

Restoration Stewardship Plan Outline

Project sponsors that have completed a restoration project must provide a stewardship plan at the close of the project. A plan is necessary to ensure the landowner will maintain the project area at least ten years after completion. Please complete the information below, sign, and return this form to your RCO grant manager at the close of the project.

Project Title: _____

SRFB Project Number: _____

1. **Project Purpose.** *State the project goals and objectives. Goal statements should articulate desired outcomes (your vision for desired future condition) and what species benefit from those outcomes. Objectives are statements of specific outcomes that typically can be measured or quantified over time. Refer to Chapter 4 of the Stream Habitat Restoration Guidelines (wdfw.wa.gov/publications/pub.php?id=00043) for further information on goals and objectives.*
2. **Project Description.** *Provide a written description of the project-related activities that occurred with this SRFB grant. Include any future restoration/enhancement activities anticipated.*
3. **Monitoring and Maintenance Responsibilities.** *Describe planned maintenance and monitoring activities, including the frequency and duration of each activity to be performed, and who will be responsible for the work.*
4. **Planned effectiveness monitoring** *activities to occur in future years, if relevant.*

Grantee/Landowner

Date

Appendix H: Landowner Agreement

[Downloadable Form](#)

This Agreement, dated and effective beginning the [Click here to enter text.](#) day of [Click here to enter text.](#) is made and entered into by and between the Landowner and Grantee identified herein. The parties intend that all terms of this Agreement shall remain in effect for a period of ten years from the date of project completion, and the agreement shall be binding on all successors in interest during this time. The date of project completion is the date of final payment to the project sponsor (here Grantee), as defined in Section E of the Salmon Project Agreement. It is the responsibility of the Grantee to inform the landowner of this date.

Landowner Name (Landowner): [Click here to enter text.](#)

Street Address: [Click here to enter text.](#)

City, State, Zip Code: [Click here to enter text.](#)

Salmon Recovery Funding Board Project Sponsor (Grantee):

Grantee Name: [Click here to enter text.](#)

Street Address: [Click here to enter text.](#)

City, State, Zip Code: [Click here to enter text.](#)

Purpose of Landowner Agreement

The purpose of this Agreement is to identify and confirm the terms, conditions and obligations agreed upon between the Grantee, who is undertaking a project (Project) funded by the Recreation and Conservation Office (RCO), and the Landowner, who owns the property on which the Project will take place.

The Grantee and Landowner mutually agree to participate in conducting the salmon habitat improvement activities described below on lands owned by Landowner in [Click here to enter text.](#) Watershed (Water Resource Inventory Area), [Click here to enter text.](#) County, State of Washington, Tax Parcel No. [Click here to enter text.](#) The activities also are described in, and in accordance with, RCO's Project Agreement No. [Click here to enter text.](#) Dated [Click here to enter text.](#) into which this agreement, once signed by both parties, becomes incorporated herein.

The Grantee Agrees to:

1. Be responsible for the design and installation of the project and the conduct and activities of its staff, agents, and representatives
2. Provide the Landowner with a timeline of estimated dates of Project activities, including start and completion dates, and to keep the Landowner informed of progress.
3. Conduct the project-related activities described in the Project Description, as appended to this agreement.
4. Leave all remaining portions of the property in as near pre-project condition as reasonable, or as otherwise agreed upon in writing with Landowner.
5. Inform Landowner of project completion and the dates for this Agreement.
6. Hold harmless the landowner from any liability associated from injuries or damages occurring to workers implementing the project.
7. Identify the specific maintenance and/or monitoring activities that will be provided by grantee in Attachment A (Include frequency and duration).

The Landowner Agrees to:

1. Provide reasonable property access to the Grantee to plan, implement, and complete the project, and to conduct the long-term maintenance and monitoring activities, as described in the Project Description attached to this agreement.
2. Provide the Grantee and RCO, or their employees, agents, representatives, contractors, or assignees, the right to enter the land, at reasonable times, and upon reasonable notice. Entry is solely for project implementation and management purposes, to inspect completed work and to monitor long-term success of the completed project. Except in case of emergency, reasonable notice shall be given at least 48 hours before entry.
3. Not intentionally compromise the integrity of the project;
4. Inform Grantee of all known safety hazards on the property;
5. Identify the specific maintenance and/or monitoring activities that will be provided by Landowner in Attachment A (Include frequency and duration).

Landowner has no obligation to provide access to parties other than the Grantee or RCO, or their employees, agents, representatives, contractors, or assignees. For the purposes of viewing the Project for information or educational purposes, Landowner and Grantee must mutually agree before such third-party access is offered.

General Terms

The Landowner shall notify the Grantee of changes in ownership of the property on which the Project is located within thirty (30) days of transfer. In the event of such transfer of ownership, the Landowner shall provide a copy of this Agreement to the succeeding owner prior to such transfer. The Landowner's written notification to the Grantee will include the name of the new landowner. The sponsor then will contact the new landowner to determine whether or not the landowner agrees to continue the landowner's specific maintenance, monitoring, and reporting responsibilities as described in Attachment A (if applicable), and to not intentionally compromise the integrity of the project. If the new landowner agrees, please provide a copy of the new landowner-signed statement to continue the landowner's monitoring, maintenance, and reporting responsibilities as described in Attachment A.

To comply with Executive Order 05-05, Archaeological and Cultural Resources, Grantees may have to complete a cultural resources survey in response to any cultural resources concerns that might arise. Grantees will notify the landowner if a consultation is required. If required, consultations must be completed before construction begins.

This agreement may be terminated by the Grantee, if in its discretion, it determines that circumstances have rendered the Purpose of this agreement impractical to achieve. Termination also may be sought by either party by providing written notice to the other party. Such termination shall be effective only after authorized representatives of both parties have agreed in writing to such termination and RCO has been provided a thirty (30) day advance written notice of such termination. If, in the event the project is intentionally removed, destroyed, or otherwise compromised in function, or if successor Landowners do not agree to the terms of this Agreement, RCO reserves the right to seek remedy as described in the section titled "Restriction on Conservation of Real Property and/or Facilities to Other Uses" of the Salmon Project Agreement and Washington Administrative Code 420-12-085, which requires the project sponsor to provide a new restoration site to serve as replacement.

This Agreement does not authorize the Grantee or RCO to assume jurisdiction over, or any ownership interest in, the premises. The Landowner retains sole responsibility for taxes, assessments, damage claims, and controlling trespass. The Landowner also retains all benefits and enjoyment of the rights of ownership except as are specifically provided in this agreement.

IN WITNESS WHEREOF, the parties have executed this Agreement.

Grantee

Date

Landowner

Date

Provide a copy of this Agreement, and any amendments to this Agreement, to the RCO:
Washington State Recreation and Conservation Office, PO Box 40917 Olympia, WA
98504-0917

Attachment A:

Project Description and Maintenance Responsibilities

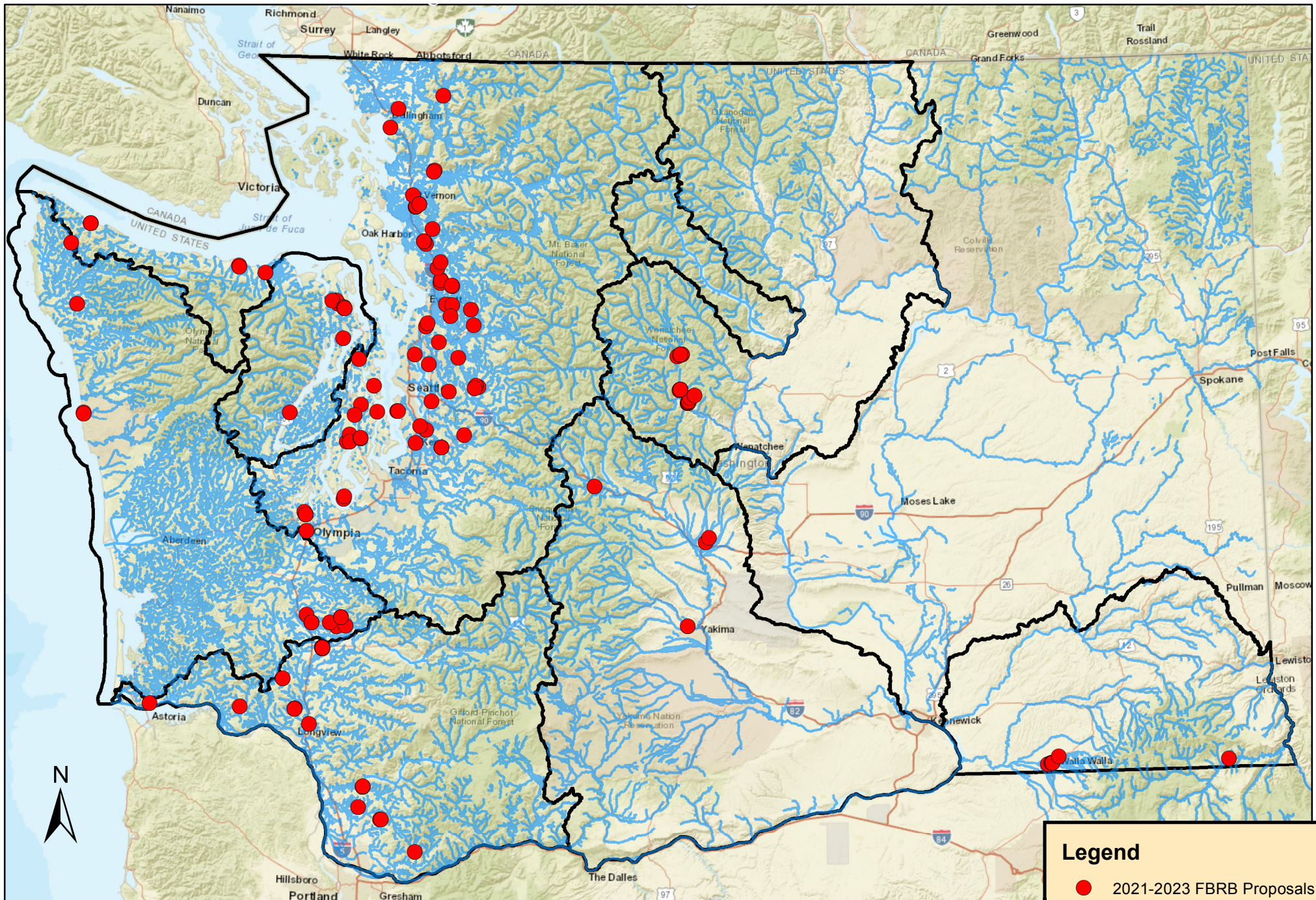
1. Written description of the project-related activities that will occur on Landowner's Property (consistent with project cost elements) and the anticipated salmon or environmental quality benefits: (Include restoration/enhancement activities and any long-term maintenance needs and effectiveness monitoring activities that will occur in future years.)

[Click here to enter text.](#)

2. Describe the maintenance and monitoring responsibilities of both the Landowner and Grantee for the term of this agreement. Include the activities, frequency and duration of work to be performed.

[Click here to enter text.](#)

2021-2023 FBRB Draft Proposals



Count: 98 Proposals
137 Fish Passage Sites

Date: 2/13/2020

0 15 30 60 Miles

Legend

- 2021-2023 FBRB Proposals
- Streams
- Salmon Recovery Regions



FBRB 2021-2023 Draft Proposal Statistics: 2/13/2020

Total Number of Proposals: 98

Total Planning: 39

Total Restoration: 59

Total Request: \$77,412,532

Total Number of Sites: 137

- State: 5
- County: 52
- City: 25
- Private: 51
- Tribal: 2
- Other: 2 – Irrigation District

Proposals by County:

- Asotin: 1
- Chelan: 19
- Clallam: 7
- Clark: 5
- Cowlitz: 4
- Grays Harbor: 2
- Jefferson: 7
- King: 16
- Kitsap: 10
- Kittitas: 3
- Lewis: 13
- Mason: 1
- Pacific: 1
- Pierce: 5
- Skagit: 8
- Skamania: 1
- Snohomish: 19
- Thurston: 4
- Wahkiakum: 1
- Walla Walla: 6
- Whatcom: 3
- Yakima: 1

Feature Type:

- Culvert: 118
- Dam/Diversion/Fishway: 10
- Flume: 2
- Non-Culvert Crossing: 3
- Tide Gate: 1
- Other: 3

Proposals by WRIA:

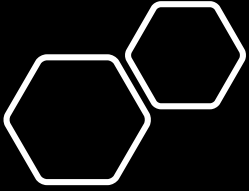
- WRIA 1: 3
- WRIA 3: 8
- WRIA 5: 4
- WRIA 7: 16
- WRIA 8: 8
- WRIA 9: 7
- WRIA 13: 4
- WRIA 15: 15
- WRIA 16: 1
- WRIA 17: 7
- WRIA 18: 3
- WRIA 19: 3
- WRIA 20: 1
- WRIA 21: 2
- WRIA 23: 8
- WRIA 24: 1
- WRIA 25: 1
- WRIA 26: 9
- WRIA 27: 3
- WRIA 28: 3
- WRIA 32: 6
- WRIA 35: 1
- WRIA 38: 1
- WRIA 39: 3
- WRIA 45: 19

Ineligible Projects Already Identified: 2



2021-2023 FBRB RFP

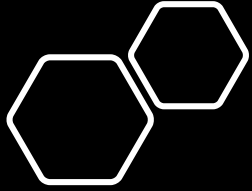




Overview

- RFP Statistics
- RFP Map
- Project Type
- Oddities
- \$\$

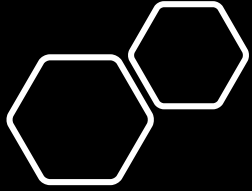




What We Received

- Total Number of Proposals: 98
 - Total Planning: 39
 - Total Restoration: 59

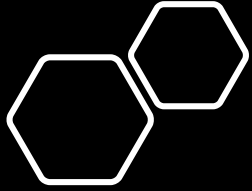




Site Breakdown

- 137 Total Sites
- Ownership
 - City: 25
 - County: 52
 - Irrigation District: 2
 - Private: 51
 - Tribal: 2
 - State: 5

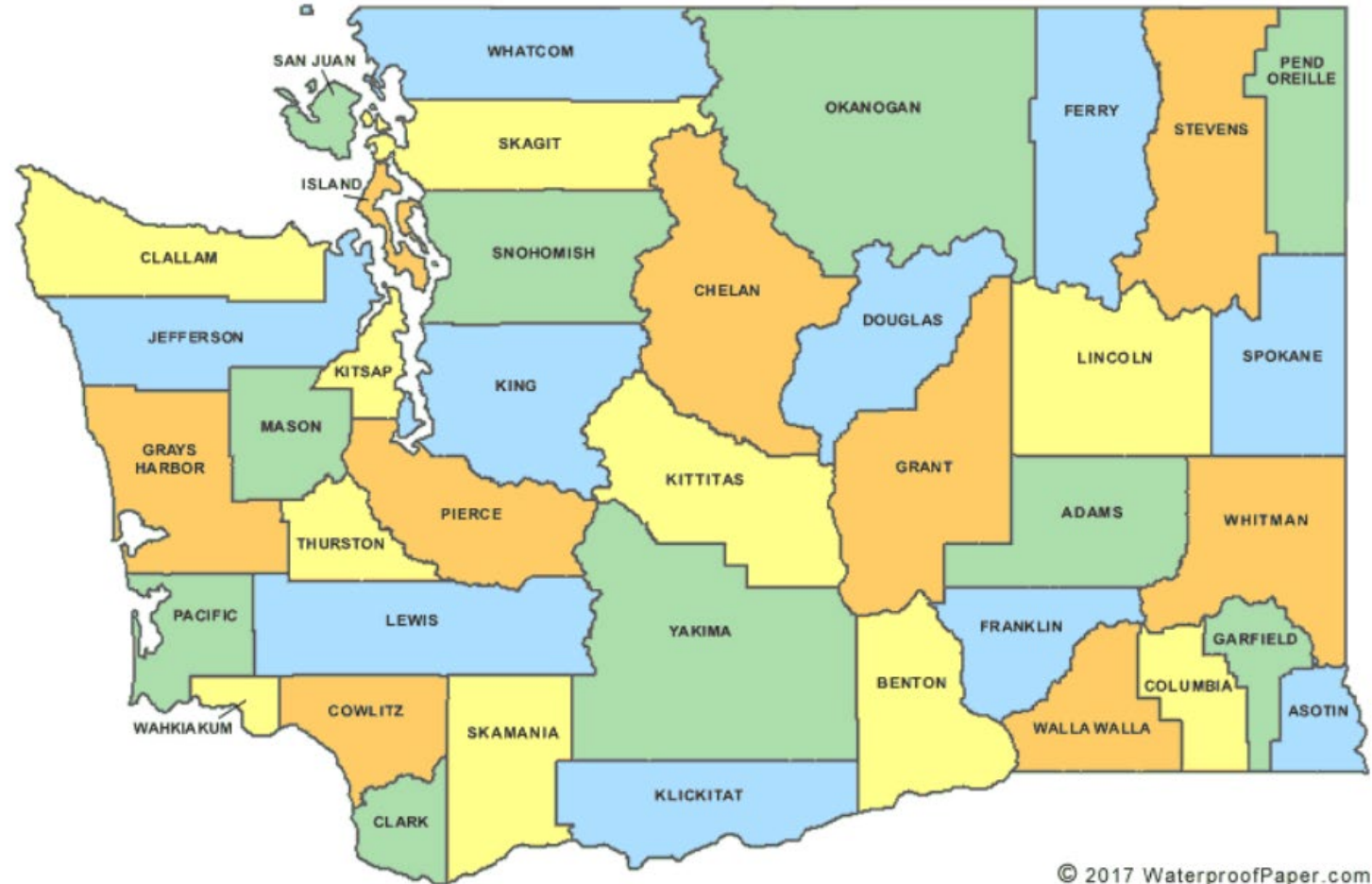


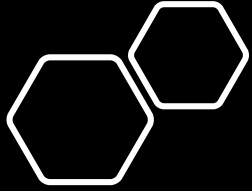


Site Breakdown

Proposals by County:

- Asotin: 1
- Chelan: 19
- Clallam: 7
- Clark: 5
- Cowlitz: 4
- Grays Harbor: 2
- Jefferson: 7
- King: 16
- Kitsap: 10
- Kittitas: 3
- Lewis: 13
- Mason: 1
- Pacific: 1
- Pierce: 5
- Skagit: 8
- Skamania: 1
- Snohomish: 19
- Thurston: 4
- Wahkiakum: 1
- Walla Walla: 6
- Whatcom: 3
- Yakima: 1



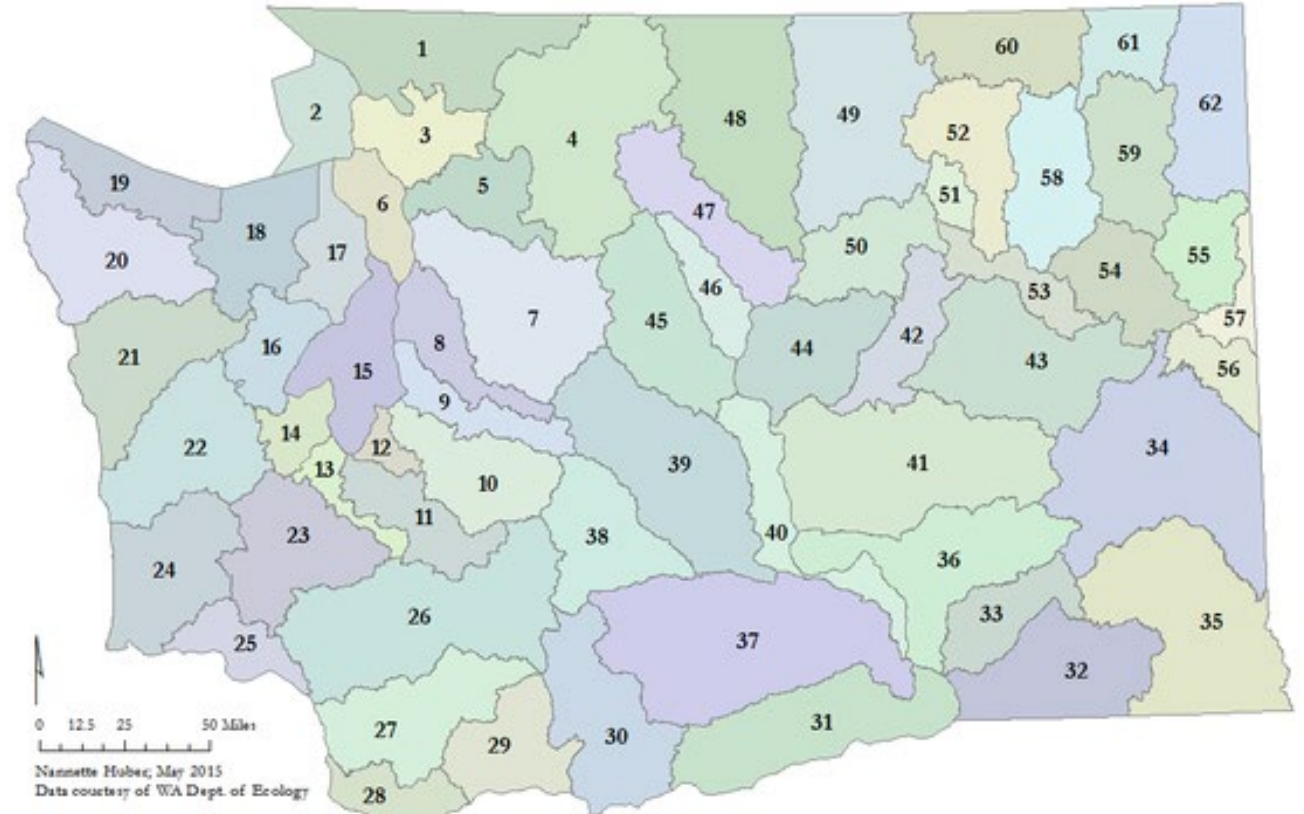


Site Breakdown

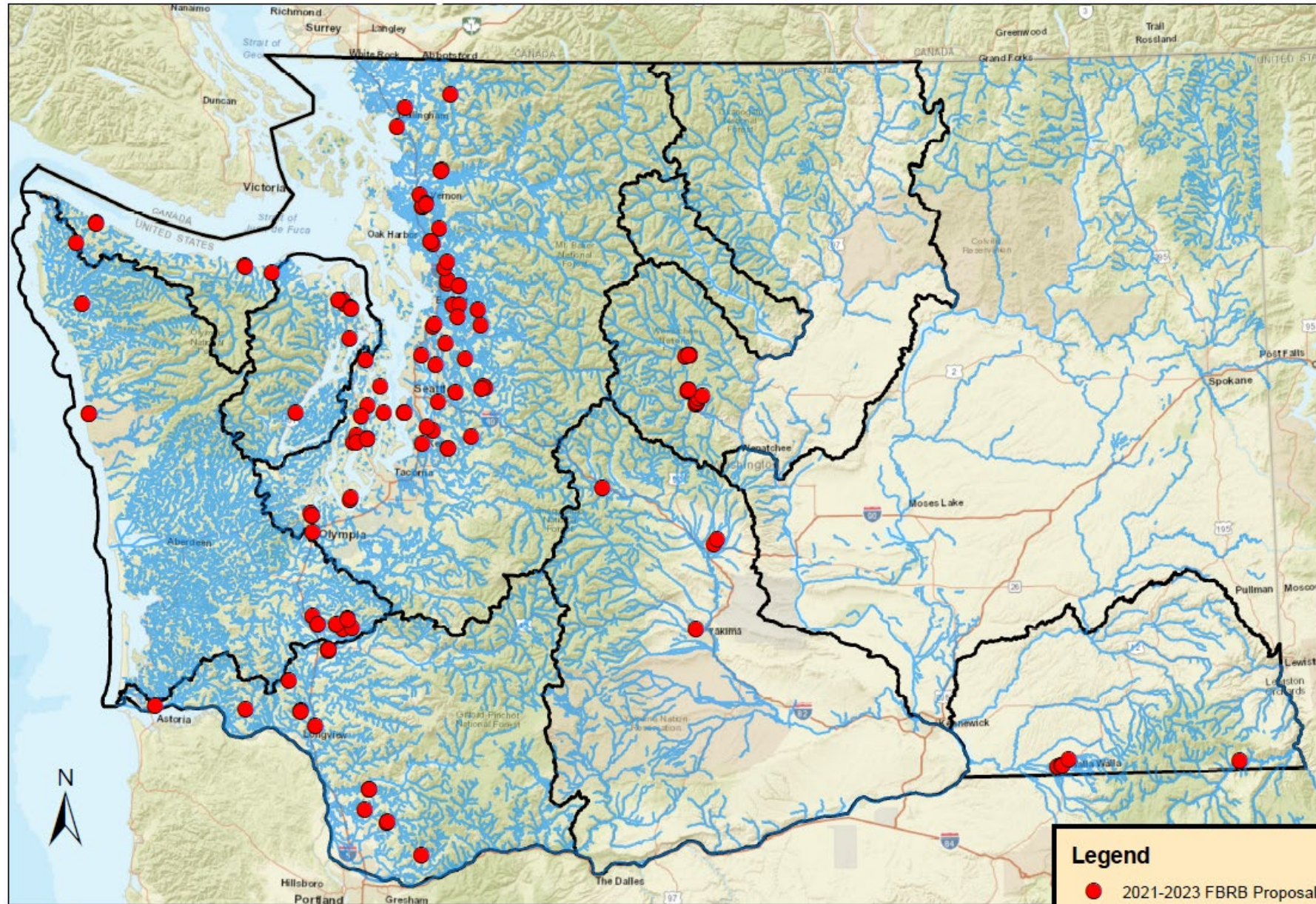
- Proposals by WRIA

- WRIA 1: 3
- WRIA 3: 8
- WRIA 5: 4
- WRIA 7: 16
- WRIA 8: 8
- WRIA 9: 7
- WRIA 13: 4
- WRIA 15: 15
- WRIA 16: 1
- WRIA 17: 7
- WRIA 18: 3
- WRIA 19: 3
- WRIA 20: 1
- WRIA 21: 2
- WRIA 23: 8
- WRIA 24: 1
- WRIA 25: 1
- WRIA 26: 9
- WRIA 27: 3
- WRIA 28: 3
- WRIA 32: 6
- WRIA 35: 1
- WRIA 38: 1
- WRIA 39: 3
- WRIA 45: 19

Water Resource Inventory Areas of Washington State



2021-2023 FBRB Draft Proposals



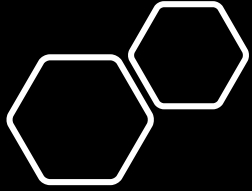
Count: 98 Proposals
137 Fish Passage Sites

Date: 2/13/2020

0 15 30 60 Miles
|-----|-----|-----|-----|

Legend

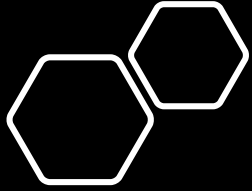
- 2021-2023 FBRB Proposals
- Streams
- ▭ Salmon Recovery Regions



PROJECT TYPES

- Collapsed Puncheon: 1
- Culvert: 117
- Culvert and Fishway: 1
- Dam: 8
- Dam and Diversion: 2
- Dam, Diversion, and Fishway: 1
- Flume: 2
- Pond Leveler: 1
- Tide Gate: 1
- Weir System: 1

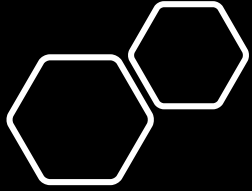




Project Discussion

- Tucker Creek
 - Flume
 - Canal siphon
 - Flow addition
 - Proposal
 - Alternatives analysis
 - Roughened channel

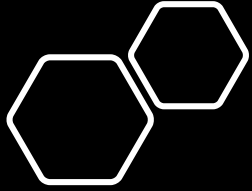




Project Discussion

- McDonald Creek
 - Dam
 - Diversion
 - Fishway
 - Proposal
 - Enhance fishway
 - Maintain dam
 - Improve diversion
 - Floodplain enhancement

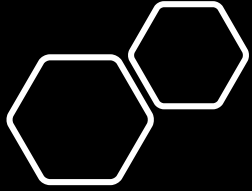




Project Discussion

- Naches River
 - Nelson Dam
 - Diversion
 - Fishway
 - Proposal
 - Remove Nelson Dam
 - Construct a new diversion
 - Provide unimpeded fish passage
 - Provide improved fish screening
 - Improve sediment transport and floodwater conveyance
 - Removal of two downstream diversions
 - Improve water supply reliability

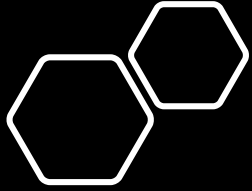




Project Discussion

- Beaver Creek
 - Multi-part project
 - Pond leveling device
 - Remove flow device and replacement of the lower surface diversion with an alternative supply.
 - Replace the existing flow device with a fish-passable structure.

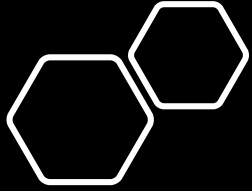




Project Discussion

- Berwick Creek
 - Multi-part project
 - 67% Passable Culvert
 - 100% Passable Culvert

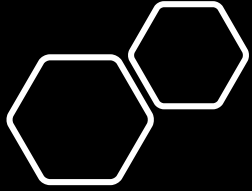




Project Discussion

- Gilliam Creek
 - 108 in diameter flapgate
 - 207 ft culvert
 - Replace upstream with a side-hinge self-regulating tidegate (SRT)





Question: What is the Board Strategy for Requesting Funds?

- 2021-2023 Total: \$77,412,532
- 2017-2019 Request: \$51,400,000
 - 2017-2019 Funding: \$18,934,000
- 2019-2021 Request: \$50,000,000
 - 2019-2021 Funding: \$24,730,000

