


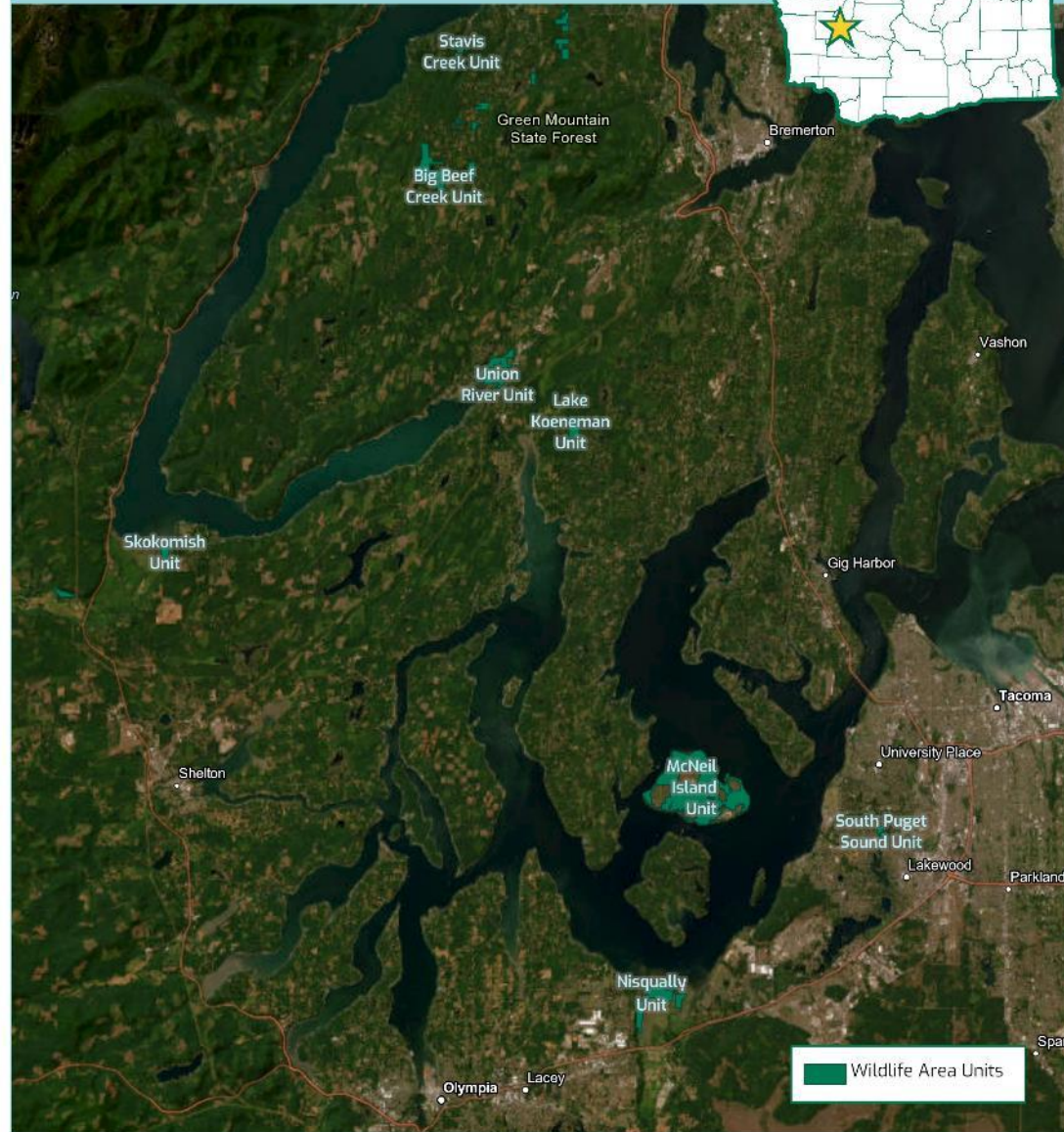
# 2024 Annual South Puget Sound WAAC Meeting



A photograph of a field of purple lupine flowers in bloom. The flowers are arranged in tall, upright spikes. The background shows a grassy field and a line of trees under a cloudy sky. A semi-transparent rectangular box is overlaid in the center of the image, containing the text "Introductions".

# Introductions

# South Puget Sound Wildlife Area



Department of Fish and Wildlife



This product is for informational purposes and may not have been prepared for or be suitable for legal, engineering, or surveying purposes. It does not represent an on-the-ground survey and represents only the approximate relative location of property boundaries.

# South Puget Sound – Prairie Restoration



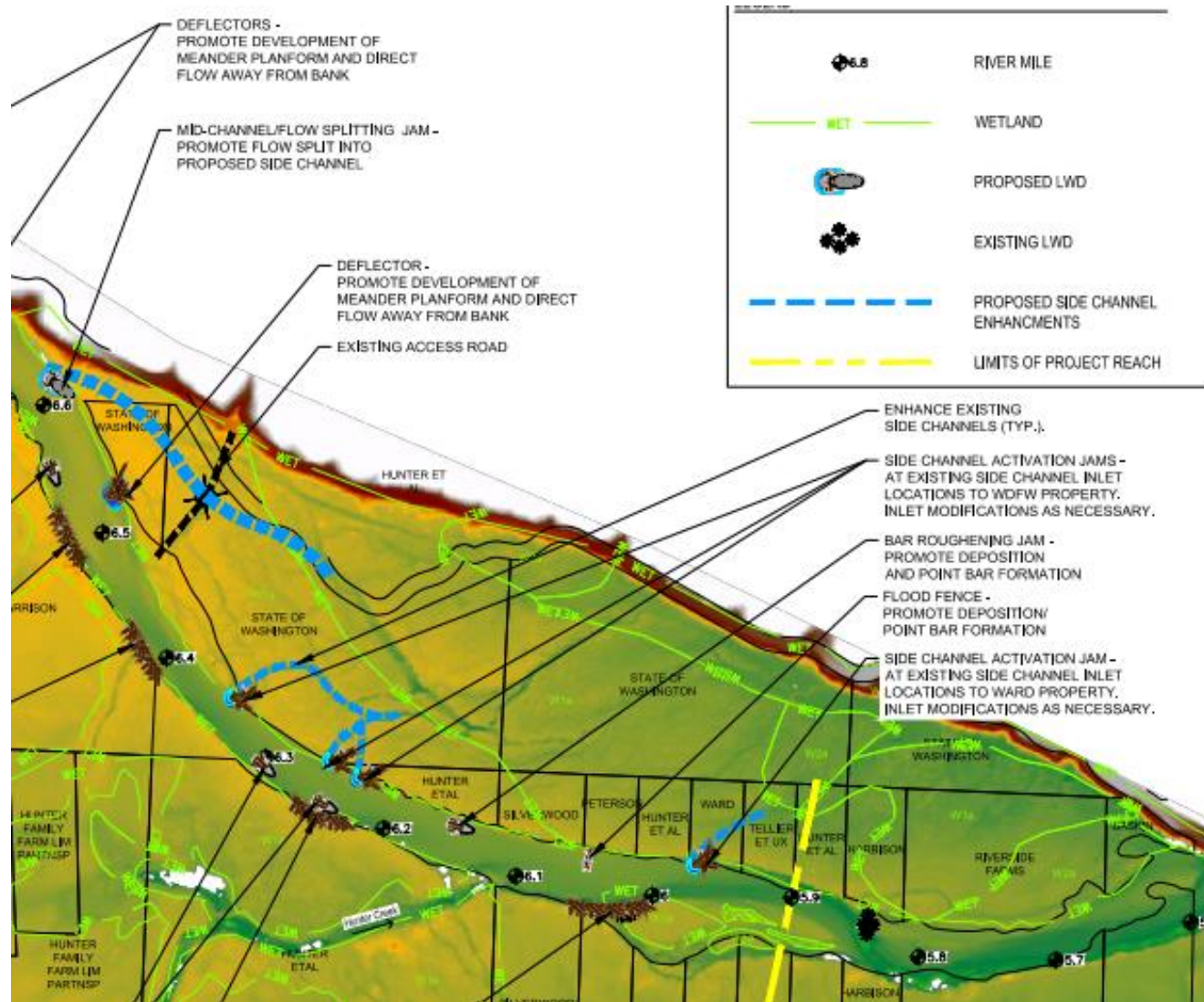
# South Puget Sound: Weed Management



# South Puget Sound – Northwest Youth Corps



# Skokomish: Proposed Floodplain Restoration



Proposed:


- 22 engineered log jams in the mainstem Skokomish River
- Creation of 0.9 miles of new side channel,
- Installation of 13 side channel log structures.
- A new parking area for continued recreation will be built farther upland and the vault toilet will be moved farther upland to free up wetland area and floodplain activation activity.

# McNeil Island – Restoration Projects





# McNeil Island – Forest Health Improvements



# Nisqually – Recent and Upcoming Facility Improvements



# Lake Koeneman

- Working on private lands agreement with Alpine Evergreen for access.



# Union River – Theler Transfer Complete



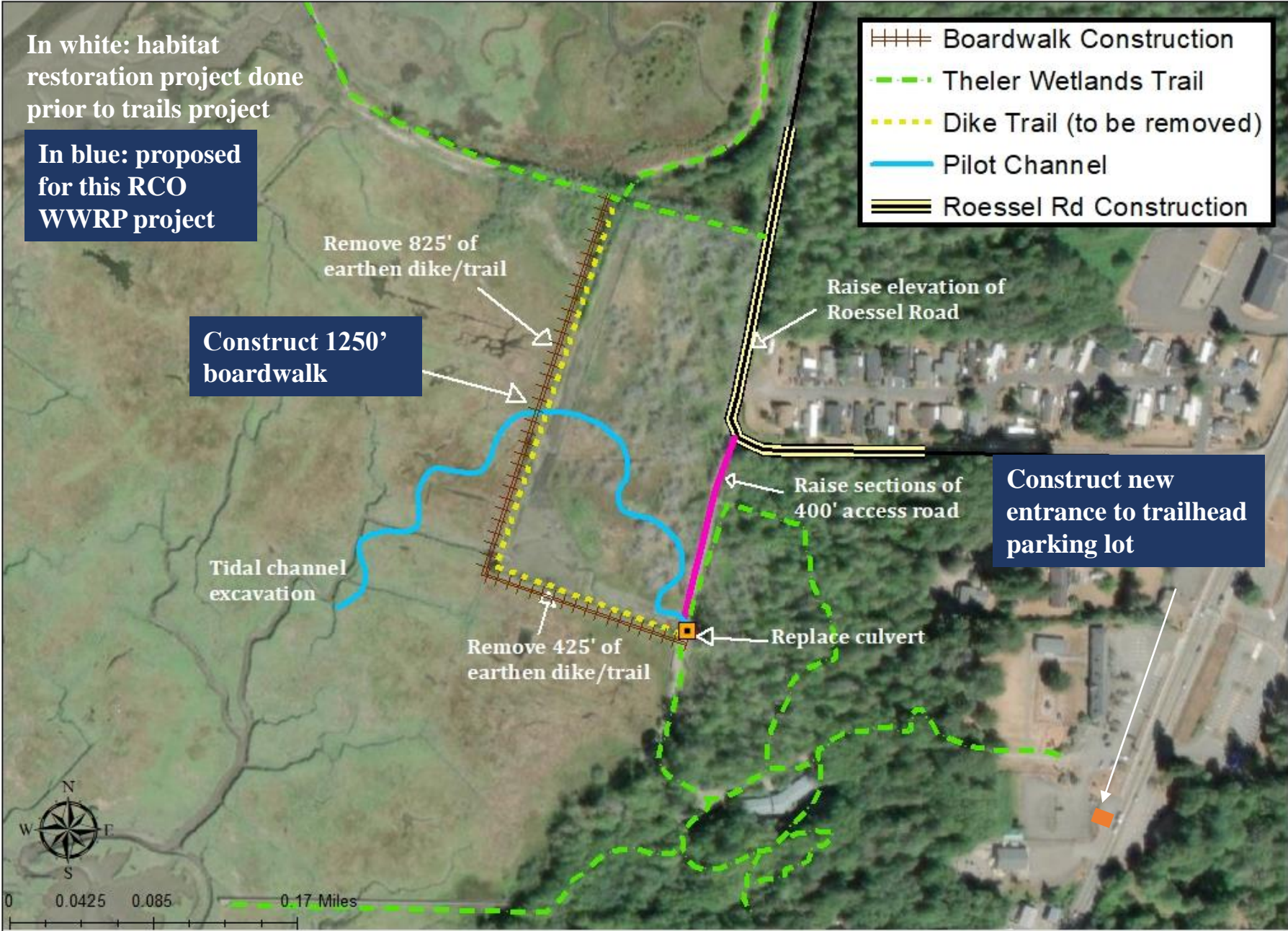
# Union River – Theler Exhibit Hall Planning



# Union River – Upcoming Restoration and Grant Application



# Theler Wetlands Trail Restoration: RCO WWRP Trails Application

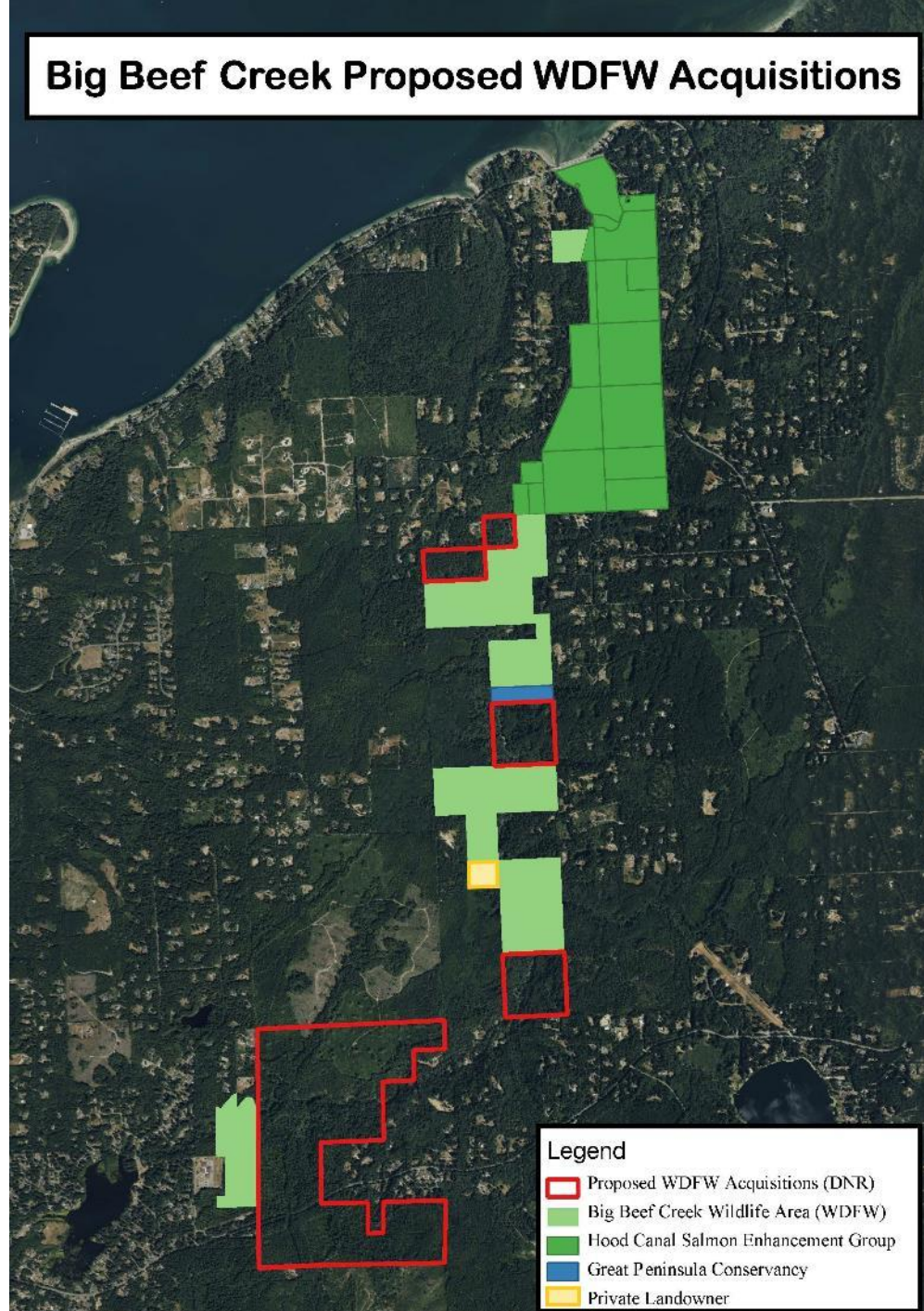


# Union River – Fall Duck Blind Repairs





# Big Beef Creek – Potential Future Acquisition



Questions, Comments, Ideas?

