

# NEWS RELEASE

## WASHINGTON DEPARTMENT OF FISH AND WILDLIFE

600 Capitol Way North, Olympia, Washington 98501-1091

Internet Address: <http://wdfw.wa.gov>

---

May 23, 2008

Contact: Fish Program Customer Service, (360) 902-2700

## WDFW issues clarifications and corrections to the 2008-09 Sportfishing Rules pamphlet

OLYMPIA — The Washington Department of Fish and Wildlife (WDFW) has issued corrections and clarifications to the recently published 2008-09 *Fishing In Washington* Sportfishing Rules pamphlet.

The corrections and clarifications are also available on the department's website at <http://wdfw.wa.gov/fish/regs/fishregs.htm>. WDFW will provide additional updates and corrections as needed.

Anglers are advised to update their copies of the 2008-09 *Fishing in Washington* Sportfishing Rules pamphlet, which became effective May 1, 2008.

Call the Fish Program Customer Service at (360) 902-2700 for questions regarding these changes.

### **CORRECTIONS**

#### **Page 19 – Grays Harbor Wild Coho Release Requirements**

**Error:** The release requirements listed for Grays Harbor Wild Coho are incorrect.

**Correction:** The section should read: Anglers are required to release wild COHO in numerous Grays Harbor tributaries.

For further information regarding release requirements of COHO in Marine Area 2.2, see page 108 of the 2008-09 Sportfishing Pamphlet.

#### **Page 44 – Cascade River (Skagit Co.) from mouth to Rockport-Cascade Rd. Bridge**

**Error:** The dates for the ALL SPECIES non-buoyant lure restriction and night closure are incorrect.

**Correction:** The correct dates should read: ALL SPECIES - June 1-July 15 and Sept. 16-Nov. 30: non-buoyant lure restriction and night closure.

**Page 59 – Sauk River (Skagit/Snohomish Co.)** from Whitechuck River upstream including NORTH FORK and SOUTH FORK

**Error:** The description of this section of the river is incorrect.

**Correction:** The description of this section of river should read: Sauk River (Skagit/Snohomish Co.) from Whitechuck River upstream including NORTH FORK and SOUTH FORK to Elliott Creek.

**Page 59 – Sauk River (Skagit/Snohomish Co.) SOUTH FORK** above Elliott Creek

**Error:** This section of the Sauk River was omitted from the pamphlet.

**Correction:** This section of the Sauk River should read: (Dates) June 1-Aug. 31. (Special Rules) ALL SPECIES selective gear rules. All Game Fish: Catch-and-release except up to 2 hatchery STEELHEAD may be retained.

**Page 77 – Boulder Creek (Okanogan Co.)** and tributaries

**Error:** Season dates for the fisheries listed were incorrectly stated as Jan. 1-Oct. 31.

**Correction:** The season dates for the fisheries listed should read: June 1-Oct. 31.

**Page 82 – Columbia River** from Wells Dam to Chief Joseph Dam

**Error:** Language in the July 16-Aug. 31 SALMON fishery's additional rules section incorrectly stated that fishing is only open from Wells Dam to Hwy. 173 Bridge at Brewster.

**Correction:** The second sentence of the additional rules for this fishery should read: Open only to fishing from Wells Dam to Hwy. 17 Bridge at Bridgeport.

**Page 91 – Big Tiffany Lake (Okanogan Co.)**

**Error:** The additional rules section for All Other TROUT incorrectly states that anglers may not continue to fish for EASTERN BROOK TROUT (EBT) once 5 TROUT other than EBT have been retained.

**Correction:** The additional rules for All Other TROUT should read: EASTERN BROOK TROUT (EBT) do not count as part of the TROUT daily limit.

**Page 99 – Sullivan Lake (Pend Oreille Co.)**

**Error:** The daily limit of 10 listed for TROUT is incorrect.

**Correction:** The daily limit for TROUT should read: 2.

## CLARIFICATIONS

**Page 109 – Marine Area 3**

**Clarification:** The first day that fishing is allowed during the June 1-June 28 SALMON season is June 3 because it is a **Tuesday through Saturday ONLY** fishery.

**Page 110 – Marine Area 4**

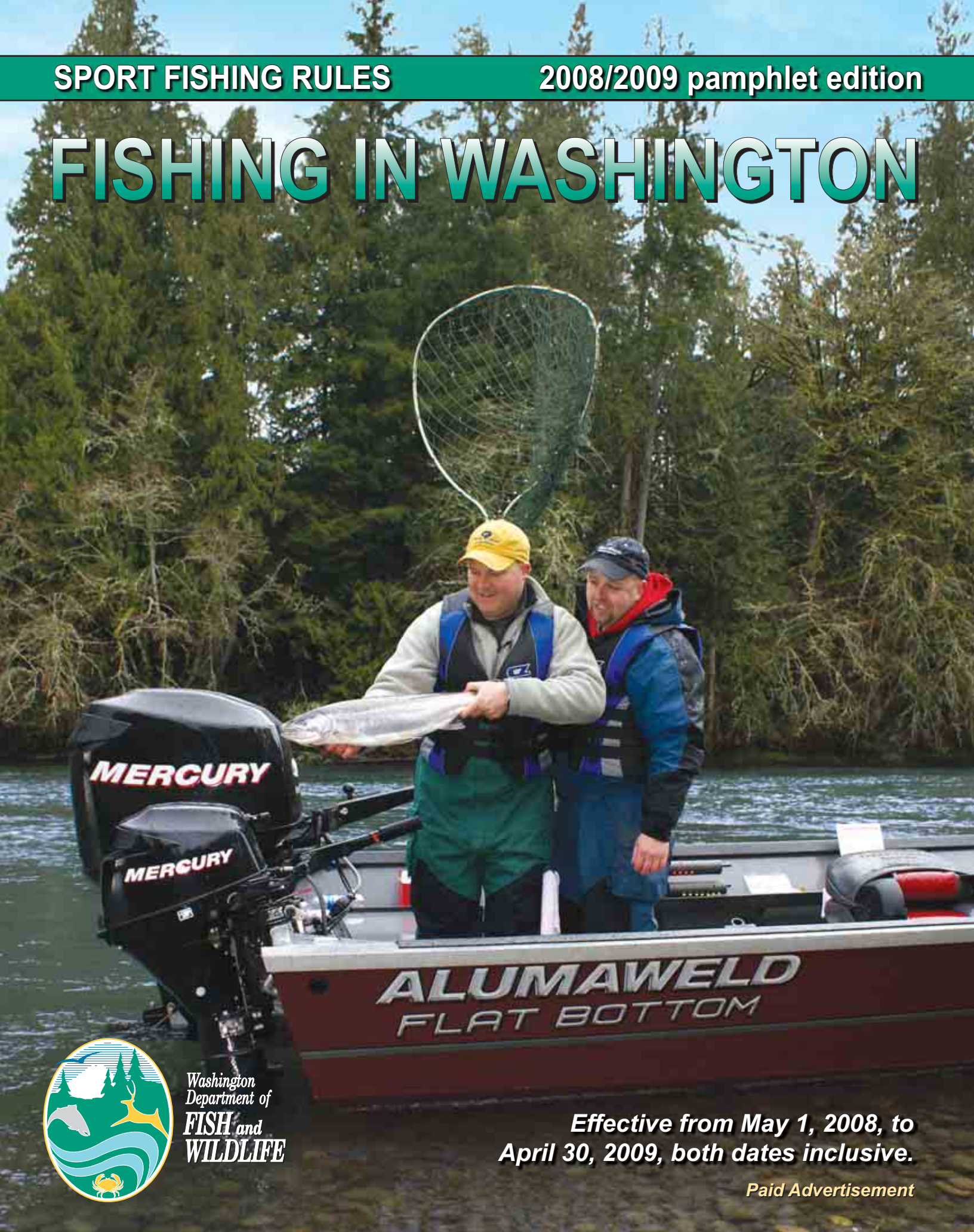
**Clarification:** The first day that fishing is allowed during the June 1-June 28 SALMON season is June 3 because it is a **Tuesday through Saturday ONLY** fishery.

###

SPORT FISHING RULES

2008/2009 pamphlet edition

# FISHING IN WASHINGTON



Washington  
Department of  
**FISH and  
WILDLIFE**

*Effective from May 1, 2008, to  
April 30, 2009, both dates inclusive.*

*Paid Advertisement*



# Contents

## Washington Department of Fish & Wildlife

Jeff Koenings, Ph.D., Director

Lew Atkins, Assistant Director, Fish Program

## Washington Fish & Wildlife Commission

Jerry Gutzwiller, Chair, Wenatchee  
Miranda Wecker, Vice Chair, Naselle  
Dr. Kenneth Chew, Seattle  
Gary Douvia, Kettle Falls  
Dr. Conrad Mahnken, Bainbridge Island

George Orr, Spokane  
Charles Perry, Moses Lake  
Will Roehl, Bellingham  
Shirley Solomon, Fir Island

**Commission Office: (360) 902-2267**

### Fish Program Statewide Customer Service

1111 Washington St. SE, Olympia, WA

(360) 902-2700 (8:00 a.m.-5:00 p.m. Mon.-Fri.)

For fishing regulation questions, e-mail: [fishregs@dfw.wa.gov](mailto:fishregs@dfw.wa.gov)

For all other questions or comments, e-mail: [fishpgm@dfw.wa.gov](mailto:fishpgm@dfw.wa.gov)

Internet address: <http://wdfw.wa.gov>

### Regional Offices (8:00 a.m.-5:00 p.m. Mon.-Fri.)

<b>Spokane</b>	(509) 892-1001	2315 N Discovery Pl. Spokane Valley, WA 99216-1566
<b>Ephrata</b>	(509) 754-4624	1550 Alder St. NW, Ephrata, WA 98823-9699
<b>Yakima</b>	(509) 575-2740	1701 S 24th Ave., Yakima, WA 98902-5720
<b>Mill Creek</b>	(425) 775-1311	16018 Mill Creek Blvd., Mill Creek, WA 98012-1541
<b>Vancouver*</b>	(360) 696-6211	2108 Grand Blvd., Vancouver, WA 98661-4624
<b>Montesano*</b>	(360) 249-4628	48 Devonshire Rd., Montesano, WA 98563-9618

\*These offices operate 24-hour local recreational information lines which can be accessed by calling the listed telephone numbers and listening to the instructions.

**WDFW Licensing: (360) 902-2464**

**WDFW Wildlife: (360) 902-2515**

**WDFW Habitat: (360) 902-2534**

**WDFW Enforcement: (360) 902-2936**

### Hotline Numbers

Fishing Hotline: (360) 902-2500

Shellfish Rule Change toll-free Hotline: (866) 880-5431

To report poaching or derelict fishing gear: (877) 933-9847

To report fish kills, or oil or hazardous material spills, contact:

Department of Emergency Management: (800) 258-5990

### Department of Health Contact Information

To check on Contaminants in Fish Advisories: (877) 485-7316

To check on Shellfish Advisories (Marine Toxins/PSP): (800) 562-5632

or [www.doh.wa.gov/shellfishsafety.htm](http://www.doh.wa.gov/shellfishsafety.htm)

### Fishing & Shellfishing Rules in State and National Parks, Federal Lands, Indian Reservations and Canada

Contact Olympic National Park at (360) 565-3000, Gifford Pinchot National Forest at (360) 891-5009 or [www.fs.fed.us/gpnf](http://www.fs.fed.us/gpnf), Mt. Rainier National Park at (360) 569-2211, or North Cascades National Park at (360) 856-5700, for rules and other information that apply within the parks (State Parks (360) 902-8500).

State licenses and rules apply on National Forest lands.

Before fishing on Indian reservations, contact the tribe for the necessary permits and rules. Quinault Indian Nation (360) 276-8211; Colville Confederated Tribes (509) 634-4711; Puyullap Tribe of Indians (253) 845-9225; Yakama Nation (509) 865-5121; Lummi Tribe (360) 384-1489; Swinomish Tribal Community (360) 466-7200; Makah Tribe (360) 645-2201; Kalispell Tribe (509) 445-1147.

An access permit is required to fish waters on the Fort Lewis Military Reservation. Call: (253) 967-6277.

McChord Air Force Base fishing information. Call: (253) 982-3913.

General inquiries about Canadian fishing regulations and licensing, phone (604) 666-0384 or fax (604) 666-1847.

This publication is available in alternative formats upon request. Please contact (360) 902-2200 or TTY (800) 833-6388.

This pamphlet is also available online at <https://fortress.wa.gov/dfw/erules/efishrules/index.jsp>

### GENERAL RULES & INFORMATION

New for 2008 .....	19
How to use this pamphlet .....	22
License Information .....	24-25
Catch Record Cards .....	26
Catch Record Card Codes .....	27
Definitions .....	28-30
Statewide General Rules .....	31
Careful Handling of Fish .....	32

### FRESHWATER GENERAL RULES

Bull Trout/Dolly Varden & Eastern Brook Trout ID .....	34
Statewide Freshwater Rules .....	35-37
Selected Game Fish ID Pictures .....	40-41

### WESTSIDE FRESHWATER

Westside Rivers - Special Rules .....	42-66
Westside Lakes - Special Rules .....	67-75
Unlisted Westside Lakes Access Areas ..	76

### EASTSIDE FRESHWATER

Eastside Rivers - Special Rules .....	77-90
Eastside Lakes - Special Rules .....	91-100
Unlisted Eastside Lakes Access Areas ..	101

### MARINE AREAS

Statewide Marine Area Rules .....	102
Marine Area Definitions and Codes .....	103
Salmon ID Pictures .....	104
Atlantic, Chinook, Coho, and Pink ID ...	105
Wild/Hatchery ID .....	105
Marine Fish ID Pictures .....	106
Marine Area Rules & Maps .....	107-129

### SHELLFISH/SEAWEED RULES

Statewide Shellfish/Seaweed Rules ....	130
Public Beach List - Special Rules ..	132-133
Shellfish ID Pictures .....	134-135
Shellfish/Seaweed Species Rules ..	136-140
Shellfish Gear Rules .....	141

### DEPARTMENT OF HEALTH ADVISORIES

Fish Consumption Advisory .....	38-39
Beaches with Health Restrictions .....	131

General Information

Freshwater Rules

Westside Freshwater

Eastside Freshwater

Marine Areas

Shellfish/Seaweed

## A Message from the Director and Commission Chair



Jeff Koenings, Ph.D.,  
Director,

Washington Department  
of Fish and Wildlife



Jerry Gutzwiller, Chair,  
Washington Fish and  
Wildlife Commission

Spring is always a hopeful time for anglers. Fisheries start opening left and right: spring Chinook on the Columbia River, halibut in Puget Sound, jumbo trout in lakes around the state.

This year's spring Chinook fishery looks especially promising. An estimated 269,300 upriver "springers" are expected to return to the Columbia River, which would be the third-largest run since 1977. Returns of fall Chinook also look strong.

Still, it's impossible to ignore the dire predictions this year for many salmon stocks ranging from British Columbia to the Mexican border.

Sockeye returns to Canada's Fraser River tanked last year, and are not expected to recover anytime soon. The story is much the same on California's Sacramento River, where last year's return of fall Chinook jacks was less than 6 percent of the long-term average, and for Oregon's coastal Chinook, which are failing to meet escapement goals for the first time.

Here in our own state, coho returns to the Columbia River are the main concern this year. The pre-season forecast for coho returning to the Columbia River and its tributaries is just 196,700 fish, down from 462,000 in 2007. As many as a million fish return in a good year.

That forecast will have a significant effect on fishing seasons, both on the Columbia River and along the Pacific coast, where spring Chinook fisheries have been canceled for the first time in decades.

So what's going on here? Weren't we supposed to be in a period of favorable ocean conditions for salmon now?

The answer is yes: We should still be seeing the effects of cold-water ocean conditions that appeared in 1999 and helped produce strong returns to the Columbia and other West Coast rivers through 2004. That trend, the result of a phenomenon known as the decadal oscillation, has historically lasted 20 to 30 years before shifting back to less-favorable warm-water conditions.

But scientists across the West Coast agree that something strange happened in 2003. Suddenly, years ahead of schedule, ocean temperatures increased, reducing the amount of food available for juvenile salmon. The good news is that ocean conditions appear to have now shifted back to cold-water conditions, but too late for many stocks returning this year.

Add to this the weather-related poor freshwater conditions for juvenile salmon in 2006 and 2007 along Washington's coast and throughout Puget Sound.

All of this has made the job of forecasting salmon returns more difficult.

Can we expect ocean conditions to be favorable for the next decade, or should we plan for another downturn? Was the recent odd swing in ocean temperatures an indication of global warming or just a "hiccup," as some have called it, in historical patterns. Do the computer models we use to estimate fishing mortality based upon historical fishing patterns still work, or do we

have to take a different approach?

Without clear answers to these questions, the only prudent course was to emphasize conservation in setting salmon-fishing seasons this year. While we were able to offer some great fishing opportunities this year, some changes were necessary to protect weak stocks. A prime example is the spring Chinook season on the Columbia River, where we had to move the bulk of the fishery upriver from Portland to protect a weak Chinook run predicted for the Willamette River.

Of course, salmon are not the only species of concern. Just last year, Puget Sound steelhead were listed for protection under the federal Endangered Species Act (ESA), smelt haven't returned to the Cowlitz River in decent numbers since 2003 and five species of Puget Sound rockfish were petitioned to be listed under the federal ESA.

Anglers play an important role in the future of all of these fisheries. This year, as always, we ask that you observe the regulations for all species, especially those requiring the release of wild, unmarked salmon. Careful handling and prompt release of these fish enhance their survival.

Without selective fishing rules, many of the fisheries that anglers count on and participate in from year to year simply would not exist. Please help us keep these fisheries open by following the rules outlined in this pamphlet. Have a great year and enjoy fishing in Washington's waters.

## A Message from the Assistant Director and the Deputy Assistant Director

Fishing Friends,

The message for this year of fishing and shellfishing is "Conservation is the key". The key to what, you might ask? Conservation is the key to protecting our wild fish populations now and into the future which will, in turn, enable us to continue to enjoy fishing in our beautiful state for many years' to come. We are so fortunate in Washington to have the many fish and shellfish resources that we do.

However, we are also a state where both the human population and the conversion of our "wild places" into housing and industry is growing at a rapid pace. This unprecedented growth is putting an immense strain on the estuaries, rivers, streams and lakes that provide the critical rearing habitat for our many wild fish species. In addition to that, we are just beginning to understand the changes that are occurring in our climate as a result of global warming; this issue has the potential to dramatically affect the natural systems and resources across the world, nation, and our state.

In Washington, there are ESA (Endangered Species Act) listed fish species throughout the state: Puget Sound, Washington Coast, Lower Columbia River, Upper Columbia River, Snake River, and Northeast Washington. These issues have made the management of our fish species extremely complicated. It is an ever-increasing challenge to be able to offer the fishing opportunities across the state while at the same time protecting our wild fish populations; both those that are currently healthy and those that are listed under the ESA. Staff works with our tribal co-managers and federal agencies to develop fishery management plans that serve to protect and conserve wild fish populations while providing fishing opportunity.

One tool we have used to maintain recreational fishing is what we call "marked selective fishing". This tool allows us to direct fishing on hatchery fish only, even

when they are returning to our river systems mixed together with wild fish. We are able to do this by removing the small fin (called the adipose fin) just in back of the dorsal fin on anadromous fish such as salmon and steelhead. Removing that fin while the young fish are still in the hatchery results in returning adults having a clearly visible external mark (missing fin) that signifies they are a hatchery fish. Fishers are then able to keep those fish with this missing adipose fin and release, unharmed, those fish which have the adipose fin intact, signifying they are a wild fish. This is one very effective way to protect our wild fish and help the various stocks of fish to recover while continuing to provide fishing opportunity.

As the fishing public, you help us manage our resources by working with us to develop fishing regulations that promote good stewardship while providing meaningful fishing opportunity. Your input is important to us and can be provided through a variety of means such as regional public meetings, through participation in the North of Falcon process, by you providing input at the Commission meetings, and through the process of submitting regulation proposals during what is called the major rule cycle, which occurs every other year on even numbered years and is the time when we solicit recommendations from the public.

One example of this kind of cooperation is the management of Puget Sound Dungeness crab. This continues to be a very popular fishery throughout the summer and late fall months of each year. In order to provide maximum fishing opportunity to the various user groups (commercial tribal and recreational fishers), these groups have helped in the development of a catch reporting system which allows for timely reporting of recreational catch by marine area through both the internet and by mail. This improved catch reporting system helps us monitor and manage the

various fisheries in a timely and more accurate manner, thus benefiting all of the various user groups. Regarding recreational Dungeness crab fishing in Puget Sound, every crab fisher plays a vital role in ensuring that these fishing opportunities continue into the future. You can help by getting all the catch information reported in a timely manner and consistent with the information provided on the Crab Catch Record Card. Also, and this is critically important, please remember to also report when and where you went crab fishing and did not catch any crab.

As we drove along the Columbia River the other day, we were able to observe one of Washington's most popular recreational fisheries in progress, that is, the Columbia River Spring Chinook fishery. It was a beautiful, sunny day and there were a good number of fishers out on the water trying to catch one of those highly prized Spring Chinook. From the early numbers that we have as of this date, this fishery appears to be have been very successful thus far and will continue to be throughout this year's season.

This fishery is but one of the many great fishing opportunities in Washington. We recommend you take advantage of those that will occur in the coming year: opportunities abound to get outdoors and go fishing for trout, salmon, steelhead, bass, crab, razor clams, shrimp, just to name a few. Whether you fish from shore, a boat, a pier, a bridge, in a lake, a stream, a river, in Puget Sound, or in the Ocean; Washington offers many ways to experience the joy of fishing. There is a bumper sticker that seems to sum it all up in the minds of our fishing public and that is: Eat, Sleep and Go Fishing...

Our natural resources are the treasure of this great state and we hope that you enjoy them often. Working together we can protect and conserve them for many generations of fishers to come.

Thank you...and let's go fishing!



Lew Atkins  
Assistant Director,  
Fish Program



Jo Wadsworth  
Deputy Assistant Director,  
Fish Program

# Washington Department of Fish and Wildlife & Northwest Tribal Treaty Fishing Rights

There are 29 federally-recognized tribes in Washington, 21 of which have off-reservation hunting and fishing rights secured by federal law. Three additional tribes outside of Washington also have off-reservation treaty rights within Washington. Washington tribes also have hunting and fishing rights within their reservations.



The State of Washington and Indian tribes both manage activities with respect to many of the same resources including salmon, steelhead, shellfish, marine fish, and wildlife species. The long-term health of these resources depends on the state and the tribes working cooperatively to identify objectives and manage our respective activities to meet common goals.

The government-to-government relationship between WDFW and tribes is established through federal law, the Washington Centennial Accord and a history of cooperation in developing joint management agreements related to fish and wildlife. Notable examples of court decisions that provide the legal foundation for the cooperative management relationship between WDFW and the Indian tribes include U.S. v. Washington, U.S. v. Oregon, Hoh v. Baldrige, and Settler v. Lameer. Some of these rulings may be viewed online at: <http://www.ccrh.org/comm/river/table.htm>.

The state and the tribes each have a set of responsibilities and rights that must be respected. WDFW has the responsibility for protecting, preserving, and perpetuating fish and wildlife within the boundaries of the state. It has authority to carry out that responsibility by regulating fishing and hunting. This responsibility must be exercised consistent with federal law, including treaties reserving tribal fishing and hunting rights. Tribes have the authority to regulate their members' exercise of federally secured rights, including the treaty right of taking fish at usual and accustomed fishing places. Tribal authority is exercised in conformity with provisions of the applicable federal law.



WDFW and the tribes consult through a variety of co-management forums to resolve issues and jointly develop more than 50 management agreements for fish, shellfish and wildlife.

State-tribal agreements include conservation objectives, catch accounting procedures, data sharing requirements, enforcement needs, and a commitment to meet each other's resource management objectives. WDFW also collaborates with tribes in intergovernmental forums on salmon recovery planning, forest practices rules, environmental permitting, and addressing the impacts of hydroelectric projects.

WDFW is committed to working with tribes to meet our shared conservation and management objectives to secure the long-term health of the fish and wildlife of the state.

## Tribes that have Off-Reservation Treaty Rights in Washington State

Hoh	Port Gamble S'Klallam	Suquamish
Jamestown S'Klallam	Puyallup	Swinomish
Lower Elwha Klallam	Quileute	Tulalip
Lummi	Quinault	Upper Skagit
Makah	Sauk-Suiattle	Yakama
Muckleshoot	Skokomish	Nez Perce (Idaho)
Nisqually	Squaxin Island	Umatilla (Oregon)
Nooksack	Stillaguamish	Warm Springs (Oregon)



# New Public Conduct Rules Now in Effect on WDFW Lands

The Washington Fish and Wildlife Commission adopted new rules (Washington Administrative Code 232-13) in December after years of discussion and extensive public review. As the number of users and types of use continue to increase on WDFW lands, the new rules provide a fair and sensible approach to protecting both fish and wildlife habitats and recreational values consistent with healthy wildlife populations.

These rules, which only apply on WDFW lands, are now in effect. The complete public conduct rule package is available on WDFW's website at <http://wdfw.wa.gov/lands/wac232/>. Although some conduct rules remain in place and have not changed, the new WAC chapter compiles them in one location for easy reference.

The rules address behavior and conduct, parking, camping, campfires, dumping and littering, target shooting, fireworks, pets, building blinds and tree stands, access, commercial and noncommercial use, and enforcement.

Fire rules allow campfires up to a maximum of three feet in diameter and three feet high. The new rules also include a 21-day camping limit within a 30-day period. Vehicles should not be left unattended for more than 21 days. Unattended blinds are available to the public on a "first-come-first-serve" basis. These rules were designed to provide an equal opportunity for all users.

The firearms and target practicing rule prohibits the use of glass, signs, appliances, mattresses, televisions, furniture and exploding items as targets. With the exception of clay pigeons, debris from target practice should be removed. These rules, along with no-littering laws, address a growing concern for the amount of garbage left on public lands. The rules also prohibit the discharge of firearms within 500 feet of one of the 21 Department-designated campgrounds. These very limited shooting restrictions were included to protect the recreating public.

Rules governing pets allow hunters to use hunting dogs under their control, but not to let them or other pets roam unattended. From April through July, all dogs and other pets must be leashed on WDFW lands to protect nesting wildlife.

To manage multiple user groups, a permit from the Department is now required for any private or public event involving more than thirty people.

A commercial use permit from the Department is required for any activity on Department lands where a fee is charged or where the purpose is the sale or barter of a good or service regardless of whether the activity is intended to produce a profit. A Washington State fishing guide license qualifies as a permit to use WDFW water access sites. Hunting guides using WDFW lands are required to obtain a permit through one of WDFW's six regional offices. Permits will be issued on a limited basis to manage the number of hunters. Permit distribution may be used to address equity of hunter access and concerns for local wildlife populations.

All those that use WDFW lands are encouraged to take a look at the new rules. The Department will be posting signs throughout the spring and spreading the word about the new rules at meetings and events. The Department will also be phasing in enforcement of the new rules throughout 2008, generally issuing warnings rather than citations except in the case of egregious violations.

With the new public conduct rules in place, WDFW public lands will continue to provide safe, beautiful wildlands for all users to enjoy now and in the future.

Thank you for  
your help!





# General Information

## New for 2008

### STATEWIDE RULE CHANGES

**Bass** - Daily limits have been separated for largemouth and smallmouth bass. The largemouth daily limit is now: No minimum size. Only bass less than 12" may be retained, except one over 17" may be retained. Daily limit 5. The smallmouth daily limit is now: No minimum size. Only one over 14" may be retained. Daily limit 10. Both species may still be caught, retained, and released from a livewell until a daily limit is in possession.

**Tiger Muskie** - The minimum size for tiger muskie has been changed to 50", and they may no longer be retained in tournaments.

**Sturgeon Measurement** - Beginning on January 1, 2009, a new way of measuring the length of sturgeon may take effect. This start date allows us to coordinate our rules on the Columbia River with Oregon, and implementation of the rule is dependant on Oregon adopting the same change. Rather than total length, sturgeon minimum and maximum sizes will be expressed in fork length measurements. Fork length is defined as the distance from the tip of the nose to the middle of the fork in the tail. Check the Sportfishing Hotline or Department website in late December for news on this possible rule change.

**Yearly Limit for Hatchery Steelhead (Subsequent Catch Record Cards)** - The 30-fish annual limit for hatchery steelhead has been dropped. The one-fish annual limit for wild steelhead remains. This means that anglers may purchase additional catch record cards for hatchery steelhead. However, if they intend to harvest a wild fish, ANGLERS WISHING TO HARVEST THEIR ONE WILD FISH MUST RETAIN THE WILD FISH ON THEIR FIRST CATCH RECORD CARD, as subsequent cards are only valid for hatchery steelhead. All cards must be turned in by April 30, or earlier.

### GAME FISH

**Goodman Creek Wild Steelhead** - Anglers are no longer allowed to keep wild steelhead in Goodman Creek.

### SHELLFISH

**Clam and Oyster Beach Health Closures** - The Department of Health has maintained health advisories on many beaches that are permanently polluted, usually due to sewage outfalls. These beaches have now been closed by WDFW as well, to cut down on the confusion of beaches that are tacitly "open" by one agency and closed by the other. The list of beaches affected can be found on page 131 in the shellfish section.

**Puget Sound Spot Shrimp Pot Mesh Rule Change Starting June 1** - In any area of Puget Sound open for spot shrimp after 12:01 a.m. June 1, the minimum mesh size will now be 1" (see page 141), similar to the current rule for the month of May, with no minimum carapace size for the spot shrimp retained. In any area closed for spot shrimp after 12:01 a.m. June 1, but open for coonstripe and pink shrimp, ½" mesh will be allowed.

For more information on rule changes, check the 2008 Concise Explanatory Statement online at [http://wdfw.wa.gov/fish/regs/rule\\_proposals/2008-2009ces.pdf](http://wdfw.wa.gov/fish/regs/rule_proposals/2008-2009ces.pdf).

### SALMON

**Single Point Hooks Required in Marine Areas** - Single-point hooks have been required in Marine Areas 1-4 for a number of years. They are now required when angling for salmon in Marine Areas 5-13 as well.

**Area 5 and 6 Chinook Selective Fishery** - This popular fishery will be managed with a July 1 through August 9 season instead of a quota in 2008. This will provide anglers with more flexibility in planning a fishing vacation this year.

**Hood Canal Coho Conservation** - Bag limits in Marine Area 12 have been reduced to include no more than 2 coho salmon due to conservation concerns for Hood Canal coho.

**Area 9 Mark Selective Coho Fishery** - Due to conservation concerns for Hood Canal coho, anglers will be required to release wild coho from July 16 through September 15 in Marine Area 9.

**Chehalis River Bank Angling Opportunity** - Additional opportunities for bank anglers at Morrison Park along the lower Chehalis River in Aberdeen. The park area will open concurrent with Marine Area 2.2 regulations.

**Grays Harbor Wild Coho Release Requirements** - Anglers are required to release wild coho in Marine Area 2.2 and numerous Grays Harbor tributaries.

**Queets River Basin Chinook Release Requirements** - Anglers are required to release Chinook salmon in the Queets, Clearwater, and Salmon rivers September 1 through November 30.

**Puyallup River Opener** - An agreement between WDFW and the Puyallup Tribe opens the Puyallup River August 16, 2 weeks earlier than last year.

**Samish River Gear Rules** - Stationary Gear Rule is in effect August 1 through December 31 on the Samish River. The line, weight, lure, or bait must be moving (not stationary) while in the water.

**Skagit and Cascade Rivers Spring Chinook Season Extended** - Spring Chinook season will be open from June 1 through July 15 in 2008. Anglers will also be allowed to keep 4 hatchery Chinook, of which 2 may be adult Chinook.

**Skokomish River Chinook Season** - Chinook season will only be open from August 1 through September 5 due to limited numbers of Chinook returning this year. All fishing will be closed in the lower river from September 6 through 30.

**Area 5 Late Season "Hooknose" Coho Opportunity** - Again this year wild Coho may be retained from September 16 through 30.

**Lewis River Mouth Fall Chinook Sanctuary** - An 8 mile stretch of the Columbia River near the mouth of the Lewis River (from the south end of Martin Island to the south end of Bachelor Island) will be closed to fall Chinook retention, and there will be only 16 days of fall Chinook retention between the Rocky Point/Tongue Point Line and Bonneville Dam, to protect depressed Lewis River fall Chinook.

**Buoy 10 Chinook Salmon** - Anglers may retain Chinook salmon from August 1 through September 1, or 32 days in 2008, compared to only 13 days in 2007.

# SUMMARY OF WASHINGTON STATE GENERAL FISHING SEASONS

These are general season summaries only. For specific information regarding 2008-2009 fishing seasons, gear rules, and limits, please refer to the 2008-2009 Fishing in Washington Sport Fishing Regulation Pamphlet.

		May	Jun	Jul	Aug	Sep	Oct	Nov	Dec	Jan	Feb	Mar	Apr
Lakes, Ponds, Reservoirs Note Seasonal Lake openings	Game Fish												
	Landlocked Salmon												
Rivers, Streams, Beaver Ponds	Game Fish												
	Salmon												
	Sturgeon												
Marine Areas	Game Fish												
	Salmon												
	Sturgeon												
	Rockfish Areas 1-4 (Ocean/ Neah Bay)												
	Rockfish Areas 5-7, 9 (Strait of Juan de Fuca)												
	Rockfish Areas 8, 10-13 (Puget Sound)												
	Lingcod Areas 1-3 (Ocean)						18					14	
	Lingcod Area 4 (Ocean/Neah Bay)						15						16
	Lingcod Area 5-13 (Puget Sound)		15										
	Pacific Halibut Areas 1-5												
	Pacific Halibut Areas 6-11 and 13		13										
	Crab Areas 4East 5-13 (Puget Sound)												
	Crab, Columbia River												
Crab Areas 1-4West (Ocean)													
Shrimp Areas 4East, 5-13 (Puget Sound)		May 3- quota											
Shrimp Areas 1-3, 4West (Ocean)													
Razor Clams													
Other Clams, Mussels													

**WARNING - General Seasons Only.** Before going fishing, always consult the 2008-2009 Fishing in Washington Sportfishing Regulation Pamphlet for specific seasons, gear rules, and limits; and check the sportfishing hotline at (360) 902-2500, and the shellfishing hotline at 1-866-880-5431, for emergency changes to these general rules.

# Summary of 2008 Big Game Seasons

General Seasons	August	September	October	November	December
<b>Black Bear</b>					
Westside	1			15	
Eastside (Except Blue Mtns. & Northeast)	1			15	
Blue Mountains & Northeast		2		15	
<b>Cougar</b> (Except portions of eastern WA)	1				3/15/2009

<b>Deer</b>					
Westside Archery Deer		1	30	19	8 or 15 or 31
Eastside Archery	White-tailed	1	30	10 or 20	8 or 15
	Mule Deer	1	30	20	8
Muzzleloader Deer			4	10	19/20
Modern Firearm	Black-tailed			11	31
	Mule Deer			11	19/24
	White-tailed			11	19/24/26
				3	19

<b>Elk</b>					
Archery	Eastside		8	21	20
	Westside		8	21	8 or 19
Muzzleloader	Eastside			4	10
	Westside			4	10
Modern	Eastside			25	2
	Westside			1	10

These are general season summaries only; for specific information regarding 2008 big game seasons, please refer to the 2008 Big Game Hunting Seasons and Regulations, 2008 Pamphlet Edition (available May 2008).

# Summary of 2008 Upland Game Seasons

General Seasons	September	October	November	December	January
<b>Forest Grouse (statewide)</b>	1				31
<b>Pheasant</b>					
Westside					
Youth Hunt	20	21			
65 & older	22	26			
General Season		27		30	15
Eastside (selected areas)					
Youth Hunt	20	21			
General Season			18		19
<b>California Quail and Bobwhite (westside)</b>					
General Season		4		30	
<b>California Quail and Bobwhite, Chukar, and Gray Partridge (eastside)</b>					
Youth Hunt	20	21			
General Season		4			19

These are general season summaries only; for specific information regarding 2008 upland game seasons, please refer to the Migratory Waterfowl and Upland Game Seasons, 2008-09 Pamphlet Edition (available early September 2008).

# General Information

## HOW TO USE THIS PAMPHLET

This pamphlet is effective May 1, 2008 through April 30, 2009 and contains information you need to legally fish throughout Washington State (see WAC summary information below).

- 1 • • • • • Read the General Information Pages.**  
Read the Licensing and Catch Record Card information. Read the Selective Fishing and Fish Handling information (page 32). Also be sure to look at the “New for 2008.”
- 2 • • • • • Read the Statewide General Rules (page 31).**
- 3 • • • • • Read the Freshwater, Marine Area, or Shellfish/Seaweed Section.**  
Read Statewide General Rules pertaining to the section in which you intend to fish.
- 4 • • • • • Read the Special Rules for Area and Species You Intend to Fish.**  
These rule modifications supersede the General Rules and are listed as they apply to specific areas or species.  
  
This pamphlet is a summary of WDFW regulations. Before fishing in a National Park or on an Indian reservation, contact the Park or Tribe to check their regulations (see page 15 for contact information).

**NOTE: Emergency rules may occur throughout the year and will supersede the rules contained in this pamphlet. Changes can be found by calling the WDFW Fishing Hotline (360) 902-2500 or Shellfish Rule Change Hotline (866) 880-5431, contacting statewide customer service (360) 902-2700 (8:00 a.m.-5:00 p.m. Mon. - Fri.), or by visiting the WDFW website <http://wdfw.wa.gov>.**

## Sportfishing Rule Development for 2009-2010

The 2009-2010 rule development process is what we term a “minor cycle” year. This means that public proposals will not be solicited and staff proposals will be limited to certain areas of emphasis, plus housekeeping and conservation regulations. If you have participated before or are already on our mailing list, you will receive a mailout in late summer containing detailed information about the process (timelines, etc.). If you haven't participated, but would like to, call (360) 902-2700 or email [sportfishing@dfw.wa.gov](mailto:sportfishing@dfw.wa.gov). If you would like to comment on the 2009-2010 proposed rules, call (360) 902-2700 or write to the Olympia office. Information will also be available on our website at <http://wdfw.wa.gov>

### Interested in working with us?

WDFW's goal is to support and facilitate efforts to attract, develop and retain a productive and diverse workforce capable of delivering quality services under our mandate (RCW 77.04.012). For more information, please visit our website at <http://wdfw.wa.gov/employment/index.htm>.

### The Land and Landowners

A true resource enthusiast respects the land and demonstrates this respect and appreciation while in the field. Remember to obtain permission from the landowner before entering upon his or her land to hunt or fish. And, while in the field, conduct yourself in a way that will ensure a welcome to those who follow after you. **Please Do Not Litter!**

**REMEMBER: A fishing license is not a license to trespass on private property!**

### Wildlife Area Users and Hydraulic Project Approval Applicants

WDFW is developing two Habitat Conservation Plans (HCP) for species listed under the federal Endangered Species Act. One plan will cover activities that require a Hydraulic Project Approval issued by the agency and the other HCP will cover recreational activities occurring on WDFW Wildlife Areas.

Find out more about how this could affect your use of the Wildlife Areas and the Hydraulic Project Approval program and how you can be involved. <http://wdfw.wa.gov/hcp/index.html>

#### WAC Summary Information

This pamphlet is a summary of fishing regulations (Chapters 220-12, 220-16, 220-20, 220-55, 220-56, 232-12, and 232-28 of the Washington Administrative Code, adopted by the Washington Fish and Wildlife Commission; and Title 77 of the Revised Code of Washington, adopted by the Legislature). This pamphlet does not contain nor is it intended to contain all Department regulations.

This program receives Federal financial assistance from the U.S. Fish and Wildlife Service. It is the policy of the Washington Department of Fish and Wildlife (WDFW) to adhere to the following: Title VI of the Civil Rights Act of 1964, Section 504 of the Rehabilitation Act of 1973, Title II of the Americans with Disabilities Act of 1990, the Age Discrimination Act of 1975, and Title IX of the Education Amendments of 1972. The U.S. Department of the Interior and its bureaus prohibit discrimination on the basis of race, color, national origin, age, disability and sex (in educational programs). If you believe that you have been discriminated against in any program, activity, or facility, please contact the WDFW ADA Coordinator at 600 Capitol Way North, Olympia, Washington 98501-1091, or write to: U.S. Fish and Wildlife Service, Office of External Programs, 4040 N. Fairfax Drive, Suite 130, Arlington, VA 22203.

# General Information

## Emergency Incident Hotline

Call toll-free at (877) 933-9847, Monday-Friday, 8 a.m. - 5 p.m. The Washington Department of Fish and Wildlife Enforcement Program encourages any citizen who witnesses a fish or wildlife offense, who has knowledge of a fish or wildlife offense, or who has an encounter with dangerous wildlife, to report the violation/incident. This is not an informational hotline. This number is for emergencies only. To report a violation outside the hours listed above, call the nearest Washington State Patrol office listed below. The State Patrol has direct contact with Fish and Wildlife officers. Leave a message or ask that an enforcement officer contact you.

Bremerton .....	(360) 478-4646	Marysville .....	(360) 658-2588
Seattle .....	(206) 464-6610	Spokane .....	(509) 456-4101
Tacoma .....	(253) 536-6210	Vancouver .....	(360) 260-6333
Wenatchee .....	(509) 663-9721	Yakima .....	(509) 575-2320
Bellevue .....	(425) 649-4370		

## License Suspensions and Property Forfeitures

Washington State's Fish and Wildlife Enforcement Code (Revised Code of Washington Chapter 77.15) requires the **mandatory** suspension of a person's fishing privileges, for up to five years, if a person is convicted of one of the following violations:

- assaulting a Fish and Wildlife Enforcement Officer, or an employee or agent of the Department performing official duties
- first degree waste of fish and wildlife
- harvesting endangered fish or wildlife
- unlawfully purchasing or using a license

In addition, repeat offenders - any person with three convictions for any kind of violation within ten years - receive a mandatory two-year suspension of all fishing and hunting privileges. The law treats an uncontested notice of infraction, a bail forfeiture (payment of the fine on a citation), or a guilty plea as a conviction that will be counted. You will permanently lose your fishing and hunting privileges if you hunt or fish on a suspended license or demonstrate a willful or wanton disregard for the conservation of fish or wildlife. Furthermore, property that is used to violate any fishing and hunting regulations, or that is held with the intention of committing a violation, may be seized for evidence and may ultimately be forfeited to the state.

## Heightened Security

After the events of September 11, 2001, security has been heightened around the nation. Please be aware that there are 500-yard Naval Vessel Protective Zones around all naval vessels. Also, most military installations on the water have exclusionary zones around them. Consult <http://www.navcen.uscg.gov> or the local base commander or Coast Guard office for more details.

## Fish Tagging

The Washington Department of Fish and Wildlife has released millions of Chinook and coho salmon with microscopic coded-wire tags implanted in their heads. The majority of coded-wire tags are implanted in hatchery fish at the juvenile stage, before release from the hatchery. These fish are eventually caught in fisheries, sampled on spawning grounds or used for broodstock when they return to the hatchery. WDFW samplers use electronic wands to detect the coded-wire tags, which provide fishery managers and biologists with information about fishery distribution, survival and composition of spawning ground population.

Several state and federal agencies (including WDFW), universities and Indian tribes also have released salmon, steelhead and sea-run cutthroat trout with small acoustic tags in their body cavities. These tags transmit signals that are picked up by special receivers, allowing fishery managers to track the fish. Anglers who find a tag while cleaning their catch should call (360) 902-2700 to report the tag number, species of fish, date and location of their catch.



## Boat Safely and Live to Fish Again

The Washington Department of Fish and Wildlife supports and encourages safe boating, and urges anglers to be careful and responsible on Washington's waterways. Recreational fishing accounts for about half of this state's boating fatalities. WDFW reminds anglers to always wear U.S. Coast Guard approved lifejackets, understand and be alert for weather and tide changes, carry all required safety equipment, and never "push your luck" when it comes to safety on the water. If you have never taken a boating safety course, contact the U.S. Coast Guard Auxiliary, U.S. Power Squadrons, or Washington State Parks Boating Program, for information on mandatory education classes and home-study courses. (<http://www.parks.wa.gov/boating.asp>)

## Derelict Fishing Gear

The Washington Department of Fish and Wildlife is collecting information, statewide, on the locations of derelict fishing gear, such as gillnets and crab pots. To report the location of derelict gear, call (800) 477-6224 or visit <http://wdfw.wa.gov/fish/derelict>. Qualified organizations will remove derelict gear based on information collected.

## Prohibited Aquatic Species

It is illegal to transport, introduce, or use prohibited aquatic animal and plant species in the state. WDFW encourages citizens to be vigilant in preventing the introduction or spread of prohibited and other non-native species. To report sightings and learn more about what you can do, please call (360) 902-2700 or visit <http://wdfw.wa.gov/fish-sh.htm> and click on the "Aquatic Nuisance Species" link.

## What's On Your List?



- Stop Aquatic Hitchhikers
- Clean Boat & Gear
- Protect State Waters
- Avoid Fines

To report an aquatic invasive species sighting or request a free inspection call:

**1-888-WDFW-AIS**

or visit

[http://wdfw.wa.gov/fish/ans/you\\_can\\_help.htm](http://wdfw.wa.gov/fish/ans/you_can_help.htm)

# License Information

LICENSES VALID FROM APRIL 1, 2008-MARCH 31, 2009.

## 1 • • • Fishing License Requirements:

- Everyone 15 years of age or older **must** have a license.
- Federal and state law requires persons 15 years or older to give their Social Security Number in order to obtain a license (*Federal Law US Code: Title 42, Section 666, Paragraph 13, Section A. State Law RCW 77.32.014*).
- Licenses must be on your person while fishing.

I hate to burst your bubble, but have you heard about the new drawing for lifetime licenses?

## 2 • • • Fishing Licenses are not required for:

- Common carp, crawfish, bullfrogs, smelt or unclassified marine invertebrates (see seasons and limits).
- Juveniles 14 years of age and younger (Catch Record Card and Puget Sound Crab endorsement may be required; see below).
- Free Fishing Weekend (Catch Record Card may be required, see below).

With four drawings this year, everyone has a chance to win free fishing and hunting licenses for life.

Read all about it on page 101. Drawings will be 6/6, 10/3, 1/4, and 4/4.



## 3 • • • Catch Record Cards (see page 26) must be in your possession and are required for everyone (resident, non-resident, youth) fishing for:

- Salmon
- Steelhead
- Puget Sound Dungeness Crab
- Sturgeon
- Halibut

## License Types

**Combination License:**\* The combination license allows the license holder to fish in freshwater and saltwater, and to harvest shellfish/seaweed (see catch record card requirements, page 26).

**Freshwater License:**\* The freshwater license allows the license holder to fish in freshwater areas (see catch record card requirements, page 26).

**Saltwater License:**\* The saltwater license allows the license holder to fish in saltwater (see catch record card requirements, page 26).

**Shellfish/Seaweed License:** The shellfish/seaweed license allows the license holder to harvest Dungeness and red rock crab, goose barnacles, mussels, octopus, oysters, razor clams, scallops, sea cucumbers, sea urchins, shrimp, softshell and hardshell clams, squid, and seaweed (see catch record card requirements, page 26).

**1-5 day (combination) Licenses:** These short-term licenses allow the license holder to fish 1-5 consecutive days for any species in freshwater and saltwater and to harvest shellfish/seaweed. Except for active resident military personnel, this license is not valid for game fish for the 8-day period beginning the last Saturday in April (see catch record card requirements, page 26).

**Razor Clam License:** Available as an annual license or a 3-day (consecutive) license, this allows the holder to harvest only razor clams. No catch record card is required.

**Puget Sound Dungeness Crab Endorsement:** There is a \$2.50 endorsement fee for annual licenses, and a \$.50 endorsement fee for 1-5 day licenses to fish for Dungeness Crab in Puget Sound. (There is no fee for juvenile anglers, however the endorsement is still required). Separate catch record cards will be issued for Puget Sound Dungeness Crab with separate reporting instructions (see page 26).

\*There are three areas where anglers may legally fish with either a freshwater, saltwater, or combination license. These are Grays Harbor (Marine Area 2-2), Willapa Bay (Marine Area 2-1), and the Columbia River between a line from Rocky Point on the Washington shore to Tongue Point on the Oregon shore and the Buoy 10 line.

## Recreational License Types and Fee Schedule

License Type	Youth Age 15 Resident/ non-resident	Adult Age 16-69 Resident	Senior Age 70+ Resident	Persons with disabilities (see qualifications next page)	Non-Resident Age 16+
Annual Combination	\$ 8.21	\$42.16	Not available	\$ 8.21	\$81.58
Annual Freshwater	See annual combination	\$21.90	\$ 5.48	See annual combination	\$43.80
Annual Saltwater	See annual combination	\$20.26	\$ 6.02	See annual combination	\$39.97
Annual Shellfish/Seaweed	See annual combination	\$10.95	\$ 8.76	See annual combination	\$25.19
Annual Razor Clam	See annual combination	\$ 8.21	\$ 8.21	See annual combination	\$14.24
3 day Razor Clam	\$ 4.93	\$ 4.93	\$ 4.93	\$ 4.93	\$ 4.93
1 day combination (fishing and all shellfish)	\$ 7.50	\$ 7.50	\$ 7.50	\$ 7.50	\$14.50
2 day combination (fishing and all shellfish)	See annual combination	\$10.50	\$10.50	See annual combination	\$20.50
3 day combination (fishing and all shellfish)	See annual combination	\$13.50	\$13.50	See annual combination	\$26.50
4 day combination (fishing and all shellfish)	See annual combination	\$15.50	\$15.50	See annual combination	\$30.50
5 day combination (fishing and all shellfish)	See annual combination	\$17.50	\$17.50	See annual combination	\$34.50

Catch Record Card The first catch record card is issued free with each license; replacements and additional cards are \$10.95 for all ages.

Prices shown do not include dealer fees (up to \$2.00 per license).

# Purchasing Your Licenses

## Residency

Persons applying for a resident license at a dealer must show a Washington driver's license, a Washington identification card, or military ID with a copy of orders showing Washington as duty station. A resident without such ID may be required to provide additional documents.

## Using the WILD System

Think of your WILD ID number as your permanent license number. The WILD ID will:

- Decrease time to purchase
- Increase accuracy
- Reduce the number of documents you need

## For More Information

Call: (360) 902-2464

E-mail: [licensing@dfw.wa.gov](mailto:licensing@dfw.wa.gov)

Visit us on the web at

<http://fishhunt.dfw.wa.gov>

or write:

WDFW Licensing  
600 Capitol Way N  
Olympia, WA  
98501-1091

## 3 Ways to Buy Your License

### 1... Dealer Outlets

Get your license immediately at any of our 600 license dealers.

For a dealer near you, visit:  
[wdfw.wa.gov/lic/vendors/vendors](http://wdfw.wa.gov/lic/vendors/vendors)

### 2... Internet

<http://fishhunt.dfw.wa.gov>  
Buy online 24 hours a day

### 3... Telephone

(866) 246-9453  
Operators available  
24 hours a day

## License Qualifications for Persons with Disabilities

Reduced-fee licenses may be provided to persons who submit an application with proper documentation as:

- Resident veterans with a service-connected disability of 30% or more.
- Resident veterans 65 years of age or older with a service-connected disability
- Resident persons who permanently use a wheelchair
- Resident who is blind or visually impaired
- Resident with a developmental disability



These and other permanent disabilities may be qualifiers for a Designated Harvester Card, which allows another licensed person to assist an angler with a disability in harvesting a daily limit of fish or shellfish.

Applications for reduced fees or a Designated Harvester Card must be processed through a Department of Fish and Wildlife office.

To request an application or for more information, write: WDFW Licensing Division, 600 Capitol Way N, Olympia, WA 98501-1091; call (360) 902-2464; or visit us on the web at <http://fishhunt.dfw.wa.gov>.

## Drawing for Lifetime License Package

See advertisement, page 101.

## Fishing Contests

**Adult** - An adult fishing contest exists when six or more licensed anglers (15 years old and above) fish competitively for game fish (i.e., trout, bass, walleye, etc.) and determine winners, regardless of the prize value. A permit is required.

**Juvenile** - A juvenile fishing event is restricted to anglers 14 years old and under. A juvenile fishing event exists when 10 or more juveniles fish competitively for game fish (i.e., trout, bass, walleye, etc.) and determine winners, regardless of the prize value. Approval to conduct a juvenile fishing event must be obtained from the WDFW regional office in the region in which the event will occur.

Adult fishing contests or juvenile fishing events that target food fish (i.e., salmon, sturgeon, halibut, etc.) do not need a permit and do not need to notify the agency.

For more information, or to request an application for a permit to conduct a fishing contest, contact the WDFW Fish Program at (360) 902-2700. There is a \$24 application fee.

## Free Fishing Weekend

June 7-8, 2008, is "Free Fishing Weekend" in Washington. On those two days, fishing licenses are not required. Catch Record Cards are required to fish for salmon, sturgeon, steelhead, Puget Sound Dungeness crab, and halibut. Free fishing days are valid for everyone. All other rules apply, including area and lure or bait restrictions and size and catch limits. A Vehicle Use Permit is not required. **Each year, the Free Fishing Weekend will be the first weekend in June, after the first Monday in June.**

## Washington State Fishing Guide Licenses

Commercial use of WDFW land requires a permit. A Washington State fishing guide license qualifies as a permit to use WDFW water access sites. For more information about rules governing conduct on WDFW land see WAC 232-13 or contact the Wildlife Program at (360) 902-2515.

## Vehicle Use Permit

Vehicle use permits are required to park vehicles at all posted WDFW wildlife areas and water access sites. Vehicle use permits are valid from April 1, 2008 to March 31, 2009. These permits generate funding for maintenance of WDFW lands and water access sites used by hunters, anglers, boaters, bird watchers, and other recreationalists. Vehicle use permits are issued once per year with the purchase of an annual fishing license (excluding shellfish/seaweed and razor clam licenses) at no additional charge, or may be purchased separately for \$10.95. Permits are transferable between two vehicles. Additional permits may be purchased for \$5.48 each. Permits must be clearly displayed and visible from outside the vehicle. They can be placed on the dash or hung from the rear-view mirror. Rear-view mirror hangers are available through your local license dealer or they may be obtained at <http://fishhunt.dfw.wa.gov>.

New Vehicle Use Permit



Rear-view Mirror Hanger



For a list of locations requiring permits, go to our website at <http://wdfw.wa.gov/lands/wildarea.htm> or visit a WDFW office in Spokane, Ephrata, Wenatchee, Yakima, Mill Creek, Olympia, Vancouver, or Montesano.

# Catch Record Cards

The Catch Record Card is an important management tool for estimating the recreational catch of sturgeon, steelhead, salmon, halibut, and Puget Sound Dungeness crab. A catch record card must be in your possession to fish for these species. **Washington Administrative Code (WAC 220-56-175, WAC 220-69-236) requires all kept sturgeon, steelhead, salmon, halibut, and Puget Sound Dungeness Crab to be recorded on your Catch Record Card, and requires all anglers to return their Catch Record Card by April 30, or for Dungeness crab by the date indicated on the card, even if nothing is caught or you did not fish.** Please use the instruction sheet issued with your card. Please return Catch Record Cards to: WDFW CRC UNIT, 600 Capitol Way N, Olympia WA 98501-1091. Use examples below to help complete card correctly.

**FOR CATCH AREA CODES, REFER TO THE NEXT PAGE OR THE INSTRUCTION SHEET RECEIVED WITH YOUR CATCH RECORD CARD, OR REFER TO THE WESTSIDE AND EASTSIDE RIVERS SPECIAL RULES SECTIONS WITHIN THIS PAMPHLET**

**IMMEDIATELY AFTER RETAINING THE SPECIES BELOW AND BEFORE FISHING AGAIN, RECORD CATCH INFORMATION IN INK.**

## STURGEON

Did you fish for Sturgeon?  Yes \_\_\_ No

Do Not Record Released Sturgeon

A 50" white sturgeon kept from Lower Columbia Buoy 10 section on June 15 with a vent behind pelvic fins, would be entered as:

CATCH AREA CODE	MO (1-12)	DAY (1-31)	SPECIES CODE	TOTAL LENGTH
519	6	15	W	50

Species Codes:

**W** = White Sturgeon (barbels near snout tip, vent behind pelvic fins)

**GREEN STURGEON MAY NOT BE RETAINED**

Green Sturgeon (barbels near mouth, vent between pelvic fins)



Location of vent



Immediately after retaining a white sturgeon and before fishing again, record catch information **in ink**. The annual limit is 5 fish, even if an angler possesses both a Washington and an Oregon license and catch record card. Anglers may continue to catch and release after retaining 5 white sturgeon in waters of the Columbia River forming the Oregon/Washington boundary.

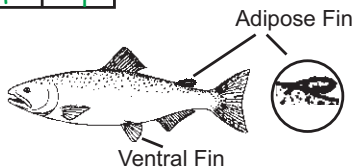
## STEELHEAD

Did you fish for Steelhead?  Yes \_\_\_ No

One Wild Steelhead Allowed On This Card

	CATCH AREA CODE	MO (1-12)	DAY (1-31)
Record Wild Fish Here only:	30	830	12 2
	1	398	1 9

A **hatchery** steelhead kept from the Skagit River on Dec. 2 and a **wild** steelhead kept from the Bogachiel River on Jan. 9 would be entered as above.



Hatchery Fish (adipose or ventral fin clipped and a healed scar at the location of the clipped fin)

Wild Fish (adipose and ventral fins intact)

Immediately after retaining a steelhead and before fishing again, record catch information **in ink**. Additional Catch Cards are available for hatchery steelhead only.

## HALIBUT

Did you fish for Halibut?  Yes \_\_\_ No

Do Not Record Released Halibut

A halibut kept from Area 5 on May 24 caught from a private boat would be entered as:

CATCH AREA CODE	MO (1-12)	DAY (1-31)	CHARTER PRIVATE*
5	5	24	C P

Circle boat type: C= Charter P= Private

All halibut kept are required to be recorded on your catch record card in ALL MARINE AREAS. Immediately after retaining a halibut and before fishing again, record catch information **in ink**.

## SALMON

Did you fish for Salmon?  Yes \_\_\_ No

Do Not Record Released Salmon

A 19" Chinook salmon kept from the Cowlitz River below Mayfield Dam on Sept. 15 with clipped adipose fin would be entered as:

CATCH AREA CODE	MO (1-12)	DAY (1-31)	Check One Box Per Line For Species Kept						CLIP TYPE	
			CHIN	COHO	CHUM	PINK	SOCK	CHIN JACK		COHO JACK
561	9	15							✓	W

**H** = Hatchery (adipose fin clipped and a healed scar at the location of the clipped fin)

**W** = Wild (adipose fin intact)

Marine Areas and Adults in Freshwater

**CHIN** = Chinook/King

**PINK** = Pink/Humpy

**COHO** = Coho/Silver

**SOCK** = Sockeye/Red

**CHUM** = Chum/Dog

**Do not use 'C' as a species code.**

**Jacks in Freshwater, Willapa Bay (area 2-1) and Grays Harbor (area 2-2).**

**CHIN JACK** = King jacks or Chinook jacks (12 to less than 24 inches)

**COHO JACK** = Silver jacks or coho jacks (12 to less than 20 inches)

Salmon caught under landlocked salmon rules should **not** be recorded.

Immediately after retaining a salmon and before fishing again, record catch information **in ink**.

## DUNGENESS CRAB

Did you fish for Crab?  Yes \_\_\_ No

Do Not Record Released Crab

Three male Dungeness crab kept from Hood Canal on July 16 would be entered as:

MARINE AREA	MONTH	DAY	CHECK (✓) ONE BOX FOR EACH CRAB KEPT	CRAB KEPT PER DAY
12	7	16	✓ ✓ ✓	3

When you purchase a Puget Sound Dungeness crab endorsement you will be issued a **summer** and **winter** Catch Record Card. All Puget Sound Dungeness crab kept are required to be recorded on your Catch Record Card immediately after capture and before fishing again. Record catch information **in ink**. Be sure to make a check mark for each crab kept. The check mark is used by field enforcement officers to ensure each crab kept is immediately recorded. At the end of the fishing trip, or prior to moving to a new marine area, enter the total number of check marks in the **CRAB KEPT PER DAY** column. The number should equal the number of checkmarks on that line.

**Dungeness crab catch cards need to be returned to the department or reported on the internet ([www.fishhunt.dfw.wa.gov](http://www.fishhunt.dfw.wa.gov)) by the dates printed on the cards.**



## REMINDER!

**Return your Catch Record Cards by the date printed on the card "With or Without Catch"**

Send to:  
WDFW CRC Unit, 600 Capitol Way North, Olympia, WA 98501-1091

For more information regarding the purpose of the crab Catch Record Card, how the catch information is used, and the public's role in providing the necessary data, please visit our webpage at <http://wdfw.wa.gov/fish/shelfish/crabreg/crc.htm>.



# Catch Record Card Codes

## Puget Sound Region

824 Baker River  
 784 Berry Creek  
 708 Burley Creek (Kitsap Co.)  
 710 California Creek  
 866 Canyon Creek (Snohomish Co.)  
 727 Capitol Lake  
 802 Carbon River  
 826 Cascade River  
 712 Cedar River (King Co.)  
 714 Chambers Creek  
 718 Clallam River  
 722 Curley Creek (Kitsap Co.)  
 724 Dakota Creek (Whatcom Co.)  
 726 Deep Creek (Clallam Co.)  
 728 Deschutes River  
 732 Dewatto River  
 734 Dosewallips River  
 736 Duckabush River  
 738 Dungeness River  
 742 Elwha River  
 746 Green/Duwamish River (King Co.)  
 752 Hoko River  
 754 Kennedy Creek  
 763 Lake Sammamish  
 762 Lake Washington  
 766 Little Quilcene River  
 768 Lyre River  
 770 McAllister Creek (Thurston Co.)  
 774 McLane Creek (Thurston Co.)  
 778 Minter Creek (Pierce/Kitsap Co.)  
 782 Morse Creek (Clallam Co.)  
 786 Nisqually River  
 794 Nooksack River (below North Fork)  
 790 Nooksack River, North Fork  
 788 Nooksack River, Middle Fork  
 792 Nooksack River, South Fork  
 870 Pilchuck Creek (Stillaguamish Sys.)  
 840 Pilchuck River (Snohomish Sys.)  
 804 Puyallup River  
 810 Pysht River  
 812 Quilcene River  
 842 Raging River  
 814 Salt Creek (Clallam Co.)  
 816 Samish River  
 828 Sauk River  
 818 Sekiu River  
 830 Skagit River  
 834 Skokomish River (Mason Co.)  
 844 Skykomish River (below forks)  
 846 Skykomish River, North Fork  
 848 Skykomish River, South Fork  
 850 Snohomish River  
 852 Snoqualmie River  
 748 Soos Creek  
 876 Stillaguamish River (below forks)  
 872 Stillaguamish River, North Fork  
 874 Stillaguamish River, South Fork  
 832 Suiattle River  
 854 Sultan River  
 878 Tahuya River  
 856 Tokul Creek  
 858 Tolt River  
 880 Union River  
 860 Wallace River  
 882 West Twin River  
 884 Whatcom Creek  
 808 White (Stuck) River  
 862 Woods Creek

## Columbia River Region

501 Abernathy Creek  
 508 Big White Salmon River  
 507 Blue Creek (Lewis Co.)  
 609 Cedar Creek (Clark Co.)  
 515 Chinook River  
 555 Cispus River  
 517 Coal Creek (Cowlitz Co.)  
 519 Columbia R. Buoy 10 to Rocky Pt.-Tongue Pt. line  
 521 Columbia R. Rocky Pt.-Tongue Pt. line to Longview Br.  
 523 Columbia R. Longview Br. to I-5 Br.  
 525 Columbia R. I-5 Br. to Bonneville Dam  
 527 Columbia R. Bonneville to The Dalles Dam  
 529 Columbia R. The Dalles to John Day Dam  
 531 Columbia R. John Day to McNary Dam  
 533 Columbia R. McNary Dam to Hwy. 395 Br. at Pasco  
 535 Columbia R. Hwy. 395 Br. to Priest Rapids Dam  
 537 Columbia R. Priest Rapids to Wanapum Dam  
 539 Columbia R. Wanapum to Rock Island Dam  
 541 Columbia R. Rock Island to Rocky Reach Dam  
 543 Columbia R. Rocky Reach to Wells Dam  
 545 Columbia R. Wells to Chief Joseph Dam  
 557 Coweeman River  
 561 Cowlitz R. below Mayfield Dam  
 563 Cowlitz R. between Mayfield Dam and Cowlitz Falls Dam  
 559 Cowlitz R. above Cowlitz Falls Dam and Lake Scanewa  
 580 Deep River (Wahkiakum Co.)  
 618 Drano Lake  
 583 Elochoman River  
 589 Germany Creek  
 600 Gobar Creek  
 592 Grande Ronde River  
 595 Grays River  
 596 Grays River, West Fork  
 565 Green River (Cowlitz Co.)  
 598 Hamilton Creek  
 672 Icicle River (Creek)  
 604 Kalama River below Kalama Falls Hatchery  
 602 Kalama River above Kalama Falls Hatchery  
 607 Klickitat River  
 567 Lacamas Creek (Lewis Co.)  
 563 Lake Mayfield  
 559 Lake Scanewa  
 670 Lake Wenatchee  
 611 Lewis River (below East Fork)  
 613 Lewis River, East Fork  
 615 Lewis River, North Fork  
 661 Little Washougal River  
 618 Little White Salmon River and Drano Lake  
 621 Methow River  
 624 Mill Creek (Cowlitz Co.)  
 625 Mill Creek (Lewis Co.)  
 655 Mill Creek (Walla Walla Co.)  
 627 Okanogan River  
 569 Olequa Creek (Lewis Co.)  
 563 Riffe Lake  
 632 Rock Creek (Skamania Co.)  
 635 Salmon Creek (Clark Co.)  
 629 Similkameen River  
 638 Skamokawa Creek  
 640 Snake R. below Ice Harbor Dam  
 642 Snake R. Ice Harbor to Lower Monumental Dam  
 644 Snake R. Lower Monumental to Little Goose Dam  
 646 Snake R. Little Goose to Lower Granite Dam  
 648 Snake R. Lower Granite to Interstate Bridge  
 650 Snake R. upstream of the Interstate Bridge, Clarkston  
 571 Tilton River  
 657 Touchet River  
 573 Toutle River (below forks)  
 575 Toutle River, No. Fork  
 577 Toutle River, So. Fork  
 653 Tucannon River  
 659 Walla Walla River  
 667 Washougal River  
 665 Washougal River, North and West Forks  
 674 Wenatchee River  
 680 Wind River below Shipherd Falls  
 677 Wind River above Shipherd Falls  
 690 Yakima River

## Coastal Region

305 Bear River (Pacific Co.)  
 386 Big River (Clallam Co.)  
 398 Bogachiel River  
 400 Calawah River  
 308 Cedar Creek (Grays Harbor Co.)  
 311 Cedar Creek (Jefferson Co.)  
 312 Cedar River (Pacific Co.)  
 317 Chehalis R. below Black R.  
 315 Chehalis R. above Black R.  
 319 Chehalis River, South Fork  
 392 Clearwater River  
 321 Cloquallam Creek  
 408 Cook Creek  
 339 Copalis River  
 402 Dickey River (Clallam Co.)  
 342 Elk River (Grays Harbor Co.)  
 345 Goodman Creek (Jefferson Co.)  
 350 Hoh River below Hwy. 101  
 348 Hoh River above Hwy. 101  
 351 Hoh River, South Fork  
 355 Hoquiam River  
 358 Humptulips River (below forks)  
 361 Humptulips River, East Fork  
 362 Humptulips River, West Fork  
 323 Joe Creek  
 367 Johns River  
 369 Kalaloch Creek  
 371 Moclips River  
 373 Mosquito Creek (Jefferson Co.)  
 375 Naselle River  
 379 Nemah River  
 325 Newaukum River  
 389 Niawiakum River  
 382 North River  
 388 Ozette River  
 390 Palix River  
 394 Queets River  
 370 Quigg Lake (Grays Harbor Co.)  
 404 Quillayute River  
 327 Quinalt Lake  
 410 Quinalt R. Lower (below L. Quinalt, not Cook Cr.)  
 412 Quinalt R. Upper (above L. Quinalt)  
 414 Raft River  
 377 Salmon Creek (Pacific Co.)  
 396 Salmon River (Jefferson Co.)  
 329 Satsop River, below forks and East Fork  
 331 Satsop River, Middle and West Forks  
 333 Skookumchuck River  
 384 Smith Creek (Pacific Co.)  
 406 Sol Duc River  
 418 Sooes River (Clallam Co.)  
 364 Stevens Creek  
 419 Van Winkle Creek (Grays Harbor Co.)  
 420 Waatch River  
 424 Willapa River  
 422 Willapa River, South Fork  
 380 Williams Creek

### Marine Area Codes

1 Ilwaco  
 2 Westport-Ocean Shores  
 2-1 Willapa Bay  
 2-2 Grays Harbor  
 3 LaPush  
 4 Neah Bay  
 5 Sekiu and Pillar Point  
 6 East Juan de Fuca Strait  
 7 San Juan Islands  
 8-1 Deception Pass, Hope Island, and Skagit Bay  
 8-2 Ports Susan and Gardner  
 9 Admiralty Inlet  
 10 Seattle-Bremerton  
 11 Tacoma-Vashon Island  
 12 Hood Canal  
 13 South Puget Sound

See map and descriptions in the Marine Section for area definitions.

# Definitions of Terms used throughout the Pamphlet

## ADULT SALMON

In freshwater and Marine Areas 2-1 and 2-2, Chinook 24" or more in length; coho 20" or more in length; and pink, chum, and sockeye salmon 12" or more in length, are adults.

## ANGLING (HOOK & LINE FISHING)

Fishing for personal use (not for sale or barter) with a line attached to a pole capable of being held in hand while landing fish, or a hand-operated line without a rod or reel.

## ANNUAL LIMIT

The number of fish that may be taken, statewide, during the license year (April 1-March 31).

## BAIT

Anything that attracts fish or shellfish by scent and/or flavor. This includes any device made of feathers, hair, fiber, wood, metal, glass, cork, leather, rubber, or plastic, which uses scent and/or flavoring to attract fish or wildlife.

## BASS

When used in the fishing pamphlet, the term "bass" includes largemouth and smallmouth bass.

## BOTTOMFISH

Includes Pacific cod, Pacific tomcod, Pacific hake (or whiting), walleye pollock, all species of dabs, sole and flounders (except Pacific halibut), lingcod, ratfish, sablefish, cabezon, greenling, buffalo sculpin, great sculpin, red Irish lord, brown Irish lord, Pacific staghorn sculpin, wolfeel, giant wrymouth, plainfin midshipman, all species of shark, skate, rockfish, rattail, and surf perches excluding shiner perch.

## BOW-AND-ARROW FISHING

Taking fish with a line attached to an arrow and propelled by a bow. **NOTE:** Crossbows are illegal.

## CATCH-AND-RELEASE FISHING

A type of fishing where all of the fish caught are immediately released back into the water.

## CHUMMING

Scattering feed or other materials to attract fish to a location.

## CLOSED WATERS

A body of water where fishing is prohibited.

## DAILY LIMIT

The maximum number or pounds of fish, shellfish, or seaweed of a given species and size which a person may legally keep in a single day.

## DESIGNATED HARVESTER CARD

A Designated Harvester Card allows the licensed person with a disability to receive assistance from another licensed individual for fishing or harvesting shellfish. The designated harvester must have their license and the Designated Harvested Card in their possession when assisting a person with a disability.

## EMERGENCY RULE (RCW 34.05.350)

An emergency rule is filed by an agency when an agency determines that immediate action is necessary. An emergency rule takes effect upon filing with the Code Revisor unless a later date is specified.

## EQUIPPED WITH A MOTOR

A motor is attached to the floating device, regardless of whether the motor is in the water.

## FATHOM LINE (20 OR 30)

It is unlawful to fish for or possess bottomfish or lingcod seaward of a line approximating 20 or 30 fathoms when fathom restrictions are in place. Halibut fishery may be restricted to the waters shoreward of 30 fathoms in Marine Areas 3 and 4.

## FLY

A lure on which thread, feathers, hackle, or yarn cover a minimum of half of the shank of the hook. Metallic colored tape, tinsel, mylar, or bead eyes may be used as an integral part of the design of the fly pattern.

## FLY FISHING ONLY

In "Fly Fishing Only" waters, an angler may use only the following tackle: up to 2 flies, each with a barbless single-point hook, not to exceed 1/2" from point to shank, and a conventional fly line (other line may be used for backing or leader if attached to at least 25 feet of fly line). Anglers may not use fixed spool reels, bait, or weight attached to the leader or line. Only knotless nets may be used to land fish.

An angler with a disability, who has been issued a special use disability permit and has it in their possession, may fish in "Fly Fishing Only" waters with spin casting gear, with a casting bubble, and may use an electric motor while fishing on "Fly Fishing Only" lakes where fishing from a boat is allowed. All other restrictions listed above still apply.

## FOOD FISH

Includes forage fish, halibut, bottomfish, common carp, shad, tuna, mackerel, salmon, and sturgeon.

## FORAGE FISH

Includes anchovy, sand lance, herring, sardine, and smelt.

## FORAGE FISH DIP NET

A section of netting (maximum mesh size is 3/8" stretched mesh) distended by a rigid frame not exceeding 36" across and directly attached to a rigid handle. May only be used for forage fish or squid.

## FORAGE FISH JIG GEAR

Jig gear may have up to three treble hooks or nine single-point hooks, not to exceed 3/8" between point and shank. May only be used for forage fish or squid.

## FROZEN

Fish or shellfish that are hard frozen throughout.

## FRESH

Fish or shellfish that are refrigerated, iced, salted, or surface glazed.

## FRESHWATER AREA

Those waters within any freshwater river, lake, stream, or pond. On the bank or within 10 yards of any freshwater river, lake, stream, or pond. On or within any boat launch, ramp, or parking facility associated with any freshwater river, lake, stream, or pond.

## GAFFING

Attempting to take fish by impaling fish with a hook attached directly to a pole or other device.

## GAME FISH

Includes bass, burbot (freshwater ling), catfish, crappie, grayling, northern pikeminnow, peamouth chub, yellow perch, northern pike, tiger musky, sucker, sunfish, grass carp, trout (including steelhead, kokanee, and Dolly Varden/bull trout), landlocked salmon (Chinook, coho or Atlantic), walleye, and whitefish.

## STATEWIDE GENERAL RULES

Rules that apply to all fishing statewide.

## HANDLING RULES

**FRESHWATER:** It is unlawful to totally remove salmon, steelhead, or Dolly Varden/Bull trout from the water if it is unlawful to retain those fish, or if the angler subsequently releases the salmon, steelhead, or Dolly Varden/bull trout.

**MARINE AREA 2-2:** It is unlawful to totally remove salmon from the water if it is illegal to retain those fish, except anglers fishing from boats 30 feet or longer as listed on either their state or Coast Guard registration are exempt.

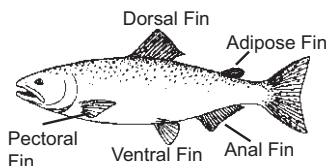
# Definitions of Terms used throughout the Pamphlet

## HANDLING RULES (CONT.)

**MARINE AREAS 5-13:** It is unlawful to bring wild salmon or a species of salmon aboard a vessel if it is unlawful to retain that salmon ("aboard" means inside the gunwale of a vessel).

## HATCHERY SALMON

Means a Chinook or coho with a clipped adipose fin and having a healed scar at the location of the fin.



## HATCHERY STEELHEAD OR TROUT

Means a steelhead or cutthroat with a clipped adipose or ventral fin and a healed scar at the location of the clipped fin.

## HEAD OF A FISH

Any portion forward of the rear margin of the gill plate.

## HOOK

A hook may be single-point, double, or treble. See Freshwater or Marine Area gear rules for limitations.

### BARBLESS

A hook from which all barbs have been deleted when manufactured, filed off, or pinched down.

### SINGLE-POINT

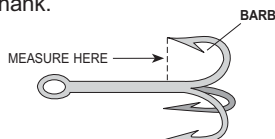
A hook with only one point.

### DOUBLE

A hook with two points on a common shank.

### TREBLE

A hook with three points on a common shank.



## IN A WILD STATE

Population of animals referred to as naturally reproducing within the state.

## IN THE FIELD OR IN TRANSIT

Anywhere other than at an ordinary residence. Dockside fish cleaning facilities, boat ramps, and cold storage lockers are considered in the field.

## INTERNAL COMBUSTION MOTORS PROHIBITED

Means fishing from a floating device equipped with an internal combustion motor is not allowed.

## JACK SALMON

Chinook and coho salmon that return at a younger age than most members of their species. For freshwater and in Willapa Bay (area 2-1) and Grays Harbor (area 2-2), a jack salmon is a Chinook less than 24" in length or a coho less than 20" in length.

## JUVENILE ONLY

Waters open for fishing only to youth under 15 years of age.

## KOKANEES

Freshwater resident sockeye salmon. Where the sea-run (sockeye) and the resident (kokanee) forms occur together, refer to the Special Rules for the size differences between kokanee and sockeye.

## LANDLOCKED SALMON RULES

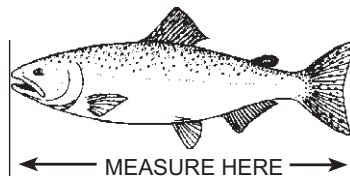
In waters where landlocked salmon rules apply, salmon are regulated as trout. Seasons, daily limits, and size restriction rules for landlocked salmon are identical to the rules for trout in the same water. The angler's combined catch of salmon and trout applies toward the trout limit. A Catch Record Card is not required to retain salmon in these waters.

## LICENSE YEAR

April 1, 2008-March 31, 2009, both dates inclusive.

## LENGTH

The shortest distance between the tip of the nose and the extreme tip of the tail, measured while the fish is laying on its side on a flat surface with its tail in a normal position.



## LENGTH, FORK

Fork length is defined as the distance from the tip of the nose to the fork in the tail.



## LURE

A manufactured article, complete with hooks, constructed of feathers, hair, fiber, wood, metal, glass, cork, leather, rubber, or plastic, which does not use scent and/or flavoring to attract fish.

## MARINE AREA

Those waters contained within the boundaries of Washington state, within Puget Sound, Hood Canal, the Strait of Juan de Fuca, the San Juan Islands, the Strait of Georgia, and the Pacific Ocean, including estuaries seaward of the river or stream mouth (see Mouth definition).

## MAXIMUM SIZE (MAX. SIZE)

The largest size of fish or shellfish that may be kept. For fish, the maximum size refers to the length.

## MINIMUM SIZE (MIN. SIZE)

The smallest size of fish or shellfish that may be kept. For fish, the minimum size refers to the length.

## MOTORS PROHIBITED

Fishing from a floating device equipped with a motor is not allowed.

## MOUTH

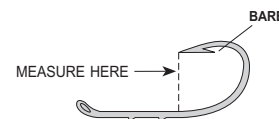
Unless otherwise defined, the mouth of a stream, river, or slough is a line projected between the outermost uplands at the mouth. Outermost uplands are those lands not covered by water during ordinary high water.

## NIGHT CLOSURE

When a night closure is in effect, fishing is closed from one hour after official sunset to one hour before official sunrise.

## NON-BUOYANT LURE RESTRICTIONS

When a non-buoyant lure restriction is in effect, anglers fishing with a non-buoyant lure (one that sinks in freshwater) may only use a lure that is equipped with one single-point hook measuring  $\frac{3}{4}$ " or less from point to shank.



When using a buoyant lure (one that floats in freshwater) in an area with a non-buoyant lure restriction, hooks must be attached to, or below, but within 3" of the floating lure. (No hook may be tied above the lure.) Weights may not be attached below or less than 12" above a buoyant lure. The single-point hook restriction does not apply to a buoyant lure.

# Definitions of Terms used throughout the Pamphlet

## ORDINARY RESIDENCE

A residential dwelling where a person normally lives, with associated features such as address, telephone number, utility account, etc. A motorhome or camper parked at a campsite is not considered to be an ordinary residence.

## POSSESSION LIMIT

The number of daily limits allowed to be kept in the field or in transit.

## PROCESSED

Fish or shellfish that have been subjected to heat (including kippering, smoking, canning, and boiling).

## PUGET SOUND

All saltwater areas east of the Bonilla-Tatoosh line, outside the mouth of any river or stream, including the Strait of Juan de Fuca, Strait of Georgia, Hood Canal, and all bays and inlets.

## QUOTA

Salmon, halibut, sturgeon, and some shellfish are managed by allocations in many areas. These fisheries close when the allocations have been taken.

## RAKE

A smelt or herring rake is any device designed to be drawn through the water to impale fish, but does not include forage fish jigger gear.

## RELEASE WILD CHINOOK, COHO, STEELHEAD, OR CUTTHROAT

Means wild Chinook, coho, steelhead, or cutthroat may not be kept; only hatchery fish of the designated species may be kept. (See Wild Chinook and Coho and Wild Steelhead and Cutthroat.)

## RESIDENT

A person who has maintained a permanent place of abode within the state for at least 90 days preceding license purchase, who has established by formal evidence (e.g., a driver's license and voter registration) an intent to continue residing in the state, and who is not licensed to hunt or fish as a resident in another state.

## SALMON

Includes Chinook, coho, sockeye, chum, pink, and Atlantic salmon.

## SEAWEED

Marine species of algae (such as kelp, rock weed, and sea lettuce) and seagrasses (such as eelgrass).

## SELECTIVE GEAR RULES

Only unscented artificial flies or lures with one single-point, barbless hook are allowed. Up to a total of three artificial flies or lures containing single-point, barbless hooks may be used. Bait is prohibited; fish may be released until the daily limit is retained. **Only knotless nets may be used to land fish.** No one may fish from any floating device equipped with an internal combustion motor, except where specifically allowed under Special Rules for individual waters. If any fish has swallowed the hook or is hooked in the gill, eye, or tongue, it should be kept if legal to do so.

## SHELLFISH

Includes Dungeness, red rock, tanner, king, and box crab; razor clams, and all other marine clams existing in a wild state; oysters, geoducks, shrimp, sea cucumbers, sea urchins, scallops, goose barnacles, cockles, mussels, squid, octopus, and crawfish.

## SNAGGING

Attempting to take fish with a hook and line in such a way that the fish does not voluntarily take the hook(s) in its mouth. In freshwater, it is illegal to possess any fish hooked anywhere other than inside the mouth or on the head.

## SPEAR FISHING

Attempting to take fish by impaling the fish on a shaft, arrow, or other device.

## SPECIAL RULES

Rule exceptions to the statewide rules as listed in the Freshwater Special Rules, Marine Area Rules, and Shellfish/Seaweed Rules.

## STATEWIDE FRESHWATER RULES

Rules that are specific to freshwater fishing.

## STATEWIDE FRESHWATER SPECIES RULES

Rules for freshwater game fish and food fish.

## STATEWIDE MARINE AREA RULES

Rules that are specific to saltwater fishing.

## STATEWIDE SHELLFISH/SEAWEED RULES

Rules that are specific to shellfish and seaweed harvest.

## STATIONARY GEAR RESTRICTION

The line, weight, lure, or bait must be moving (not stationary) while in the water.

## STEELHEAD

A sea-run rainbow trout 20" in length and over.

## STRETCH MEASURE

The distance between the inside of one knot to the outside of the opposite vertical knot of one mesh when the mesh is stretched vertically.

## TROLLING

Fishing from a vessel while in gear, making progress under power.

## TROUT

When used in the fishing pamphlet, the term "trout" includes rainbow trout, steelhead, brook, brown, cutthroat, tiger, golden, lake trout, and kokanee, as well as landlocked Chinook, coho, Atlantic salmon, and grayling.

## UNCLASSIFIED INVERTEBRATES AND FISH

Invertebrates and fish not listed in the shellfish, food fish, or game fish definitions, such as snails, nudibranchs, shore crabs, graceful crabs, sand dollars, starfish, white and red sea cucumbers, limpets, chitons, lamprey, etc.

## WDFW

An acronym for Washington Department of Fish and Wildlife.

## WEIGHT

The weight of fish or shellfish before cleaning them and the wet weight for seaweed on which daily and possession pound limits are based.

## WHITEFISH GEAR RULES

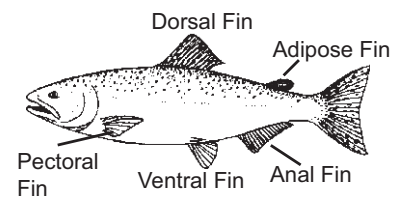
Fishing gear is restricted to one single-point hook, maximum hook size 3/16" point to shank (hook size 14), and bait is allowed.

## WILD CHINOOK AND COHO

Wild Chinook and coho have an unclipped adipose fin.

## WILD STEELHEAD AND CUTTHROAT

Wild steelhead and cutthroat have unclipped adipose and ventral fins.



# Statewide General Rules\*

## Harvest and Possession Rules

### You May Not:

Fish in closed waters.

Retain wild STEELHEAD or DOLLY VARDEN/ BULL TROUT except where specially authorized in the special rules.

Take, fish for, or possess PACIFIC LAMPREY, WESTERN BROOK LAMPREY, or RIVER LAMPREY, or use any species of LAMPREY for bait.

Fish for, or harvest fish or shellfish in an area with catch in your possession that does not meet the rules of that area. However, you may pass through such an area without stopping to fish. Also, you may catch fish in one area and land them at a port in a different area even if that different area is closed or has different rules, except HALIBUT (see page 102). See below for Canadian-caught fish.

Intentionally waste fish or shellfish. This includes mutilating or clipping fins and then returning to the water any live fish (such as DOGFISH).

Use SALMON, HERRING, or HALIBUT for anything other than human consumption or fishing bait.

Continue to fish for SALMON after the adult portion of the daily limit has been retained.

Fish for (unless authorized by Special Rules) or harass fish within 400 feet downstream of a man-made dam, fish ladder, or other obstruction, or in rearing, holding, or passage facilities.

Harvest any part of another person's daily limit, except for persons who possess a Designated Harvester Card.

Chum (broadcast feed) to attract game fish unless authorized by Special Rules.

### You May Not:

Possess fish or shellfish that do not meet the minimum and maximum size limits, weight limits, or sex restrictions, or that are in excess of the daily or possession limit.

Possess SALMON or STURGEON eggs in the field without having retained the intact carcass of the fish from which the eggs were removed.

Possess another person's game fish unless it is accompanied by a statement showing the name, address, license number, date, county, and area where it was taken, and the signature of the angler who harvested it.

Possess or use live fish for game fish bait.

Possess DOLLY VARDEN/BULL TROUT in the field in such condition that the species and total length cannot be determined.

Hold recreationally-caught fish or shellfish in storage by a custom canner, hotel or restaurant, or a cold storage plant without tags listing the name and address of its owner.

### You May:

Clean or portion fish or shellfish while in the field with the following exceptions: It is unlawful for an angler to fail to retain proof of compliance with species, size, number, weight, sex, or wild or hatchery origin restriction, if such restrictions apply, until the angler is ashore and has finished fishing for the day. For all ROCKFISH species and for fish with a length restriction, anglers must retain the fish carcass until coming ashore to comply with the above rule. This does not apply if the catch is in the process of being prepared for immediate consumption.

## Gear Rules

### You May Not:

Snag or attempt to snag fish.

Use a net, except to land legally-hooked fish or a dip net for forage fish.

Use drugs, explosives, or poison that may kill or injure fish and wildlife.

Use any type of chemical irritant to harvest fish, shellfish, or unclassified marine invertebrates unless a special exception has been made by the Director.

Fish with a rod not under your immediate control.

Fish for SALMON, STURGEON, OCTOPUS, or CRAB in saltwater with underwater spearfishing gear.

Fish for game fish, SALMON, SHAD, STURGEON, or SHELLFISH with bow and arrow or spear.

Use a gaff hook, except to land legally-hooked HALIBUT, TUNA, or DOGFISH shark that will be retained.

Use a HERRING rake or a SMELT rake.

### You are Required to:

Cooperate with data collection or other sampling of fish, SHELLFISH or SEAWEED upon request of Department of Fish and Wildlife personnel. This includes relinquishing any part of a SALMON, STEELHEAD, or other species of fish containing coded-wire tags.

Stop at mandatory check stations established by the Department of Fish and Wildlife.

Show fish, SHELLFISH, and SEAWEED in your possession and required licenses, Catch Record Cards, and gear being used, upon request of a Fish and Wildlife officer.

Fill out your Catch Record Card immediately upon retaining SALMON, STEELHEAD, HALIBUT, or STURGEON. For Puget Sound DUNGENESS CRAB, fill out immediately when fishing from a boat or dock, or upon returning to shore when wading or diving.

Return your Catch Record Card when you are done fishing or by the date printed on your card, even if nothing was caught.

## Fish and Shellfish Caught in Canada

It is lawful to possess Canadian-origin fish or SHELLFISH if you have a Canadian license and salmon conservation stamp (for SALMON), except it is unlawful to possess Canadian-origin yelloweye or canary rockfish.

There are special rules for Canadian HALIBUT and SALMON. If you only fish in Canada, contact the Department of Fisheries and Oceans (DFO) or visit their website at [http://www.pac.dfo-mpo.gc.ca/recfish/Opportunities/finfish\\_e.htm](http://www.pac.dfo-mpo.gc.ca/recfish/Opportunities/finfish_e.htm) for updated Canadian regulations. If you fish for HALIBUT in Washington, the daily limit is one HALIBUT, and the possession limit is two HALIBUT, regardless of where they are taken. No more than one daily limit of HALIBUT may be possessed aboard the fishing vessel.

It is unlawful to possess in marine waters or land into Washington any fresh salmon taken for personal use from Canadian waters unless such salmon meet current salmon regulations for the Catch Record Card area where the salmon are landed, unless you physically clear Customs in Bedwell Harbour, Sydney, Ucluelet, Victoria, or White Rock, and get your Customs clearance number at the port. If you are in possession of salmon that would be unlawful if taken in Washington, you may not fish in Washington waters.

You may **not** land both a Canadian and a Washington limit of salmon on the same day (one or the other, but not both).

## Buying and Selling Fish & Shellfish

You may not offer any recreationally-caught fish or shellfish for sale or barter.

In order to buy, sell, or possess STEELHEAD, sea-run CUTTHROAT, or DOLLY VARDEN/ BULL TROUT lawfully taken by a treaty Indian member, a person must meet the following requirement: the fish must be accompanied by a written statement showing taker's name, address, tribal affiliation, and treaty fish identification card number, number of fish, date, and location where taken. This rule does not apply to treaty members nor to game fish purchased from a fish buyer licensed by the Department of Fish and Wildlife.

\*See pages 35-37 for Freshwater-specific rules and page 102 for Marine Area-specific rules.

# FISHING OPPORTUNITY DEPENDS ON CAREFUL HANDLING OF FISH



Dehooker  
(not a gaff hook)

Photo shows the proper technique of releasing a fish with a dehooker without bringing the fish aboard the vessel.

## SELECTIVE FISHING

Selective fisheries for hatchery-produced fish and catch-and-release fisheries are increasingly important to providing recreational fishing opportunities in Washington. To ensure these fisheries are successful, it is absolutely essential that participating anglers comply with all regulations and take great care in releasing unmarked fish to ensure the greatest chance for survival.

## HOW TO RELEASE FISH

When you need to release a fish, there are some special precautions you can take to give it the best chance of surviving:

- Minimize handling by leaving the fish in the water.
- Do not net your fish – but if you must, use a soft, knotless net or rubber mesh net. Knotless nets are now required in fly-fishing only areas and freshwater areas with selective gear rules.
- Use a hook remover (dehooker) when hooks are imbedded in the mouth or jaw.
- If a fish has swallowed the hook, cut the leader.
- Keep fingers away from the eyes and gills of the fish.

## SALMON and TROUT HANDLING RULES

**FRESHWATER:** “It is unlawful to totally remove salmon, steelhead, or Dolly Varden/Bull trout from the water if it is unlawful to retain those fish, or if the angler subsequently releases the salmon, steelhead, Dolly Varden, or bull trout.”

**MARINE AREAS 5 through 13:** “It is unlawful to bring wild salmon or a species of salmon aboard a vessel if it is unlawful to retain that salmon” (“aboard” means inside the gunwale of a vessel).

**MARINE AREA 2-2:** “It is unlawful to totally remove salmon from the water if it is illegal to retain those fish, except anglers fishing from boats 30 feet or longer as listed on either their state or Coast Guard registration are exempt.”

## STATEWIDE RELEASE AWARENESS DAY

**Saturday, July 26, 2008**

On this day anglers are encouraged to release their catches. Experience the thrill of sport fishing while voluntarily preserving our fish.

## Help Save Salmon!

### *Volunteer with a Regional Fisheries Enhancement Group*

Regional Fisheries Enhancement Groups (RFEs) are nonprofit, community-based organizations dedicated to enhancing salmon populations. The 14 RFEs share the unique role of working within their own communities across the state to recover salmon. Volunteers learn about salmon habitat, plant trees, count returning salmon, perform habitat assessments, conduct water quality monitoring, teach others, and much more. If you would like to learn more about how you can help salmon through the RFE program, please go to the WDFW website at <http://wdfw.wa.gov> or call the RFE program manager at (360) 902-2252.

# STOP



Milfoil

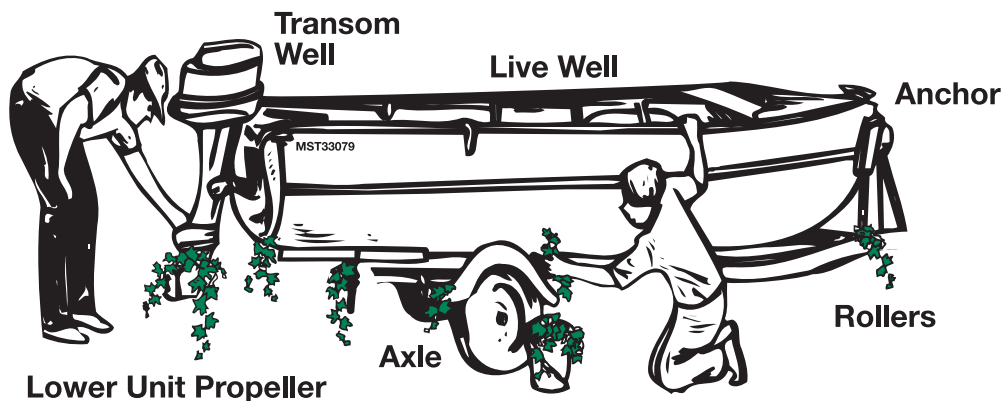


Zebra Mussel

It is **ILLEGAL** to transport or spread  
**Aquatic Invasive Species!**

Before Launching & Before Leaving

**You Must Remove ALL**  
**Plants & Animals from Watercraft, Trailer and Gear.**  
**You Must Drain ALL**  
**Water from Fish/Live Wells, Holds and Bilges.**



Unlawful to Transport Aquatic Plants - R.C.W. 77.15.290  
Unlawful Use of Prohibited Aquatic Animal Species - R.C.W. 77.15.253  
Unlawful Release of Fish, Shellfish or Wildlife - R.C.W. 77.15.250

To obtain information on free boat inspections, Report a sighting or  
Find out more about Aquatic Invasive Species:  
Call **1-888-WDFW-AIS (933-9247)** or go to **www.WDFW.WA.GOV**



**STOP AQUATIC  
HITCHHIKERS!**

Prevent the transport of nuisance species.  
Clean all recreational equipment.  
[www.ProtectYourStateFirst.com](http://www.ProtectYourStateFirst.com)

# Statewide Freshwater Rules

## Using Freshwater Rules

### 1 • • • • • Read:

The Statewide Freshwater Rules and Statewide Freshwater Species Rules. Determine seasons and general rules applying to the species for which you intend to fish. Remember to check for emergency rules, which can be found by calling the WDFW Fishing Hotline at (360) 902-2500, or by contacting statewide customer service at (360) 902-2700, or by visiting the WDFW website at <http://wdfw.wa.gov>.

### 2 • • • • • Choose:

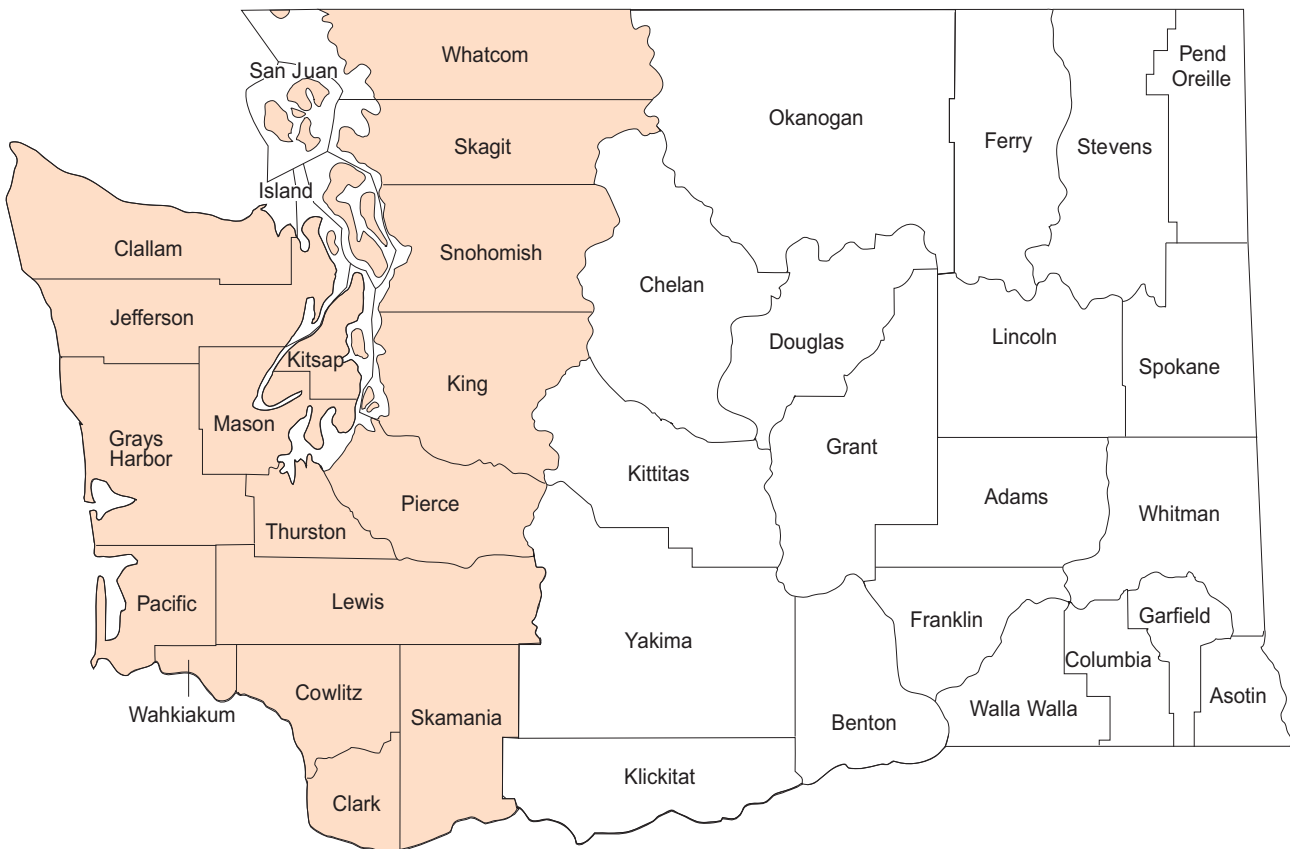
The location you are going to fish and check that area for Special Rule listings. Special Rules are divided into four areas: Westside Rivers, Westside Lakes, Eastside Rivers, and Eastside Lakes. **RIVERS** lists rivers, streams, and beaver ponds. **LAKES** lists lakes, ponds, and reservoirs. For the purposes of this pamphlet, the COLUMBIA AND SNAKE RIVERS are rivers (not reservoirs), and any special rules that apply are listed in the Eastside Rivers section. See map below for additional information.

### 3 • • • • • If your area is listed in a Special Rules section:

Read Special Rules Instructions on the bottom of page 36. If your area is NOT listed in the Special Rules (pages 42-101), then all the Statewide Rules apply.

### 4 • • • • • The following terms are used frequently in the Special Rules:

*Catch-and-release, Chumming, Daily Limit, Fly Fishing Only, Juvenile Only, Landlocked Salmon Rules, Minimum Size (min. size), Maximum Size (max. size), Night Closure, Non-Buoyant Lure Restriction, Selective Gear Rules, Release wild STEELHEAD, Release wild CHINOOK, Release wild COHO, and Release wild CUTTHROAT. Definitions can be found on pages 28-30.*



Westside

Eastside



# Statewide Freshwater Rules

## Tackle

Hook and line angling only. Barbed or barbless hooks may be used, and a hook may be single-point, double, or treble, but not more than one line with up to three hooks per angler may be used.

Single-point barbless hooks are required in areas designated as "fly fishing only" or "selective gear rules."

All fishing gear must be kept in immediate control and may not be left unattended while fishing. Rodholders may be used, but the rod must be easily removed without delay; rod may be left in holder while playing the fish. Downriggers may be used if the line releases from the downrigger while playing and landing the fish.

A club or dipnet may be used to assist landing a legal fish taken by legal gear. A gaff hook may not be used.

It is unlawful to chum or broadcast any substance to attract game fish unless specifically authorized in the Special Rules for individual waters.

Where use of bait is prohibited, or where lures or flies are used voluntarily, game fish may be caught and released until the daily limit is retained. If any fish has swallowed the hook or is hooked in the gill, eye, or tongue, it should be kept if legal to do so.

It is unlawful to possess a fish taken from freshwater that was not hooked inside the mouth or on the head. The head is defined as any portion forward of the rear margin of the gill plate.

## Areas/Seasons

**The following rules and seasons apply unless listed otherwise in the Special Rules.** For all game fish and salmon, the Special Rules show **ALL** of the fishing opportunities for each freshwater area listed.

**Unlisted areas fall under statewide rules.**

**Freshwater areas are open 24 hours per day when open.**

All FRESHWATER areas are CLOSED to fishing for SALMON, DOLLY VARDEN/BULL TROUT, Columbia River SMELT (EULACHON), and GRASS CARP unless listed as open in Special Rules. Fishing for COMMON CARP, WHITE STURGEON, SHAD, or forage fish other than Columbia River SMELT (unless specifically noted in Special Rules) is open only during open game fish or SALMON seasons.

### LAKES, PONDS, AND

**RESERVOIRS** are open to fishing for game fish (except DOLLY VARDEN/BULL TROUT and GRASS CARP) year-round.

### RIVERS, STREAMS, AND BEAVER

**PONDS** are open to fishing for game fish (except DOLLY VARDEN/BULL TROUT and GRASS CARP) JUNE 1-OCTOBER 31.

## Sturgeon

Catch Record Cards are required statewide. **Annual WHITE STURGEON limit is 5 fish even if the angler holds both a Washington and Oregon license. GREEN STURGEON may not be retained.** In Columbia River waters forming the boundary between Washington and Oregon, STURGEON anglers may continue to fish (catch-and-release) after a daily or yearly limit has been retained.

Only one single-point barbless hook and bait is allowed when fishing for STURGEON. In the field, eggs must be retained with intact carcass of fish from which they came. **Night closure in effect for all STURGEON.**

Any STURGEON not to be retained must be released immediately. Oversized STURGEON cannot be removed totally or in part from the water.

**Tagged STURGEON:** Do not remove tags from fish not of legal size or not to be retained, but record: tag number and color, date, location of catch, fish length, your name and address. If fish is retained, remove tag and send with above information to WDFW's Region 5 (Vancouver) office.

**Region 5 Office (Vancouver)**  
2108 Grand Boulevard  
Vancouver, Washington 98661

## "Open Listings"

An "open" listing does not authorize anglers to trespass on private property (which often includes the bed of the stream) or reservation lands. Please respect private property and reservation boundaries by contacting the land owner before entering these waters.

**REMINDER: A fishing license is not a license to trespass on private property**

## Special Rules Instructions

The Special Rules (pages 42-101) list freshwater areas where the Statewide Freshwater Rules and the Statewide Freshwater Species Rules have been modified.

Unless otherwise listed in the Special Rules, you must follow the Statewide Rules.

For all game fish and salmon, the Special Rules show **ALL** of the fishing opportunities for each freshwater area listed.

The terms "**All Game Fish**" and "**Other Game Fish**" include the Game Fish species on the definitions pages, except DOLLY VARDEN/BULL TROUT and GRASS CARP.

**The term TROUT includes: STEELHEAD, BROWN, CUTTHROAT, TIGER, RAINBOW, LAKE, GOLDEN, and EASTERN BROOK TROUT; GRAYLING; KOKANEE; and LANDLOCKED ATLANTIC, COHO, AND CHINOOK SALMON.**

County references after lakes or streams are noted to make it easier to locate the waters listed, or to differentiate between two places with the same name. They do not mean that the rules apply only to the portion of water in that county.

References in the Special Rules to "motors prohibited" means that fishing from a floating device equipped with a motor is prohibited. "Internal combustion motors prohibited" means that fishing from a floating device equipped with an internal combustion motor is prohibited. "Equipped with" means the motor is attached to the floating device, regardless of whether the motor is in the water.

In the Special Rules, all seasons for named lakes in Grant and Adams Counties apply to inlet and outlet streams. In Grant, Adams, Franklin, Okanogan, and Douglas Counties, you may fish up to the base of all man-made dams or other obstructions (in listed and unlisted areas), except Zosel Dam. Benton County rivers, streams, and beaver ponds are open year-round.

Lakes with this icon have a public boat ramp.



See Shellfish/Seaweed section for CRAWFISH rules.

# Statewide Freshwater Species Rules

## Game Fish

Possession Limit for Game Fish is 2 Daily Limits in any form.

SPECIES	ADDITIONAL RULES
LARGEMOUTH BASS (See DOH advisory, next page)	No min. size. Only BASS less than 12" may be retained, except 1 over 17" may be retained. Daily limit 5. Bass may be caught, retained, and released alive from a livewell until a daily limit is in possession.
SMALLMOUTH BASS (See DOH advisory, next page)	No min. size. Only 1 BASS over 14" may be retained. Daily limit 10. Bass may be caught, retained, and released alive from a livewell until a daily limit is in possession.
TIGER MUSKELLUNGE (TIGER MUSKY)	Min. size 50". Daily limit 1.
WALLEYE	Min. size 16". Daily limit 5. Only 1 over 22" may be retained. WALLEYE may be caught, retained, and released alive from a livewell until daily limit is in possession.
WHITEFISH	No min. size. Daily limit 15.
BURBOT (FRESHWATER LING)	No min. size. Daily limit 5.
CHANNEL CATFISH	No min. size. Daily limit 5.
CRAPPIE, NORTHERN PIKE, NORTHERN PIKEMINNOW, PEAMOUTH CHUB, PERCH, SUCKERS, SUNFISH, CATFISH (except CHANNEL), BULLFROGS, ROCK BASS, STRIPED BASS	No min. size. No daily limit. BULLFROGS (no license required) must be taken by angling, hand-dip netting, spearing (gigging), or with bow-and-arrow.
GRASS CARP	CLOSED.
<b>TROUT:</b>	<b>The combined daily limit for an angler that fishes in both rivers and lakes on the same day is 5 TROUT. In the combined daily limit, only 2 TROUT may be from rivers, except as provided for EASTERN BROOK TROUT.</b>
BROWN TROUT RAINFLOW TROUT GOLDEN TROUT TIGER TROUT GRAYLING	<b>In rivers, streams, and beaver ponds:</b> Min. size 8". Daily limit 2. When fishing with bait, all TROUT (except STEELHEAD) equal to or greater than the minimum size are counted as part of the daily limit whether kept or released. <b>In lakes, ponds, and reservoirs:</b> No min. size. Daily limit 5. When fishing with bait, all TROUT (except STEELHEAD) equal to or greater than the minimum size are counted as part of the daily limit whether kept or released.
CUTTHROAT TROUT LAKE TROUT KOKANEE LANDLOCKED ATLANTIC, CHINOOK, AND COHO SALMON	<b>In rivers, streams, and beaver ponds:</b> No min. size. Daily limit 5. Anglers may keep up to 5 EASTERN BROOK TROUT (EBT), but no more than 5 TROUT total, and no more than 2 can be other TROUT species. <b>In lakes, ponds, and reservoirs:</b> Count as part of the 5 TROUT daily limit.
EASTERN BROOK TROUT (EBT)	
STEELHEAD	Min. size 20". Daily limit 2. No more than 2 STEELHEAD may be retained as part of TROUT combined daily limit. STEELHEAD may be caught and released until the daily limit is retained. <b>WILD STEELHEAD RETENTION RULES:</b> <b>ONE</b> wild STEELHEAD per license year may be retained from <b>ONE</b> of the following rivers: Bogachiel River, Calawah River, Clearwater River, Dickey River, Green/Duwamish River, Hoh River, Hoko River, Pysht River, Quillayute River, Quinault River, or Sol Duc River, as listed in the special rules. No annual limit for hatchery STEELHEAD.
DOLLY VARDEN/BULL TROUT	When listed as open under the special rules, count as part of the TROUT combined daily limit for rivers and lakes.

Release of wild STEELHEAD and DOLLY VARDEN/BULL TROUT is required year-round, except where retention is specifically authorized in the Special Rules. In freshwater areas (except in the Columbia River between the Buoy 10 line and the Rocky Point/Tongue Point line) SALMON, STEELHEAD, and DOLLY VARDEN/BULL TROUT to be released may not be totally removed from the water.

## Food Fish

SPECIES	ADDITIONAL RULES/POSSESSION LIMIT
COMMON CARP, SHAD	No min. size. No daily limit. No possession limit. COMMON CARP may also be taken by spear or bow-and-arrow.
SALMON (Anglers may not continue to fish for SALMON after the adult portion of the daily limit has been retained.)	Possession limit - 2 daily limits in fresh form. An additional 40 pounds of SALMON may be possessed in frozen or processed form. ATLANTIC SALMON may be retained during any open TROUT or SALMON fishery. There is no size limit or daily limit for ATLANTIC SALMON.
EULACHON (Columbia River Smelt)	<b>CLOSED.</b> EULACHON may not be retained statewide unless authorized by emergency rule. <i>Check for announcements in late December.</i>
FORAGE FISH other than Columbia River SMELT	No min. size. Daily limit is 10 lbs. in the aggregate with herring, sardines, sandlance, and anchovies. Possession limit - 1 daily limit in fresh form. Additional SMELT may be possessed in a frozen or processed form. All SMELT caught must be kept and count toward the daily limit. SMELT may be taken by dip net.
WHITE STURGEON See the Special Rules for Columbia River, Snake River, and Tributaries.	Min. size 42". Max. size 60". Daily limit 1. Possession limit - 2 daily limits. Annual limit 5 STURGEON statewide per license year (April 1-March 31). Check website or Sportfishing Hotline for possible measurement changes that <b>may</b> take effect 1/1/2009. <b>NOTE: GREEN STURGEON may not be retained.</b>

## Unclassified Fish

SPECIES	ADDITIONAL RULES/POSSESSION LIMIT
LAMPREY	It is unlawful to take, fish for, or possess PACIFIC LAMPREY, WESTERN BROOK LAMPREY, or RIVER LAMPREY or to use any species of LAMPREY as fishing bait.
Other Unclassified Freshwater Fish	No min. size. No daily limit.

Unless otherwise listed under the Special Rules sections, you must follow the Statewide Freshwater Species Rules.

# Eat Fish? Read This! Advice from the Washington Department of Health

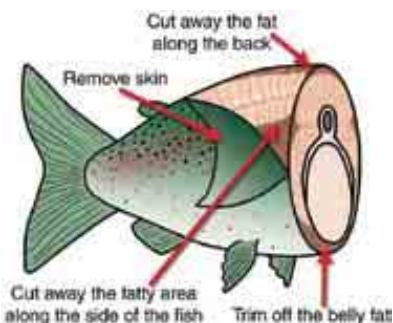
- Eat Fish, Be Smart, Choose Wisely.** The American Heart Association recommends eating fish at least twice a week. **Why?** Because fish are high in protein, low in saturated fat, and are loaded with omega-3 fatty acids - the building blocks for a healthy heart and brain. To balance the health benefits with the risks associated with contaminants in fish, such as mercury, PCBs, and PBDEs, remember to keep eating fish, choose fish low in contaminants, and follow local and state fish advisories.
- Statewide Advisory Due to Mercury:** The following advice is for women who might become pregnant or are pregnant, nursing mothers, and young children: 1) Consume no more than 2 meals per month of freshwater largemouth and smallmouth bass and 2) Do not eat shark, swordfish, tilefish, king mackerel, marlin, or tuna steak.
- Store Bought Fish:** Visit [www.doh.wa.gov/fish](http://www.doh.wa.gov/fish) or call toll free (877) 485-7316 for fish choices low in contaminants.

## State and County Fish Advisories - Consumption Recommendations

The following consumption advice is for anyone who is concerned about contaminants in fish, especially women who might become pregnant, women who are pregnant, nursing mothers, and young children. An adult (160 lb.) meal size is 8 ounces of uncooked fish.

State and County Fish Advisories		Consumption Advice		
Body of Water/Location	Species	Women of Childbearing Age	Children	General Population
Statewide Lakes and Rivers	Largemouth Bass	2 meals per month	2 meals per month	No restrictions
Freshwater Bass Advisory	Smallmouth Bass	2 meals per month	2 meals per month	No restrictions
Green Lake/ King Co.	Carp		1 meal per month	
Lake Chelan/Chelan Co.	Lake Trout		All Groups: 1 meal per month	
Lake Roosevelt/NE Tri-Co.	Burbot, largescale Sucker	1 meal per week	1 meal per week	No restrictions
	Walleye	2 meals per month	2 meals per month	No restrictions
Lake Washington/King Co.	Carp		All Groups: No consumption	
	Cutthroat Trout		All Groups: 1 meal per month	
	Northern Pikeminnow		All Groups: No Consumption	
	Yellow Perch		All Groups: 1 meal per week	
Lake Whatcom/Whatcom Co.	Smallmouth Bass	No consumption	No consumption	No restrictions
	Yellow Perch	1 meal per month	1 meal per month	No restrictions
Puget Sound/Marine Areas 6-13	Salmon		See tables on the next page	
	Rockfish			
	Flatfish			
Spokane River/Spokane Co.	All Species - All Areas		All Groups: Do not eat fish head or entrails (guts)	
• Idaho Border to Upriver Dam	All Species		All Groups: No consumption	
• Upriver Dam to Nine Mile Dam	All Species*		All Groups: 1 meal per month	
	*Exception: largescale Sucker		All Groups: No consumption	
• Long Lake (Lake Spokane)	Largescale Sucker, Brown Trout		All Groups: 1 meal per month	
Walla Walla River/Walla Walla Co.				
• Lower Walla Walla River	Carp		All Groups: 1 meal per month	
• Upper Walla Walla River	Northern Pikeminnow		All Groups: 1 meal per month	
Wenatchee River/Chelan Co.	Mountain Whitefish		All Groups: No consumption	
Yakima River/Yakima Co.	Carp, Channel Catfish, largescale & Bridgelip Sucker, Mountain Whitefish, Northern Pikeminnow		All Groups: 1 meal per week	

## How to Prepare Fish to Reduce your Exposure to Contaminants



Prepare fish the following ways to reduce, by up to 50%, your exposure to PCBs and other contaminants\* that collect in the fatty parts of fish:

- Consume younger, smaller fish (within legal limits)
- Remove the skin and visible fat before cooking
- Grill, broil, or bake the fish
- Let fat drip off during cooking
- Do not use fat for gravy or sauces

\* Mercury collects in the fillet (muscle), not the fat of the fish, and is not reduced by preparing this way.

**Eat Shellfish? "Know Before You Dig" See Pages 130-131**

# Puget Sound Fish Advisory - Consumption Recommendations

The following consumption advice is for anyone who is concerned about contaminants in fish, especially women who might become pregnant, who are pregnant, nursing mothers, and young children. An adult (160 lb.) meal size is 8 ounces of uncooked fish.

Puget Sound Salmon			Consumption Advice		
Marine Area/ Location	Salmon Species	Women of Childbearing Age	Children	General Population	
6 thru 13	Puget Sound Marine Areas	Chinook	All Groups: 1 meal per week		
6 thru 13	Puget Sound Marine Areas	Chinook (Blackmouth) <sup>1</sup>	All Groups: 2 meals per month		
6 thru 13	Puget Sound Marine Areas	Coho <sup>2</sup>	All Groups: No restrictions		
6 thru 13	Puget Sound Marine Areas	Chum, Pink, Sockeye	All Groups: No restrictions		
Puget Sound Rockfish			Consumption Advice		
Marine Area/ Location	Rockfish Species	Women of Childbearing Age	Children	General Population	
6 thru 13	Puget Sound Marine Areas	Yelloweye Rockfish <sup>3</sup>	All Groups: No consumption		
6 thru 13	Puget Sound Marine Areas	Canary Rockfish <sup>3</sup>	All Groups: No consumption		
6	East Juan de Fuca Strait	Rockfish	All Groups: No more than 1 meal per week		
7	San Juan Islands	Rockfish	All Groups: No more than 1 meal per week		
8-1	Deception Pass, Hope Island & Skagit Bay	Rockfish	All Groups: No more than 1 meal per week		
8-2	Port Susan/ Port Gardner	Rockfish	All Groups: No more than 1 meal per week		
	• Mukilteo-Everett/Port Gardner	Rockfish	All Groups: No more than 2 meals per week		
9	Admiralty Inlet	Rockfish	All Groups: No more than 1 meal per week		
10	Seattle-Bremerton	Rockfish	All Groups: No more than 1 meal per week		
	• Duwamish Waterway	Rockfish	All Groups: No consumption		
	• Elliott Bay	Rockfish	All Groups: No consumption		
	• Sinclair Inlet	Rockfish	All Groups: No consumption		
11	Tacoma-Vashon	Rockfish	All Groups: No more than 1 meal per week		
12	Hood Canal	Rockfish	(CLOSED by WDFW)		
13	South Puget Sound (South of the Tacoma Narrows)	Rockfish	All Groups: No more than 1 meal per week		
Puget Sound English Sole & Other Flatfish <sup>4</sup>			Consumption Advice		
Marine Area/ Location	Flatfish Species	Women of Childbearing Age	Children	General Population	
6	East Juan de Fuca Strait	All species	All Groups: No restrictions		
7	San Juan Islands	All species	All Groups: No restrictions		
8-1	Deception Pass, Hope Island & Skagit Bay	All species	All Groups: No restrictions		
8-2	Port Susan/ Port Gardner	All species	All Groups: No restrictions		
	• Mukilteo-Everett/Port Gardner	All species	All Groups: No more than 2 meals per month		
9	Admiralty Inlet	All species	All Groups: No restrictions		
10	Seattle-Bremerton	All species	All Groups: No restrictions		
	• Duwamish Waterway	All species	All Groups: No Consumption		
	• Elliott Bay	All species	All Groups: No more than 2 meals per month		
	• Eagle Harbor	All species	All Groups: No more than 1 meal per week		
	• Port Orchard Passage	All species	All Groups: No more than 1 meal per week		
	• Sinclair Inlet	All species	All Groups: No more than 1 meal month		
11	Tacoma-Vashon	All species	All Groups: No restrictions		
	• Inner Commencement Bay	All species	All Groups: No more than 2 meals per month		
	• Outer Commencement Bay	All species	All Groups: No more than 1 meal per week		
12	Hood Canal	All species	(CLOSED by WDFW)		
13	South Puget Sound (South of the Tacoma Narrows)	All species	All Groups: No restrictions		

<sup>1</sup> Winter blackmouth fishery in Puget Sound.

<sup>2</sup> If you eat more than 2 meals per week follow DOH's fish preparation recommendations to reduce exposure to contaminants.

<sup>3</sup> Non-tribal harvest of yelloweye and canary rockfish is prohibited for conservation purposes.

<sup>4</sup> Flatfish species include English sole, starry flounder, and rock sole (i.e., all flatfish). Lingcod are not included in this advice.

**Puget Sound Crab Advice:** Data have shown that crabs from industrial urban areas may contain more contaminants than those from non-urban areas and that crab butter (viscera) harbors more contaminants than crab muscle. DOH recommends that you consume Dungeness and red rock crab from non-urban areas and that you do not eat the crab butter. If you boil crab in water, do not use the water for soup stock, broth, or gravy.

# Selected Washington Game Fish



**Rainbow Trout**

Body color is variable and may be silvery in lakes and reservoirs. It has a red to pink streak on its side and irregular spotting. There are no teeth on the back of the tongue.



**Steelhead (Female)**

Steelhead are ocean-run rainbow trout that run in both summer and winter seasons, returning after one to three years at sea.



**Coastal Cutthroat Trout**

Body color is variable. The maxillary (upper jaw bone) usually extends beyond the margin of the eye. The hyoid teeth are behind the tongue. There may be a red or orange slash on the underside of the jaw. Spotting is more closely grouped toward the tail. Sea-run coastal cutthroat return in fall.



**Brown Trout**

This trout's back is brown or olive with large spots. Sides are light brown to yellowish with large dark spots surrounded by halos of blue-gray. The tail has few spots.



**Golden Trout**

Coloration is brilliant and distinct with a green back and gold-toned sides. There are a few spots below mid-point of the body, and white tips on the dorsal, anal, and pelvic fins. Parr marks show on the side of the body.



**Eastern Brook Trout**

Dark green or blue with white belly; its upper body and dorsal fin have wormlike markings. Its sides have yellow and pink spots with blue rings. The lower fins are white-tipped and the tail is square.



**Lake Trout (Mackinaw)**

Dark gray or gray green above, with a light gray to white belly. Colored spots are absent, fins have small white borders, and the tail is forked. It inhabits large, deep lakes.



**Dolly Varden/Bull Trout**

This fish is olive green to brown above and on the sides with no wormlike markings. There are cream or crimson spots. The tail is slightly forked. Dolly Varden are a sea-run version, more silvery in color. Bull trout are found in Eastern and Western Washington.



**Kokanee (Silver Trout)**

Its back is greenish blue to silver with faint speckling. The sides and belly are silvery with no distinct spotting. When kokanee spawn in fall, their sides turn red to scarlet. The inside of the mouth is white, not black as in some salmon.



**Whitefish**

Coloration is light grayish-blue on the back with silvery sides and a dull, whitish belly. It has large scales, and a small mouth without teeth.

# Selected Washington Game Fish




**Largemouth Bass**

This bass is dark green on the back and sides, with a dark, horizontal band along its sides. The belly is white. The large jaw, when closed, extends behind the eye.




**Smallmouth Bass**

This bass is dark olive to brown on the back with a white belly. The sides are bronze and have dark vertical bands. The small jaw does not extend behind the eyes.



**Bluegill**

The bluegill is olive green to bluish with a blue and orange lower body. It has vertical bars on each side and solid black gill opercular lobes.



**Crappie**

The body is silvery with dark spots. The fins have dark bands. White crappie may have vertical bars on the sides.



**Yellow Perch**

This perch has a greenish to yellow body, a white belly, and vertical dark crossbars on each side. There are no prominent teeth.



**Walleye**

Coloration is black to brown on a whitish background. The lower portion of the tail fin is also whitish. It has a dark spot on the first dorsal fin, but no strong cross bars on the sides. The teeth are elongated.



**Bullhead**

The body is darkish-black to brown. Its head is not as flat as a channel catfish. The cat-like barbels on its mouth are brown or yellow. The skin has no scales. There are no spots on the side, and the tail is not forked.



**Channel Catfish**

The body goes from blackish to silvery to white on the sides. There may be some small irregular spots on the sides. Its skin lacks scales. It has cat-like black barbels on the mouth and jaw, a flat head, and forked tail.

FISH CHARTS

WESTERN GAME FISH

WALLEY, CRAPPIES & PERCH

TROUT, SALMON & CHARR

**More Posters / Prints by Windsor Nature Discovery**  
Warmwater Bass, Saltwater, Hummingbirds & many more.

Call today

1-800-635-4194

www.nature-discovery.com

RARE TROUT

CLASSIC TROUT

# Westside Rivers - Special Rules

WATER	SPECIES	SEASON	ADDITIONAL RULES
<b>ABERNATHY CREEK</b> (Cowlitz Co.) from mouth (Hwy. 4 Bridge) to Abernathy Falls (501)	<b>CLOSED WATERS</b> - from posted markers 500' below salmon hatchery upstream to Abernathy Falls. TROUT Other Game Fish TROUT Other Game Fish	June 1-Aug. 31 June 1-Aug. 31 Nov. 1-Mar. 15 Nov. 1-Mar. 15	Catch-and-release except up to 2 hatchery STEELHEAD may be retained. Statewide min. size/daily limit. Catch-and-release except up to 2 hatchery STEELHEAD may be retained. Statewide min. size/daily limit.
<b>ALDER CREEK</b> (Cowlitz Co.)	<b>CLOSED WATERS</b>		
<b>BAKER RIVER</b> (Skagit Co.) from mouth to Hwy. 20 Bridge at Concrete (824)	<b>ALL SPECIES</b> - night closure and non-buoyant lure restriction. Dolly Varden/Bull Trout All Other TROUT Other Game Fish SALMON	Sept. 1-Oct. 31 Sept. 1-Oct. 31 Sept. 1-Oct. 31 June 14-July 31	Min. size 20". May be retained as part of TROUT daily limit. Min. size 14". Daily limit 2. Statewide min. size/daily limit. <b>Closed 12:01 a.m. June 30 to 2:00 p.m. July 2 and from 12:01 a.m. July 9 to 2:00 p.m. July 11.</b> Min. size 12". Daily limit 2 SOCKEYE only.
from Hwy. 20 Bridge to boundary marker approximately 250' upstream from Bridge (824)	<b>ALL SPECIES</b> - night closure and non-buoyant lure restriction. All Game Fish SALMON	<b>CLOSED WATERS</b> June 14-July 31	Min. size 12". Daily limit 2 SOCKEYE only.
<b>BARNABY SLOUGH</b> (Skagit Co.)	<b>CLOSED WATERS</b>		
<b>BEAR RIVER</b> (Pacific Co.) from mouth (Hwy. 101 Bridge) to Lime Quarry Rd. (approximately 2 river miles) (305)	<b>ALL SPECIES</b> - Aug. 16-Nov. 30: night closure, non-buoyant lure restriction, and single-point barbless hooks required. All Game Fish SALMON	June 1-Mar. 31 Sept. 1-Nov. 30	Catch-and-release except up to 2 hatchery STEELHEAD may be retained. Min. size 12". Daily limit 6. Up to 2 adults may be retained. Only 1 may be a wild adult COHO. Release adult CHINOOK.
from Lime Quarry Rd. upstream	<b>CLOSED WATERS</b> - above the Longview Fiber Bridge. <b>ALL SPECIES</b> - selective gear rules. Aug. 16-Nov. 30: night closure and non-buoyant lure restriction. All Game Fish	June 1-Mar. 31	Catch-and-release except up to 2 hatchery STEELHEAD may be retained.
<b>BEAVER CREEK</b> (Thurston Co.)	<b>See Black River (Thurston County)</b>		
<b>BEAVER CREEK</b> (Wahkiakum Co.) (tributary to Elochoman River)	<b>CLOSED WATERS</b>		
<b>BEAVER PONDS</b> in Kitsap Co. and ponds in Mason Co. on Tahuya Peninsula west of Hwy. 3	TROUT Other Game Fish	Last Sat. in Apr.-Oct. 31 Last Sat. in Apr.-Oct. 31	No min. size. Daily limit 2. Statewide min. size/daily limit.
<b>BERRY CREEK</b> (Lewis Co.) (tributary to Nisqually River) (784)	All Game Fish	June 1-Oct. 31	Statewide min. size/daily limit. Selective gear rules.
<b>BIG BEAR CREEK</b> (Snohomish/King Co.) (tributary of Sammamish River)	<b>Juvenile anglers only (under 15 years old).</b> All Game Fish	June 1-Aug. 31	Statewide min. size/daily limit.
<b>BIG BEAVER CREEK</b> (Whatcom Co.) from Ross Lake upstream, including tributary streams and beaver ponds	<b>CLOSED WATERS</b> - from closed water markers on Ross Lake upstream ¼ mile. All Game Fish	July 1-Oct. 31	Catch-and-release. Selective gear rules.
<b>BIG BEEF CREEK</b> (Kitsap Co.) from Seabeck Hwy. Bridge to Lake Symington	<b>CLOSED WATERS</b> - Aug. 1-Aug. 31: within 100' of the Seabeck Hwy. NW Big Beef Creek Bridge. All Game Fish	June 1-Aug. 31	Catch-and-release. Selective gear rules.
<b>BIG QUILCENE RIVER</b>	<b>See Quilcene River (Jefferson County)</b>		
<b>BIG RIVER</b> (Clallam Co.) (386)	TROUT Other Game Fish	June 1-Feb. 28 June 1-Feb. 28	Min. size 14". Daily limit 2. Selective gear rules. Statewide min. size/daily limit. Selective gear rules.
<b>BLACK RIVER</b> (Thurston Co.) from the mouth to Black Lake and all tributaries west of I-5, including Waddell Creek, Mima Creek, Dempsey Creek, Beaver Creek, Salmon Creek, and Blooms Ditch	TROUT Other Game Fish	June 1-Oct. 31 June 1-Oct. 31	Min. size 14". Daily limit 2. Selective gear rules. Statewide min. size/daily limit. Selective gear rules.
<b>BLOOMS DITCH</b>	<b>See Black River (Thurston County)</b>		
<b>BLUE CREEK</b> (Lewis Co.) mouth to Spencer Rd. (507)	<b>CLOSED WATERS</b> - from posted sign at cable crossing to posted sign at fence about 40' downstream from rearing pond outlet and from posted sign above rearing pond outlet to Spencer Rd. <b>ALL SPECIES</b> - night closure and non-buoyant lure restriction. Open only to anglers who permanently use a wheelchair from posted sign at fence (about 40' downstream from rearing pond outlet) to posted sign above rearing pond outlet. TROUT	Dec. 1-Jan. 31	Min. size 12". Daily limit 5 TROUT only. Up to 2 over 20" may be retained. Release wild CUTTHROAT and STEELHEAD with clipped right ventral fin and a healed scar in the location of the clipped fin.

# Westside Rivers - Special Rules

WATER	SPECIES	SEASON	ADDITIONAL RULES
<b>BOGACHIEL RIVER</b> (Clallam Co.) from mouth to Hwy. 101 Bridge (398)	<b>Wild STEELHEAD retention allowed Dec. 1-Apr. 30. See Wild STEELHEAD RETENTION RULES, page 37.</b>		
	TROUT	June 1-Apr. 30	Min. size 14". Daily limit 2, except Nov. 1-Feb. 28: up to 3 hatchery STEELHEAD may be retained.
	Other Game Fish	June 1-Apr. 30	Statewide min. size/daily limit.
	SALMON	July 1-Aug. 31	Min. size 12". Daily limit 6. Up to 2 adults may be retained. Release wild adult CHINOOK and wild adult COHO.
from Hwy. 101 Bridge to Olympic National Park boundary (398)	SALMON	Sept. 1-Oct. 31	Min. size 12". Daily limit 6. Up to 3 adults may be retained. Up to 2 adults may be CHINOOK. Release wild adult COHO. Selective gear rules.
	SALMON	Nov. 1-Nov. 30	Min size 12". Daily limit 6. Up to 3 adults may be retained. A total of 2 adults may be CHINOOK and wild COHO.
	<b>ALL SPECIES - Dec. 1-Apr. 30: selective gear rules.</b>		
	TROUT	June 1-Apr. 30	Min. size 14". Daily Limit 2.
Other Game Fish June 1-Apr. 30			Statewide min. size/daily limit.
<b>BOUNDARY CREEK</b> (Clallam Co.) (Lyre River)	<b>CLOSED WATERS</b>		
<b>BOXLEY CREEK</b> (King Co.) (SF Snoqualmie River)	<b>CLOSED WATERS - from mouth to falls (located approximately river mile 0.9).</b>		
<b>BURLEY CREEK</b> (Kitsap Co.) (708)	TROUT	June 1-Oct. 31	Min. size 14". Daily Limit 2.
	Other Game Fish	June 1-Oct. 31	Statewide min. size/daily limit.
<b>BUTTER CREEK</b> (Lewis Co.)	TROUT	June 1-Oct. 31	Min. size 10". Daily limit 2. Selective gear rules.
	Other Game Fish	June 1-Oct. 31	Statewide min. size/daily limit. Selective gear rules.
<b>CALAWAH RIVER</b> (Clallam Co.) from mouth to Hwy. 101 Bridge (400)	<b>Wild STEELHEAD retention allowed Dec. 1-Apr. 30. See Wild STEELHEAD RETENTION RULES, page 37.</b>		
	TROUT	June 1-Apr. 30	Min. size 14". Daily limit 2, except Nov. 1-Feb. 28: up to 3 hatchery STEELHEAD may be retained.
	Other Game Fish	June 1-Apr. 30	Statewide min. size/daily limit.
	SALMON	July 1-Aug. 31	Min. size 12". Daily limit 6. Up to 2 adults may be retained. Release wild adult CHINOOK and wild adult COHO.
from Hwy. 101 Bridge to forks (400)	SALMON	Sept. 1-Oct. 31	Min. size 12". Daily limit 6. Up to 3 adults may be retained. A total of 2 adults may be CHINOOK. Release wild adult COHO. Selective gear rules.
	SALMON	Nov. 1-Nov. 30	Min. size 12". Daily limit 6. Up to 3 adults may be retained. A total of 2 adults may be CHINOOK and wild COHO.
	<b>ALL SPECIES - Dec. 1-Apr. 30: selective gear rules.</b>		
	TROUT	June 1-Apr. 30	Min. size 14". Daily Limit 2.
Other Game Fish June 1-Apr. 30			Statewide min. size/daily limit.
<b>CALAWAH RIVER, SOUTH FORK</b> (Clallam Co.) from mouth to Olympic National Park boundary (400)	<b>ALL SPECIES - Dec. 1-Feb. 28: selective gear rules.</b>		
	TROUT	June 1-Feb. 28	Min. size 14". Daily Limit 2.
Other Game Fish June 1-Feb. 28			Statewide min. size/daily limit.
<b>CAMAS SLOUGH</b> (Clark Co.)	Defined as those waters outside of the mouth of the Washougal River, north of Lady Island, and downstream of the Hwy. 14 Bridge at the upstream end of Lady Island. <b>Fishing in Camas Slough is open when adjacent mainstem Columbia or Washougal rivers are open to fishing for SALMON. The daily limit follows the most liberal regulation of either area.</b>		
<b>CAMPBELL CREEK</b> (Mason Co.)	<b>CLOSED WATERS</b>		
<b>CANYON CREEK</b> (Clark Co.)	TROUT	June 1-Oct. 31	Min. size 8". Daily limit 5.
	Other Game Fish	June 1-Oct. 31	Statewide min. size/daily limit.
<b>CANYON CREEK</b> (Snohomish Co.) (South Fork Stillaguamish) mouth to forks (866)	TROUT	June 1-Feb. 28	Min. size 14". Daily limit 2.
	Other Game Fish	June 1-Feb. 28	Statewide min. size/daily limit.
<b>CANYON CREEK</b> (Whatcom Co.)	<b>CLOSED WATERS - from mouth to Canyon Creek Rd. Bridge.</b>		
<b>CANYON RIVER</b> (Mason and Grays Harbor Co.)	<b>CLOSED WATERS</b>		
<b>CARBON RIVER</b> (Pierce Co.) from mouth to Voight Creek (802)	<b>ALL SPECIES - Sept. 1-Nov. 30: night closure, non-buoyant lure restriction, and single-point barbless hooks required.</b>		
	TROUT	Sept. 1-Feb. 28	Min. size 14". Daily limit 2.
	Other Game Fish	Sept. 1-Feb. 28	Statewide min. size/daily limit.
	SALMON	Sept. 1-Nov. 30	Min. size 12". Daily limit 6. Up to 4 adults may be retained. Up to 2 may be adult hatchery CHINOOK. Release wild adult CHINOOK, and CHUM.
from Voight Creek to Hwy. 162 Bridge (802)	TROUT	July 1-Aug. 15	Min. size 14". Daily limit 2
	Other Game Fish	July 1-Aug. 15	Statewide min. size/daily limit.
	TROUT	Dec. 1-Feb. 28	Min. size 14". Daily limit 2.
	Other Game Fish	Dec. 1-Feb. 28	Statewide min. size/daily limit.



# Westside Rivers - Special Rules

WATER	SPECIES	SEASON	ADDITIONAL RULES
<b>CASCADE RIVER</b> (Skagit Co.) from mouth to Rockport-Cascade Rd. Bridge (826)	<b>ALL SPECIES</b> - June 1-July 9 and Sept. 16-Nov. 30: non-bouyant lure restriction and night closure.		
	Dolly Varden/bull trout	Oct. 1-Feb. 28	Min. size 20". May be retained as part of TROUT daily limit.
	All Other TROUT	Oct. 1-Feb. 28	Min. size 14". Daily limit 2.
	Other Game Fish	Oct. 1-Feb. 28	Statewide min. size/daily limit.
	SALMON	June 1-July 15	Min. size 12". Daily limit 4 hatchery CHINOOK only. Up to 2 may be adults.
	SALMON	Sept. 16-Nov. 30	Min. size 12". Daily limit 4 COHO only.
from Rockport-Cascade Rd. Bridge upstream (826)	All Game Fish	June 1-Feb. 28	Catch-and-release except up to 2 hatchery STEELHEAD may be retained. Selective gear rules.
<b>CEDAR CREEK</b> (Clark Co.) (tributary of North Fork Lewis) from mouth to Grist Mill Bridge (609)	<b>CLOSED WATERS</b> - from the Grist Mill Bridge to 100' upstream of the falls.		
	TROUT	June 1-Mar. 15	Catch-and-release except up to 2 hatchery STEELHEAD may be retained.
	Other Game Fish	June 1-Mar. 15	Statewide min. size/daily limit.
<b>CEDAR CREEK</b> (Jefferson Co.) outside Olympic National Park, south of Hoh River (311)	<b>ALL SPECIES</b> - selective gear rules.		
	TROUT	June 1-Feb. 28	Min. size 14". Daily limit 2.
	Other Game Fish	June 1-Feb. 28	Statewide min. size/daily limit.
<b>CEDAR RIVER</b> (King Co.) from mouth to Cedar Falls (712)	<b>CLOSED WATERS</b> - from Landsburg Rd. Bridge (river mile 21.5) to Cedar Falls.		
	<b>ALL SPECIES</b> - selective gear rules and night closure.		
	All Game Fish	June 1-Aug. 31	Statewide min. size/daily limit. Release TROUT.
<b>CEDAR RIVER</b> (Pacific Co.) (312)	All Game Fish	June 1-Oct. 31	Catch-and-release except up to 2 hatchery STEELHEAD may be retained. Selective gear rules.
<b>CHAMBERS CREEK</b> (Pierce Co.) (714)	<b>ALL SPECIES</b> - night closure and non-buoyant lure restriction.		
	All Game Fish	July 1-Nov. 15	Statewide min. size/daily limit.
<b>CHAMBERS CREEK ESTUARY</b> (Pierce Co.) downstream of markers 400' below the Boise-Cascade Dam (near West Tacoma Mill) to Burlington- Northern railroad bridge (714)	<b>ALL SPECIES</b> - night closure and non-buoyant lure restriction.		
	<b>Marine Area 13 rules apply downstream of Burlington-Northern railroad bridge.</b>		
	TROUT	July 1-Nov. 15	Min. size 14". Daily limit 2.
	Other Game Fish	July 1-Nov. 15	Statewide min. size/daily limit.
	SALMON	July 1-Nov. 15	Min. size 12". Daily limit 6. Up to 2 adults may be retained. Release wild COHO.
<b>CHEHALIS RIVER</b> (Grays Harbor Co.) from mouth (Hwy. 101 Bridge in Aberdeen) to Porter Bridge (317)	<b>ALL SPECIES</b> - Aug. 16-Nov. 30: single-point barbless hooks required. Sept. 16-Sept. 30: bait and fishing from any floating device prohibited downstream of Lakeside Industries Tower in Aberdeen.		
	TROUT	June 1-Apr. 15	Min. size 14". Daily limit 2.
	Other Game Fish	June 1-Apr. 15	Statewide min. size/daily limit.
	SALMON	Sept. 16-Sept. 30	Min. size 12". Daily limit 6. Up to 2 adults may be retained of which only 1 may be a wild adult COHO. Release adult CHINOOK and CHUM. Closed to fishing for SALMON upstream of Lakeside Industries Tower (approximately 1¼ miles upstream of Hwy. 101 Bridge) in Aberdeen.
	SALMON	Oct. 1-Oct. 15	Min. size 12". Daily limit 6. Up to 2 adults may be retained of which only 1 may be a wild adult COHO. Release adult CHINOOK and CHUM.
	SALMON	Oct. 16-Jan. 31	Min. size 12". Daily limit 6. Up to 2 adults may be retained. Release adult CHINOOK, wild COHO, and CHUM.
	STURGEON	Year-round	Min. size 42". Max. size 60". Daily limit 1. Fishing for STURGEON allowed 24 hours a day.
from Porter Bridge to high bridge on Weyerhaeuser 1000 line approximately 400 yards downstream of Roger Creek (south of Pe Ell)	<b>ALL SPECIES</b> - Aug. 16-Nov. 30: single-point barbless hooks required.		
	TROUT	June 1-Apr. 15	Min. size 14". Daily limit 2.
	Other Game Fish	June 1-Apr. 15	Statewide min. size/daily limit.
	SALMON	Oct. 1-Oct. 15	Min. size 12". Daily limit 6. Up to 2 adults may be retained of which only 1 may be a wild adult COHO. Release adult CHINOOK and CHUM.
<b>From Porter Bridge to Black River</b> (317)	SALMON	Oct. 16-Jan. 31	Min. size 12". Daily limit 6. Up to 2 adults may be retained. Release adult CHINOOK, wild COHO, and CHUM.
<b>From Black River upstream</b> (315)	STURGEON	Year-round	Min. size 42". Max. size 60". Daily limit 1. Fishing for STURGEON allowed 24 hours a day.
from high bridge on Weyerhaeuser 1000 line approximately 400 yards downstream of Roger Creek (south of Pe Ell) upstream including all forks and tributaries (315)	All Game Fish	June 1-Apr. 15	Catch-and-release except up to 2 hatchery STEELHEAD may be retained. Selective gear rules.
<b>CHEHALIS RIVER, SOUTH FORK</b> (Lewis Co.) from mouth to Hwy. bridge at Boistfort School (319)	TROUT	June 1-Apr. 15	Min. size 14". Daily limit 2.
	Other Game Fish	June 1-Apr. 15	Statewide min. size/daily limit.
<b>CHIMACUM CREEK</b> (Jefferson Co.) from mouth to Ness's Corner Rd.	TROUT	June 1-Aug. 31	Min. size 14". Daily limit 2.
	Other Game Fish	June 1-Aug. 31	Statewide min. size/daily limit.
from Ness's Corner Rd. upstream	TROUT	June 1-Oct. 31	Min. size 14". Daily limit 2.
	Other Game Fish	June 1-Oct. 31	Statewide min. size/daily limit.

# Westside Rivers - Special Rules

WATER	SPECIES	SEASON	ADDITIONAL RULES
<b>CISPUS RIVER</b> (Lewis Co.) from mouth (posted markers at the Lewis County PUD kayak launch) upstream to the North Fork (555)	All Game Fish	June 1-Oct. 31	Statewide min. size/daily limit. Release CUTTHROAT. Catch-and-release except up to 2 hatchery STEELHEAD may be retained. Statewide min. size/daily limit. Min. size 8". Daily limit 6. Up to 2 adults may be retained. Release wild COHO and wild CHINOOK. Min. size 8". Daily limit 6. Up to 2 may be adult CHINOOK. Release wild COHO.
	TROUT	Nov. 1-May 31	
	Other Game Fish	Nov. 1-May 31	
	SALMON	Jan. 1-July 31	
	SALMON	Aug. 1-Dec. 31	
<b>CISPUS RIVER, NORTH FORK</b> (Lewis Co.) (555)	<b>ALL SPECIES - selective gear rules.</b>		
	TROUT	June 1-Oct. 31	Min. size 8". Daily limit 2. Only 1 over 12" may be retained. Release CUTTHROAT.
	Other Game Fish	June 1-Oct. 31	Statewide min. size/daily limit.
<b>CLALLAM RIVER</b> (Clallam Co.) (718)	TROUT	June 1-Feb. 28	Min. size 14". Daily limit 2.
	Other Game Fish	June 1-Feb. 28	Statewide min. size/daily limit.
<b>CLEARWATER RIVER</b> (Jefferson Co.) from mouth to Snahapish River (392)	<b>Wild STEELHEAD retention allowed Dec. 1-Apr. 15. See Wild STEELHEAD RETENTION RULES, page 37.</b>		
	TROUT	June 1-Apr. 15	Min. size 14". Daily limit 2.
	Other Game Fish	June 1-Apr. 15	Statewide min. size/daily limit.
	SALMON	Sept. 1-Nov. 30	Min. size 12". Daily limit 6. Up to 2 adults may be retained. Release CHINOOK.
	TROUT	June 1-Oct. 31	Min. size 14". Daily limit 2.
from Snahapish River upstream	Other Game Fish	June 1-Oct. 31	Statewide min. size/daily limit.
<b>CLEARWATER RIVER</b> (Pierce Co.)	TROUT	July 1-Oct. 31	Min. size 14". Daily limit 2. Selective gear rules.
	Other Game Fish	July 1-Oct. 31	Statewide min. size/daily limit. Selective gear rules.
<b>CLOQUALLUM CREEK</b> (Grays Harbor Co.) from mouth to Hwy. 8 Bridge (321)	TROUT	June 1-Mar. 31	Min. size 14". Daily limit 2.
	Other Game Fish	June 1-Mar. 31	Statewide min. size/daily limit.
	TROUT	June 1-Feb. 28	Min. size 14". Daily limit 2.
from Hwy. 8 Bridge to the 2nd bridge on Cloquallum Rd.	Other Game Fish	June 1-Feb. 28	Statewide min. size/daily limit.
<b>CLOUGH CREEK</b> (King Co.) (SF Snoqualmie River)	<b>CLOSED WATERS</b>		
<b>COAL CREEK</b> (Cowlitz Co.) from mouth to 400' below falls (517)	TROUT	June 1-Aug. 31	Catch-and-release except up to 2 hatchery STEELHEAD may be retained. Statewide min. size/daily limit.
	Other Game Fish	June 1-Aug. 31	
	TROUT	Nov. 1-Feb. 28	Catch-and-release except up to 2 hatchery STEELHEAD may be retained. Statewide min. size/daily limit.
	Other Game Fish	Nov. 1-Feb. 28	
<b>COAL CREEK</b> (King Co.) (tributary of Lake Washington)	<b>Juvenile anglers only (under 15 years old).</b>		
	All Game Fish	June 1-Aug. 31	Statewide min. size/daily limit.
<b>COAL CREEK</b> (King Co.) (near Snoqualmie) from mouth to Hwy. I-90	<b>Juvenile anglers only (under 15 years old).</b>		
	TROUT	Last Sat. in Apr.-Oct. 31	No min. size. Daily limit 2.
	Other Game Fish	Last Sat. in Apr.-Oct. 31	Statewide min. size/daily limit.
<b>COLUMBIA RIVER</b>	<b>See Eastside Rivers - Special Rules</b>		
<b>CONNELLY CREEK</b> (Lewis Co.) and all tributaries	<b>CLOSED WATERS - from 400' below the city of Morton dam upstream.</b>		
<b>COPALIS RIVER</b> (Grays Harbor Co.) from mouth to Carlisle Bridge (339)	TROUT	June 1-Feb. 28	Min. size 14". Daily limit 2. Statewide min. size/daily limit. Min. size 12". Daily limit 6. Up to 2 adults may be retained. Release adult CHINOOK and CHUM.
	Other Game Fish	June 1-Feb. 28	
	SALMON	Sept. 1-Jan. 31	
	TROUT	June 1-Feb. 28	Min. size 14". Daily limit 2.
from Carlisle Bridge upstream (339)	Other Game Fish	June 1-Feb. 28	Statewide min. size/daily limit.
<b>COUGAR CREEK</b> (Cowlitz Co.) (tributary to Yale Reservoir)	All Game Fish	June 1-Aug. 31	Statewide min. size/daily limit.
<b>COULTER CREEK</b> (Kitsap/Mason Co.)	TROUT	June 1-Oct. 31	Min. size 14". Daily limit 2. Statewide min. size/daily limit.
	Other Game Fish	June 1-Oct. 31	
<b>COWEEMAN RIVER</b> (Cowlitz Co.) from mouth to Mulholland Creek (557)	TROUT	June 1-Aug. 31	Catch-and-release except up to 2 hatchery STEELHEAD may be retained. Statewide min. size/daily limit.
	Other Game Fish	June 1-Aug. 31	
	TROUT	Nov. 1-Mar. 15	Catch-and-release except up to 2 hatchery STEELHEAD may be retained. Statewide min. size/daily limit.
	Other Game Fish	Nov. 1-Mar. 15	
	TROUT	June 1-Aug. 31	Catch-and-release except up to 2 hatchery STEELHEAD may be retained. Statewide min. size/daily limit.
from Mulholland Creek upstream (557)	Other Game Fish	June 1-Aug. 31	

# Westside Rivers - Special Rules

WATER	SPECIES	SEASON	ADDITIONAL RULES
<b>COWLITZ RIVER</b> (Cowlitz/Lewis Co.) from boundary markers at mouth to Mayfield Dam (561)  <i>For areas between Dams, see                      Mayfield and Riffe Lakes                      (563)</i>	<b>CLOSED WATERS</b> - from 400' or posted markers below the Cowlitz Salmon Hatchery barrier dam, to boundary markers near the Cowlitz Salmon Hatchery water intake located about 1,700' upstream from the Cowlitz Salmon Hatchery barrier dam. <b>CLOSED WATERS</b> - from 400' below Mayfield Powerhouse upstream to Mayfield Dam. <b>CLOSED WATERS</b> - within a 100' radius of the new Cowlitz Trout Hatchery outfall structure <b>except</b> open within posted markers to anglers who permanently use a wheelchair.		
	TROUT	June 1-Mar. 31	Min. size 12". Daily limit 5. Up to 2 over 20" may be retained. Release wild CUTTHROAT. Release STEELHEAD with clipped right ventral fin and a healed scar at the location of the clipped fin.
	Other Game Fish	June 1-Mar. 31	Statewide min. size/daily limit.
	All Game Fish	Apr. 1-May 31	Catch-and-release except up to 2 hatchery STEELHEAD may be retained. Release STEELHEAD with a clipped right ventral fin and a healed scar at the location of the clipped fin.
	SALMON	Jan. 1-July 31	Min. size 12". Daily limit 6. Up to 2 adults may be retained. Only hatchery CHINOOK and hatchery COHO may be retained.
	SALMON	Aug. 1-Dec. 31	Min. size 12". Daily limit 6. Only hatchery COHO and hatchery CHINOOK JACKS may be retained.
	STURGEON	Year-round	Same rules as for Columbia River upstream from the Wauna Powerline crossing at river mile 40 near Cathlamet. <b>(See Eastside Rivers)</b>
from posted PUD sign on Peters Rd. to the mouth of Ohanepecosh & Muddy Fork (559)	<b>Additional rules for Mill Creek to Barrier Dam</b> upstream from a line from Mill Creek to a boundary marker on the opposite shore. 1) <b>CLOSED WATERS</b> - from Barrier Dam downstream 400' or the posted deadline. 2) <b>ALL SPECIES</b> - Apr. 1-Oct. 31: night closure and non-buoyant lure restriction. 3) Fishing from floating devices prohibited at all times. 4) May 1-June 15: fishing from south side of river is prohibited. 5) Hours of access to this area are 4:00 a.m.-10:00 p.m. daily.		
	TROUT	June 1-Oct. 31	Min. size 8". Daily limit 2. Release CUTTHROAT.
	Other Game Fish	June 1-Oct. 31	Statewide min. size/daily limit.
	SALMON	Jan. 1-July 31	Min. size 12". Daily limit 6. Up to 2 adults may be retained. Release wild COHO and wild CHINOOK.
	SALMON	Aug. 1-Dec. 31	Min. size 12". Daily limit 6. Up to 2 may be adult CHINOOK. Release wild COHO.
	TROUT	Nov. 1-May 31	Catch-and-release except up to 2 hatchery STEELHEAD may be retained.
	Other Game Fish	Nov. 1-May 31	Statewide min. size/daily limit.
<b>COWLITZ RIVER</b> (Lewis Co.) Clear Fork and Muddy Fork (559)	All Game Fish	June 1-Oct. 31	Statewide min. size/daily limit. Release CUTTHROAT. Selective gear rules.
<b>CRANBERRY CREEK</b> (Mason Co.)	<b>CLOSED WATERS</b> - from mouth to Lake Limerick.		
<b>CURLEY CREEK</b> (Kitsap Co.) (722)	TROUT	June 1-Oct. 31	Min. size 14". Daily limit 2.
	Other Game Fish	June 1-Oct. 31	Statewide min. size/daily limit.
<b>DAKOTA CREEK</b> (Whatcom Co.) from mouth to Giles Rd. Bridge (724)	Mouth is defined as a line from outermost headland on south bank to the house at 1285 Runge Ave., Blaine, WA (¼ mile downstream of Blaine Rd. Bridge).		
	All Game Fish	June 1-Oct. 31	Statewide min. size/daily limit.
	SALMON	Oct. 1-Dec. 31	Min. size 12". Daily limit 2.
<b>DEEP CREEK</b> (Clallam Co.) (726)	All Game Fish	Dec. 1-Feb. 28	Catch-and-release except up to 2 hatchery STEELHEAD may be retained.
<b>DEEP RIVER</b> (Wahkiakum Co.) from mouth to town bridge (1.2 miles above the Hwy. 4 Bridge) (580)	TROUT	Year-round	Catch-and-release except up to 2 hatchery STEELHEAD may be retained.
	Other Game Fish	Year-round	Statewide min. size/daily limit.
	SALMON	Jan. 1-July 31	Min. size 12". Daily limit 6. Up to 2 adults may be retained. Release wild CHINOOK and wild COHO.
	SALMON	Aug. 1-Dec. 31	Min. size 12". Daily limit 6. Up to 4 adults may be retained. Up to 2 may be adult CHINOOK. Release wild COHO, and CHUM.
	STURGEON	Year-round	Same rules as for Columbia River downstream from the Wauna Powerline crossing at river mile 40 near Cathlamet. <b>(See Eastside Rivers)</b>
from town bridge upstream (580)	TROUT	Year-round	Catch-and-release except up to 2 hatchery STEELHEAD may be retained.
	Other Game Fish	Year-round	Statewide min. size/daily limit.
	STURGEON	Year-round	Same rules as for Columbia River downstream from the Wauna Powerline crossing at river mile 40 near Cathlamet. <b>(See Eastside Rivers)</b>
<b>DEER CREEK</b> (Mason Co.)	<b>CLOSED WATERS</b>		
<b>DEER CREEK AND LITTLE DEER CREEK</b> (Skagit/Snohomish Co.) (tributaries to North Fork Stillaguamish)	<b>CLOSED WATERS</b>		
<b>DEMPSEY CREEK</b>	See Black River (Thurston County)		
<b>DESCHUTES RIVER</b> (Thurston Co.) downstream of lowest Tumwater Falls fish ladder (728)	<b>CLOSED WATERS</b> - from 400' below lowest Tumwater Falls fish ladder to the Old Hwy. 99 Bridge on Capitol Blvd. in Tumwater.		
	See Capitol Lake (Thurston County)		
from the Old Hwy. 99 Bridge on Capitol Blvd. in Tumwater upstream to the Henderson Blvd. Bridge near Pioneer Park (728) (continued on next page)	<b>ALL SPECIES</b> - Aug. 1-Nov. 30: night closure and non-buoyant lure restriction.		
	TROUT	June 1-Mar. 31	Min. size 14". Daily limit 2.
	Other Game Fish	June 1-Mar. 31	Statewide min. size/daily limit.
	SALMON	July 1-Oct. 15	Min. size 12". Daily limit 6. Up to 2 adults may be retained. Release COHO.

# Westside Rivers - Special Rules

WATER	SPECIES	SEASON	ADDITIONAL RULES
<b>DESCHUTES RIVER</b> (cont.) from the Henderson Blvd. Bridge near Pioneer Park upstream (728)	All Game Fish SALMON	Year-round July 1-Oct. 15	Catch-and-release except up to 2 hatchery STEELHEAD may be retained. Selective gear rules. Min. size 12". Daily limit 6. Up to 2 adults may be retained. Release COHO. Selective gear rules.
<b>DEWATTO RIVER</b> (Mason Co.) from mouth to Dewatto-Holly Rd. Bridge (732)	All Game Fish SALMON	June 1-Oct. 31 Sept. 16-Oct. 31	Catch-and-release. Selective gear rules. Min. size 12". Daily limit 2 COHO only. Selective gear rules.
from Dewatto-Holly Rd. Bridge upstream	All Game Fish	June 1-Oct. 31	Catch-and-release. Selective gear rules.
<b>DICKEY RIVER AND EAST FORK</b> (Clallam Co.) from Olympic National Park boundary upstream to East Fork Dickey River (402)	<b>Wild STEELHEAD retention allowed Dec. 1-Apr. 30. See Wild STEELHEAD RETENTION RULES, page 37.</b>		
	TROUT	June 1-Apr. 30	Min. size 14". Daily limit 2.
	Other Game Fish	June 1-Apr. 30	Statewide min. size/daily limit.
	SALMON	July 1-Aug. 31	Min. size 12". Daily limit 6. Up to 2 adults may be retained. Release wild adult CHINOOK and wild adult COHO.
	SALMON	Sept. 1-Oct. 31	Min. size 12". Daily limit 6. Up to 3 adults may be retained. A total of 2 adults may be CHINOOK. Release wild adult COHO. Selective gear rules.
	SALMON	Nov. 1-Nov. 30	Min. size 12". Daily limit 6. Up to 3 adults may be retained. A total of 2 adults may be CHINOOK and wild COHO.
from East Fork Dickey River to D5200 Rd. (402)	<b>Wild STEELHEAD retention allowed Dec. 1-Apr. 30. See Wild STEELHEAD RETENTION RULES, page 37.</b>		
	TROUT	June 1-Apr. 30	Min. size 14". Daily limit 2.
	Other Game Fish	June 1-Apr. 30	Statewide min. size/daily limit.
from D5200 Rd. upstream (402)	<b>Wild STEELHEAD retention allowed Dec. 1-Mar. 15. See Wild STEELHEAD RETENTION RULES, page 37.</b>		
	TROUT	June 1-Mar. 15	Min. size 14". Daily limit 2.
	Other Game Fish	June 1-Mar. 15	Statewide min. size/daily limit.
<b>DICKEY RIVER, WEST FORK</b> (Clallam Co.) (402)	<b>Wild STEELHEAD retention allowed Dec. 1-Mar. 15. See Wild STEELHEAD RETENTION RULES, page 37.</b>		
	TROUT	June 1-Mar. 15	Min. size 14". Daily limit 2.
	Other Game Fish	June 1-Mar. 15	Statewide min. size/daily limit.
<b>DOSEWALLIPS RIVER</b> (Jefferson Co.) from mouth to Hwy. 101 Bridge (734)	All Game Fish SALMON	June 1-Aug. 31 Nov. 1-Dec. 15	Catch-and-release. Selective gear rules. Min. size 12". Daily limit 2 CHUM only.
from Hwy. 101 Bridge to the Olympic National Park boundary about ¾ mile downstream of falls (734)	All Game Fish	June 1-Aug. 31	Catch-and-release. Selective gear rules.
<b>DUCKABUSH RIVER</b> (Jefferson Co.) from mouth to Mason Co. PUD #1 overhead electrical distribution line (736)	All Game Fish SALMON	June 1-Aug. 31 Nov. 1-Dec. 15	Catch-and-release. Selective gear rules. Min. size 12". Daily limit 2 CHUM only.
from Mason Co. PUD #1 overhead electrical distribution line to the Olympic National Park boundary (736)	All Game Fish	June 1-Aug. 31	Catch-and-release. Selective gear rules.
<b>DUNGENESS RIVER</b> (Clallam Co.) from mouth to hatchery intake pipe at river mile 11.3 (738)	TROUT Other Game Fish SALMON	Oct. 16-Feb. 28 Oct. 16-Feb. 28 Oct. 16-Dec. 31	Min. size 14". Daily limit 2. Statewide min. size/daily limit. Min. size 12". Daily limit 4 COHO only.
from the hatchery intake pipe at river mile 11.3 to Gold Creek (738)	<b>CLOSED WATERS - from the forks at Dungeness Forks Campground to Gold Creek.</b>		
	TROUT	Oct. 16-Feb. 28	Min. size 14". Daily limit 2.
	Other Game Fish	Oct. 16-Feb. 28	Statewide min. size/daily limit.
from Gold Creek upstream (738)	TROUT	June 1-Oct. 31	Min. size 14". Daily limit 2.
	Other Game Fish	June 1-Oct. 31	Statewide min. size/daily limit.
<b>DUWAMISH RIVER</b> (King Co.)	<b>See Green River (King County)</b>		
<b>EAST TWIN RIVER</b> (Clallam Co.)	TROUT Other Game Fish	June 1-Oct. 31 June 1-Oct. 31	Min. size 14". Daily limit 2. Statewide min. size/daily limit.
<b>ELK RIVER</b> (Grays Harbor Co.) from mouth (Hwy. 105 Bridge) to confluence of east and middle branches (342)	<b>ALL SPECIES - Aug. 16-Nov. 30: single-point barbless hooks required.</b>		
	TROUT	June 1-Feb. 28	Min. size 14". Daily limit 2.
	Other Game Fish	June 1-Feb. 28	Statewide min. size/daily limit.
	SALMON	Oct. 1-Oct. 15	Min. size 12". Daily limit 6. Up to 2 adults may be retained of which only 1 may be a wild adult COHO. Release adult CHINOOK and CHUM.
	SALMON	Oct. 16-Nov. 30	Min. size 12". Daily limit 6. Up to 2 adults may be retained. Release adult CHINOOK, wild COHO, and CHUM.
from confluence of east and middle branches upstream (342)	TROUT	June 1-Feb. 28	Min. size 14". Daily limit 2.
	Other Game Fish	June 1-Feb. 28	Statewide min. size/daily limit.

# Westside Rivers - Special Rules

WATER	SPECIES	SEASON	ADDITIONAL RULES
<b>ELOCHOMAN RIVER</b> (Wahkiakum Co.) from mouth to West Fork (583)	<b>CLOSED WATERS</b> - from WDFW temporary rack downstream to Foster (Risk) Rd. Bridge while rack is installed in river; from a point 50' above to 100' below the outlet pipes from the most downstream Elochoman Hatchery rearing pond and extending 30' out from the south bank of the river; from 100' above the upper hatchery rack downstream to the Elochoman Hatchery bridge located 400' below the upper hatchery rack; from West Fork upstream.		
	<b>ALL SPECIES</b> - Sept. 1-Oct. 31: night closure, non-buoyant lure restriction, and stationary gear restriction.		
	TROUT Other Game Fish SALMON	June 1-Mar. 15 June 1-Mar. 15 Sept. 1-Oct. 15	Catch-and-release except up to 2 hatchery STEELHEAD may be retained. Statewide min. size/daily limit. Min. size 12". Daily limit 6. Up to 4 adult COHO may be retained. Release wild COHO and CHUM. Release all CHINOOK except hatchery JACKS.
<b>ELWHA RIVER</b> (Clallam Co.) from mouth to Aldwell Lake Dam (742)	<b>CLOSED WATERS</b> - from 200' downstream of the south spillway on Aldwell Lake Dam to Aldwell Dam. <b>ALL SPECIES</b> - fishing from any floating device prohibited.		
	TROUT Other Game Fish SALMON	Oct. 1-Feb. 28 Oct. 1-Feb. 28 Oct. 1-Nov. 15	Min. size 14". Daily limit 2. Statewide min. size/daily limit. Min. size 12". Daily limit 6 COHO only. Up to 4 adult COHO may be retained.
	from Lake Aldwell upstream including all tributaries except Indian Creek up to the Olympic National Park boundary (742) <b>ALL SPECIES</b> - selective gear rules.		
<b>FISHER SLOUGH</b> (Skagit Co.) from mouth to Hwy. 530 (Pioneer Hwy.) Bridge (830)	TROUT Other Game Fish	Year-round Year-round	Min. size 14". Daily limit 2. Statewide min. size/daily limit.
	from Hwy. 530 (Pioneer Hwy.) Bridge upstream (830)		
	TROUT Other Game Fish	June 1-Oct. 31 June 1-Oct. 31	Min. size 14". Daily limit 2. Statewide min. size/daily limit.
<b>FISHTRAP CREEK</b> (Whatcom Co.) from Koh Rd. to Bender Rd.	<b>Juvenile anglers only (under 15 years old).</b>		
	All Game Fish	June 1-Oct. 31	Statewide min. size/daily limit.
<b>GERMANY CREEK</b> (Cowlitz Co.) from mouth to end of Germany Creek Rd. (approximately 5 miles) (589)	TROUT	June 1-Aug. 31	Catch-and-release except up to 2 hatchery STEELHEAD may be retained.
	Other Game Fish	June 1-Aug. 31	Statewide min. size/daily limit.
	TROUT	Nov. 1-Mar. 15	Catch-and-release except up to 2 hatchery STEELHEAD may be retained.
	Other Game Fish	Nov. 1-Mar. 15	Statewide min. size/daily limit.
<b>GOBAR CREEK</b> (Cowlitz Co.) (tributary to Kalama River) (600)	All Game Fish	June 1-Mar. 31	Catch-and-release. Selective gear rules.
<b>GOLDSBOROUGH CREEK</b> (Mason Co.)	TROUT	June 1-Oct. 31	Min. size 14". Daily limit 2.
	Other Game Fish	June 1-Oct. 31	Statewide min. size/daily limit.
<b>GOODMAN CREEK</b> (Jefferson Co.) outside Olympic National Park (345)	TROUT	June 1-Feb. 28	Min. size 14". Daily limit 2.
	Other Game Fish	June 1-Feb. 28	Statewide min. size/daily limit.
<b>GORST CREEK</b> (Kitsap Co.)	<b>CLOSED WATERS</b> - from lower bridge on the Old Belfair Hwy. upstream (including tributaries).		
	TROUT	June 1-Oct. 31	Min. size 14". Daily limit 2.
	Other Game Fish	June 1-Oct. 31	Statewide min. size/daily limit.
<b>GOSNELL CREEK</b> (Mason Co.) (tributary to Lake Isabella) and all tributaries	TROUT	June 1-Oct. 31	Min. size 14". Daily limit 2.
	Other Game Fish	June 1-Oct. 31	Statewide min. size/daily limit.
<b>GRAYS RIVER</b> (Wahkiakum Co.) from mouth to Hwy. 4 Bridge (595)	<b>ALL SPECIES</b> - Sept. 1-Oct. 15: night closure, non-buoyant lure restriction, and stationary gear restriction.		
	All Game Fish	Sept. 1-Oct. 15	Catch-and-release except up to 2 hatchery STEELHEAD may be retained.
	All Game Fish SALMON	Nov. 15-Mar. 15 Sept. 1-Oct. 15	Catch-and-release except up to 2 hatchery STEELHEAD may be retained. Min. size 12". Daily limit 6. Up to 4 adults may be retained. Up to 2 may be adult CHINOOK. Release wild COHO and CHUM. All CHINOOK must be adipose and/or ventral fin clipped to be retained.
from Hwy. 4 Bridge to mouth of South Fork (595)	<b>ALL SPECIES</b> - Sept. 1-Oct. 15: night closure, non-buoyant lure restriction, and stationary gear restriction.		
	All Game Fish	Sept. 1-Oct. 15	Catch-and-release except up to 2 hatchery STEELHEAD may be retained.
	All Game Fish SALMON	Dec. 15-Mar. 15 Sept. 1-Oct. 15	Catch-and-release except up to 2 hatchery STEELHEAD may be retained. Min. size 12". Daily limit 6. Up to 4 adults may be retained. Up to 2 may be adult CHINOOK. Release wild COHO and CHUM. All CHINOOK must be adipose and/or ventral fin clipped to be retained.
<b>GRAYS RIVER, EAST FORK</b> (Wahkiakum Co.) (595)	<b>ALL SPECIES</b> - selective gear rules.		
	TROUT Other Game Fish	June 1-Oct. 31 June 1-Oct. 31	Catch-and-release except up to 2 hatchery STEELHEAD may be retained. Statewide min. size/daily limit.

# Westside Rivers - Special Rules

WATER	SPECIES	SEASON	ADDITIONAL RULES
<b>GRAYS RIVER, WEST FORK</b> (Wahkiakum Co.) mouth to hatchery intake/ footbridge (596)	<b>ALL SPECIES</b> - Sept. 1-Oct. 15: night closure, non-buoyant lure restriction, and stationary gear restriction.		
	All Game Fish All Game Fish SALMON	June 1-Aug. 31 Dec. 15-Mar. 15 Sept. 1-Oct. 15	Statewide min. size/daily limit. Catch-and-release except up to 2 hatchery STEELHEAD may be retained. Min. size 12". Daily limit 6. Up to 4 adults may be retained. Up to 2 may be adult CHINOOK. Release wild COHO and CHUM. All CHINOOK must be adipose and/or ventral fin clipped to be retained.
<b>GRAY WOLF RIVER</b> (Clallam Co.) from mouth at Dungeness Forks Campground upstream to the Olympic National Park boundary	<b>CLOSED WATERS</b> - from mouth at Dungeness Forks Campground to bridge at river mile 1.		
	TROUT Other Game Fish	June 1-Oct. 31 June 1-Oct. 31	Min. size 14". Daily limit 2. Selective gear rules. Statewide min. size/daily limit. Selective gear rules.
<b>GREEN RIVER</b> (Cowlitz Co.) (565)	<b>CLOSED WATERS</b> - all tributaries and from 2800 Bridge upstream; from 400' or posted markers below and above the salmon hatchery rack (when installed in the river), and Sept. 1-Nov. 30: from 400' below to 400' above the water intake at the upper end of the hatchery.		
	All Game Fish SALMON	June 1-Nov. 30 Aug. 1-Nov. 30	Catch-and-release except up to 2 hatchery STEELHEAD may be retained. Min. size 12". Daily limit 6. Up to 4 adult COHO may be retained. Release wild COHO and CHUM. Release all CHINOOK except hatchery JACKS.
<b>GREEN (DUWAMISH) RIVER</b> (King Co.) downstream of 1st Ave. South Bridge	<b>See Marine Area 10 Rules</b>		
from 1st Ave. South Bridge to Old Hwy. 99/Tukwila Intl. Blvd. (746)	<b>ALL SPECIES</b> - Sept. 16-Nov. 30: night closure and non-buoyant lure restriction. Nov. 1-Feb. 15: fishing from any floating device prohibited. <b>Wild STEELHEAD retention allowed July 1-July 31 and Sept. 16-Nov. 30. See Wild STEELHEAD RETENTION RULES, page 37.</b>		
	TROUT Other Game Fish TROUT Other Game Fish SALMON	June 1-July 31 June 1-July 31 Sept. 16-Feb. 15 Sept. 16-Feb. 15 Sept. 16-Dec. 31	Min. size 14". Daily limit 2. Statewide min. size/daily limit. Min. size 14". Daily limit 2. Statewide min. size/daily limit. Min. size 12". Daily limit 6. Up to 3 adults may be retained. Release CHINOOK.
from Old Hwy. 99/Tukwila Intl. Blvd. to I-405. (746)	<b>ALL SPECIES</b> - Sept. 1-Nov. 30: night closure and non-buoyant lure restriction. Nov. 1-Feb. 15: fishing from any floating device prohibited. <b>Wild STEELHEAD retention allowed July 1-July 31 and Sept. 1-Nov. 30. See Wild STEELHEAD RETENTION RULES, page 37.</b>		
	TROUT Other Game Fish TROUT Other Game Fish SALMON	June 1-July 31 June 1-July 31 Sept. 1-Feb. 15 Sept. 1-Feb. 15 Sept. 1-Dec. 31	Min. size 14". Daily limit 2. Statewide min. size/daily limit. Min. size 14". Daily limit 2. Statewide min. size/daily limit. Min. size 12". Daily limit 6. Up to 3 adults may be retained. Only 1 may be a CHINOOK.
from I-405 to S. 277th Bridge in Auburn (746)	<b>ALL SPECIES</b> - Oct. 1-Nov. 30: night closure and non-buoyant lure restriction. Nov. 1-Feb. 15: fishing from any floating device prohibited. <b>Wild STEELHEAD retention allowed July 1-July 31 and Oct. 1-Nov. 30. See Wild STEELHEAD RETENTION RULES, page 37.</b>		
	TROUT Other Game Fish TROUT Other Game Fish SALMON	June 1-July 31 June 1-July 31 Oct. 1-Feb. 15 Oct. 1-Feb. 15 Oct. 1-Dec. 31	Min. size 14". Daily limit 2. Statewide min. size/daily limit. Min. size 14". Daily limit 2. Statewide min. size/daily limit. Min. size 12". Daily limit 6. Up to 3 adults may be retained. Release CHINOOK.
from the S. 277th Bridge to Auburn-Black Diamond Rd. Bridge (746)	<b>ALL SPECIES</b> - Oct. 16-Nov. 30: night closure and non-buoyant lure restriction. Nov. 1-Feb. 28: fishing from any floating device prohibited. <b>Wild STEELHEAD retention allowed July 1-Aug. 15 and Oct. 16-Nov. 30. See Wild STEELHEAD RETENTION RULES, page 37.</b>		
	TROUT Other Game Fish TROUT Other Game Fish SALMON	June 1-Aug. 15 June 1-Aug. 15 Oct. 16-Feb. 28 Oct. 16-Feb. 28 Oct. 16-Dec. 31	Min. size 14". Daily limit 2. Statewide min. size/daily limit. Min. size 14". Daily limit 2. Statewide min. size/daily limit. Min. size 12". Daily limit 6. Up to 3 adults may be retained. Release CHINOOK.
from the Auburn-Black Diamond Rd. Bridge to the Tacoma Headworks Dam (746)	<b>CLOSED WATERS</b> - within 150' of the Palmer Ponds outlet rack and within 150' of the mouth of Keta (Crisp) Creek. <b>ALL SPECIES</b> - Aug. 1-Nov. 30: night closure and non-buoyant lure restriction. <b>Wild STEELHEAD retention allowed July 1-Nov. 30. See Wild STEELHEAD RETENTION RULES, page 37.</b>		
	TROUT Other Game Fish SALMON	June 1-Feb. 28 June 1-Feb. 28 Nov. 1-Dec. 31	Min. size 14". Daily limit 2. Statewide min. size/daily limit. Min. size 12". Daily limit 2 CHUM only.

# Westside Rivers - Special Rules

WATER	SPECIES	SEASON	ADDITIONAL RULES
<b>GREENWATER RIVER</b> (King Co.) from mouth to Greenwater Lakes	TROUT Other Game Fish	July 1-Oct. 31 July 1-Oct. 31	Min. size 14". Daily limit 2. Selective gear rules. Statewide min. size/daily limit. Selective gear rules.
<b>HAMILTON CREEK</b> (Skamania Co.) (598)	<b>CLOSED WATERS</b> - all tributaries downstream of the Hwy. 14 Bridge.		
	TROUT Other Game Fish	June 1-Oct. 31 June 1-Oct. 31	Catch-and-release except up to 2 hatchery STEELHEAD may be retained. Statewide min. size/daily limit.
<b>HAMMA HAMMA RIVER</b> (Mason Co.) from mouth to 400' below falls	All Game Fish	June 1-Aug. 31	Catch-and-release. Selective gear rules.
<b>HAMMERSLEY INLET FRESHWATER TRIBUTARIES</b> (Mason Co.) (See also Oakland Bay, Mason County)	<b>CLOSED WATERS</b> - freshwater tributaries, except Mill Creek.		
<b>HARVEY CREEK</b> (Snohomish Co.)	<b>CLOSED WATERS</b>		
<b>HOH RIVER</b> (Jefferson Co.) from Olympic National Park boundary upstream to Dept. of Natural Resources Oxbow Campground boat launch (350)	<b>Wild STEELHEAD retention allowed Dec. 1-Apr. 15. See Wild STEELHEAD RETENTION RULES, page 37.</b> <b>ALL SPECIES</b> - July 1-Aug. 31: selective gear rules.		
	All Game Fish	May 16-May 31	Open Wednesdays through Sundays only. Catch-and-release except up to 2 hatchery STEELHEAD may be retained.
	TROUT	June 1-Apr. 15	Min. size 14". Daily limit 2, except Nov. 1-Feb. 15: up to 3 hatchery STEELHEAD may be retained.
	Other Game Fish	June 1-Apr. 15	Statewide min. size/daily limit.
	SALMON	May 16-Aug. 31	Open Wednesdays through Sundays only. Min. size 12". Daily limit 6. Only 1 adult may be retained. Release wild CHINOOK.
	SALMON	Sept. 1-Nov. 30	Min. size 12". Daily limit 6. Up to 2 adults may be retained.
from Dept. of Natural Resources Oxbow Campground boat launch to Willoughby Creek (348)	<b>ALL SPECIES</b> - July 1-Oct. 15 and Dec. 1-Apr. 15: selective gear rules.		
	All Game Fish	May 16-May 31	Open Wednesdays through Sundays only. Catch-and-release except up to 2 hatchery STEELHEAD may be retained.
	TROUT	June 1-Apr. 15	Min. size 14". Daily limit 2.
	Other Game Fish	June 1-Apr. 15	Statewide min. size/daily limit.
	SALMON	May 16-Aug. 31	Open Wednesdays through Sundays only. Min. size 12". Daily limit 6. Only 1 adult may be retained. Release wild CHINOOK.
	SALMON	Sept. 1-Oct. 15	Min. size 12". Daily limit 6. Up to 2 adults may be retained. Release wild CHINOOK.
	SALMON	Oct. 16-Nov. 30	Min. size 12". Daily limit 6. Up to 2 adults may be retained.
from Willoughby Creek to Morgans Crossing boat launch site (348)	<b>ALL SPECIES</b> - June 1-Oct. 15 and Dec. 1-Apr. 15: selective gear rules.		
	TROUT	June 1-Apr. 15	Min. size 14". Daily limit 2.
	Other Game Fish	June 1-Apr. 15	Statewide min. size/daily limit.
	SALMON	Oct. 16-Nov. 30	Min. size 12". Daily limit 6. Up to 2 adults may be retained.
from Morgans Crossing boat launch site to Olympic National Park boundary below mouth of South Fork Hoh (348)	<b>ALL SPECIES</b> - selective gear rules.		
	TROUT	June 1-Apr. 15	Min. size 14". Daily limit 2.
	Other Game Fish	June 1-Apr. 15	Statewide min. size/daily limit.
<b>HOH RIVER, SOUTH FORK</b> (Jefferson Co.) from mouth to Olympic National Park boundary (352)	<b>ALL SPECIES</b> - selective gear rules.		
	TROUT	June 1-Apr. 15	Min. size 14". Daily limit 2.
	Other Game Fish	June 1-Apr. 15	Statewide min. size/daily limit.
<b>HOKO RIVER</b> (Clallam Co.) from mouth to cement bridge on Lake Ozette Hwy. (upper Hoko Bridge) (752)	<b>ALL SPECIES</b> - Sept. 1-Oct. 31: fly fishing only. <b>Wild STEELHEAD retention allowed Dec. 1-Mar. 15. See Wild STEELHEAD RETENTION RULES, page 37.</b>		
	TROUT	June 1-Mar. 15	Min. size 14". Daily limit 2.
	Other Game Fish	June 1-Mar. 15	Statewide min. size/daily limit.
from upper Hoko Bridge to Ellis Creek Bridge (river mile 18.5) (752)	All Game Fish	June 1-Mar. 31	Catch-and-release except up to 2 hatchery STEELHEAD may be retained. Fly fishing only.
<b>HOQUIAM RIVER AND ALL FORKS EXCEPT EAST FORK</b> (Grays Harbor Co.) from mouth (Hwy. 101) to bridge on Dekay Rd. (West Fork) (355)	<b>ALL SPECIES</b> - Aug. 16-Nov. 30: single-point barbless hooks required.		
	TROUT	June 1-Feb. 28	Min. size 14". Daily limit 2.
	Other Game Fish	June 1-Feb. 28	Statewide min. size/daily limit.
	SALMON	Oct. 1-Nov. 30	Min. size 12". Daily limit 6. Up to 2 adults may be retained. Release adult CHINOOK, wild COHO, and CHUM.
from Dekay Rd. Bridge upstream (355)	TROUT Other Game Fish	June 1-Feb. 28 June 1-Feb. 28	Min. size 14". Daily limit 2. Statewide min. size/daily limit.
<b>HOQUIAM RIVER, EAST FORK</b> (Grays Harbor Co.) from mouth to confluence of Berryman Creek (355)	<b>ALL SPECIES</b> - Aug. 16-Nov. 30: single-point barbless hooks required.		
	TROUT	June 1-Feb. 28	Min. size 14". Daily limit 2.
	Other Game Fish	June 1-Feb. 28	Statewide min. size/daily limit.
	SALMON	Oct. 1-Nov. 30	Min. size 12". Daily limit 6. Up to 2 adults may be retained. Release adult CHINOOK, wild COHO, and CHUM.
from confluence of Berryman Creek upstream (355)	TROUT Other Game Fish	June 1-Feb. 28 June 1-Feb. 28	Min. size 14". Daily limit 2. Statewide min. size/daily limit.

# Westside Rivers - Special Rules

WATER	SPECIES	SEASON	ADDITIONAL RULES
<b>HUMPTULIPS RIVER</b> (Grays Harbor Co.) from mouth (Jessie Slough) to Hwy. 101 Bridge (358)	<b>ALL SPECIES</b> - Aug. 16-Nov. 30: night closure and single-point barbless hooks required.		
	TROUT	June 1-Aug. 31	Min. size 14". Daily limit 2.
	Other Game Fish	June 1-Aug. 31	Statewide min. size/daily limit.
	TROUT	Oct. 1-Mar. 31	Min. size 14". Daily limit 2. Oct. 1-Oct. 15: Bait prohibited.
	Other Game Fish	Oct. 1-Mar. 31	Statewide min. size/daily limit. Oct. 1-Oct. 15: Bait prohibited.
from Hwy. 101 Bridge to confluence of East and West Forks (358)	<b>ALL SPECIES</b> - Aug. 16-Nov. 30: night closure and single-point barbless hooks required.		
	TROUT	June 1-Feb. 28	Min. size 14". Daily limit 2.
	Other Game Fish	June 1-Feb. 28	Statewide min. size/daily limit.
<b>EAST FORK</b> , from mouth to concrete bridge on Forest Service Rd. between Humptulips Guard Station and Grisdale (361)	<b>ALL SPECIES</b> - Aug. 16-Nov. 30: night closure and non-buoyant lure restriction.		
	TROUT	June 1-Oct. 31	Min. size 14". Daily limit 2.
<b>WEST FORK</b> , from mouth to Donkey Creek (362)	<b>ALL SPECIES</b> - Aug. 16-Nov. 30: night closure and non-buoyant lure restriction.		
	TROUT	June 1-Feb. 28	Min. size 14". Daily limit 2.
	Other Game Fish	June 1-Feb. 28	Statewide min. size/daily limit.
<b>INDIAN CREEK</b> (Clallam Co.) (tributary to Elwha River) from mouth to first Hwy. 101 crossing	TROUT	June 1-Oct. 31	Min. size 12". Daily limit 2. Selective gear rules.
	Other Game Fish	June 1-Oct. 31	Statewide min. size/daily limit. Selective gear rules.
<b>ISSAQUAH CREEK</b> (King Co.)	<b>Juvenile anglers only (under 15 years old).</b>		
	All Game Fish	June 1-Aug.31	Statewide min. size/daily limit.
<b>JIMMY-COME-LATELY CREEK</b> (Clallam Co.)	TROUT	June 1-Aug. 31	Min. size 14". Daily limit 2.
	Other Game Fish	June 1-Aug. 31	Statewide min. size/daily limit.
<b>JOE CREEK</b> (Grays Harbor Co.) (Pacific Beach) from State Hwy. 109 Bridge to Ocean Beach Rd. Bridge (323)	<b>ALL SPECIES</b> - Aug. 16-Nov. 30: single-point barbless hooks required.		
	TROUT	June 1-Nov. 30	Min. size 14". Daily limit 2.
	All Game Fish	June 1-Nov. 30	Statewide min. size/daily limit.
	SALMON	Sept. 1-Nov. 30	Min. size 12". Daily limit 6. Up to 2 adults may be retained. Release adult CHINOOK and CHUM.
<b>JOHNS CREEK</b> (Mason Co.)	<b>CLOSED WATERS</b>		
<b>JOHNS RIVER</b> (Grays Harbor Co.) from mouth (Hwy. 105 Bridge) to Ballon Creek (367)	<b>ALL SPECIES</b> - Aug. 16-Nov. 30: single-point barbless hooks required.		
	TROUT	June 1-Feb. 28	Min. size 14". Daily limit 2.
	Other Game Fish	June 1-Feb. 28	Statewide min. size/daily limit.
	SALMON	Oct. 1-Oct. 15	Min. size 12". Daily limit 6. Up to 2 adults may be retained of which only 1 may be a wild adult COHO. Release adult CHINOOK and CHUM.
	SALMON	Oct. 16-Nov. 30	Min. size 12". Daily limit 6. Up to 2 adults may be retained. Release adult CHINOOK, wild COHO, and CHUM.
from Ballon Creek upstream (including North and South Forks) (367)	TROUT	June 1-Sept. 30	Min. size 14". Daily limit 2.
	Other Game Fish	June 1-Sept. 30	Statewide min. size/daily limit.
	TROUT	Dec. 1-Feb. 28	Min. size 14". Daily limit 2.
	Other Game Fish	Dec. 1-Feb. 28	Statewide min. size/daily limit.
<b>JOHNSON CREEK</b> (Lewis Co.) (tributary to Cowlitz River)	TROUT	June 1-Oct. 31	Min. size 10". Daily limit 2. Selective gear rules.
	Other Game Fish	June 1-Oct. 31	Statewide min. size/daily limit. Selective gear rules.
<b>JOHNSON CREEK</b> (Whatcom Co.) from NP Railroad tracks to Lawson St. footbridge in Sumas	<b>Juvenile anglers only (under 15 years old).</b>		
	All Game Fish	June 1-Oct. 31	Statewide min. size/daily limit.
<b>KALALOCH CREEK</b> (Jefferson Co.) outside Olympic National Park (369)	<b>CLOSED WATERS</b> - section posted as Olympic National Park water supply.		
	TROUT	June 1-Feb. 28	Min. size 14". Daily limit 2. Selective gear rules.
	Other Game Fish	June 1-Feb. 28	Statewide min. size/daily limit. Selective gear rules.



# Westside Rivers - Special Rules

WATER	SPECIES	SEASON	ADDITIONAL RULES
<b>KALAMA RIVER</b> (Cowlitz Co.) from boundary markers at the mouth to 1,000' above fishway at upper salmon hatchery (604)	<b>CLOSED WATERS</b> - from 1,000' below fishway to 1,000' above fishway at upper salmon hatchery; from Modrow Bridge downstream to a set of markers 1,500', below the temporary rack while rack is installed in the river below Modrow Bridge. <b>ALL SPECIES</b> - Apr. 1-Oct. 31 from mouth to intake at lower fish hatchery: night closure, non-buoyant lure restriction. When non-buoyant lure restrictions are in effect, only fish hooked inside the mouth may be retained. Sept. 1-Oct. 31: from mouth to natural gas pipeline: stationary gear restriction. Sept. 1-Oct. 31: fly fishing only from the natural gas pipeline crossing to the deadline at the intake to the lower salmon hatchery. Motors prohibited upstream of the Modrow Bridge.		
	All Game Fish SALMON	Year-round Jan. 1-July 31	Catch-and-release except up to 2 hatchery STEELHEAD may be retained. Min. size 12". Daily limit 6. Up to 2 adults may be retained. Release wild CHINOOK and wild COHO.
from 1,000' above fishway at upper salmon hatchery upstream to Summers Creek (602)	<b>ALL SPECIES</b> - selective gear rules. Motors prohibited.		
	All Game Fish	Year-round	Catch-and-release.
from Summers Creek upstream to Kalama Falls (602)	<b>CLOSED WATERS</b> - from 6420 Rd. (about 1 mile above gate at end of county road) to Kalama Falls. <b>ALL SPECIES</b> - fly fishing only. Motors prohibited.		
	All Game Fish	June 1-Mar. 31	Catch-and-release.
<b>KELSEY CREEK</b> (King Co.) (including Mercer Slough) (tributary of Lake Washington)	<b>Juvenile anglers only (under 15 years old).</b>		
	All Game Fish	June 1-Aug. 31	Statewide min. size/daily limit.
<b>KENNEDY CREEK</b> (Thurston Co.) from mouth (500 yards east of the northbound Hwy. 101 Bridge) to northbound Hwy. 101 Bridge (754)	<b>ALL SPECIES</b> - Oct. 1-Dec. 31: night closure and non-buoyant lure restriction.		
	TROUT Other Game Fish SALMON	June 1-Feb. 28 June 1-Feb. 28 Oct. 1-Nov. 30	Min. size 14". Daily limit 2. Statewide min. size/daily limit. Min. size 12". Daily limit 6. Up to 2 adults may be retained. Release wild COHO. Barbless hooks required.
from the northbound Hwy. 101 Bridge to falls (754)	<b>CLOSED WATERS</b> - from falls downstream 400'. <b>ALL SPECIES</b> - Oct. 1-Dec. 31: night closure and non-buoyant lure restriction.		
	TROUT Other Game Fish	June 1-Feb. 28 June 1-Feb. 28	Min. size 14". Daily limit 2. Statewide min. size/daily limit.
<b>KIMBALL CREEK</b> (King Co.) (near Snoqualmie)	<b>Juvenile anglers only (under 15 years old).</b>		
	TROUT Other Game Fish	Last Sat. in Apr.-Oct. 31 Last Sat. in Apr.-Oct. 31	No min. size. Daily limit 2. Statewide min. size/daily limit.
<b>LACAMAS CREEK</b> (Clark Co.)	<b>Lawful to fish upstream to the base of Lacamas Lake Dam.</b>		
	All Game Fish	June 1-Oct. 31	Statewide min. size/daily limit.
<b>LACAMAS CREEK</b> (Lewis Co.) (tributary to Cowlitz River) (567)	TROUT	June 1-Feb. 28	Catch-and-release except up to 2 hatchery STEELHEAD may be retained.
	Other Game Fish	June 1-Feb. 28	Statewide min. size/daily limit.
<b>LEWIS RIVER</b> (Clark/Cowlitz Co.) from mouth (a straight line from a fishing boundary marker or from the outermost upland at the north shore of the Lewis River mouth, southerly across the river to a fishing boundary marker near the south shore) to mouth of East Fork (611)	TROUT	Year-round	Catch-and-release except up to 2 hatchery STEELHEAD may be retained.
	Other Game Fish	Year-round	Statewide min. size/daily limit.
	SALMON	Jan. 1-July 31	Min. size 12". Daily limit 6. Up to 2 adults may be retained. Release wild CHINOOK, wild COHO and SOCKEYE.
	SALMON	Aug. 1-Dec. 31	Min. size 12". Daily limit 6 hatchery COHO only. Up to 4 adult hatchery COHO may be retained.
	STURGEON	Year-round	Same rules as for Columbia River upstream from the Wauna Powerline crossing at river mile 40 near Cathlamet. (See Eastside Rivers)
<b>LEWIS RIVER, EAST FORK</b> (South) (Clark Co.) from mouth to top boat ramp at Lewisville Park (613)	TROUT	June 1-Mar. 15	Catch-and-release except up to 2 hatchery STEELHEAD may be retained.
	Other Game Fish	June 1-Mar. 15	Statewide min. size/daily limit.
	All Game Fish	Apr. 16-May 31	Catch-and-release except up to 2 hatchery STEELHEAD may be retained. Selective gear rules.
from top boat ramp at Lewisville Park upstream (613)	<b>CLOSED WATERS</b> - from posted markers at the lower end of Big Eddy to 100' upstream of Lucia Falls. <b>CLOSED WATERS</b> - from 400' downstream to 400' upstream of Molton Falls. <b>CLOSED WATERS</b> - from 400' downstream of Horseshoe Falls upstream including all tributaries above Horseshoe Falls.		
	TROUT Other Game Fish	June 1-Mar. 15 June 1-Mar. 15	Catch-and-release except up to 2 hatchery STEELHEAD may be retained. Statewide min. size/daily limit.

# Westside Rivers - Special Rules

WATER	SPECIES	SEASON	ADDITIONAL RULES
<b>LEWIS RIVER, NORTH FORK</b> (Clark/Cowlitz Co.) from mouth to Colvin Creek (615)	<b>CLOSED WATERS</b> - shoreward of cable buoy and corkline at outlet of Lewis River Salmon Hatchery fish ladder. <b>ALL SPECIES</b> - Apr. 1-Nov. 30: night closure and non-buoyant lure restriction from Johnson Creek to Colvin Creek. When non-buoyant lure restrictions are in effect, only fish hooked inside the mouth may be retained. Aug 1-Dec. 15: fishing from any floating device prohibited from Johnson Creek to Colvin Creek.		
	TROUT	Year-round	Catch-and-release except up to 2 hatchery STEELHEAD may be retained.
	Other Game Fish	Year-round	Statewide min. size/daily limit.
	SALMON	Jan. 1-July 31	Min. size 12". Daily limit 6. Up to 2 adults may be retained. Release wild CHINOOK, wild COHO, and SOCKEYE.
	SALMON	Aug. 1-Dec. 31	Min. size 12". Daily limit 6 hatchery COHO only. Up to 4 adult hatchery COHO may be retained.
	STURGEON	Year-round	Same rules as for Columbia River upstream from the Wauna Powerline crossing at river mile 40 near Cathlamet. <b>(See Eastside Rivers)</b>
from Colvin Creek to Merwin Dam (615)	<b>CLOSED WATERS</b> - from overhead power lines to Merwin Dam. <b>ALL SPECIES</b> - Apr. 1-Sept. 30: night closure and non-buoyant lure restriction. When non-buoyant lure restrictions are in effect, only fish hooked inside the mouth may be retained. Aug. 1-Sept. 30: fishing from any floating device prohibited.		
	TROUT	Dec. 16-Sept. 30	Catch-and-release except up to 2 hatchery STEELHEAD may be retained.
	Other Game Fish	Dec. 16-Sept. 30	Statewide min. size/daily limit.
	SALMON	Jan. 1-July 31	Min. size 12". Daily limit 6. Up to 2 adults may be retained. Release wild CHINOOK, wild COHO and SOCKEYE.
	SALMON	Aug. 1-Sept. 30	Min. size 12". Daily limit 6 hatchery COHO only. Up to 4 adult hatchery COHO may be retained.
	SALMON	Dec. 16-Dec. 31	Min. size 12". Daily limit 6 hatchery COHO only. Up to 4 adult hatchery COHO may be retained.
from cable crossing to Yale Dam (1,300')	<b>CLOSED WATERS</b>		
Lewis River Power Canal and old Lewis River streambed between Swift No. 1 Powerhouse and Swift No. 2 Powerhouse	<b>CLOSED WATERS</b> - old Lewis River streambed between Swift No. 1 Powerhouse and Swift No. 2 Powerhouse.		
	TROUT	Last Sat. in April-Oct. 31	No min. size. Daily limit 5. Fishing from a floating device prohibited. Open from the fishing pier upstream to the access road at Swift Dam.
	Other Game Fish	Last Sat. in April-Oct. 31	Statewide min. size/daily limit. Fishing from a floating device prohibited. Open from the fishing pier upstream to the access road at Swift Dam.
from markers approximately 3/8 mile below Eagle Cliff Bridge to bridge	<b>See Swift Reservoir - (Westside Lakes)</b>		
from Eagle Cliff Bridge upstream to lower falls including all tributaries	All Game Fish	June 1-Oct. 31	Catch-and-release. Selective gear rules.
<b>LILLIWAUP RIVER</b> (Mason Co.) from mouth to 200' below falls	All Game Fish	June 1-Aug. 31	Catch-and-release. Selective gear rules.
<b>LITTLE BEAR CREEK</b> (Snohomish/King Co.) (tributary of Sammamish River)	<b>Juvenile anglers only (under 15 years old).</b>		
	All Game Fish	June 1-Aug. 31	Statewide min. size/daily limit.
<b>LITTLE HOKO RIVER</b> (Clallam Co.)	All Game Fish	June 1-Oct. 31	Catch-and-release. Selective gear rules.
<b>LITTLE NISQUALLY RIVER</b> (Lewis Co.)	TROUT	June 1-Oct. 31	Min. size 10". Daily limit 2. Selective gear rules.
	Other Game Fish	June 1-Oct. 31	Statewide min. size/daily limit. Selective gear rules.
<b>LITTLE QUILCENE RIVER</b> (Jefferson Co.) from mouth to the Little Quilcene River Bridge on Penny Creek Rd. (766)	<b>CLOSED WATERS</b> - Sept. 1-Oct. 31: mouth to Hwy. 101 Bridge.		
	All Game Fish	June 1-Oct. 31	Catch-and-release. Selective gear rules.
<b>LITTLE WHITE SALMON RIVER</b> (Skamania Co.) (see also Drano Lake) (618)	<b>CLOSED WATERS</b> - from the orange fishing boundary markers at Drano Lake to the intake near the north boundary of the Little White Salmon National Fish Hatchery.		
	TROUT	June 1-Oct. 31	Min. size 8". Daily limit 5.
	Other Game Fish	June 1-Oct. 31	Statewide min. size/daily limit.
<b>LYRE RIVER</b> (Clallam Co.) from mouth to falls near river mile 3 (768)	TROUT	June 1-Feb. 28	Min. size 14". Daily limit 2.
	Other Game Fish	June 1-Feb. 28	Statewide min. size/daily limit.
from falls near river mile 3 upstream	All Game Fish	June 1-Oct. 31	Catch-and-release. Selective gear rules.
<b>MASHEL RIVER</b> (Pierce Co.)	All Game Fish	July 1-Oct. 31	Catch-and-release except up to 2 hatchery STEELHEAD may be retained. Selective gear rules.
<b>MAY CREEK</b> (King Co.) (tributary of Lake Washington)	<b>Juvenile anglers only (under 15 years old).</b>		
	All Game Fish	June 1-Aug. 31	Statewide min. size/daily limit.
<b>MCALLISTER CREEK</b> (Thurston Co.) from mouth to Olympia-Steilacoom Rd. Bridge (770)	<b>ALL SPECIES</b> - Aug. 1-Nov. 30: night closure and non-buoyant lure restriction.		
	TROUT	June 1-Oct. 31	Min. size 14". Daily limit 2.
	Other Game Fish	June 1-Oct. 31	Statewide min. size/daily limit.
	SALMON	July 1-Nov. 30	Min. size 12". Daily limit 6. Up to 2 adults may be retained.
from Olympia-Steilacoom Rd. Bridge upstream (770)	<b>ALL SPECIES</b> - Aug. 1-Oct. 31: night closure and non-buoyant lure restriction.		
	TROUT	June 1-Oct. 31	Min. size 14". Daily limit 2.
	Other Game Fish	June 1-Oct. 31	Statewide min. size/daily limit.

# Westside Rivers - Special Rules

WATER	SPECIES	SEASON	ADDITIONAL RULES
<b>MCDONALD CREEK</b> (Clallam Co.)	TROUT Other Game Fish	June 1-Oct. 31 June 1-Oct. 31	Min. size 14". Daily limit 2. Statewide min. size/daily limit.
<b>MCLANE CREEK</b> (Thurston Co.) downstream of a line 100' upstream of and parallel to the south bridge on Hwy. 101	<b>See Marine Area 13 Rules</b>		
from mouth (a line 100' upstream of and parallel to the south bridge on Hwy. 101) upstream (774)	<b>ALL SPECIES</b> - Aug. 1-Oct. 31: <i>night closure and non-buoyant lure restriction.</i> TROUT Other Game Fish	June 1-Oct. 31 June 1-Oct. 31	Min. size 14". Daily limit 2. Statewide min. size/daily limit.
<b>MELANEY CREEK</b> (Mason Co.)	<b>CLOSED WATERS</b>		
<b>MERCER SLOUGH</b> (King Co.) (tributary to Lake Washington)	<b>See Kelsey Creek (King County)</b>		
<b>MILL CREEK</b> (Cowlitz Co.) (624)	TROUT Other Game Fish TROUT Other Game Fish	June 1-Aug. 31 June 1-Aug. 31 Nov. 1-Mar. 15 Nov. 1-Mar. 15	Catch-and-release except up to 2 hatchery STEELHEAD may be retained. Statewide min. size/daily limit. Catch-and-release except up to 2 hatchery STEELHEAD may be retained. Statewide min. size/daily limit.
<b>MILL CREEK</b> (Lewis Co.) (tributary to Cowlitz River) mouth to hatchery road crossing culvert (625)	<b>ALL SPECIES</b> - Dec. 1-Dec. 31: <i>night closure and non-buoyant lure restriction.</i> All Game Fish All Game Fish	June 1-Oct. 31 Dec. 1-Dec. 31	Statewide min. size/daily limit. Catch-and-release except up to 2 hatchery STEELHEAD may be retained. Release STEELHEAD with clipped right ventral fin and a healed scar at the location of the clipped fin.
<b>MILL CREEK</b> (Mason Co.)	TROUT Other Game Fish	June 1-Oct. 31 June 1-Oct. 31	Min. size 14". Daily limit 2. Statewide min. size/daily limit.
<b>MIMA CREEK</b>	<b>See Black River (Thurston County)</b>		
<b>MINERAL CREEK</b> (Lewis Co.) (tributary to Nisqually River)	TROUT Other Game Fish	June 1-Oct. 31 June 1-Oct. 31	Min. size 12". Daily limit 2. Selective gear rules. Statewide min. size/daily limit. Selective gear rules.
<b>MINERAL CREEK, NORTH FORK</b> (Lewis Co.)	TROUT Other Game Fish	June 1-Oct. 31 June 1-Oct. 31	Min. size 12". Daily limit 2. Selective gear rules. Statewide min. size/daily limit. Selective gear rules.
<b>MINTER CREEK</b> (Pierce/Kitsap Co.) (778)	<b>CLOSED WATERS</b> - June 1-Oct. 31: <i>from mouth to WDFW intake dam.</i> TROUT Other Game Fish SALMON	June 1-Oct. 31 June 1-Oct. 31 Nov. 1-Dec. 31	Min. size 14". Daily limit 2. Statewide min. size/daily limit. Min. size 12". Daily limit 4 CHUM only. Open only from mouth to fishing boundary markers located approximately 50' downstream of hatchery rack.
<b>MOCLIPS RIVER</b> (Grays Harbor Co.) from mouth to Quinault Indian reservation boundary (371)	TROUT Other Game Fish	June 1-Feb. 28 June 1-Feb. 28	Min. size 14". Daily limit 2. Statewide min. size/daily limit.
<b>MORSE CREEK</b> (Clallam Co.) from mouth to Port Angeles Dam (782)	TROUT Other Game Fish	Dec. 1-Feb. 28 Dec. 1-Feb. 28	Min. size 14". Daily limit 2. Statewide min. size/daily limit.
<b>MOSQUITO CREEK</b> (Jefferson Co.) outside Olympic National Park (373)	TROUT Other Game Fish	June 1-Feb. 28 June 1-Feb. 28	Min. size 14". Daily limit 2. Selective gear rules. Statewide min. size/daily limit. Selective gear rules.
<b>MUCK CREEK</b> (Pierce Co.) and all tributaries within Ft. Lewis Military reservation	Contact Range Control/Ft. Lewis at (253) 967-6277 for a land use permit. All Game Fish	June 1-Oct. 31	Statewide min. size/daily limit. Release all TROUT. Selective gear rules.
<b>MURRAY CREEK</b> (Pierce Co.)	<b>CLOSED WATERS</b>		
<b>NASALLE RIVER</b> (Pacific Co.) from Hwy. 101 Bridge to the Hwy. 4 Bridge (375)	<b>ALL SPECIES</b> - Aug. 16-Nov. 30: <i>night closure and non-buoyant lure restriction.</i> Aug. 16-Nov. 30: <i>stationary gear restriction from the South Fork upstream to the Hwy. 4 Bridge. Mar. 1-Apr. 15: selective gear rules above the mouth of the South Fork.</i> All Game Fish SALMON STURGEON	June 1-Apr. 15 Aug. 1-Jan. 31 Year-round	Catch-and-release except up to 2 hatchery STEELHEAD may be retained. Min. size 12". Daily limit 6. Up to 3 adults may be retained. Up to 2 may be adult CHINOOK. Release wild COHO. Min. size 42". Max. size 60". Daily limit 1.
from the Hwy. 4 Bridge to the Crown Mainline (Salme) Bridge (375)	<b>CLOSED WATERS</b> - <i>from the falls in Sec. 6, T10N, R8W (Wahkiakum Co.) downstream 400'.</i> <b>CLOSED WATERS</b> - Aug. 16-Oct. 15: <i>from the North Valley Rd. (Big Hill Bridge) downstream to Hwy. 4.</i> <b>ALL SPECIES</b> - Aug. 16-Nov. 30: <i>night closure, single-point barbless hooks required, and stationary gear restriction. Mar. 1-Apr. 15: selective gear rules.</i> All Game Fish SALMON	June 1-Apr. 15 Oct. 16-Jan. 31	Catch-and-release except up to 2 hatchery STEELHEAD may be retained. Min. size 12". Daily limit 6. Up to 3 adults may be retained. Up to 2 may be adult CHINOOK. Release wild COHO.

(continued on next page)

# Westside Rivers - Special Rules

WATER	SPECIES	SEASON	ADDITIONAL RULES	
<b>NASELLE RIVER</b> (cont.) from the Crown Mainline (Salme) Bridge to the North Fork (375)	<b>ALL SPECIES</b> - Aug. 16-Nov. 30: night closure and non-buoyant lure restriction. Mar. 1-Apr. 15: selective gear rules.	All Game Fish	June 1-Apr. 15	Catch-and-release except up to 2 hatchery STEELHEAD may be retained.
	from the North Fork upstream (375)	All Game Fish	June 1-Oct. 31	Catch-and-release except up to 2 hatchery STEELHEAD may be retained. Selective gear rules.
<b>NASELLE RIVER, SOUTH FORK</b> (Pacific Co.) from mouth to Bean Creek (375)	<b>ALL SPECIES</b> - Aug. 16-Nov. 30: night closure and non-buoyant lure restriction.	All Game Fish	June 1-Feb. 28	Catch-and-release except up to 2 hatchery STEELHEAD may be retained.
		STURGEON	Year-round	Min. size 42". Max. size 60". Daily limit 1.
<b>NEMAH RIVER, MIDDLE</b> (Pacific Co.) from mouth upstream to the Dept. of Natural Resources bridge on Middle Nemah A-Line Rd. (379)	<b>ALL SPECIES</b> - Aug. 16-Nov. 30: night closure and single-point barbless hooks required.	All Game Fish	June 1-Mar. 31	Catch-and-release except up to 2 hatchery STEELHEAD may be retained.
		SALMON	Aug. 1-Jan. 31	Min. size 12". Daily limit 6. Up to 2 adults may be retained. Only 1 may be a wild adult COHO.
from Dept. of Natural Resources bridge on Middle Nemah A-Line Rd. upstream (379)	<b>ALL SPECIES</b> - Aug. 16-Nov. 30: night closure and non-buoyant lure restriction.	All Game Fish	June 1-Mar. 31	Catch-and-release except up to 2 hatchery STEELHEAD may be retained. Selective gear rules.
<b>NEMAH RIVER, NORTH</b> (Pacific Co.) from Hwy. 101 Bridge upstream to lower bridge on dead-end lower Nemah Rd. (379)	<b>ALL SPECIES</b> - Oct. 1-Nov. 30: night closure and single-point barbless hooks required. Aug. 16-Nov. 30: stationary gear restriction.	All Game Fish	June 1-July 31	Catch-and-release except up to 2 hatchery STEELHEAD may be retained.
		All Game Fish	Oct. 1-Mar. 31	Catch-and-release except up to 2 hatchery STEELHEAD may be retained.
		SALMON	Oct. 1-Jan. 31	Min. size 12". Daily limit 6. Up to 3 adults may be retained. Up to 2 may be adult CHINOOK. Only 1 may be a wild adult COHO.
from bridge on dead-end lower Nemah Rd. upstream (379)	<b>CLOSED WATERS</b> - Aug. 1-Sept. 30: from Nemah Hatchery downstream.			
	<b>ALL SPECIES</b> - Aug. 16-Nov. 30: night closure and non-buoyant lure restriction.	All Game Fish	June 1-Mar. 31	Catch-and-release except up to 2 hatchery STEELHEAD may be retained.
<b>NEMAH RIVER, SOUTH</b> (Pacific Co.) from mouth (Lynn Pt. 117 degrees true to opposite shore) to confluence with Middle Nemah (379)	<b>ALL SPECIES</b> - Aug. 16-Nov. 30: night closure and single-point barbless hooks required.	All Game Fish	June 1-Mar. 31	Catch-and-release except up to 2 hatchery STEELHEAD may be retained.
		SALMON	Aug. 1-Jan. 31	Min. size 12". Daily limit 6. Up to 2 adults may be retained. Only 1 may be a wild adult COHO.
from confluence with Middle Nemah upstream (379)		All Game Fish	June 1-Mar. 31	Catch-and-release except up to 2 hatchery STEELHEAD may be retained. Selective gear rules.
<b>NEWAUKUM RIVER, INCLUDING SOUTH FORK</b> (Lewis Co.) from mouth to Leonard Rd. near Onalaska (325)	<b>ALL SPECIES</b> - Aug. 16-Nov. 30: night closure and single-point barbless hooks required.	TROUT	June 1-Mar. 31	Min. size 14". Daily limit 2.
		Other Game Fish	June 1-Mar. 31	Statewide min. size/daily limit.
		SALMON	Oct. 16-Feb. 28	Min. size 12". Daily limit 6. Up to 2 adults may be retained. Release adult CHINOOK, wild COHO, and CHUM.
from Leonard Rd. near Onalaska to Hwy. 508 Bridge near Kearny Creek (325)		TROUT	June 1-Mar. 31	Min. size 14". Daily limit 2.
		Other Game Fish	June 1-Mar. 31	Statewide min. size/daily limit.
<b>NEWAUKUM RIVER, MIDDLE FORK</b> (Lewis Co.) from mouth to Taucher Rd. Bridge (325)		TROUT	June 1-Mar. 31	Min. size 14". Daily limit 2.
		Other Game Fish	June 1-Mar. 31	Statewide min. size/daily limit.
<b>NEWAUKUM RIVER, NORTH FORK</b> (Lewis Co.) (325)	<b>CLOSED WATERS</b> - from 400' downstream of Chehalis city water intake upstream.			
		TROUT	June 1-Mar. 31	Min. size 14". Daily limit 2.
		Other Game Fish	June 1-Mar. 31	Statewide min. size/daily limit.
<b>NIAWIAKUM RIVER</b> (Pacific Co.) from Hwy. 101 Bridge to the South Bend/Palix Rd. Bridge (389)	Marine Area 2-1 (Willapa Bay) rules apply downstream of Hwy. 101 Bridge.			
	<b>ALL SPECIES</b> - Aug. 16-Nov. 30: night closure and single-point barbless hooks required.	All Game Fish	June 1-Oct. 31	Catch-and-release.
	SALMON	Sept. 1-Nov. 30	Min. size 12". Daily limit 6. Up to 2 adults may be retained. Only 1 may be a wild adult COHO. Release adult CHINOOK.	
<b>NISQUALLY RIVER</b> (Pierce Co.) from mouth to the military tank crossing bridge (located one mile upstream of mouth of Muck Creek) (786)	<b>ALL SPECIES</b> - Aug. 1-Nov. 30: night closure and non-buoyant lure restriction.	TROUT	July 1-Nov. 30	Min. size 14". Daily limit 2.
		Other Game Fish	July 1-Nov. 30	Statewide min. size/daily limit.
		SALMON	July 1-Jan. 31	Min. size 12". Daily limit 6. Up to 2 adults may be retained. Release wild adult CHINOOK.
from the military tank crossing bridge (located one mile upstream of mouth of Muck Creek) to 400' below LaGrande Powerhouse (786)	<b>ALL SPECIES</b> - Aug. 1-Oct. 31: night closure and non-buoyant lure restriction.	All Game Fish	July 1-Oct. 31	Catch-and-release except up to 2 hatchery STEELHEAD may be retained. Selective gear rules.
	<i>At the upstream end of Alder Lake, the mouth of the Nisqually River is the Highway 7 Bridge at Elbe.</i>			

# Westside Rivers - Special Rules

WATER	SPECIES	SEASON	ADDITIONAL RULES
<b>NOOKSACK RIVER</b> (Whatcom Co.) from Lummi Indian reservation boundary to yellow marker at the FFA high school barn in Deming (794)	<b>ALL SPECIES</b> - June 1-Nov. 30: <i>night closure and non-buoyant lure restriction.</i>		
	TROUT Other Game Fish SALMON	June 1-Feb. 28 June 1-Feb. 28 Sept. 1-Dec. 31	Min. size 14". Daily limit 2. Statewide min. size/daily limit. Min. size 12". Daily limit 2. Release wild CHINOOK and wild COHO.
from yellow marker at the FFA high school barn in Deming to confluence of North and South Forks (794)	<b>ALL SPECIES</b> - Oct. 1-Nov. 30: <i>night closure and non-buoyant lure restriction.</i>		
	TROUT Other Game Fish SALMON	Oct. 1-Feb. 28 Oct. 1-Feb. 28 Oct. 16-Dec. 31	Min. size 14". Daily limit 2. Statewide min. size/daily limit. Min. size 12". Daily limit 2. Release CHINOOK and wild COHO.
<b>NOOKSACK RIVER, NORTH FORK</b> (Whatcom Co.) from mouth to Maple Creek (790)	<b>ALL SPECIES</b> - June 1-Nov. 30: <i>night closure and non-buoyant lure restriction.</i> Nov. 1-Feb. 28: <i>motors prohibited.</i>		
	TROUT Other Game Fish SALMON	June 1-Feb. 28 June 1-Feb. 28 Oct. 1-Oct. 31	Min. size 14". Daily limit 2. Statewide min. size/daily limit. Min. size 12". Daily limit 2. Release CHINOOK and wild COHO.
from Maple Creek to Nooksack Falls (790)	<b>ALL SPECIES</b> - Nov. 1-Feb. 28: <i>motors prohibited.</i>		
	TROUT Other Game Fish	June 1-Feb. 28 June 1-Feb. 28	Min. size 14". Daily limit 2. Statewide min. size/daily limit.
<b>NOOKSACK RIVER, MIDDLE FORK</b> (Whatcom Co.) (788)	<b>ALL SPECIES</b> - Nov. 1-Feb. 28: <i>motors prohibited.</i>		
	TROUT Other Game Fish	June 1-Feb. 28 June 1-Feb. 28	Min. size 14". Daily limit 2. Statewide min. size/daily limit.
<b>NOOKSACK RIVER, SOUTH FORK</b> (Skagit/Whatcom Co.) from mouth to Saxon Rd. Bridge (792)	<b>ALL SPECIES</b> - June 1-Nov. 30: <i>night closure.</i> June 1-Feb. 28: <i>selective gear rules.</i>		
	TROUT Other Game Fish SALMON	June 1-Feb. 28 June 1-Feb. 28 Oct. 16-Dec. 31	Min. size 14". Daily limit 2. Statewide min. size/daily limit. Min. size 12". Daily limit 2. Release CHINOOK and wild COHO.
from Saxon Rd. Bridge upstream (792)	<b>CLOSED WATERS</b> - <i>from Skookum Creek upstream.</i>		
	<b>ALL SPECIES</b> - June 1-June 30 and Oct. 16-Nov. 30: <i>night closure.</i> June 1-June 30 and Oct. 16-Feb. 28: <i>selective gear rules.</i>		
	TROUT Other Game Fish	June 1-June 30 June 1-June 30	Min. size 14". Daily limit 2. Statewide min. size/daily limit.
	TROUT Other Game Fish SALMON	Oct. 16-Feb. 28 Oct. 16-Feb. 28 Oct. 16-Dec. 31	Min. size 14". Daily limit 2. Statewide min. size/daily limit. Min. size 12". Daily limit 2. Release CHINOOK and wild COHO.
<b>NORTH CREEK</b> (Snohomish/King Co.) (tributary of Sammamish River)	<b>Juvenile anglers only (under 15 years old).</b>		
	All Game Fish	June 1-Aug. 31	Statewide min. size/daily limit.
<b>NORTH RIVER</b> (Grays Harbor/Pacific Co.) from Hwy. 105 Bridge to Salmon Creek (382)	<b>ALL SPECIES</b> - Aug. 16-Nov. 30: <i>night closure and single-point barbless hooks required.</i>		
	All Game Fish SALMON	June 1-Feb. 28 Sept. 1-Nov. 30	Catch-and-release except up to 2 hatchery STEELHEAD may be retained. Min. size 12". Daily limit 6. Up to 2 adults may be retained. Only 1 may be a wild adult COHO. Release adult CHINOOK.
from Salmon Creek to Falls River (382)	<b>ALL SPECIES</b> - Aug. 16-Nov. 30: <i>night closure and non-buoyant lure restriction.</i>		
	All Game Fish	June 1-Feb. 28	Catch-and-release except up to 2 hatchery STEELHEAD may be retained.
from Falls River upstream	All Game Fish	June 1-Oct. 31	Catch-and-release except up to 2 hatchery STEELHEAD may be retained. Selective gear rules.
<b>OAKLAND BAY FRESHWATER TRIBUTARIES</b> (Mason Co.) (See also Hammersley Inlet, Mason County)	<b>CLOSED WATERS</b> - <i>freshwater tributaries, except Goldsborough Creek (including Shelton Creek, Canyon Creek, Uncle John Creek, Campbell Creek, Melaney Creek, Deer Creek, Johns Creek, and Cranberry Creek to Lake Limerick).</i>		
<b>OHANAPECOSH RIVER</b> (Lewis/Pierce Co.) (tributary to Cowlitz River)	TROUT Other Game Fish	June 1-Oct. 31 June 1-Oct. 31	Min. size 12". Daily limit 2. Selective gear rules. Statewide min. size/daily limit. Selective gear rules.
	<b>OLEQUA CREEK</b> (Lewis Co.) (569)	TROUT Other Game Fish	June 1-Feb. 28 June 1-Feb. 28
<b>PALIX RIVER</b> (Pacific Co.) from Hwy. 101 Bridge to the confluence of the South and Middle Forks (390)	Marine Area 2-1 (Willapa Bay) rules apply downstream of Hwy. 101 Bridge.		
	<b>ALL SPECIES</b> - Aug. 16-Nov. 30: <i>night closure and single-point barbless hooks required.</i>		
from the confluence of South and Middle Forks upstream (all forks) (390)	All Game Fish SALMON	June 1-Mar. 31 Sept. 1-Nov. 30	Catch-and-release except up to 2 hatchery STEELHEAD may be retained. Min. size 12". Daily limit 6. Up to 2 adults may be retained. Only 1 may be a wild adult COHO. Release adult CHINOOK.
	STURGEON	Year-round	Min. size 42". Max. size 60". Daily limit 1.
from the confluence of South and Middle Forks upstream (all forks) (390)	<b>ALL SPECIES</b> - Aug. 16-Nov. 30: <i>night closure and non-buoyant lure restriction.</i>		
	All Game Fish	June 1-Mar. 31	Catch-and-release except up to 2 hatchery STEELHEAD may be retained. Selective gear rules.
<b>PANTHER CREEK</b> (Skamania Co.) (tributary to Wind River)	<b>CLOSED WATERS</b>		

# Westside Rivers - Special Rules

WATER	SPECIES	SEASON	ADDITIONAL RULES
<b>PEABODY CREEK</b> (Clallam Co.)	<b>Juvenile anglers only (under 15 years old).</b>		
	All Game Fish	June 1-Oct. 31	Statewide min. size/daily limit.
<b>PERCIVAL CREEK</b> (Thurston Co.)	TROUT	June 1-Oct. 31	Min. size 14". Daily limit 2.
	Other Game Fish	June 1-Oct. 31	Statewide min. size/daily limit.
<b>PHILIPPA CREEK</b> (King Co.) (tributary to North Fork Snoqualmie River)	<b>CLOSED WATERS</b>		
<b>PILCHUCK CREEK</b> (Snohomish Co.) (Stillaguamish system) from mouth to Hwy. 9 Bridge (870)	<b>ALL SPECIES - June 1-Nov. 30: selective gear rules.</b>		
	TROUT	June 1-Feb. 28	Min. size 14". Daily limit 2.
	Other Game Fish	June 1-Feb. 28	Statewide min. size/daily limit.
<b>PILCHUCK RIVER</b> (Snohomish Co.) from mouth to 500' downstream of the Snohomish city diversion dam (840)	<b>CLOSED WATERS - from 500' downstream of the Snohomish city diversion dam upstream. ALL SPECIES - fishing from any floating device prohibited.</b>		
	TROUT	Dec. 1-Feb. 28	Min. size 14". Daily limit 2.
	Other Game Fish	Dec. 1-Feb. 28	Statewide min. size/daily limit.
<b>PIPERS CREEK</b> (King Co.) (Carkeek Creek)	<b>CLOSED WATERS - from mouth upstream, and all tributaries.</b>		
<b>PORTAGE CREEK</b> (Snohomish Co.)	<b>CLOSED WATERS</b>		
<b>PRATT RIVER</b> (King Co.) (tributary to Middle Fork Snoqualmie)	All Game Fish	June 1-Oct. 31	Catch-and-release. Selective gear rules.
<b>PURDY CREEK</b> (Mason Co.)	All Game Fish	June 1-July 31	Catch-and-release. Selective gear rules.
<b>PUYALLUP RIVER</b> (Pierce Co.) from 11th St. Bridge to Carbon River (804)	<b>ALL SPECIES - Aug. 1-Nov. 30: night closure, non-buoyant lure restriction, and single-point barbless hooks required.</b>		
	TROUT	July 1-Feb. 28	Min. size 14". Daily limit 2.
	Other Game Fish	July 1-Feb. 28	Statewide min. size/daily limit.
	SALMON	Aug. 16-Dec. 31	Min. size 12". Daily limit 6. Up to 2 adults may be retained. Release wild adult CHINOOK.
from Carbon River to the Electron Power Plant outlet (804)	TROUT	July 1-Feb. 28	Min. size 14". Daily limit 2.
	Other Game Fish	July 1-Feb. 28	Statewide min. size/daily limit.
from Electron Power Plant outlet upstream (804)	All Game Fish	July 1-Oct. 31	Catch-and-release. Selective gear rules.
<b>PYSHT RIVER</b> (Clallam Co.) (810)	<b>Wild STEELHEAD retention allowed Dec. 1-Feb. 28. See Wild STEELHEAD RETENTION RULES, page 37.</b>		
	TROUT	June 1-Feb. 28	Min. size 14". Daily limit 2.
	Other Game Fish	June 1-Feb. 28	Statewide min. size/daily limit.
<b>PYSHT RIVER, SOUTH FORK</b> (Clallam Co.) (810)	TROUT	June 1-Oct. 31	Min. size 14". Daily limit 2.
	Other Game Fish	June 1-Oct. 31	Statewide min. size/daily limit.
<b>QUEETS RIVER</b> (Jefferson Co.) (394)	<b>Contact Olympic National Park for Regulations. (360) 565-3000. <a href="http://www.nps.gov/olymp/regs/fishregs.htm">http://www.nps.gov/olymp/regs/fishregs.htm</a></b>		
<b>QUILCENE RIVER</b> (Jefferson Co.) from mouth to Rodgers St.	All Game Fish	June 1-Aug. 15	Catch-and-release. Selective gear rules.
from Rodgers St. to electric weir at Quilcene National Fish Hatchery (812)	WDFW access easement is from Hwy. 101 Bridge downstream approximately 1 mile on north side of river only. <b>CLOSED WATERS - from Hwy. 101 Bridge to electric weir at Quilcene National Fish Hatchery.</b> <b>ALL SPECIES - June 1-Aug. 15: selective gear rules. Aug. 16-Oct. 31: night closure and only 1 single-point barbless hook may be used.</b>		
	All Game Fish	June 1-Oct. 31	Catch-and-release.
	SALMON	Aug. 16-Oct. 31	Min. size 12". Daily limit 4 COHO only. Only fish hooked inside the mouth may be retained.
from electric weir at Quilcene National Fish Hatchery to upper boundary of Falls View Campground	All Game Fish	June 1-Oct. 31	Catch-and-release. Selective gear rules.
<b>QUILLAYUTE RIVER</b> (Clallam Co.) from Olympia National Park boundary upstream to confluence of Sol Duc and Bogachiel Rivers (404)	<b>Wild STEELHEAD retention allowed Dec. 1-Apr. 30. See Wild STEELHEAD RETENTION RULES, page 37.</b>		
	All Game Fish	May 1-May 31	Catch-and-release except up to 2 hatchery STEELHEAD may be retained.
	TROUT	June 1-Apr. 30	Min. size 14". Daily limit 2, except Nov. 1-Feb. 28: up to 3 hatchery STEELHEAD may be retained.
	Other Game Fish	June 1-Apr. 30	Statewide min. size/daily limit.
	SALMON	Feb. 1-Aug. 31	Min. size 12". Daily limit 6. Up to 2 adults may be retained. Release wild adult CHINOOK and wild adult COHO.
	SALMON	Sept. 1-Oct. 31	Min. size 12". Daily limit 6. Up to 3 adults may be retained. Up to 2 adults may be CHINOOK. Release wild adult COHO. Selective gear rules.
	SALMON	Nov. 1-Nov. 30	Min. size 12". Daily limit 6. Up to 3 adults may be retained. A total of 2 adults may be CHINOOK and wild COHO.

# Westside Rivers - Special Rules

WATER	SPECIES	SEASON	ADDITIONAL RULES
<b>QUINAUT RIVER, UPPER</b> (Jefferson Co.) from mouth at upper end of Quinault Lake upstream to National Park boundary (412)	<i>Wild STEELHEAD retention allowed</i> TROUT Other Game Fish SALMON	June 1-Apr. 15 June 1-Apr. 15 July 1-Oct. 31	Dec. 1-Apr. 15. See <b>Wild STEELHEAD RETENTION RULES, page 37.</b> Min. size 14". Daily limit 2. Statewide min. size/daily limit. Min. size 12". Daily limit 6 JACKS only.
<b>RAGING RIVER</b> (King Co.) from mouth to Hwy. 18 Bridge (3 miles upstream from Preston) (842)	TROUT Other Game Fish	June 1-Feb. 28 June 1-Feb. 28	Min. size 14". Daily limit 2. Statewide min. size/daily limit.
<b>ROCK CREEK</b> (King Co.) Cedar River tributary below Landsburg Dam	<b>CLOSED WATERS</b>		
<b>ROCK CREEK</b> (Klickitat, Co.) from the mouth to the Army Corps of Engineers Park	Year-round	All Game Fish	Size and daily limits the same as adjacent area of the Columbia River (from the Dalles Dam to the McNary Dam). See <b>Eastside Rivers.</b>
<b>ROCK CREEK</b> (Skamania Co.) downstream of the falls (about river mile 1) (632)	TROUT Other Game Fish	June 1-Mar. 15 June 1-Mar. 15	Catch-and-release except up to 2 hatchery STEELHEAD may be retained. Statewide min. size/daily limit.
upstream of the falls (about river mile 1) (632)	All Game Fish	June 1-Mar. 15	Statewide min. size/daily limit.
<b>ROSS LAKE TRIBUTARY STREAMS NOT LISTED AS CLOSED</b> (Whatcom Co.)	<i>The following tributaries to Ross Lake are <b>CLOSED</b> from the closed water markers near their mouths upstream the distance indicated: <b>Big Beaver Creek</b> - ¼ mile (see special Big Beaver Creek regulations), <b>Ruby Creek</b> - entire stream. All other tributaries - 1 mile.</i>		
	All Game Fish	July 1-Oct. 31	Statewide min. size/daily limit.
<b>SALMON CREEK</b> (Clark Co.) from mouth to 72nd Ave. NE (635)	TROUT Other Game Fish	June 1-Mar. 15 June 1-Mar. 15	Catch-and-release except up to 2 hatchery STEELHEAD may be retained. Statewide min. size/daily limit.
<b>SALMON CREEK</b> (Jefferson Co.) and all forks (396)	<b>CLOSED WATERS</b>		
<b>SALMON CREEK</b> (Pacific Co.) (tributary to Naselle River) (377)	All Game Fish	June 1-Feb. 28	Catch-and-release except up to 2 hatchery STEELHEAD may be retained. Selective gear rules.
<b>SALMON CREEK</b> (Thurston Co.)	<b>See Black River (Thurston County)</b>		
<b>SALMON RIVER</b> (Jefferson Co.) outside Quinault Indian reservation and Olympic National Park (396)	TROUT Other Game Fish SALMON	June 1-Feb. 28 June 1-Feb. 28 Sept. 1-Nov. 30	Min. size 14". Daily limit 2. Hatchery STEELHEAD are defined as having a dorsal fin height of less than 2 1/8" or with an adipose or ventral fin clip. Statewide min. size/daily limit. Min. size 12". Daily limit 6. Up to 3 adults may be retained. Release CHINOOK.
<b>SALT CREEK</b> (Clallam Co.) from mouth to bridge on Hwy. 112 (814)	TROUT Other Game Fish	June 1-Feb. 28 June 1-Feb. 28	Min. size 14". Daily limit 2. Statewide min. size/daily limit.
from Hwy. 112 upstream (814)	TROUT Other Game Fish	June 1-Oct. 31 June 1-Oct. 31	Min. size 14". Daily limit 2. Statewide min. size/daily limit.
<b>SAMISH RIVER</b> (Skagit/Whatcom Co.) from mouth (Samish Island/ Bayview-Edison Rd. Bridge) to Thomas Rd. Bridge (816)	<b>ALL SPECIES</b> - Aug. 1-Dec. 31: <i>night closure, non-buoyant lure restriction, and stationary gear restriction.</i> TROUT Other Game Fish SALMON	June 1-Mar. 15 June 1-Mar. 15 July 1-Dec. 31	Min. size 14". Daily limit 2. Statewide min. size/daily limit. Min. size 12". Daily limit 2.
from Thomas Rd. Bridge to I-5 Bridge (816)	<b>ALL SPECIES</b> - Aug. 1-Dec. 31: <i>night closure, non-buoyant lure restriction, and stationary gear restriction.</i> TROUT Other Game Fish SALMON	June 1-Mar. 15 June 1-Mar. 15 Oct. 1-Dec. 31	Min. size 14". Daily limit 2. Statewide min. size/daily limit. Min. size 12". Daily limit 2.
from I-5 Bridge to Hickson Bridge (816)	<b>CLOSED WATERS</b> - from Old Hwy. 99 Bridge to WDFW salmon rack. <b>ALL SPECIES</b> - Aug. 1-Dec. 31: <i>night closure and non-buoyant lure restriction.</i> TROUT Other Game Fish	June 1-Mar. 15 June 1-Mar. 15	Min. size 14". Daily limit 2. Statewide min. size/daily limit.
<b>SAMMAMISH RIVER (SLOUGH)</b> (King Co.) from 68th Ave. NE Bridge to Lake Sammamish	<b>ALL SPECIES</b> - <i>selective gear rules.</i> TROUT Other Game Fish	Jan. 1-Aug. 31 Jan. 1-Aug. 31	Catch-and-release. Statewide min. size/daily limit.
<b>SATSOP RIVER AND EAST FORK</b> (Grays Harbor Co.) from mouth to bridge at Schafer State Park (329)	<b>ALL SPECIES</b> - Aug. 16-Nov. 30: <i>night closure and single-point barbless hooks required.</i> TROUT Other Game Fish SALMON  SALMON	June 1-Mar. 31 June 1-Mar. 31 Oct. 1-Oct. 15  Oct. 16-Jan. 31	Min. size 14". Daily limit 2. Statewide min. size/daily limit. Min. size 12". Daily limit 6. Up to 2 adults may be retained of which only 1 may be a wild COHO. Release adult CHINOOK and CHUM. Min. size 12". Daily limit 6. Up to 2 adults may be retained. Release adult CHINOOK, wild COHO, and CHUM.

(continued on next page)

# Westside Rivers - Special Rules

WATER	SPECIES	SEASON	ADDITIONAL RULES
<b>SATSOP RIVER AND EAST FORK</b> (cont.) from bridge at Schafer State Park upstream (329)	<b>ALL SPECIES</b> - Aug. 16-Oct. 31: night closure and single-point barbless hooks required.		
	TROUT Other Game Fish	June 1-Oct. 31 June 1-Oct. 31	Min. size 14". Daily limit 2. Statewide min. size/daily limit.
<b>SATSOP RIVER, MIDDLE FORK</b> (Turnow Branch) <b>AND WEST FORK</b> (Grays Harbor Co.) from mouths to Cougar Smith Rd. (331)	<b>ALL SPECIES</b> - Aug. 16-Nov. 30: night closure and non-buoyant lure restriction.		
	TROUT Other Game Fish	June 1-Feb. 28 June 1-Feb. 28	Min. size 14". Daily limit 2. Statewide min. size/daily limit.
from Cougar Smith Rd. upstream (331)	<b>ALL SPECIES</b> - Aug. 16-Oct. 31: night closure and non-buoyant lure restriction.		
	TROUT Other Game Fish	June 1-Oct. 31 June 1-Oct. 31	Min. size 14". Daily limit 2. Statewide min. size/daily limit.
<b>SAUK RIVER</b> (Skagit/Snohomish Co.) from mouth to Darrington Bridge (828)	<b>ALL SPECIES</b> - selective gear rules.		
	All Game Fish	June 1-Apr. 30	Catch-and-release except up to 2 hatchery STEELHEAD may be retained.
	from Darrington Bridge to Whitechuck River (828)	<b>ALL SPECIES</b> - selective gear rules.	
	All Game Fish	June 1-Feb. 28	Catch-and-release except up to 2 hatchery STEELHEAD may be retained.
from Whitechuck River upstream including <b>NORTH FORK</b> and <b>SOUTH FORK</b> (828)	<b>ALL SPECIES</b> - selective gear rules.		
	All Game Fish	June 1-Oct. 31	Catch-and-release except up to 2 hatchery STEELHEAD may be retained.
<b>SEKIU RIVER</b> (Clallam Co.) from mouth to forks (818)	TROUT Other Game Fish	June 1-Feb. 28 June 1-Feb. 28	Min. size 14". Daily limit 2. Statewide min. size/daily limit.
	from forks upstream (818)	TROUT Other Game Fish	June 1-Oct. 31 June 1-Oct. 31
<b>SHELTON CREEK</b> (Mason Co.)	<b>CLOSED WATERS</b>		
<b>SHERWOOD CREEK</b> (Mason Co.)	TROUT Other Game Fish	June 1-Oct. 31 June 1-Oct. 31	Min. size 14". Daily limit 2. Statewide min. size/daily limit.
	<b>SIEBERT CREEK</b> (Clallam Co.)	TROUT Other Game Fish	June 1-Oct. 31 June 1-Oct. 31
<b>SILVER CREEK</b> (Lewis Co.) (tributary to Cowlitz River) mouth to USFS Rd. 4778	TROUT Other Game Fish	June 1-Oct. 31 June 1-Oct. 31	Min. size 12". Daily limit 2. Selective gear rules. Statewide min. size/daily limit. Selective gear rules.
	<b>SKAGIT RIVER</b> (Skagit/Whatcom Co.) The mouth is defined by a line projected from terminus of the jetty with McGlenn Island to the white monument on east end of Ika Island, then to the white monument on east end of Craft Island, then to the white monument near corner of the levee on the west side of Dry Slough, and then to the white monument on the east side of Tom Moore Slough.		
from mouth to Hwy. 536 at Mt. Vernon (Memorial Hwy. Bridge) (830)	<b>ALL SPECIES</b> - Mar. 1-May 31: selective gear rules except motors allowed.		
	Dolly Varden/bull trout All Other TROUT Other Game Fish SALMON	Year-round Year-round Year-round Sept. 1-Dec. 31	Min. size 20". May be retained as part of TROUT daily limit. Min. size 14". Daily limit 2. Statewide min. size/daily limit. Min. size 12". Daily limit 2. Release CHINOOK.
from Hwy. 536 at Mt. Vernon (Memorial Hwy. Bridge) to mouth of Gilligan Creek (830)	<b>ALL SPECIES</b> - July 1-Nov. 30: night closure and non-buoyant lure restriction.		
	Dolly Varden/bull trout All Other TROUT Other Game Fish SALMON	June 1-Mar. 15 June 1-Mar. 15 June 1-Mar. 15 Sept. 1-Dec. 31	Min. size 20". May be retained as part of TROUT daily limit. Min. size 14". Daily limit 2. Statewide min. size/daily limit. Min. size 12". Daily limit 2. Release CHINOOK.
from mouth of Gilligan Creek to the Dalles Bridge at Concrete (830)	<b>ALL SPECIES</b> - July 1-Nov. 30: night closure and non-buoyant lure restriction.		
	Dolly Varden/bull trout All Other TROUT Other Game Fish SALMON	June 1-Mar. 15 June 1-Mar. 15 June 1-Mar. 15 Sept. 16-Dec. 31	Min. size 20". May be retained as part of TROUT daily limit. Min. size 14". Daily limit 2. Statewide min. size/daily limit. Min. size 12". Daily limit 2. Release CHINOOK.
from the Dalles Bridge at Concrete to Hwy. 530 Bridge at Rockport (830)	<b>CLOSED WATERS</b> - June 1-June 13 and Aug. 1-Aug. 31: closed between a line projected across the thread of the river 200' above the east bank of the Baker River and a line projected across the thread of the river 200' below the west bank of the Baker River.		
	<b>ALL SPECIES</b> - June 14-Nov. 30: night closure and non-buoyant lure restriction.		
	Dolly Varden/bull trout All Other TROUT Other Game Fish All Game Fish  SALMON  SALMON	June 1-Mar. 15 June 1-Mar. 15 June 1-Mar. 15 Mar. 16-Apr. 30  June 14-July 31  Sept. 16-Dec. 31	Min. size 20". May be retained as part of TROUT daily limit. Min. size 14". Daily limit 2. Statewide min. size/daily limit. Catch-and-release. Selective gear rules, except lawful to fish from a floating device equipped with a motor, but not while under power. <b>Closed from 12:01 a.m. June 30 to 2:00 p.m. July 2 and from 12:01 a.m. July 9 to 2:00 p.m. July 11.</b> Min. size 12". Daily limit 2 SOCKEYE only. Open only downstream from a point 200' above the east bank of the Baker River. Min. size 12". Daily limit 2. Release CHINOOK.

(continued on next page)



# Westside Rivers - Special Rules

WATER	SPECIES	SEASON	ADDITIONAL RULES
<b>SKAGIT RIVER</b> (cont.) from the Hwy. 530 Bridge at Rockport to Cascade River (830)	<b>ALL SPECIES</b> - June 1-Nov. 30: <i>night closure and non-buoyant lure restriction.</i>		
	Dolly Varden/bull trout	June 1-Mar. 15	Min. size 20". May be retained as part of TROUT daily limit.
	All Other TROUT	June 1-Mar. 15	Min. size 14". Daily limit 2.
	Other Game Fish	June 1-Mar. 15	Statewide min. size/daily limit.
from Cascade River to Gorge Dam (830)	All Game Fish	Mar. 16-Apr. 30	Catch-and-release. Selective gear rules, except lawful to fish from a floating device equipped with a motor, but not while under power.
	SALMON	June 1-July 15	Min. size 12". Daily limit 4 hatchery CHINOOK only. Up to 2 adults may be retained.
from Cascade River to Gorge Dam (830)	<b>CLOSED WATERS</b> - <i>from Gorge Powerhouse at Newhalem to Gorge Dam.</i>		
	<b>ALL SPECIES</b> - <i>Selective gear rules</i>		
<b>SKAMOKAWA CREEK</b> (Wahkiakum Co.) from mouth (Hwy. 4 Bridge) to forks below Oatfield and Middle Valley Rd. (638)	All Game Fish	June 1-Mar. 15	Catch-and-release except up to 2 hatchery STEELHEAD may be retained.
	All Game Fish	Nov. 1-Mar. 15	Catch-and-release except up to 2 hatchery STEELHEAD may be retained.
<b>SKATE CREEK</b> (Lewis Co.) (tributary to Cowlitz River)	TROUT	June 1-Oct. 31	Min. size 8". Daily limit 5. Only 1 over 12" may be retained. Release CUTTHROAT. Release RAINBOW TROUT except those having a clipped adipose fin and a healed scar at the location of the clipped fin.
	Other Game Fish	June 1-Oct. 31	Statewide min. size/daily limit.
<b>SKOKOMISH RIVER</b> (Mason Co.) from mouth to Hwy. 101 Bridge (834)	<b>ALL SPECIES</b> - <i>Aug. 1-Nov. 30: night closure, non-buoyant lure restriction, and single-point barbless hooks required. Aug. 1-Dec. 15: terminal gear (hooks, weights, lures, or baits) and line must not be within 25' of tribal gillnets.</i>		
	All Game Fish	June 1-July 31	Catch-and-release.
	All Game Fish	Oct. 1-Dec. 15	Catch-and-release.
	SALMON	Aug. 1-Sept. 5	Min. size 12". Daily limit 1. Release CHUM.
from Hwy. 101 Bridge to forks (834)	SALMON	Oct. 1-Dec. 15	Min. size 12". Daily limit 6. Up to 4 adults may be retained. Release CHINOOK. Oct. 1-Oct. 15: release CHUM.
	All Game Fish	June 1-Oct. 31	Catch-and-release. Selective gear rules.
<b>SKOKOMISH RIVER, NORTH FORK</b> (Mason Co.) from mouth to lower dam (834)	All Game Fish	June 1-Oct. 31	Catch-and-release. Selective gear rules.
	TROUT	June 1-Aug. 31	Catch-and-release. Selective gear rules.
North Fork above Lake Cushman to Olympic National Park boundary (834)	Other Game Fish	June 1-Aug. 31	Statewide min. size/daily limit. Selective gear rules.
	<b>CLOSED WATERS</b> - <i>from Church Creek to Rule Creek.</i>		
<b>SKOKOMISH RIVER, SOUTH FORK</b> (Mason Co.) from mouth to Rule Creek (834)	All Game Fish	June 1-Oct. 31	Catch-and-release. Selective gear rules.
	TROUT	June 1-Oct. 31	Min. size 12". Daily limit 2. Selective gear rules.
from Rule Creek upstream (834)	Other Game Fish	June 1-Oct. 31	Statewide min. size/daily limit. Selective gear rules.
<b>SKOOKUM CREEK</b> (Mason Co.) The mouth is defined as a line 400 yards downstream of the old railroad bridge. Marine Area 13 rules apply below the mouth.	TROUT	June 1-Oct. 31	Min. size 14". Daily limit 2.
	Other Game Fish	June 1-Oct. 31	Statewide min. size/daily limit.
<b>SKOOKUMCHUCK RIVER</b> (Thurston Co.) (see also Skookumchuck Reservoir) from mouth to 400' below outlet of PP&L/WDFW steelhead rearing pond located at the base of Skookumchuck Dam (333)	<b>ALL SPECIES</b> - <i>Aug. 16-Nov. 30: night closure and single-point barbless hooks required.</i>		
	TROUT	June 1-Apr. 30	Min. size 14". Daily limit 2.
	Other Game Fish	June 1-Apr. 30	Statewide min. size/daily limit.
	SALMON	Oct. 16-Feb. 28	Min. size 12". Daily limit 6. Up to 2 adults may be retained. Release adult CHINOOK, wild COHO, and CHUM.
from Skookumchuck Reservoir upstream and all tributaries (333)	TROUT	June 1-Oct. 31	Min. size 12". Daily limit 2. Selective gear rules.
	Other Game Fish	June 1-Oct. 31	Statewide min. size/daily limit. Selective gear rules.
<b>SKYKOMISH RIVER</b> (Snohomish Co.) mouth to Lewis St. Bridge in Monroe (844)	<b>ALL SPECIES</b> - <i>Aug. 1-Nov. 30: night closure and non-buoyant lure restriction. Nov. 1-Feb. 28: fishing from any floating device prohibited from boat ramp below Lewis St. Bridge at Monroe to 2,500' downstream.</i>		
	Dolly Varden/bull trout	June 1-Feb. 28	Min. size 20". May be retained as part of TROUT daily limit.
	All Other TROUT	June 1-Feb. 28	Min. size 14". Daily limit 2.
	Other Game Fish	June 1-Feb. 28	Statewide min. size/daily limit.
Lewis St. Bridge in Monroe to Wallace River (844)	SALMON	Sept. 1-Dec. 31	Min. size 12". Daily limit 2. Release CHINOOK and PINK.
	<b>ALL SPECIES</b> - <i>June 1-Nov. 30: night closure and non-buoyant lure restriction.</i>		
	Dolly Varden/bull trout	June 1-Feb. 28	Min. size 20". May be retained as part of TROUT daily limit.
	All Other TROUT	June 1-Feb. 28	Min. size 14". Daily limit 2.
Lewis St. Bridge in Monroe to Wallace River (844)	Other Game Fish	June 1-Feb. 28	Statewide min. size/daily limit.
	SALMON	June 1-July 31	Min. size 12". Daily limit 2 hatchery CHINOOK only.
	SALMON	Sept. 1-Dec. 31	Min. size 12". Daily limit 2. Release CHINOOK and PINK.

(continued on next page)

# Westside Rivers - Special Rules

WATER	SPECIES	SEASON	ADDITIONAL RULES
<b>SKYKOMISH RIVER</b> (cont.) Wallace River to forks (844)	<b>CLOSED WATERS</b> - June 1 - 8:00 am Aug. 1: area 1,500' upstream to 1,000' downstream of Reiter Ponds outlet. <b>ALL SPECIES</b> - Aug. 1-Nov. 30: night closure and non-buoyant lure restriction. Aug. 1-Feb. 28: fishing from any floating device prohibited in the area 1,500' upstream to 1,000' downstream of the outlet at the Reiter Ponds.		
	Dolly Varden/bull trout	June 1-Feb. 28	Min. size 20". May be retained as part of TROUT daily limit.
	All Other TROUT	June 1-Feb. 28	Min. size 14". Daily limit 2.
	Other Game Fish	June 1-Feb. 28	Statewide min. size/daily limit.
	SALMON	Sept. 1-Dec. 31	Min. size 12". Daily limit 2. Release CHINOOK and PINK.
<b>SKYKOMISH RIVER, NORTH FORK</b> (Snohomish Co.) from mouth to Deer Falls (about ¼ mile upstream of Goblin Creek) (846)	<b>CLOSED WATERS</b> - from 1,000' downstream of Bear Creek Falls to Deer Falls. <b>ALL SPECIES</b> - Aug. 1-Nov. 30: night closure and non-buoyant lure restriction.		
	TROUT	June 1-Feb. 28	Min. size 14". Daily limit 2.
	Other Game Fish	June 1-Feb. 28	Statewide min. size/daily limit.
from Deer Falls upstream (846)	All Game Fish	June 1-Oct. 31	Statewide min. size/daily limit.
<b>SKYKOMISH RIVER, SOUTH FORK</b> (King/Snohomish Co.) from mouth to Sunset Falls Fishway (848)	<b>CLOSED WATERS</b> - from Sunset Falls Fishway to 600' downstream of fishway. <b>ALL SPECIES</b> - Aug. 1-Nov. 30: night closure and non-buoyant lure restriction.		
	TROUT	June 1-Feb. 28	Min. size 14". Daily limit 2.
	Other Game Fish	June 1-Feb. 28	Statewide min. size/daily limit.
	from Sunset Falls upstream (848)	TROUT	June 1-Nov. 30
	Other Game Fish	June 1-Nov. 30	Statewide min. size/daily limit. Selective gear rules.
	WHITEFISH	Dec. 1-Feb. 28	No min. size. Daily limit 15 WHITEFISH only.
<b>SMITH CREEK</b> (Pacific Co.) from mouth to Hwy. 101 Bridge (384)	<b>ALL SPECIES</b> - Aug. 16-Nov. 30: night closure and single-point barbless hooks required.		
	All Game Fish	June 1-Feb. 28	Catch-and-release except up to 2 hatchery STEELHEAD may be retained.
	SALMON	Sept. 1-Nov. 30	Min. size 12". Daily limit 6. Up to 2 adults may be retained. Only 1 may be a wild adult COHO. Release adult CHINOOK.
	STURGEON	Year-round	Min. size 42". Max. size 60". Daily limit 1.
from Hwy. 101 Bridge upstream (384)	All Game Fish	June 1-Feb. 28	Catch-and-release except up to 2 hatchery STEELHEAD may be retained.
<b>SNOHOMISH RIVER</b> (Snohomish Co.) from mouth (Burlington-Northern railroad bridges) (including all channels, sloughs, and interconnected waterways) upstream to confluence of the Skykomish and Snoqualmie Rivers (all channels) (850)	<b>ALL SPECIES</b> - Aug. 1-Nov. 30: night closure and non-buoyant lure restriction.		
	Dolly Varden/bull trout	June 1-Feb. 28	Min. size 20". May be retained as part of TROUT daily limit.
	All Other TROUT	June 1-Feb. 28	Min. size 14". Daily limit 2.
	Other Game Fish	June 1-Feb. 28	Statewide min. size/daily limit.
	SALMON	Sept. 1-Dec. 31	Min. size 12". Daily limit 2. Release CHINOOK and PINK.
	STURGEON	Year-round	Min. size 42". Max. size 60". Daily limit 1. Mar. 1-May. 31: Release all STURGEON upstream of Hwy. 2 Bridge.
<b>SNOQUALMIE RIVER</b> (King Co.) from mouth to Snoqualmie Falls (852)	<b>CLOSED WATERS</b> - within Puget Power tunnel at falls and within 50' of any point on Puget Power's lower Plant #2 building (north bank). <b>ALL SPECIES</b> - Sept. 1-Nov. 30: night closure. June 1-Nov. 30: selective gear rules, except motors allowed. Nov. 1-Feb. 28: fishing from any floating device prohibited from boat ramp at Plumb access to mouth of Tokul Creek (about ¼ mile).		
	TROUT	June 1-Feb. 28	Min. size 14". Daily limit 2.
	Other Game Fish	June 1-Feb. 28	Statewide min. size/daily limit.
	SALMON	Sept. 1-Dec. 31	Min. size 12". Daily limit 2. Release CHINOOK and PINK.
from Snoqualmie Falls upstream including the North and South Forks (852)	TROUT	June 1-Oct. 31	Min size 10". Daily limit 2. Selective gear rules.
	Other Game Fish	June 1-Oct. 31	Statewide min. size/daily limit. Selective gear rules.
	All Game Fish	Nov. 1-May 31	Catch-and-release. Selective gear rules.
Middle Fork Snoqualmie from mouth including upstream and all tributaries except Pratt and Taylor Rivers (852)	All Game Fish	Year-round	Catch-and-release. Selective gear rules.
<b>SNOW CREEK</b> (Jefferson Co.) and all tributaries, including Crocker Lake	<b>CLOSED WATERS</b>		
<b>SOL DUC RIVER</b> (Clallam Co.) from mouth to concrete pump station at Sol Duc Hatchery (406)	<b>Wild STEELHEAD retention allowed Dec. 1-Apr. 30. See Wild STEELHEAD RETENTION RULES, page 37.</b>		
	All Game Fish	May 1-May 31	Catch-and-release except up to 2 hatchery STEELHEAD may be retained.
	TROUT	June 1-Apr. 30	Min. size 14". Daily limit 2, except Nov. 1-Feb. 28: up to 3 hatchery STEELHEAD may be retained.
	Other Game Fish	June 1-Apr. 30	Statewide min. size/daily limit.
	SALMON	Feb. 1-Aug. 31	Min. size 12". Daily limit 6. Up to 2 adults may be retained. Release wild adult CHINOOK and wild adult COHO.
	SALMON	Sept. 1-Oct. 31	Min. size 12". Daily limit 6. Up to 3 adults may be retained. Up to 2 adults may be CHINOOK. Release wild adult COHO. Selective gear rules.
	SALMON	Nov. 1-Nov. 30	Min. size 12". Daily limit 6. Up to 3 adults may be retained. A total of 2 adults may be CHINOOK and wild COHO.
from concrete pump station at Sol Duc Hatchery to Hwy. 101 Bridge downstream of Snider Creek (406)	<b>ALL SPECIES</b> - Nov. 1-Apr. 30: selective gear rules.		
	TROUT	June 1-Apr. 30	Min. size 14". Daily limit 2.
	Other Game Fish	June 1-Apr. 30	Statewide min. size/daily limit.

(continued on next page)

Unless otherwise listed in Special Rules, you must follow the Statewide Rules (pages 31, 35-37).

# Westside Rivers - Special Rules

WATER	SPECIES	SEASON	ADDITIONAL RULES
<b>SOL DUC RIVER</b> (cont.) from Hwy. 101 Bridge downstream of Snider Creek to Olympic National Park boundary (406)	<b>ALL SPECIES</b> - <i>selective gear rules.</i>		
	TROUT	June 1-Oct. 31	Min. size 14". Daily limit 2.
	Other Game Fish	June 1-Oct. 31	Statewide min. size/daily limit.
<b>SOOES RIVER</b> (Clallam Co.) (Suez River) (418)	TROUT	June 1-Feb. 28	Min. size 14". Daily limit 2.
	Other Game Fish	June 1-Feb. 28	Statewide min. size/daily limit.
<b>SOOS CREEK</b> (King Co.) from mouth to bridge near hatchery residence (748)	<b>ALL SPECIES</b> - <i>Oct. 16-Nov. 30: night closure.</i>		
	TROUT	June 1-Aug. 31	Min. size 14". Daily limit 2.
	Other Game Fish	June 1-Aug. 31	Statewide min. size/daily limit.
	SALMON	Oct. 16-Nov. 30	<b>Juvenile anglers only (under 15 years old).</b> Min. size 12". Daily limit 2 COHO only. Only 1 single-point hook may be used.
from bridge near hatchery residence to salmon hatchery rack (748)	TROUT	June 1-Aug. 31	Min. size 14". Daily limit 2.
	Other Game Fish	June 1-Aug. 31	Statewide min. size/daily limit.
<b>SOUTH PRAIRIE CREEK</b> (Pierce Co.)	<b>CLOSED WATERS</b> - <i>from mouth to Page Creek.</i>		
<b>STETATTLE CREEK</b> (Whatcom Co.)	<b>CLOSED WATERS</b> - <i>from mouth to Bucket Creek (about 1½ miles upstream).</i>		
<b>STEVENS CREEK</b> (Grays Harbor Co.) mouth to Hwy. 101 Bridge	<b>CLOSED WATERS</b> - <i>from WDFW hatchery outlet downstream 400'.</i>		
	TROUT	June 1-Sept. 30	Min. size 14". Daily limit 2.
	Other Game Fish	June 1-Sept. 30	Statewide min. size/daily limit.
	TROUT	Dec. 1-Feb. 28	Min. size 14". Daily limit 2.
	Other Game Fish	Dec. 1-Feb. 28	Statewide min. size/daily limit.
<b>STILLAGUAMISH RIVER</b> (Snohomish Co.) and all sloughs downstream of Marine Drive (south of Stanwood) (876)	<b>ALL SPECIES</b> - <i>Aug. 1-Nov. 30: night closure and non-buoyant lure restriction.</i>		
	TROUT	Year-round	Min. size 14". Daily limit 2.
	Other Game Fish	Year-round	Statewide min. size/daily limit.
Marine Drive upstream to forks (876)	SALMON	Nov. 1-Dec. 31	Min. size 12". Daily limit 2. Release CHINOOK and PINK.
	<b>CLOSED WATERS</b> - <i>from water control structure/barrier dam (downstream of I-5) downstream 200'.</i>		
	<b>ALL SPECIES</b> - <i>Aug. 1-Nov. 30: night closure. June 1-Nov. 30: selective gear rules, except motors allowed.</i>		
	All Game Fish	June 1-Nov. 30	Catch-and-release except up to 2 hatchery STEELHEAD may be retained.
	TROUT	Dec. 1-Feb. 28	Min. size 14". Daily limit 2.
	Other Game Fish	Dec. 1-Feb. 28	Statewide min. size/daily limit.
	SALMON	Nov. 1-Dec. 31	Min. size 12". Daily limit 2. Release CHINOOK and PINK.
<b>STILLAGUAMISH RIVER, NORTH FORK</b> (Snohomish Co.) from mouth to Swede Heaven Bridge (872)	<b>ALL SPECIES</b> - <i>Aug. 1-Nov. 30: night closure and non-buoyant lure restriction. Fishing from any floating device prohibited upstream of the Hwy. 530 Bridge at mile post 28.8 (Cicero Bridge). Motors prohibited downstream from the Hwy. 530 Bridge.</i>		
	All Game Fish	June 1-Nov. 30	Catch-and-release except up to 2 hatchery STEELHEAD may be retained. Fly fishing only.
	TROUT	Dec. 1-Feb. 28	Min. size 14". Daily limit 2.
	Other Game Fish	Dec. 1-Feb. 28	Statewide min. size/daily limit.
<b>STILLAGUAMISH RIVER, SOUTH FORK</b> (Snohomish Co.) from mouth to Mt. Loop Hwy. Bridge (above Granite Falls) (874)	<b>CLOSED WATERS</b> - <i>from 400' below fishway outlet upstream to Mt. Loop Hwy. Bridge (above Granite Falls).</i>		
	<b>ALL SPECIES</b> - <i>Aug. 1-Nov. 30: night closure and non-buoyant lure restriction.</i>		
	TROUT	June 1-Feb. 28	Min. size 14". Daily limit 2.
	Other Game Fish	June 1-Feb. 28	Statewide min. size/daily limit.
from Mt. Loop Hwy. Bridge (above Granite Falls) upstream (874)	<b>ALL SPECIES</b> - <i>Aug. 1-Nov. 30: night closure and non-buoyant lure restriction.</i>		
	All Game Fish	June 1-Nov. 30	Statewide min. size/daily limit.
<b>STUCK RIVER</b>	<b>See White River (Pierce County)</b>		
<b>SUIATTLE RIVER</b> (Skagit Co.) (832)	Dolly Varden/bull trout	June 1-Oct. 31	Min. size 20". May be retained as part the TROUT daily limit.
	All Other TROUT	June 1-Oct. 31	Min. size 8". Daily limit 2.
	Other Game Fish	June 1-Oct. 31	Statewide min. size/daily limit.
<b>SULTAN RIVER</b> (Snohomish Co.) from mouth to diversion dam at river mile 9.7 (854)	<b>CLOSED WATERS</b> - <i>from diversion dam at river mile 9.7 downstream 400'.</i>		
	Dolly Varden/bull trout	June 1-Feb. 28	Min. size 20". May be retained as part the TROUT daily limit.
	All Other TROUT	June 1-Feb. 28	Min. size 14". Daily limit 2.
	Other Game Fish	June 1-Feb. 28	Statewide min. size/daily limit.
<b>SULTAN RIVER NORTH AND SOUTH FORKS</b> (Snohomish Co.)	<b>CLOSED WATERS</b>		
<b>SUNDAY CREEK</b> (King Co.) (tributary to North Fork Snoqualmie River)	<b>CLOSED WATERS (Note: Sunday Lake open year-round).</b>		
<b>SWAMP CREEK</b> (Snohomish/King Co.) (tributary to Sammamish River)	<b>Juvenile anglers only (under 15 years old).</b>		
	All Game Fish	June 1-Aug. 31	Statewide min. size/daily limit.

# Westside Rivers - Special Rules

WATER	SPECIES	SEASON	ADDITIONAL RULES
<b>TAHUYA RIVER</b> (Mason Co.) from mouth to marker approximately 1 mile above North Shore Rd. Bridge (878)	<b>ALL SPECIES</b> - June 1-Oct. 31: selective gear rules.		
	All Game Fish SALMON	June 1-Oct. 31 Sept. 16-Oct. 31	Catch-and-release. Min. size 12". Daily limit 2 COHO only.
from marker approximately 1 mile above North Shore Rd. Bridge upstream	All Game Fish	June 1-Oct. 31	Catch-and-release. Selective gear rules.
<b>TATE CREEK</b> (King Co.) (tributary to North Fork Snoqualmie River)	<b>CLOSED WATERS</b>		
<b>TAYLOR RIVER</b> (King Co.) (tributary to Middle Fork Snoqualmie)	All Game Fish	June 1-Oct. 31	Catch-and-release. Selective gear rules.
<b>THORNTON CREEK</b> (King Co.) (tributary to Lake Washington)	<b>Juvenile anglers only (under 15 years old).</b>		
	All Game Fish	June 1-Aug. 31	Statewide min. size/daily limit.
<b>TIBBETTS CREEK</b> (King Co.) (tributary to Lake Sammamish)	<b>Juvenile anglers only (under 15 years old).</b>		
	All Game Fish	June 1-Aug. 31	Statewide min. size/daily limit.
<b>TILTON RIVER</b> (Lewis Co.) from mouth to West Fork (571)	TROUT	June 1-Mar. 31	Min. size 8". Daily limit 5. Only 1 over 12" may be retained. Release CUTTHROAT. Release RAINBOW TROUT except those having a clipped adipose fin and a healed scar at the location of the clipped fin.
	Other Game Fish SALMON	June 1-Mar. 31 June 1-July 31	Statewide min. size/daily limit. Min. size 8". Daily limit 6. Up to 2 adults may be retained. Release wild COHO.
	SALMON	Aug. 1-Dec. 31	Min. size 8". Daily limit 6. Up to 2 adult CHINOOK may be retained. Release wild COHO.
<b>TILTON RIVER, EAST, NORTH, SOUTH AND WEST FORKS</b> (Lewis Co.) (571)	TROUT	June 1-Oct. 31	Min. size 12". Daily limit 2. Selective gear rules.
	Other Game Fish	June 1-Oct. 31	Statewide min. size/daily limit. Selective gear rules.
<b>TOKUL CREEK</b> (King Co.) from mouth to Fish Hatchery Rd. Bridge (856)	<b>ALL SPECIES</b> - non-buoyant lure restriction. Closed daily from 5:00 p.m.-7:00 a.m.		
	TROUT	Dec. 1-Feb. 28	Min. size 14". Daily limit 2.
	Other Game Fish	Dec. 1-Feb. 28	Statewide min. size/daily limit.
from Fish Hatchery Rd. Bridge to railroad trestle (river mile 1.1) (856)	<b>CLOSED WATERS</b> - from posted cable boundary marker (approximately 400' downstream of the hatchery intake) to railroad trestle (river mile 1.1).		
	<b>ALL SPECIES</b> - non-buoyant lure restriction. Closed daily from 5:00 p.m.-7:00 a.m.		
	TROUT	Jan. 15-Feb. 28	Min. size 14". Daily limit 2.
	Other Game Fish	Jan. 15-Feb. 28	Statewide min. size/daily limit.
<b>TOLT RIVER</b> (King Co.) from mouth to USGS trolley cable near confluence of North and South Forks (858)	<b>CLOSED WATERS</b> - from USGS trolley cable to the falls in Section 21, Township 26N, Range 8E on North Fork, and to dam on South Fork.		
	<b>ALL SPECIES</b> - June 1- Nov. 30: selective gear rules.		
	TROUT	June 1-Feb. 28	Min. size 14". Daily limit 2.
	Other Game Fish	June 1-Feb. 28	Statewide min. size/daily limit.
<b>TOLT RIVER, NORTH FORK</b> (King Co.) from falls upstream in Section 26	All Game Fish	June 1-Oct. 31	Catch-and-release. Selective gear rules.
<b>TOLT RIVER, SOUTH FORK</b> (King Co.) from dam upstream (858)	TROUT	June 1-Oct. 31	Min size 10". Daily limit 2. Selective gear rules.
	Other Game Fish	June 1-Oct. 31	Statewide min. size/daily limit. Selective gear rules.
<b>TOUTLE RIVER</b> (Cowlitz Co.) from mouth to forks (573)	All Game Fish	June 1-Nov. 30	Catch-and-release except up to 2 hatchery STEELHEAD may be retained.
	SALMON	Aug. 1-Nov. 30	Min. size 12". Daily limit 6. Up to 4 adult COHO may be retained. Release wild COHO and CHUM. Release all CHINOOK except hatchery JACKS.
<b>TOUTLE RIVER, NORTH FORK</b> (Cowlitz Co.) (575)	<b>CLOSED WATERS</b> - from the posted deadline downstream of the fish collection facility upstream, and all tributaries.		
	<b>ALL SPECIES</b> - Sept. 1-Oct. 15: night closure and non-buoyant lure restriction from confluence with South Fork to the mouth of the Green River.		
	All Game Fish SALMON	June 1-Nov. 30 Aug. 1-Nov. 30	Catch-and-release except up to 2 hatchery STEELHEAD may be retained. Min. size 12". Daily limit 6. Up to 4 adult COHO may be retained. Release wild COHO and CHUM. Release all CHINOOK except hatchery JACKS.
<b>TOUTLE RIVER, SOUTH FORK</b> (Cowlitz Co.) mouth to 4100 Rd. Bridge (577)	<b>CLOSED WATERS</b> - all tributaries.		
	<b>ALL SPECIES</b> - Dec. 1-Mar. 31: selective gear rules.		
	All Game Fish	June 1-Mar. 31	Catch-and-release except up to 2 hatchery STEELHEAD may be retained.
from 4100 Rd. Bridge upstream to source (577)	<b>CLOSED WATERS</b> - all tributaries.		
	All Game Fish	June 1-Nov. 30	Catch-and-release except up to 2 hatchery STEELHEAD may be retained.
<b>TROUT CREEK</b> (Skamania Co.)	<b>CLOSED WATERS</b>		
<b>TYE RIVER</b> (King Co.) from Foss River to Alpine Falls	TROUT	June 1-Oct. 31	Min. size 14". Daily limit 2. Selective gear rules.
	Other Game Fish	June 1-Oct. 31	See statewide rules. Selective gear rules.
	WHITEFISH	Nov. 1-Feb. 28	No min. size. Daily limit 15 WHITEFISH only.

(continued on next page)

Unless otherwise listed in Special Rules, you must follow the Statewide Rules (pages 31, 35-37).

# Westside Rivers - Special Rules

WATER	SPECIES	SEASON	ADDITIONAL RULES
<b>TYE RIVER</b> (cont.) from Alpine Falls upstream	TROUT Other Game Fish	June 1-Oct. 31 June 1-Oct. 31	Min size 10". Daily limit 2. Statewide min. size/daily limit.
<b>UNCLE JOHN CREEK</b> (Mason Co.)	<b>CLOSED WATERS</b>		
<b>UNION RIVER</b> (Mason Co.) (880) from mouth to North Shore Rd. Bridge	All Game Fish STURGEON	June 1-Oct. 31 June 1-Oct. 31	Catch-and-release. Min. size 42". Max. size 60". Daily limit 1.
from North Shore Rd. Bridge to the lower bridge on the Old Belfair Hwy. (880)	All Game Fish	June 1-Aug. 15	Catch-and-release. Selective gear rules.
from lower bridge on the Old Belfair Hwy. upstream (880)	<b>CLOSED WATERS - from watershed boundary upstream (including all tributaries).</b>		
	All Game Fish	June 1-Oct. 31	Catch-and-release. Selective gear rules.
<b>VALLEY CREEK</b> (Clallam Co.)	<b>Juvenile anglers only (under 15 years old).</b>		
	All Game Fish	June 1-Oct. 31	Statewide min. size/daily limit.
<b>VANCE CREEK</b> (Mason Co.)	TROUT Other Game Fish	June 1-Oct. 31 June 1-Oct. 31	Min. size 14". Daily limit 2. Statewide min. size/daily limit.
<b>VAN WINKLE CREEK</b> (Grays Harbor Co.) mouth to 400' below outlet of Lake Aberdeen Hatchery (419)	<b>ALL SPECIES - Aug. 16-Nov. 30: night closure and non-buoyant lure restriction.</b>		
	All Game Fish	June 1-Oct. 31	Min. size 14". Daily limit 2.
	SALMON	Sept. 1-Jan. 31	Min. size 12". Daily limit 6. Up to 2 adults may be retained. Release adult CHINOOK, wild COHO, and CHUM.
<b>VOIGHT CREEK</b> (Pierce Co.)	<b>CLOSED WATERS - from mouth to Hwy. 162 Bridge.</b>		
<b>WADDELL CREEK</b>	<b>See Black River (Thurston County)</b>		
<b>WALLACE RIVER</b> (Snohomish Co.) from mouth (farthest downstream railroad bridge) to 200' upstream of water intake of salmon hatchery (860)	<b>CLOSED WATERS - June 1-Aug. 31: closed from 363rd Ave. SE/Reece Rd. (Dike Road) to 200' upstream of water intake of salmon hatchery.</b>		
	<b>ALL SPECIES - Nov. 1-Feb. 28: fishing from any floating device prohibited.</b>		
	Dolly Varden/bull trout	June 1-Feb. 28	Min. size 20". May be retained as part of TROUT daily limit.
	All Other TROUT	June 1-Feb. 28	Min. size 14". Daily limit 2.
	Other Game Fish	June 1-Feb. 28	Statewide min. size/daily limit.
	SALMON	Sept. 1-Nov. 30	Min. size 12". Daily limit 2 COHO only.
from 200' upstream of water intake of salmon hatchery to Olney Creek (860)	<b>ALL SPECIES - Nov. 1-Feb. 28: fishing from any floating device prohibited.</b>		
	Dolly Varden/bull trout	Nov. 1-Feb. 28	Min. size 20". May be retained as part of TROUT daily limit.
	All Other TROUT	Nov. 1-Feb. 28	Min. size 14". Daily limit 2.
	Other Game Fish	Nov. 1-Feb. 28	Statewide min. size/daily limit.
<b>WASHOUGAL RIVER</b> (Clark Co.) from mouth to Mt. Norway Bridge at Vernon Rd. The mouth is defined as a straight line projected from the James River pumphouse southeasterly across the Washougal River to the east end of the Hwy. 14 Bridge at the upper end of Lady Island. (667)	<b>ALL SPECIES - Year round: night closure. July 1-Oct. 31: non-buoyant lure restriction and stationary gear restriction. When non-buoyant lure restrictions are in effect, only fish hooked inside the mouth may be retained.</b>		
	TROUT	June 1-Mar. 15	Catch-and-release except up to 2 hatchery STEELHEAD may be retained.
	Other Game Fish	June 1-Mar. 15	Statewide min. size/daily limit.
	All Game Fish	Apr. 16-May 31	Catch-and-release except up to 2 hatchery STEELHEAD may be retained. Selective gear rules.
	SALMON	Aug. 1-Mar. 15	Min. size 12". Daily limit 6. Up to 2 adults may be retained. Release wild COHO, wild CHINOOK JACKS, and CHUM. Oct. 1-Nov. 30: release adult CHINOOK upstream of Little Washougal River.
from Mt. Norway Bridge upstream (667)	<b>CLOSED WATERS - from bridge at Salmon Falls upstream including all tributaries.</b>		
	<b>ALL SPECIES - Sept. 1-Oct. 31: night closure, non-buoyant lure restriction and stationary gear restriction. When non-buoyant lure restrictions are in effect, only fish hooked inside the mouth may be retained.</b>		
	TROUT	June 1-Mar. 15	Catch-and-release except up to 2 hatchery STEELHEAD may be retained.
	Other Game Fish	June 1-Mar. 15	Statewide min. size/daily limit.
	SALMON	Aug. 1-Mar. 15	Min. size 12". Daily limit 6. Up to 2 adults may be retained. Release wild COHO, wild CHINOOK JACKS, and CHUM. Oct. 1-Nov. 30: release adult CHINOOK.
<b>WASHOUGAL RIVER, WEST (NORTH) FORK</b> (Clark/Skamania Co.) (665)	<b>CLOSED WATERS - from mouth to water intake at WDFW Hatchery.</b>		
	TROUT	June 1-Mar. 15	Catch-and-release except up to 2 hatchery STEELHEAD may be retained.
	Other Game Fish	June 1-Mar. 15	Statewide min. size/daily limit.
<b>WEST TWIN RIVER</b> (Clallam Co.) (882)	TROUT Other Game Fish	June 1-Oct. 31 June 1-Oct. 31	Min. size 14". Daily limit 2. Statewide min. size/daily limit.
<b>WHATCOM CREEK</b> (Whatcom Co.) from mouth to yellow markers below foot bridge below Dupont St. in Bellingham (884)	The mouth is defined by a line from the flashing light at the southwest end of the Port of Bellingham North Terminal to the southernmost point of the dike surrounding the Georgia Pacific treatment pond.		
	<b>ALL SPECIES - Aug. 1-Dec. 31: night closure and non-buoyant lure restriction.</b>		
	TROUT	June 1-Feb. 28	Min. size 14". Daily limit 2.
	Other Game Fish	June 1-Feb. 28	Statewide min. size/daily limit.
	SALMON	Aug. 1-Dec. 31	Min. size 12". Daily limit 6. Up to 2 adults may be retained.
	Anglers fishing lawfully, within 50 yards of the Bellingham Technical College Hatchery Collection Tube, and on the hatchery side of the creek, that hook and land CHUM, may remove them from the water and immediately place them unharmed into the Hatchery Collection Tube.		

(continued on next page)

# Westside Rivers - Special Rules

WATER	SPECIES	SEASON	ADDITIONAL RULES
<b>WHATCOM CREEK</b> (cont.) from footbridge below Dupont St. to stone bridge at Whatcom Falls Park (884)	<b>CLOSED WATERS</b> - from Woburn St. Bridge to the stone bridge at Whatcom Falls Park. <b>ALL SPECIES</b> - Aug. 1-Oct. 31: night closure and non-buoyant lure restriction.		
	TROUT Other Game Fish	June 1-Feb. 28 June 1-Feb. 28	Min. size 14". Daily limit 2. Statewide min. size/daily limit.
from stone bridge at Whatcom Falls Park to Lake Whatcom (884)	<b>Juvenile anglers only (under 15 years old).</b> <b>ALL SPECIES</b> - Aug. 1-Oct. 31: night closure and non-buoyant lure restriction.		
	TROUT Other Game Fish	Last Sat. in Apr.-Oct. 31 Last Sat. in Apr.-Oct. 31	No min. size. Daily limit 2. Statewide min. size/daily limit.
<b>WHITE (STUCK) RIVER</b> (Pierce Co.) from mouth to R St. Bridge in Auburn (808)	<b>ALL SPECIES</b> - Oct. 1-Nov. 30: night closure and non-buoyant lure restriction.		
	All Game Fish TROUT Other Game Fish	Oct. 1-Oct. 31 Nov. 1-Feb. 28 Nov. 1-Feb. 28	Catch-and-release. Fly Fishing only. Min. size 14". Daily limit 2. Statewide min. size/daily limit.
	<b>CLOSED WATERS</b> - Puget Power Canal including screen bypass channel above screen at Dingle Basin. <b>ALL SPECIES</b> - Oct. 1-Oct. 31: night closure and non-buoyant lure restriction.		
from R St. Bridge in Auburn to Hwy. 410 Bridge at Buckley (808)	TROUT Other Game Fish	Oct. 1-Oct. 31 Oct. 1-Oct. 31	Min. size 14". Daily limit 2. Statewide min. size/daily limit.
from Weyerhaeuser 6000 Rd. Bridge (Bridge Camp) upstream (808)	<b>ALL SPECIES</b> - Oct. 1-Oct. 31: night closure and non-buoyant lure restriction.		
	TROUT Other Game Fish WHITEFISH	July 1-Oct. 31 July 1-Oct. 31 Nov. 1-Jan. 31	Min. size 14". Daily limit 2. Selective gear rules. Statewide min. size/daily limit. Selective gear rules. No min. size. Daily limit 15 WHITEFISH only. Whitefish gear rules.
	<b>ALL SPECIES</b> - Oct. 1-Oct. 31: night closure and non-buoyant lure restriction.		
<b>WHITECHUCK RIVER</b> (Snohomish Co.)	Dolly Varden/bull trout All Other TROUT Other Game Fish	June 1-Oct. 31 June 1-Oct. 31 June 1-Oct. 31	Min. size 20". May be retained as part of TROUT daily limit. Min. size 8". Daily limit 2. Statewide min. size/daily limit.
	<b>ALL SPECIES</b> - Aug. 16-Nov. 30: night closure, single-point barbless hooks required, and stationary gear restriction, except stationary gear restriction not in effect from mouth to WDFW access at mouth of Ward Creek/Wilson Creek.		
	All Game Fish SALMON STURGEON	June 1-Mar. 31 Aug. 1-Jan. 31 Year-round	Catch-and-release except up to 2 hatchery STEELHEAD may be retained. Min. size 12". Daily limit 6. Up to 3 adults may be retained. Up to 2 may be adult CHINOOK. Only 1 may be a wild adult COHO. Min. size 42". Max. size 60". Daily limit 1.
from Hwy. 6 Bridge to Fork Creek (424)	<b>ALL SPECIES</b> - Oct. 16-Nov. 30: night closure, single-point barbless hooks required, and stationary gear restriction.		
	All Game Fish All Game Fish SALMON	June 1-July 15 Oct. 16-Mar. 31 Oct. 16-Jan. 31	Catch-and-release except up to 2 hatchery STEELHEAD may be retained. Catch-and-release except up to 2 hatchery STEELHEAD may be retained. Min. size 12". Daily limit 6. Up to 3 adults may be retained. Up to 2 may be adult CHINOOK. Only 1 may be a wild adult COHO.
	<b>ALL SPECIES</b> - Aug. 16-Oct. 31: night closure and non-buoyant lure restriction.		
from Fork Creek upstream (424)	All Game Fish	June 1-Oct. 31	Catch-and-release except up to 2 hatchery STEELHEAD may be retained. Selective gear rules.
<b>WILLAPA RIVER, SOUTH FORK</b> (Pacific Co.) (422)	<b>CLOSED WATERS</b> - from falls downstream 400'. <b>ALL SPECIES</b> - Aug. 16-Nov. 30: night closure and non-buoyant lure restriction. June 1-Oct. 31: selective gear rules.		
	All Game Fish	June 1-Feb. 28	Catch-and-release except up to 2 hatchery STEELHEAD may be retained.
<b>WILLIAMS CREEK</b> (Pacific Co.) (380)	All Game Fish	June 1-Feb. 28	Catch-and-release except up to 2 hatchery STEELHEAD may be retained. Selective gear rules.
<b>WIND RIVER</b> (Skamania Co.) from mouth (boundary line/markers) to 100' above Shipherd Falls (680)	<b>CLOSED WATERS</b> - from 400' below to 100' above Shipherd Falls. <b>ALL SPECIES</b> - Mar. 16-June 30: night closure and non-buoyant lure restriction. Aug. 1-Oct. 31: non-buoyant lure restriction. When non-buoyant lure restrictions are in effect, only fish hooked inside the mouth may be retained.		
	TROUT Other Game Fish SALMON & STEELHEAD SALMON	July 1-Mar. 15 July 1-Mar. 15 Mar. 16-June 30 Aug. 1-Oct. 31	Min. size 14". Daily limit 2. Statewide min. size/daily limit. Min. size 12" for SALMON. Daily limit is a total of 2 SALMON or hatchery STEELHEAD or 1 of each. Release wild CHINOOK. Min. size 12". Daily limit 6. Up to 2 adults may be retained. Release wild CHINOOK JACKS and wild COHO. Release adult CHINOOK upstream of Burlington-Northern railroad bridge.
	<b>CLOSED WATERS</b> - from a boundary marker approximately 800 yards downstream of Carson National Fish Hatchery upstream, including all tributaries and from 400' below to 100' above the Coffey Dam. <b>ALL SPECIES</b> - May 1-June 30: night closure and non-buoyant lure restriction. When non-buoyant lure restrictions are in effect, only fish hooked inside the mouth may be retained.		
	All Game Fish SALMON & STEELHEAD	Sept. 16-Nov. 30 May 1-June 30	Catch-and-release. Selective gear rules. Min. size 12" for SALMON. Daily limit is a total of 2 SALMON or hatchery STEELHEAD or 1 of each.
from 100' above Shipherd Falls upstream (677)	<b>CLOSED WATERS</b> - from a boundary marker approximately 800 yards downstream of Carson National Fish Hatchery upstream, including all tributaries and from 400' below to 100' above the Coffey Dam. <b>ALL SPECIES</b> - May 1-June 30: night closure and non-buoyant lure restriction. When non-buoyant lure restrictions are in effect, only fish hooked inside the mouth may be retained.		
	All Game Fish SALMON & STEELHEAD	Sept. 16-Nov. 30 May 1-June 30	Catch-and-release. Selective gear rules. Min. size 12" for SALMON. Daily limit is a total of 2 SALMON or hatchery STEELHEAD or 1 of each.

# Westside Rivers - Special Rules

WATER	SPECIES	SEASON	ADDITIONAL RULES
<b>WINSTON CREEK</b> (Lewis Co.) (tributary to Cowlitz River)	TROUT Other Game Fish	June 1-Oct. 31 June 1-Oct. 31	Min. size 10" Daily limit 2. Selective gear rules. Statewide min. size/daily limit. Selective gear rules.
<b>WISHKAH RIVER</b> (Grays Harbor Co.) from mouth to West Fork (335)	<b>ALL SPECIES</b> - Aug. 16-Nov. 30: <i>single-point barbless hooks required.</i> TROUT Other Game Fish SALMON	June 1-Feb. 28 June 1-Feb. 28 Oct. 1-Oct. 15	Min. size 14". Daily limit 2. Statewide min. size/daily limit. Min. size 12". Daily limit 6. Up to 2 adults may be retained of which only 1 may be a wild adult COHO. Release adult CHINOOK and CHUM.
from mouth of West Fork to 200' below the weir at the Wishkah Rearing Ponds (335)	SALMON All Game Fish	Oct. 16-Dec. 31 Mar. 1-Mar. 31	Min. size 12". Daily limit 6. No more than 2 adults may be retained. Release adult CHINOOK, wild COHO, and CHUM. Catch-and-release except up to 2 hatchery STEELHEAD may be retained. Selective gear rules.
from mouth of West Fork to 200' below the weir at the Wishkah Rearing Ponds (335)	<b>CLOSED WATERS</b> - from weir at Wishkah Rearing Ponds downstream 200'. TROUT Other Game Fish SALMON	June 1-Feb. 28 June 1-Feb. 28 Oct. 1-Oct. 15	Min. size 14". Daily limit 2. Statewide min. size/daily limit. Min. size 12". Daily limit 6. Up to 2 adults may be retained of which only 1 may be a wild adult COHO. Release adult CHINOOK and CHUM.
from dam upstream (335)	SALMON All Game Fish	Oct. 16-Dec. 31 Mar. 1-Mar. 31	Min. size 12". Daily limit 6. No more than 2 adults may be retained. Release adult CHINOOK, wild COHO, and CHUM. Catch-and-release except up to 2 hatchery STEELHEAD may be retained. Selective gear rules.
<b>WISHKAH RIVER, EAST FORK</b> (Grays Harbor Co.) (335)	TROUT Other Game Fish	June 1-Oct. 31 June 1-Oct. 31	Min. size 14". Daily limit 2. Statewide min. size/daily limit.
<b>WISHKAH RIVER, WEST FORK</b> (Grays Harbor Co.) (335)	TROUT Other Game Fish	June 1-Oct. 31 June 1-Oct. 31	Min. size 14". Daily limit 2. Statewide min. size/daily limit.
<b>WOODLAND CREEK</b> (Thurston Co.)	TROUT Other Game Fish	June 1-Oct. 31 June 1-Oct. 31	Min. size 14". Daily limit 2. Statewide min. size/daily limit.
<b>WYNOOCHEE RIVER</b> (Grays Harbor Co.) from mouth to 7400 Line Bridge above mouth of Schafer Creek (337)	<b>ALL SPECIES</b> - Aug. 16-Nov. 30: <i>single-point barbless hooks required.</i> TROUT Other Game Fish SALMON	June 1-Mar. 31 June 1-Mar. 31 Oct. 1-Jan. 31	Min. size 14". Daily limit 2. Statewide min. size/daily limit. Min. size 12". Daily limit 6. Up to 2 adults may be retained. Release adult CHINOOK, wild COHO, and CHUM.
from 7400 Line Bridge above mouth of Schafer Creek upstream (337)	<b>CLOSED WATERS</b> - from Wynoochee Dam downstream 400' and from barrier dam near Grisdale downstream 400'. TROUT Other Game Fish All Game Fish	June 1-Oct. 31 June 1-Oct. 31 Dec. 1-Mar. 31	Min. size 14". Daily limit 2. Statewide min. size/daily limit. Catch-and-release except up to 2 hatchery STEELHEAD may be retained. Fishing from a floating device prohibited. Selective gear rules.
<b>YELLOWJACKET CREEK</b> (Lewis Co.) (tributary to Cispus River)	TROUT Other Game Fish	June 1-Oct. 31 June 1-Oct. 31	Min. size 12". Daily limit 2. Selective gear rules. Statewide min. size/daily limit. Selective gear rules.

**Picture one of these  
on YOUR car\*!**

**\*or truck, trailer or motorcycle**

**Wildlife-themed  
license plates  
available  
NOW!**











**wdfw.wa.gov**

**Welcome to Washington State!**


**Just visiting?  
Back from a trip?  
Bought a used boat?**

It is your responsibility to  
Clean your boat before launching  
Clean your gear before fishing  
Then clean it after every use

The Transportation of  
Aquatic Invasive Species  
Is Prohibited

To report an aquatic invasive species sighting or  
request a free inspection call:  
**1-888-WDFW-AIS**  
or visit  
[http://wdfw.wa.gov/fish/ans/you\\_can\\_help.htm](http://wdfw.wa.gov/fish/ans/you_can_help.htm)

# Westside Lakes - Special Rules
















WATER	SPECIES	SEASON	ADDITIONAL RULES	
<b>ABERDEEN LAKE</b> (Grays Harbor Co.)	TROUT Other Game Fish	Last Sat. in Apr.-Oct. 31 Last Sat. in Apr.-Oct. 31	No min. size. Daily limit 5. Up to 2 over 15" may be retained. Statewide min. size/daily limit.	
<b>ALDRICH LAKE</b> (Mason Co.)	All Game Fish	Last Sat. in Apr.-Oct. 31	Statewide min. size/daily limit.	
<b>ALDWELL LAKE</b> (Clallam Co.)	TROUT Other Game Fish	Last Sat. in Apr.-Oct. 31 Last Sat. in Apr.-Oct. 31	Min. size 12". Daily limit 2. Selective gear rules, except motors allowed. Statewide min. size/daily limit. Selective gear rules, except motors allowed.	
<b>ALEXANDER LAKE</b> (Kitsap Co.)	<b>CLOSED WATERS</b>			
<b>AMERICAN LAKE</b> (Pierce Co.)	All Game Fish	Year-round	Statewide min. size/daily limit. Chumming permitted.	
<b>ANDERSON LAKE</b> (Jefferson Co.)	<b>ALL SPECIES - internal combustion motors prohibited.</b>			
	All Game Fish	Last Sat. in Apr.-Aug. 31	Statewide min. size/daily limit.	
	TROUT	Sept.1-Oct. 31	Catch-and-release. Selective gear rules.	
	Other Game Fish	Sept.1-Oct. 31	Statewide min. size/daily limit. Selective gear rules.	
<b>ARMSTRONG LAKE</b> (Snohomish Co.)	All Game Fish	Last Sat. in Apr.-Oct. 31	Statewide min. size/daily limit.	
<b>BAKER LAKE</b> (Whatcom Co.)	<b>CLOSED WATERS - area 200' in radius around pump discharge at the south end of lake.</b>			
	TROUT	Last Sat. in Apr.-Oct. 31	Min. size 6". Max. size 18". Daily limit 5. Chumming permitted.	
	Other Game Fish	Last Sat. in Apr.-Oct. 31	Statewide min. size/daily limit. Chumming permitted.	
<b>BATTLE GROUND LAKE</b> (Clark Co.)	All Game Fish	Year-round	Statewide min. size/daily limit. Up to 2 TROUT over 20" may be retained. Internal combustion motors prohibited.	
<b>BAY LAKE</b> (Pierce Co.)	All Game Fish	Last Sat. in Apr.-Oct. 31	Statewide min. size/daily limit.	
<b>BEAVER LAKE</b> (Clallam Co.)	TROUT Other Game Fish	Year-round Year-round	No min. size, max. size 12". Daily limit 5. Selective gear rules. Statewide min. size/daily limit. Selective gear rules.	
<b>BEAVER PONDS</b>	<b>See Statewide Freshwater Rules</b>			
<b>BENSON LAKE</b> (Mason Co.)	All Game Fish	Last Sat. in Apr.-Oct. 31	Statewide min. size/daily limit.	
<b>BIG LAKE</b> (Skagit Co.)	CRAPPIE Other Game Fish SALMON	Year-round Year-round Year-round	Min. size 9". Daily limit 10. Statewide min. size/daily limit. Landlocked SALMON rules apply.	
<b>BLACK LAKE</b> (Pacific Co.)	All Game Fish	Last Sat. in Apr.-Oct. 31	Statewide min. size/daily limit.	
<b>BLACK LAKE</b> (Thurston Co.)	CRAPPIE Other Game Fish	Year-round Year-round	Min. size 9". Daily limit 10. Statewide min. size/daily limit.	
<b>BLUE LAKE</b> (Cowlitz Co.)	All Game Fish	Last Sat. in Apr.-Oct. 31	Catch-and-release. Selective gear rules.	
<b>BOSWORTH LAKE</b> (Snohomish Co.)	All Game Fish	Last Sat. in Apr.-Oct. 31	Statewide min. size/daily limit.	
<b>BOYLE LAKE</b> (King Co.)	<b>CLOSED WATERS - inlet and outlet.</b>			
	All Game Fish	Last Sat. in Apr.-Oct. 31	Statewide min. size/daily limit.	
<b>BRADLEY LAKE</b> (Pierce Co.)	<b>ALL SPECIES - May 15-June 8: Juvenile anglers only (under 15 years old).</b>			
	All Game Fish	Year-round	Statewide min. size/daily limit.	
	SALMON	Year-round	Landlocked SALMON rules apply.	
<b>BRIDGES LAKE</b> (King Co.)	<b>CLOSED WATERS - inlet and outlet.</b>			
	All Game Fish	Last Sat. in Apr.-Oct. 31	Statewide min. size/daily limit.	
<b>BUCK LAKE</b> (Kitsap Co.)	All Game Fish	Last Sat. in Apr.-Oct. 31	Statewide min. size/daily limit.	
<b>CADY LAKE</b> (Mason Co.)	All Game Fish	Year-round	Catch-and-release. Fly fishing only. Internal combustion motors prohibited.	
<b>CAIN LAKE</b> (Whatcom Co.)	All Game Fish	Last Sat. in Apr.-Oct. 31	Statewide min. size/daily limit.	
<b>CALLIGAN LAKE</b> (King Co.)	<b>CLOSED WATERS - all tributary streams and upper 1/3 of outlet stream.</b>			
	All Game Fish	June 1-Oct. 31	Statewide min. size/daily limit.	
<b>CAMPBELL LAKE</b> (Skagit Co.)	CRAPPIE Other Game Fish	Year-round Year-round	Min. size 9". Daily limit 10. Statewide min. size/daily limit.	



# Westside Lakes - Special Rules

WATER	SPECIES	SEASON	ADDITIONAL RULES
<b>CAPITOL LAKE</b> (Thurston Co.) from outlet to 400' below lowest Tumwater Falls (Deschutes River) fish ladder  (727)	<b>CLOSED WATERS</b> - Percival Cove, west of set of markers on western shoreline of south basin of Capitol Lake. The operation of all motorboats is prohibited in Capitol Lake north of the railroad trestle crossing, unless prior written authorization is first obtained from the Director of General Administration. <b>ALL SPECIES</b> - Aug. 1-Nov. 30: night closure and non-buoyant lure restriction.	TROUT June 1-July 31 Other Game Fish June 1-Mar. 31 TROUT Aug. 1-Mar.31 SALMON July 1-Oct. 15	Min. size 8". Daily limit 5. Statewide min. size/daily limit. Min. size 14". Daily limit 2. Min. size 12". Daily limit 6. Up to 2 adults may be retained. Release COHO.
<b>CARLISLE LAKE</b> (Lewis Co.)	<b>ALL SPECIES</b> - internal combustion motors prohibited.	All Game Fish Last Sat. in Apr.-Feb. 28 SALMON Last Sat. in Apr.-Feb. 28	Statewide min. size/daily limit. Landlocked SALMON rules apply.
<b>CARNEY LAKE</b> (Pierce Co.)	<b>ALL SPECIES</b> - internal combustion motors prohibited.	All Game Fish Last Sat. in Apr.-June 30 SALMON Last Sat. in Apr.-June 30 All Game Fish Sept. 1-Nov. 30 SALMON Sept. 1-Nov. 30	Statewide min. size/daily limit. Landlocked SALMON rules apply. Statewide min. size/daily limit. Landlocked SALMON rules apply.
<b>CARSON LAKE</b> (Mason Co.)	All Game Fish	Last Sat. in Apr.-Oct. 31	Statewide min. size/daily limit.
<b>CASCADE LAKE</b> (San Juan Co.)	All Game Fish	Last Sat. in Apr.-Oct. 31	Statewide min. size/daily limit.
<b>CASES POND</b> (Pacific Co.)	<b>Juvenile anglers only (under 15 years old).</b>	All Game Fish Last Sat. in Apr.-Nov. 30 SALMON Last Sat. in Apr.-Nov. 30	Statewide min. size/daily limit. Landlocked SALMON rules apply.
<b>CASSIDY LAKE</b> (Snohomish Co.)	CRAPPIE Other Game Fish	Year-round Year-round	Min. size 9". Daily limit 10. Statewide min. size/daily limit.
<b>CASTLE LAKE</b> (Cowlitz Co.)	TROUT Other Game Fish	Year-round Year-round	Min. size 16". Daily limit 1. Selective gear rules. Statewide min. size/daily limit. Selective gear rules.
<b>CAVANAUGH LAKE</b> (Skagit Co.)	All Game Fish	Year-round	Statewide min. size/daily limit. Chumming permitted.
<b>CHAMBERS LAKE</b> (Pierce Co.) (within Ft. Lewis Military reservation)	Contact Ft. Lewis at (253) 967-6277 for a land use permit. All Game Fish	Year-round	Statewide min. size/daily limit. Release all TROUT. Selective gear rules.
<b>CHAPLAIN LAKE</b> (Snohomish Co.)	<b>CLOSED WATERS</b>		
<b>CHEHALIS RIVER POTHOLE</b> (adjacent to the Chehalis River south of Hwy. 12 in Grays Harbor Co., this does not include sloughs or beaver ponds)	All Game Fish	Last Sat. in Apr.-Oct. 31	Statewide min. size/daily limit.
<b>CLARA LAKE</b> (Mason Co.) (formerly Don Lake)	All Game Fish	Last Sat. in Apr.-Oct. 31	Statewide min. size/daily limit.
<b>CLEAR LAKE</b> (Pierce Co.)	<b>ALL SPECIES</b> - chumming permitted.	All Game Fish Last Sat. in Apr.-Oct. 31 SALMON Last Sat. in Apr.-Oct. 31	Statewide min. size/daily limit. Landlocked SALMON rules apply.
<b>CLEAR LAKE</b> (Thurston Co.)	All Game Fish	Last Sat. in Apr.-Oct. 31	Statewide min. size/daily limit.
<b>COLDWATER LAKE</b> (Cowlitz Co.)	Limited access available; contact National Volcanic Monument Headquarters, (360) 449-7800 or (360) 274-2114, for specific information. <b>CLOSED WATERS</b> - all inlet and outlet streams.	TROUT Year-round Other Game Fish Year-round	Min. size 16". Daily limit 1. Selective gear rules. Statewide min. size/daily limit. Selective gear rules.
<b>COLLINS LAKE</b> (Mason Co.)	All Game Fish	Last Sat. in Apr.-Oct. 31	Statewide min. size/daily limit.
<b>COTTAGE LAKE</b> (King Co.)	All Game Fish	Last Sat. in Apr.-Oct. 31	Statewide min. size/daily limit.
<b>COUNTY LINE PONDS</b> (Skagit/Whatcom Co.)	<b>CLOSED WATERS</b>		
<b>COWLITZ FALLS RESERVOIR</b>			<i>See Scanewa Lake (Lewis County)</i>
<b>CRABAPPLE LAKE</b> (Snohomish Co.)	All Game Fish	Last Sat. in Apr.-Oct. 31	Statewide min. size/daily limit.
<b>CRESCENT LAKE</b> (Pierce Co.)	All Game Fish	Last Sat. in Apr.-Oct. 31	Statewide min. size/daily limit.
<b>CROCKER LAKE</b> (Jefferson Co.)	<b>CLOSED WATERS</b>		
<b>DAMON LAKE</b> (Grays Harbor Co.)	All Game Fish	June 1-Oct. 31	Statewide min. size/daily limit.
<b>DAVIS LAKE</b> (Lewis Co.)	All Game Fish	Last Sat. in Apr.-Feb. 28	Statewide min. size/daily limit.

# Westside Lakes - Special Rules













WATER	SPECIES	SEASON	ADDITIONAL RULES	
DE COURSEY POND (Pierce Co.)	<b>Juvenile anglers only (under 15 years old).</b>			
	All Game Fish SALMON	Last Sat. in Apr.-Nov. 30 Last Sat. in Apr.-Nov. 30	Statewide min. size/daily limit. Landlocked SALMON rules apply.	
DEEP LAKE (Thurston Co.)	All Game Fish	Last Sat. in Apr.-Oct. 31	Statewide min. size/daily limit.	
DEER LAKE (Island Co.)	All Game Fish	Last Sat. in Apr.-Oct. 31	Statewide min. size/daily limit.	
DEER LAKE (Mason Co.)	All Game Fish	Last Sat. in Apr.-Oct. 31	Statewide min. size/daily limit.	
DEVEREAUX LAKE (Mason Co.)	All Game Fish	Last Sat. in Apr.-Oct. 31	Statewide min. size/daily limit.	
DEVIL'S LAKE (Jefferson Co.)	All Game Fish	Last Sat. in Apr.-Oct. 31	Statewide min. size/daily limit.	
DRANO LAKE (Skamania Co.) (Little White Salmon River) downstream of markers on point of land downstream and across from Little White Salmon National Fish Hatchery and upstream of Hwy. 14 Bridge <b>(618)</b>	<b>ALL SPECIES - closed Wednesdays from second Wednesday in April through May 31 and 6:00 p.m. Tuesdays to 6:00 p.m. Wednesdays during October. Mar. 16-June 30: night closure and non-buoyant lure restriction. Aug. 1-Dec. 31: non-buoyant lure restriction.</b>			
	TROUT	July 1-Mar. 15	Catch-and-release except up to 2 hatchery STEELHEAD may be retained.	
	Other Game Fish	May 1- Mar. 31	Statewide min. size/daily limit.	
	SALMON & STEELHEAD SALMON	Mar. 16-June 30 Aug. 1-Dec. 31	SALMON min. size 12". Daily limit is a total of 2 CHINOOK or hatchery STEELHEAD or 1 of each. Release wild CHINOOK. Min. size 12". Daily limit 6. Up to 2 adults may be retained. Release wild CHINOOK JACKS and wild COHO.	
DUCK LAKE (Grays Harbor Co.)	CRAPPIE	Year-round	Min. size 9". Daily limit 10.	
	Other Game Fish	Year-round	Statewide min. size/daily limit.	
EBEY LAKE (Snohomish Co.) (Little Lake)	<b>ALL SPECIES - fly fishing only. Motors prohibited.</b>			
	TROUT	Year-round	Min. size 18". Daily limit 1.	
ECHO LAKE (Snohomish Co.) (near Maltby)	Other Game Fish	Year-round	Statewide min. size/daily limit.	
	All Game Fish	Last Sat. in Apr.-Oct. 31	Statewide min. size/daily limit.	
ERIE LAKE (Skagit Co.)	All Game Fish	Last Sat. in Apr.-Oct. 31	Statewide min. size/daily limit.	
FAILOR LAKE (Grays Harbor Co.)	TROUT	Last Sat. in Apr.-Oct. 31	No min. size. Daily limit 5. Up to 2 over 15" may be retained.	
	Other Game Fish	Last Sat. in Apr.-Oct. 31	Statewide min. size/daily limit.	
FAZON LAKE (Whatcom Co.)	<b>ALL SPECIES - first Friday in Oct.-Jan. 15: fishing from any floating device prohibited.</b>			
	CHANNEL CATFISH	Year-round	No min. size. Daily limit 2.	
FORT BORST PARK POND (Lewis Co.)	Other Game Fish	Year-round	Statewide min. size/daily limit.	
	<b>Juvenile anglers only (under 15 years old).</b>			
FORTSON MILL POND #2 (Snohomish Co.)	All Game Fish	Last Sat. in Apr.-Feb. 28	Statewide min. size/daily limit.	
	All Game Fish	Last Sat. in Apr.-Oct. 31	Statewide min. size/daily limit.	
FRANZ LAKE (Skamania Co.)	<b>CLOSED WATERS</b>			
GENEVA LAKE (King Co.)	All Game Fish	Last Sat. in Apr.-Oct. 31	Statewide min. size/daily limit.	
GIBBS LAKE (Jefferson Co.)	All Game Fish	Year-round	Statewide min. size/daily limit. Release all TROUT. Selective gear rules.	
GISSBURG POND (Snohomish Co.)	CHANNEL CATFISH	Year-round	No min. size. Daily limit 2.	
	Other Game Fish	Year-round	Statewide min. size/daily limit.	
GISSBURG POND, NORTH (Snohomish Co.)	<b>Juvenile anglers only (under 15 years old).</b>			
	CHANNEL CATFISH	Year-round	No min. size. Daily limit 2.	
GOODWIN LAKE (Snohomish Co.)	Other Game Fish	Year-round	Statewide min. size/daily limit.	
	All Game Fish	Year-round	Statewide min. size/daily limit. Chumming permitted.	
GOSS LAKE (Island Co.)	All Game Fish	Last Sat. in Apr.-Oct. 31	Statewide min. size/daily limit.	
GRANITE LAKES (Skagit Co.) (near Marblemount)	All Game Fish	Year-round	Statewide min. size/daily limit. Release GRAYLING.	
GRASS LAKE (Mason Co.)	All Game Fish	Last Sat. in Apr.-Oct. 31	Statewide min. size/daily limit.	
GRIZZLY LAKE (Skamania Co.)	<b>CLOSED WATERS</b>			
HANCOCK LAKE (King Co.)	<b>CLOSED WATERS - all tributary streams and upper 1/3 of outlet stream.</b>			
	All Game Fish	Last Sat. in Apr.-Oct. 31	Statewide min. size/daily limit.	
HATCHERY LAKE (Mason Co.)	All Game Fish	Last Sat. in Apr.-Oct. 31	Statewide min. size/daily limit.	
HAVEN LAKE (Mason Co.)	All Game Fish	Last Sat. in Apr.-Oct. 31	Statewide min. size/daily limit.	

Unless otherwise listed in Special Rules, you must follow the Statewide Rules (pages 31, 35-37).















# Westside Lakes - Special Rules

WATER	SPECIES	SEASON	ADDITIONAL RULES
<b>HEART LAKE</b> (Skagit Co.) (near Anacortes)	All Game Fish	Last Sat. in Apr.-Oct. 31	Statewide min. size/daily limit.
<b>HEINS LAKE</b> (Kitsap Co.)	<b>CLOSED WATERS</b>		
<b>HEMLOCK LAKE</b> (Skamania Co.) (Trout Creek Reservoir)	<b>CLOSED WATERS</b>		
<b>HICKS LAKE</b> (Thurston Co.)	All Game Fish	Last Sat. in Apr.-Oct. 31	Statewide min. size/daily limit.
<b>HORSESHOE LAKE</b> (Clark/Cowlitz Co.)	TROUT Other Game Fish SALMON	Year-round Year-round Year-round	No min. size. Daily limit 5. Up to 2 over 20" may be retained. Statewide min. size/daily limit. Landlocked SALMON rules apply.
<b>HORSESHOE LAKE</b> (Jefferson Co.)	TROUT Other Game Fish	Last Sat. in Apr.-Oct. 31 Last Sat. in Apr.-Oct. 31	No min. size. Daily limit 1. Selective gear rules. Statewide min. size/daily limit. Selective gear rules.
<b>HORSESHOE LAKE</b> (Kitsap Co.)	All Game Fish SALMON	Last Sat. in Apr.-Oct. 31 Last Sat. in Apr.-Oct. 31	Statewide min. size/daily limit. Landlocked SALMON rules apply.
<b>HOWARD LAKE</b> (Snohomish Co.)	All Game Fish	Last Sat. in Apr.-Oct. 31	Statewide min. size/daily limit.
<b>HOWELL LAKE</b> (Mason Co.)	All Game Fish	Last Sat. in Apr.-Oct. 31	Statewide min. size/daily limit.
<b>HOZOMEEN LAKE</b> (Whatcom Co.)	All Game Fish	July 1-Oct. 31	Statewide min. size/daily limit.
<b>ICEHOUSE LAKE</b> (Skamania Co.)	TROUT Other Game Fish	Year-round Year-round	No min. size. Daily limit 5. Up to 2 over 20" may be retained. Statewide min. size/daily limit.
<b>INDIAN HEAVEN WILDERNESS LAKES</b> (Skamania Co.)	TROUT Other Game Fish	Year-round Year-round	No min. size. Daily limit 3. Statewide min. size/daily limit.
<b>JACKSON LAKE</b> (Pierce Co.)	All Game Fish	Last Sat. in Apr.-Oct. 31	Statewide min. size/daily limit.
<b>JENNINGS PARK POND</b> (Snohomish Co.)	<b>Juvenile anglers only (under 15 years old).</b>		
	All Game Fish	Last Sat. in Apr.-Oct. 31	Statewide min. size/daily limit.
<b>KENNEDY CREEK POND</b> (Thurston Co.)	All Game Fish	Last Sat. in Apr.-Oct. 31	Statewide min. size/daily limit.
<b>KI LAKE</b> (Snohomish Co.)	All Game Fish	Last Sat. in Apr.-Oct. 31	Statewide min. size/daily limit.
<b>KIDNEY LAKE</b> (Skamania Co.)	All Game Fish	Last Sat. in Apr.-Feb. 28	Statewide min. size/daily limit.
<b>KINGS LAKE BOG</b> (King Co.)	<b>CLOSED WATERS</b>		
<b>KLAUS LAKE</b> (King Co.)	<b>CLOSED WATERS - inlet and outlet to 1st Weyerhaeuser spur.</b>		
	All Game Fish	Last Sat. in Apr.-Oct. 31	Statewide min. size/daily limit.
<b>KLINELINE POND</b> (Clark Co.)	TROUT Other Game Fish	Year-round Year-round	No min. size. Daily limit 5. Up to 2 over 20" may be retained. Statewide min. size/daily limit.
<b>KOENEMAN LAKE</b> (Kitsap Co.) (formerly Fern Lake)	All Game Fish	Last Sat. in Apr.-Oct. 31	Catch-and-release. Selective gear rules.
<b>KRESS LAKE</b> (Cowlitz Co.)	<b>ALL SPECIES - internal combustion motors prohibited.</b>		
	TROUT Other Game Fish SALMON	Year-round Year-round Year-round	No min. size. Daily limit 5. Up to 2 over 20" may be retained. Statewide min. size/daily limit. Landlocked SALMON rules apply.
<b>LAKE WASHINGTON SHIP CANAL</b>	<b>See Washington Ship Canal, Lake (King County)</b>		
<b>LANGLOIS LAKE</b> (King Co.)	All Game Fish	Last Sat. in Apr.-Oct. 31	Statewide min. size/daily limit.
<b>LEWIS RIVER POWER CANAL</b> (Cowlitz/Skamania Co.)	<b>See Lewis River, Westside Rivers (Clark/Skamania Co.)</b>		
<b>LIMERICK, LAKE</b> (Mason Co.)	All Game Fish	Last Sat. in Apr.-Oct. 31	Statewide min. size/daily limit.
<b>LINCOLN POND</b> (Clallam Co.)	<b>Juvenile anglers only (under 15 years old).</b>		
	All Game Fish	Year-round	Statewide min. size/daily limit.
<b>LITTLE ASHES LAKE</b> (Skamania Co.)	TROUT Other Game Fish	Year-round Year-round	No min. size. Daily limit 5. Up to 2 over 20" may be retained. Statewide min. size/daily limit.
<b>LONE LAKE</b> (Island Co.)	TROUT Other Game Fish	Year-round Year-round	Min. size 18". Daily limit 1. Selective gear rules. Statewide min. size/daily limit. Selective gear rules.
<b>LONG LAKE</b> (Thurston Co.)	All Game Fish	Last Sat. in Apr.-Oct. 31	Statewide min. size/daily limit.
<b>LONG'S POND</b> (Thurston Co.)	<b>Juvenile anglers only (under 15 years old).</b>		
	All Game Fish	Year-round	Statewide min. size/daily limit.

# Westside Lakes - Special Rules

WATER	SPECIES	SEASON	ADDITIONAL RULES	
LOOMIS LAKE (Pacific Co.)	All Game Fish	Last Sat. in Apr.-Oct. 31	Statewide min. size/daily limit.	
LOOMIS POND (Grays Harbor Co.)	<b>CLOSED WATERS</b>			
LOVE LAKE (Clark Co.)	<b>CLOSED WATERS</b>			
LOWER LENA LAKE (Jefferson Co.)	<b>CLOSED WATERS - inlet stream from mouth upstream to footbridge (about 100').</b>			
	All Game Fish	Year-round	Statewide min. size/daily limit.	
LUDLOW LAKE (Jefferson Co.)	All Game Fish	Last Sat. in Apr.-Oct. 31	Statewide min. size/daily limit. Access via Pope Resources private roads only.	
MAGGIE LAKE (Mason Co.)	All Game Fish SALMON	Last Sat. in Apr.-Nov. 30 Last Sat. in Apr.-Nov. 30	Statewide min. size/daily limit. Landlocked SALMON rules apply.	
MARGARET LAKE (King Co.)	All Game Fish	Last Sat. in Apr.-Oct. 31	Statewide min. size/daily limit.	
MARTHA LAKE (Snohomish Co.) (Alderwood Manor)	All Game Fish	Last Sat. in Apr.-Oct. 31	Statewide min. size/daily limit.	
MAYFIELD LAKE (RESERVOIR) (Lewis Co.) from Mayfield Dam to Mossyrock Dam (563)	<b>CLOSED WATERS - from Mossyrock Dam downstream to the Tacoma Power safety signs at Onion Rock Bridge located just below the dam.</b>			
	TROUT	Year-round	Min. size 8". Daily limit 5. Release CUTTHROAT. Release RAINBOW TROUT except those having a clipped adipose fin and a healed scar at the location of the clipped fin.	
	Other Game Fish SALMON	Year-round Sept. 1-Dec. 31	Statewide min. size/daily limit. Min. size 8". Daily limit 6. Up to 2 adults may be retained. Release wild COHO.	
MCINTOSH LAKE (Thurston Co.)	All Game Fish	Last Sat. in Apr.-Oct. 31	Statewide min. size/daily limit.	
MCLANE CREEK PONDS (Thurston Co.)	All Game Fish	Last Sat. in Apr.-Oct. 31	Statewide min. size/daily limit.	
MCMURRAY LAKE (Skagit Co.)	All Game Fish SALMON	Last Sat. in Apr.-Oct. 31 Last Sat. in Apr.-Oct. 31	Statewide min. size/daily limit. Landlocked SALMON rules apply.	
MELBOURNE LAKE (Mason Co.)	All Game Fish	Last Sat. in Apr.-Oct. 31	Statewide min. size/daily limit.	
MERCER SLOUGH (King Co.) (tributary to Lake Washington)	<b>See Kelsey Creek, Westside Rivers (King Co.)</b>			
MERRILL LAKE (Cowlitz Co.)	<b>ALL SPECIES - fly fishing only. Internal combustion motors prohibited.</b>			
	TROUT	Year-round	No min. size. Max. size 12". Daily limit 2.	
	Other Game Fish	Year-round	Statewide min. size/daily limit.	
MERWIN (LAKE) RESERVOIR (Clark/Cowlitz Co.)	All Game Fish SALMON	Year-round Year-round	Statewide min. size/daily limit. Landlocked SALMON rules apply.	
MIDDLE NEMAH POND (Pacific Co.)	All Game Fish	June 1-Oct. 31	Statewide min. size/daily limit.	
MILL CREEK POND (Grays Harbor Co.)	<b>Juvenile anglers only (under 15 years old).</b>			
	All Game Fish	Year-round	Statewide min. size/daily limit.	
MILL POND (King Co.) (Auburn)	<b>Juvenile anglers (under 15 years old) except open to all ages on the Free Fishing Weekend (June 7-8).</b>			
	All Game Fish	Last Sat. in Apr.-Oct. 31	Statewide min. size/daily limit.	
MINERAL LAKE (Lewis Co.)	All Game Fish	Last Sat. in Apr.-Sept. 30	Statewide min. size/daily limit.	
MISSION LAKE (Kitsap Co.)	All Game Fish	Last Sat. in Apr.-Oct. 31	Statewide min. size/daily limit.	
MONTE CRISTO LAKE (Snohomish Co.)	All Game Fish	June 1-Oct. 31	Statewide min. size/daily limit. Selective gear rules.	
MOOSES POND (Pacific Co.)	All Game Fish	June 1-Oct. 31	Statewide min. size/daily limit.	
MOUNTAIN LAKE (San Juan Co.)	TROUT Other Game Fish	Year-round Year-round	No min. size. Daily limit 5. Only 1 over 18" may be retained. Statewide min. size/daily limit.	
MUD LAKE (Mason Co.)	All Game Fish	Last Sat. in Apr.-Oct. 31	Statewide min. size/daily limit.	
MUNN LAKE (Thurston Co.)	All Game Fish	Mar. 1-Fri. Before the Last Sat. in Apr.	Catch-and-release. Selective gear rules.	
	All Game Fish	Last Sat. in Apr.-Oct. 31	Statewide min. size/daily limit.	
NEWHALEM PONDS (Whatcom Co.)	<b>CLOSED WATERS</b>			
NORTH LAKE (King Co.)	All Game Fish	Last Sat. in Apr.-Oct. 31	Statewide min. size/daily limit.	
NORTHERN STATE HOSPITAL POND (Skagit Co.)	<b>Juvenile anglers only (under 15 years old).</b>			
	All Game Fish	Last Sat. in Apr.-Oct. 31	Statewide min. size/daily limit.	
NORTHWESTERN RESERVOIR	<b>See Northwestern Reservoir, Eastside Lakes (Klickitat/Skamania Co.)</b>			






























# Westside Lakes - Special Rules

WATER	SPECIES	SEASON	ADDITIONAL RULES	
OHOP LAKE (Pierce Co.)	All Game Fish	Last Sat. in Apr.-Oct. 31	Statewide min. size/daily limit.	
OLD FISHING HOLE POND (King Co.) (Kent)	<b>Juvenile anglers only (under 15 years old).</b>			
	All Game Fish	Last Sat. in Apr.-Oct. 31	Statewide min. size/daily limit.	
OSBORNE LAKE (Mason Co.)	All Game Fish	Last Sat. in Apr.-Oct. 31	Statewide min. size/daily limit.	
OWENS POND (Pacific Co.)	All Game Fish	June 1-Oct. 31	Statewide min. size/daily limit.	
PACKWOOD LAKE (Lewis Co.)	<b>CLOSED WATERS - all inlet streams and outlet stream from log boom to dam.</b>			
	TROUT	Last Sat. in Apr.-Oct. 31	Min. size 10". Daily limit 5. Selective gear rules.	
	Other Game Fish	Last Sat. in Apr.-Oct. 31	Statewide min. size/daily limit. Selective gear rules.	
PADDEN LAKE (Whatcom Co.)	All Game Fish	Last Sat. in Apr.-Oct. 31	Statewide min. size/daily limit. Internal combustion motors prohibited.	
PANHANDLE LAKE (Mason Co.)	All Game Fish	Last Sat. in Apr.-Oct. 31	Statewide min. size/daily limit.	
PANTHER LAKE (Kitsap/Mason Co.)	All Game Fish	Last Sat. in Apr.-Oct. 31	Statewide min. size/daily limit.	
PASS LAKE (Skagit Co.)	All Game Fish	Year-round	Catch-and-release. Fly fishing only. Motors prohibited.	
PATTISON LAKE (PATTERSON LAKE) (Thurston Co.)	All Game Fish	Last Sat. in Apr.-Oct. 31	Statewide min. size/daily limit.	
PHEASANT LAKE (Jefferson Co.)	All Game Fish	Last Sat. in Apr.-Oct. 31	Statewide min. size/daily limit. Foot access only on Pope Resources land.	
PHILLIPS LAKE (Mason Co.)	All Game Fish	Last Sat. in Apr.-Oct. 31	Statewide min. size/daily limit.	
PINE LAKE (King Co.)	All Game Fish	Last Sat. in Apr.-Oct. 31	Statewide min. size/daily limit.	
PINE LAKE (Mason Co.)	All Game Fish	Last Sat. in Apr.-Oct. 31	Statewide min. size/daily limit.	
PLEASANT LAKE (Clallam Co.)	TROUT	Year-round	No min. size. Daily limit 5. KOKANEE - min. size 8". Max. size 20".	
	Other Game Fish	Year-round	Statewide min. size/daily limit.	
PLUMMER LAKE (Lewis Co.)	All Game Fish	Last Sat. in Apr.-Feb. 28	Statewide min. size/daily limit.	
PORTAGE BAY (King Co.)	<b>See Washington Ship Canal, Lake (King County)</b>			
PRICES LAKE (Mason Co.)	All Game Fish	Year-round	Catch-and-release. Selective gear rules.	
PROMISED LAND POND (Grays Harbor Co.)	All Game Fish	June 1-Oct. 31	Statewide min. size/daily limit.	
QUIGG LAKE - local name (Grays Harbor Co.) Located at Friends Landing near Montesano (370)	TROUT	June 1-Apr. 15	Min. size 14". Daily limit 2.	
	Other Game Fish	June 1-Apr. 15	Statewide min. size/daily limit.	
	SALMON	Oct. 1-Jan. 31	Min. size 12". Daily limit 6 hatchery COHO only. Only 4 may be adults.	
RADAR PONDS (Pacific Co.)	All Game Fish	Year-round	Statewide min. size/daily limit.	
	SALMON	Year-round	Landlocked SALMON rules apply.	
RAPJOHN LAKE (Pierce Co.)	All Game Fish	Last Sat. in Apr.-Oct. 31	Statewide min. size/daily limit.	
RATTLESNAKE LAKE (King Co.)	All Game Fish	Last Sat. in Apr.-Oct. 31	Statewide min size/daily limit. Selective gear rules.	
RAVENSDALE LAKE (King Co.)	TROUT	Last Sat. in Apr.-Oct. 31	Min. size 12". Daily limit 2. Selective gear rules.	
	Other Game Fish	Last Sat. in Apr.-Oct. 31	Statewide min. size/daily limit. Selective gear rules.	
RIFFE LAKE (RESERVOIR) (Lewis Co.) from Mossyrock Dam to Cowlitz Falls Dam (563)	<b>CLOSED WATERS - from Cowlitz Falls Dam downstream to the Lewis Co. PUD safety signs located about 800' below the dam. Lawful to fish up to base of Swofford Pond Dam.</b>			
	All Game Fish	Year-round	Statewide min. size/daily limit.	
	SALMON	Year-round	Landlocked SALMON rules apply.	
RILEY LAKE (Snohomish Co.)	All Game Fish	Last Sat. in Apr.-Oct. 31	Statewide min. size/daily limit.	
ROBBINS LAKE (Mason Co.)	All Game Fish	Last Sat. in Apr.-Oct. 31	Statewide min. size/daily limit.	
ROESIGER LAKE (Snohomish Co.)	CRAPPIE	Year-round	Min. size 9". Daily limit 10.	
	Other Game Fish	Year-round	Statewide min. size/daily limit.	
ROSE LAKE (Mason Co.)	All Game Fish	Last Sat. in Apr.-Oct. 31	Statewide min. size/daily limit.	
ROSS LAKE (RESERVOIR) (Whatcom Co.)	<b>ALL SPECIES - selective gear rules, except motors allowed. The following tributaries to Ross Lake are CLOSED from the closed water markers near their mouths upstream the distance indicated: Big Beaver Creek - ¼ mile (see special Big Beaver Creek regulations); Ruby Creek - entire stream; all other tributaries - 1 mile.</b>			
	TROUT	July 1-Oct. 31	Min. size 13". Daily limit 3.	
	Other Game Fish	July 1-Oct. 31	Statewide min. size/daily limit.	
SALMON BAY	<b>See Washington Ship Canal, Lake (King County)</b>			

# Westside Lakes - Special Rules

WATER	SPECIES	SEASON	ADDITIONAL RULES
<b>SAMISH LAKE</b> (Whatcom Co.)	CUTTHROAT Other Game Fish	Year-round Year-round	Min. size 14". Daily limit 2. Statewide min. size/daily limit.
<b>SAMMAMISH LAKE</b> (King Co.) (763)	TROUT Other Game Fish SALMON	Year-round Year-round Aug. 16-Nov. 30	Statewide min. size/daily limit. Dec. 1-June 30: release all STEELHEAD or RAINBOW TROUT over 20". CLOSED to fishing for KOKANEE. Statewide min. size/daily limit. Min. size 12". Daily limit 4. Up to 2 CHINOOK may be retained. Release SOCKEYE. Waters within 100 yards of the mouth of Issaquah Creek are CLOSED to fishing for SALMON.
<b>SANDYSHORE LAKE</b> (Jefferson Co.)	All Game Fish	Last Sat. in Apr.-Oct. 31	Statewide min. size/daily limit. Access via Pope Resources private roads only.
<b>SATSOP LAKES</b> (Grays Harbor Co.)	All Game Fish	Last Sat. in Apr.-Oct. 31	Statewide min. size/daily limit.
<b>SAWYER LAKE</b> (King Co.)	<b>ALL SPECIES - chumming permitted.</b>		
	CRAPPIE Other Game Fish	Year-round Year-round	Min. size 9". Daily limit 10. Statewide min. size/daily limit.
<b>SCANEWA LAKE</b> (Lewis Co.) (Cowlitz Falls Reservoir) (559)	1) The upstream boundary of the reservoir in the Cowlitz arm is the posted Lewis County PUD sign on Peters Rd. 2) The upstream boundary of the reservoir in the Cispus arm is the posted markers at the Lewis Co. PUD kayak launch, approximately 1.5 miles upstream from the confluence of the Cowlitz and Cispus arms.		
	TROUT	June 1-Feb. 28	Min. size 8". Daily limit 5. Release CUTTHROAT. Release RAINBOW TROUT except those having a clipped adipose fin and a healed scar at the location of the clipped fin.
	Other Game Fish SALMON	June 1-Feb. 28 June 1-July 31	Statewide min. size/daily limit. Min. size 8". Daily limit 6. Up to 2 adults may be retained. Release wild CHINOOK and wild COHO.
	SALMON	Aug. 1-Dec. 31	Min. size 8". Daily limit 6. Up to 2 adult CHINOOK may be retained. Release wild COHO.
	SALMON	Jan. 1-Feb. 28	Min. size 8". Daily limit 6. Up to 2 adults may be retained. Release wild CHINOOK and wild COHO.
<b>SERENE LAKE</b> (Snohomish Co.)	All Game Fish	Last Sat. in Apr.-Oct. 31	Statewide min. size/daily limit.
<b>SHADY LAKE</b> (King Co.)	TROUT Other Game Fish	June 1-Oct. 31 June 1-Oct. 31	No min. size. Daily limit 5. Only 1 over 14" may be retained. Statewide min. size/daily limit.
<b>SHANNON LAKE</b> (Skagit Co.)	<b>ALL SPECIES - chumming permitted.</b>		
	TROUT	Last Sat. in Apr.-Oct. 31	Min. size 6". Max. size 18". Daily limit 5.
	Other Game Fish	Last Sat. in Apr.-Oct. 31	Statewide min. size/daily limit.
<b>SHERWOOD CREEK MILL POND</b> (Mason Co.)	TROUT Other Game Fish	June 1-Oct. 31 June 1-Oct. 31	Min. size 14". Daily limit 2. Statewide min. size/daily limit.
<b>SHOE LAKE</b> (Mason Co.)	All Game Fish	Last Sat. in Apr.-Oct. 31	Statewide min. size/daily limit.
<b>SHYE LAKE</b> (Grays Harbor Co.)	All Game Fish	June 1-Oct. 31	Statewide min. size/daily limit.
<b>SILENT LAKE</b> (Jefferson Co.)	All Game Fish	Last Sat. in Apr.-Oct. 31	Statewide min. size/daily limit. Internal combustion motors prohibited.
<b>SILVER LAKE</b> (Cowlitz Co.)	CRAPPIE Other Game Fish	Year-round Year-round	Min. size 9". Daily limit 10. Statewide min. size/daily limit.
<b>SILVER LAKE</b> (Pierce Co.)	All Game Fish	Last Sat. in Apr.-Oct. 31	Statewide min. size/daily limit.
<b>SILVER LAKE</b> (Whatcom Co.)	All Game Fish	Last Sat. in Apr.-Oct. 31	Statewide min. size/daily limit.
<b>SIXTEEN LAKE</b> (Skagit Co.)	All Game Fish	Last Sat. in Apr.-Oct. 31	Statewide min. size/daily limit.
<b>SKOOKUMCHUCK RESERVOIR</b> (Thurston Co.)	TROUT Other Game Fish	June 1-Oct. 31 June 1-Oct. 31	Min. size 12". Daily limit 2. Statewide min. size/daily limit.
<b>SOUTH BEND MILL POND</b> (Pacific Co.)	<b>Juvenile anglers only (under 15 years old).</b>		
	All Game Fish	Year-round	Statewide min. size/daily limit.
<b>SPADA LAKE (RESERVOIR)</b> (Snohomish Co.)	<b>CLOSED WATERS - all tributaries.</b>		
	TROUT	Last Sat. in Apr.-Oct. 31	No min. size. Max. size 12". Daily limit 5. Selective gear rules.
	Other Game Fish	Last Sat. in Apr.-Oct. 31	Statewide min. size/daily limit. Selective gear rules.
<b>SPANAWAY LAKE AND OUTLET</b> (Pierce Co.) downstream to the dam (approximately 800')	All Game Fish	Year-round	Statewide min. size/daily limit.
<b>SPIRIT LAKE</b> (Skamania Co.)	<b>CLOSED WATERS</b>		
<b>SQUALICUM LAKE</b> (Whatcom Co.)	<b>ALL SPECIES - fly fishing only. Motors prohibited.</b>		
	TROUT	Year-round	No min. size. Daily limit 2.
	Other Game Fish	Year-round	Statewide min. size/daily limit.

# Westside Lakes - Special Rules

WATER	SPECIES	SEASON	ADDITIONAL RULES	
STEEL LAKE (King Co.)	All Game Fish	Last Sat. in Apr.-Oct. 31	Statewide min. size/daily limit.	
STEVENS, LAKE (Snohomish Co.)	<b>ALL SPECIES - chumming permitted.</b>			
	KOKANEE	Year-round	No min. size. Daily limit 10.	
	All Other TROUT Other Game Fish	Year-round Year-round	No min size. Daily limit 5. KOKANEE not included in TROUT daily limit. Statewide min. size/daily limit.	
STEVES LAKE (Mason Co.)	All Game Fish	Last Sat. in Apr.-Oct. 31	Statewide min. size/daily limit.	
STICKNEY LAKE (Snohomish Co.)	All Game Fish	Last Sat. in Apr.-Oct. 31	Statewide min. size/daily limit.	
STORM LAKE (Snohomish Co.)	All Game Fish	Last Sat. in Apr.-Oct. 31	Statewide min. size/daily limit.	
STUMP LAKE (Mason Co.)	All Game Fish	Last Sat. in Apr.-Oct. 31	Statewide min. size/daily limit. Internal combustion motors prohibited.	
SUMMIT LAKE (Thurston Co.)	All Game Fish	Last Sat. in Apr.-Oct. 31	Statewide min. size/daily limit.	
SUTHERLAND LAKE (Clallam Co.)	All Game Fish	Year-round	Statewide min. size/daily limit. Chumming permitted.	
SWANS MILL POND (King Co.)	All Game Fish	June 1-Oct. 31	Statewide min. size/daily limit.	
SWIFT RESERVOIR (Skamania Co.) from dam to markers approximately 3/8 mile below Eagle Cliff Bridge	All Game Fish	Last Sat. in Apr.-Oct. 31	Statewide min. size/daily limit.	
	SALMON	Last Sat. in Apr.-Oct. 31	Landlocked SALMON rules apply.	
from markers approximately 3/8 mile below Eagle Cliff Bridge to bridge	All Game Fish	Last Sat. in Apr.-Oct. 31	Statewide min. size/daily limit. Selective gear rules except motors allowed.	
SALMON	Last Sat. in Apr.-Oct. 31	Landlocked SALMON rules apply. Selective gear rules except motors allowed.		
SWOFFORD POND (Lewis Co.)	All Game Fish	Year-round	Statewide min. size/daily limit. Internal combustion motors prohibited.	
SYLVIA, LAKE (Grays Harbor, Co.)	TROUT	Year-round	No min. size. Daily limit 5. Up to 2 over 15" may be retained.	
	Other Game Fish	Year-round	Statewide min. size/daily limit.	
TANWAX LAKE (Pierce Co.)	CRAPPIE	Last Sat. in Apr.-Oct. 31	Min. size 9". Daily limit 10.	
	Other Game Fish	Last Sat. in Apr.-Oct. 31	Statewide min. size/daily limit.	
TAPPS, LAKE (RESERVOIR) (Pierce Co.) and intake canal (open area includes intake canal to within 400' of screen at Dingle Basin)	All Game Fish	Year-round	Statewide min. size/daily limit.	
TARBOO LAKE (Jefferson Co.)	All Game Fish	Last Sat. in Apr.-Nov. 30	Statewide min. size/daily limit. Internal combustion motors prohibited.	
	SALMON	Last Sat. in Apr.-Nov. 30	Landlocked SALMON rules apply. Internal combustion motors prohibited.	
TEAL LAKE (Jefferson Co.)	<b>ALL SPECIES - selective gear rules.</b>			
	TROUT	Year-round	No min. size. Daily limit 1.	
	Other Game Fish	Year-round	Statewide min. size/daily	
TENAS LAKE (Mason Co.)	All Game Fish	Last Sat. in Apr.-Oct. 31	Statewide min. size/daily limit.	
TENNANT LAKE (Whatcom Co.)	<b>ALL SPECIES - the first Friday in Oct.-Jan. 15: fishing from any floating device prohibited.</b>			
	All Game Fish	Year-round	Statewide min. size/daily limit.	
TERRELL, LAKE (Whatcom Co.)	<b>ALL SPECIES - the first Saturday after Labor Day through the following Friday and Oct. 1-Jan. 31: fishing from any floating device except a dock prohibited.</b>			
	All Game Fish	Year-round	Statewide min. size/daily limit.	
TIGER LAKE (Kitsap/Mason Co.)	All Game Fish	Last Sat. in Apr.-Oct. 31	Statewide min. size/daily limit.	
TOAD LAKE (Whatcom Co.)	All Game Fish	Last Sat. in Apr.-Oct. 31	Statewide min. size/daily limit.	
TUNNEL LAKE (Skamania Co.)	TROUT	Year-round	No min. size. Daily limit 5. Up to 2 over 20" may be retained.	
	Other Game Fish	Year-round	Statewide min. size/daily limit.	
TWIN LAKE (Jefferson Co.)	All Game Fish	Last Sat. in Apr.-Oct. 31	Statewide min. size/daily limit. Foot access only on Pope Resources land.	
U LAKE (Mason Co.)	All Game Fish	Last Sat. in Apr.-Oct. 31	Statewide min. size/daily limit.	
UNION, LAKE (King Co.)	<b>See Washington Ship Canal, Lake (King County)</b>			
VANCE CREEK POND #1 (Grays Harbor Co.)	<b>Juvenile anglers, (under 15 years old), seniors, (over 70 years old) and persons with disability licenses only.</b>			
	TROUT	Last Sat. in Apr.-Nov. 30	No min. size. Daily limit 5. Up to 2 over 15" may be retained.	
	Other Game Fish	Last Sat. in Apr.-Nov. 30	Statewide min. size/daily limit.	
	SALMON	Last Sat. in Apr.-Nov. 30	Landlocked SALMON rules apply.	

# Westside Lakes - Special Rules

WATER	SPECIES	SEASON	ADDITIONAL RULES
<b>VANCE CREEK POND #2</b> (Grays Harbor Co.)	TROUT Other Game Fish SALMON	Last Sat. in Apr.-Nov. 30 Last Sat. in Apr.-Nov. 30 Last Sat. in Apr.-Nov. 30	No min. size. Daily limit 5. Up to 2 over 15" may be retained. Statewide min. size/daily limit. Landlocked SALMON rules apply.
<b>VANCOUVER LAKE</b> (Clark Co.) and all other waters west of Burlington-Northern railroad from Columbia River drawbridge near Vancouver downstream to Lewis River	<b>CLOSED WATERS - Apr. 1-May 30: Vancouver Lake flushing channel and the lake shoreline 400' east and west from the channel exit.</b>		
	TROUT Other Game Fish STURGEON	Year-round Year-round Year-round	Min. size 12". Daily limit 2. Chumming permitted. Statewide min. size/daily limit. Chumming permitted. Seasons, days of the week, size limits, and daily limits are the same as in adjacent waters of the mainstem Columbia River.
<b>VOGLER LAKE</b> (Skagit Co.)	All Game Fish	Last Sat. in Apr.-Oct. 31	Catch-and-release. Fly fishing only.
<b>WAGNER LAKE</b> (Snohomish Co.)	All Game Fish	Last Sat. in Apr.-Oct. 31	Statewide min. size/daily limit.
<b>WALKER LAKE</b> (King Co.)	All Game Fish	Last Sat. in Apr.-Oct. 31	Statewide min. size/daily limit.
<b>WALUPT LAKE</b> (Lewis Co.)	<b>CLOSED WATERS - all inlet streams.</b>		
	TROUT Other Game Fish	Last Sat. in Apr.-Oct. 31 Last Sat. in Apr.-Oct. 31	Min. size 10". Daily limit 5. Selective gear rules, except motors allowed. Statewide min. size/daily limit. Selective gear rules, except motors allowed.
<b>WAPATO LAKE</b> (Pierce Co.)	<b>Juvenile anglers only (under 15 years old).</b>		
	All Game Fish	Year-round	Statewide min. size/daily limit.
<b>WARD LAKE</b> (Thurston Co.)	All Game Fish	Last Sat. in Apr.-Oct. 31	Statewide min. size/daily limit.
<b>WASHINGTON, LAKE</b> (King Co.) including that portion of Sammamish River from 68th Ave. NE Bridge downstream <b>(762)</b>	In all waters of Lake Washington, KOKANEE/SOCKEYE less than 15" in length are KOKANEE while those 15" and over are SOCKEYE SALMON. <b>CLOSED to fishing from a floating device within 100 yards on either side of floating bridges.</b> <b>ALL SPECIES - chumming permitted.</b>		
	TROUT	Mar. 1-June 30	Min. size 12". Daily limit 5. Release all STEELHEAD and RAINBOW TROUT over 20".
	TROUT	July 1-Nov. 30	Statewide min. size/daily limit.
	TROUT	Dec. 1-Feb. 28	No. min. size. Daily limit 5. Release all STEELHEAD and RAINBOW TROUT over 20".
	Other Game Fish	Year-round	Statewide min. size/daily limit.
north of the Hwy. 520 Bridge and east of the Montlake Bridge only <b>(762)</b>	SALMON	Sept. 16-Oct. 31	Min. size 12". Daily limit 4 COHO only.
<b>WASHINGTON SHIP CANAL, LAKE</b> (King Co.) (including Lake Union, Portage Bay, and Salmon Bay) waters east of a north-south line 400' west of the Chittenden (Ballard) Locks to the Montlake Bridge	<b>CLOSED WATERS - waters east of a north-south line 400' west of the Chittenden Locks to a north-south line 400' east of the eastern end of the northern wing wall of Chittenden Locks (see Marine Area 10 for rules west of this area). In the Lake Washington Ship Canal, KOKANEE/SOCKEYE less than 15" in length are KOKANEE while those 15" and over are SOCKEYE SALMON.</b> <b>ALL SPECIES - unlawful to fish from a floating device west of Fremont Bridge. Chumming permitted east of Fremont Bridge.</b>		
	TROUT	Mar. 1-June 30	Min size 12". Daily limit 5. Release all STEELHEAD and RAINBOW TROUT over 20".
	TROUT	July 1-Nov. 30	Statewide min. size/daily limit.
	TROUT	Dec. 1-Feb. 28	No. min. size. Daily limit 5. Release all STEELHEAD and RAINBOW TROUT 20" and over.
	Other Game Fish	Year-round	Statewide min. size/daily limit.
<b>WAUGHOP LAKE</b> (Pierce Co.)	All Game Fish SALMON	Year-round Year-round	Statewide min. size/daily limit. Landlocked SALMON rules apply.
<b>WENTWORTH LAKE</b> (Clallam Co.)	<b>ALL SPECIES - internal combustion motors prohibited.</b>		
	All Game Fish	Year-round	Statewide min. size/daily limit.
<b>WHATCOM, LAKE</b> (Whatcom Co.) (See DOH Fish Consumption Advisories, page 38-39)	<b>CLOSED WATERS - all tributaries and that portion of Lake Whatcom between Electric Ave. Bridge and outlet dam.</b>		
	All Game Fish	Last Sat. in Apr.-Oct. 31	Statewide min. size/daily limit. Release CUTTHROAT.
<b>WILDBERRY LAKE</b> (Mason Co.)	All Game Fish	Last Sat. in Apr.-Oct. 31	Statewide min. size/daily limit.
<b>WILDCAT LAKE</b> (Kitsap Co.)	All Game Fish	Last Sat. in Apr.-Oct. 31	Statewide min. size/daily limit.
<b>WILDERNESS LAKE</b> (King Co.)	All Game Fish SALMON	Last Sat. in Apr.-Oct. 31 Last Sat. in Apr.-Oct. 31	Statewide min. size/daily limit. Landlocked SALMON rules apply.
<b>WILLAME LAKE</b> (Lewis Co.)	TROUT Other Game Fish	Last Sat. in Apr.-Oct. 31 Last Sat. in Apr.-Oct. 31	Min. size 15". Daily limit 2. Selective gear rules. Statewide min. size/daily limit. Selective gear rules.
<b>WOOD LAKE</b> (Mason Co.)	All Game Fish	Last Sat. in Apr.-Oct. 31	Statewide min. size/daily limit.
<b>WOOTEN LAKE</b> (Mason Co.)	All Game Fish	Last Sat. in Apr.-Oct. 31	Statewide min. size/daily limit.
<b>WYE LAKE</b> (Kitsap Co.)	All Game Fish	Last Sat. in Apr.-Oct. 31	Statewide min. size/daily limit.

Unless otherwise listed in Special Rules, you must follow the Statewide Rules (pages 31, 35-37).



# Westside Lakes - Special Rules

WATER	SPECIES	SEASON	ADDITIONAL RULES
<b>WYNOOCHEE RESERVOIR</b> (Grays Harbor Co.)	TROUT Other Game Fish SALMON	June 1-Oct. 31 June 1-Oct. 31 June 1-Oct. 31	Min. size 12". Daily limit 2. Statewide min. size/daily limit. Landlocked SALMON rules apply.
<b>YALE RESERVOIR</b> (Cowlitz Co.)	KOKANEE All Other TROUT Other Game Fish	Year-round Year-round Year-round	No min. size. Daily limit 16. No min. size. Daily limit 5. KOKANEE not included in TROUT daily limit. Statewide min. size/daily limit.

## Unlisted Westside Lakes with Access Areas

Lakes with this icon have access areas which include a boat launch.

Alder Reservoir (Pierce/Thurston Co.)	Fenwick Lake (King Co.)	Lake Twelve (King Co.)	Saint Clair, Lake (Thurston Co.)
Angle Lake (King Co.)	Fish Lake (King Co.)	Lawrence Lake (Thurston Co.)	Sauger Lake (King Co.)
Ballinger Lake (Snohomish Co.)	Flowing Lake (Snohomish Co.)	Leland Lake (Jefferson Co.)	Shadow Lake (King Co.)
Bass Lake (King Co.)	Fontal Lake (Snohomish Co.)	Loma Lake (Snohomish Co.)	Shoecraft Lake (Snohomish Co.)
Beaver Lake (King Co.)	Goose Lake (Skamania Co.)	Long Lake (Kitsap Co.)	Silver Lake (Snohomish Co.)
Beaver Lake (Skagit Co.)	Green Lake (King Co.)	Lost Lake (Snohomish Co.)	South Lewis County Park Pond (Lewis Co.)
Blackman's Lake (Snohomish Co.)	Hart Lake (Pierce Co.)	Lower Lake Cushman (Mason Co.)	Spencer Lake (Mason Co.)
Bonney Lake (Pierce Co.)	Holm Lake (King Co.)	Martha Lake (Warm Beach) (Snohomish Co.)	Sportsman's Lake (San Juan Co.)
Boren Lake (King Co.)	Hummel Lake (San Juan Co.)	Mason Lake (Mason Co.)	Spring Lake (King Co.)
Chain Lake (Snohomish Co.)	Isabella Lake (Mason Co.)	Meridian Lake (King Co.)	Tee Lake (Mason Co.)
Clear Lake (Skagit Co.)	Island Lake (Mason Co.)	Morton Lake (King Co.)	Trail's End Lake (Mason Co.)
Cushman Lake (Mason Co.)	Jackson Lake (Pierce Co.)	Nahwatzel Lake (Mason Co.)	Twin Lakes (Snohomish Co.)
Desire, Lake (King Co.)	Ketchum Lake (Snohomish Co.)	Offut Lake (Thurston Co.)	Whitman Lake (Pierce Co.)
Diablo Lake (Whatcom Co.)	Killarney Lake (King Co.)	Panther Lake (King Co.)	Wiser Lake (Whatcom Co.)
Dolloff Lake (King Co.)	Kitsap Lake (Kitsap Co.)	Phantom Lake (King Co.)	
Echo Lake (SR 99) (King Co.)	Lacamas Lake (Clark Co.)		



**Thanks, fishing license buyers!**  
**Your youth outdoor recreation donations helped make these events possible:**

- Annual Youth Outdoor Adventure Expo
- Kids of Disability Fishing Event
- School Field Days
- Youth Archery Program
- Firearms Safety Target Mobile Trailer



<http://wdfw.wa.gov/>

Tell your license clerk at the time of purchase you wish to contribute to the "Go Play Outside" program. Your continued support helps pass on the traditions of our Northwest outdoor heritage.



# Eastside Rivers - Special Rules

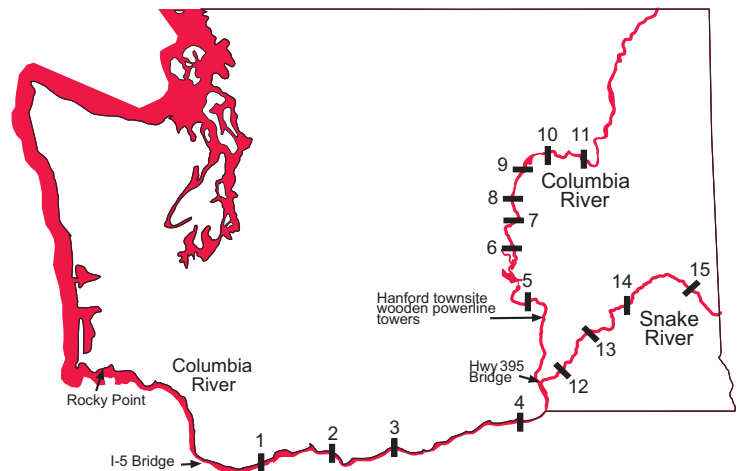
WATER	SPECIES	Season	Additional Rules
<b>AHTANUM CREEK</b> (Yakima Co.) including North Fork and Middle Fork	<b>CLOSED WATERS</b> - in the North Fork Ahtanum Creek from Grey Rock Trailhead Bridge crossing to Shellneck Creek (about 1.7 mile).		
	All Game Fish	June 1-Oct. 31	Statewide min. size/daily limit. Selective gear rules.
<b>AMERICAN RIVER</b> (Yakima Co.)	<b>CLOSED WATERS</b> - July 16-Sept. 15: from the Hwy. 410 Bridge at RM 5.4 (0.7 miles east, downstream of the USFS Hells Crossing Campground main entrance) upstream to the Mesatchee Creek Trail (USFS trail 969) river crossing at RM 15.8.		
	All Game Fish	June 1-Oct. 31	Statewide min. size/daily limit. Selective gear rules.
<b>ASOTIN CREEK</b> (Asotin Co.) from mouth to forks	<b>CLOSED WATERS</b> - all tributaries including George and Charlie Creek. <b>Lawful to fish up to the base of Headgate Dam.</b>		
	TROUT	June 1-Oct. 31	Min. size 8". Daily limit 2. Release all STEELHEAD.
	Other Game Fish	June 1-Oct. 31	Statewide min. size/daily limit.
<b>NORTH FORK</b> , from mouth to USFS boundary	<b>ALL SPECIES</b> - selective gear rules.		
	TROUT	June 1-Oct. 31	Min. size 8". Daily limit 2. Release all STEELHEAD.
	Other Game Fish	June 1-Oct. 31	Statewide min. size/daily limit.
<b>NORTH FORK</b> (and all tributaries from USFS boundary upstream), <b>SOUTH FORK</b> and all tributaries	<b>CLOSED WATERS</b>		
<b>BACHELOR CREEK</b> (Yakima Co.)	TROUT	Year-round	No min. size. Daily limit 5.
	Other Game Fish	Year-round	Statewide min. size/daily limit.
<b>BEAR CREEK</b> (Yakima Co.) tributary to South Fork Tieton River	<b>CLOSED WATERS</b> - from mouth to falls (about ¾ mile).		
	All Game Fish	June 1-Oct. 31	Statewide min. size/daily limit.
<b>BENTON COUNTY RIVERS, STREAMS, AND BEAVER PONDS</b> (except Yakima River and Columbia River)	All Game Fish	Year-round	Statewide min. size/daily limit.
<b>BIG WHITE SALMON RIVER</b>	<b>See White Salmon River (Klickitat/Skamania County)</b>		
<b>BIRD CREEK</b> (Klickitat Co.)	TROUT	June 1-Oct. 31	Min. size 8". Daily limit 5.
	Other Game Fish	June 1-Oct. 31	Statewide min. size/daily limit.
<b>BLOCKHOUSE CREEK</b> (Klickitat Co.)	TROUT	June 1-Oct. 31	Min. size 8". Daily limit 5.
	Other Game Fish	June 1-Oct. 31	Statewide min. size/daily limit.
<b>BLOODGOOD CREEK</b> (Klickitat Co.)	TROUT	June 1-Oct. 31	Min. size 8". Daily limit 5.
	Other Game Fish	June 1-Oct. 31	Statewide min. size/daily limit.
<b>BOBCAT CREEK</b> (Adams Co.)	All Game Fish	Apr. 1-Sept. 30	Statewide min. size/daily limit.
<b>BOULDER CREEK</b> (Okanogan Co.) and tributaries	EASTERN BROOK TROUT	Jan. 1-Oct. 31	No min. size. Daily limit 10.
	All Other TROUT	Jan. 1-Oct. 31	Min. size 8". Daily limit 2. Release all CUTTHROAT. EASTERN BROOK TROUT (EBT) do not count as part of the TROUT daily limit.
	Other Game Fish	Jan. 1-Oct. 31	Statewide min. size/daily limit.
<b>BOWMAN CREEK</b> (Klickitat Co.)	TROUT	June 1-Oct. 31	Min. size 8". Daily limit 5.
	Other Game Fish	June 1-Oct. 31	Statewide min. size/daily limit.
<b>BOX CANYON CREEK</b> (Kittitas Co.) mouth to USFS Rd. #4930 Bridge	<b>CLOSED WATERS</b> - from mouth (Kachess Reservoir) upstream approximately 2 miles to the waterfall (20' high visible from road). Includes that portion of the creek that flows through the dry lakebed.		
	All Game Fish	June 1-Oct. 31	Statewide min. size/daily limit. Selective gear rules.
<b>BROWNS CREEK</b> (Pend Oreille Co.)	All Game Fish	June 1-Oct. 31	Statewide min. size/daily limit. Fly fishing only.
<b>BUCKSKIN CREEK</b> (Yakima Co.) and tributaries	<b>CLOSED WATERS</b> - from mouth to the west boundary of Suntides Golf Course.		
<b>BUMPING RIVER</b> (Yakima Co.) from mouth to Bumping Reservoir	<b>Lawful to fish to base of Bumping Dam.</b>		
	All Game Fish	June 1-Oct. 31	Statewide min. size/daily limit. Selective gear rules.
	WHITEFISH	Dec. 1-Mar. 31	No min. size. Daily limit 15 WHITEFISH only. Whitefish gear rules.
<b>BUTTERMILK CREEK</b> (Okanogan Co.) including East and West Forks	<b>CLOSED WATERS</b>		
<b>CALISPELL CREEK</b> (Pend Oreille Co.) (also known as Calispell River) from mouth to Calispell Lake	EASTERN BROOK TROUT	Year-round	No min. size. Daily limit 10.
	All Other TROUT	Year-round	Min. size 8". Daily limit 2. EASTERN BROOK TROUT (EBT) do not count as part of the TROUT daily limit. May not continue to fish for EBT once 2 TROUT other than EBT have been retained.
	Other Game Fish	Year-round	Statewide min. size/daily limit.

(continued on next page)

# Eastside Rivers - Special Rules

WATER	SPECIES	Season	Additional Rules
<b>CALISPELL CREEK</b> (cont.) from Calispell Lake upstream	<b>ALL SPECIES</b> - <i>selective gear rules.</i>		
	EASTERN BROOK TROUT	June 1-Oct. 31	No min. size. Daily limit 10.
	All Other TROUT	June 1-Oct. 31	Min. size 8". Daily limit 2. EASTERN BROOK TROUT (EBT) do not count as part of the TROUT daily limit. May not continue to fish for EBT once 2 TROUT other than EBT have been retained.
<b>CALISPELL CREEK TRIBUTARIES</b> (Pend Oreille Co.)	EASTERN BROOK TROUT	June 1-Oct. 31	No min. size. Daily limit 10.
	All Other TROUT	June 1-Oct. 31	Min. size 8". Daily limit 2. EASTERN BROOK TROUT (EBT) do not count as part of the TROUT daily limit. May not continue to fish for EBT once 2 TROUT other than EBT have been retained.
	Other Game Fish	June 1-Oct. 31	Statewide min. size/daily limit.
<b>CEDAR CREEK</b> (Okanogan Co.) (tributary to Early Winters Creek)	<b>CLOSED WATERS</b> - <i>from mouth to Cedar Falls</i>		
<b>CEDAR CREEK</b> (Pend Oreille Co.) and tributaries	EASTERN BROOK TROUT	June 1-Oct. 31	No min. size. Daily limit 10.
	All Other TROUT	June 1-Oct. 31	Min. size 8". Daily limit 2. EASTERN BROOK TROUT (EBT) do not count as part of the TROUT daily limit. May not continue to fish for EBT once 2 TROUT other than EBT have been retained.
	Other Game Fish	June 1-Oct. 31	Statewide min. size/daily limit.
<b>CHELAN HATCHERY CREEK</b> (Chelan Co.)	<b>CLOSED WATERS</b>		
<b>CHELAN, LAKE TRIBUTARIES</b> (Chelan Co.) from mouths upstream 1 mile, except Stehekin River	All Game Fish	Aug. 1-Sept. 30	Statewide min. size/daily limit. Selective gear rules. Release wild CUTTHROAT.
<b>CHELAN RIVER</b> (Chelan Co.) from the railroad bridge to the Chelan PUD safety barrier below the powerhouse	All Game Fish	May 15-Aug. 31	Statewide min. size/daily limit. Release all TROUT. Non-buoyant lure restriction.
<b>CHEWUCH RIVER</b> (Chewack River) (Okanogan Co.) from mouth to Eight Mile Creek	All Game Fish	June 1-Aug. 15	Catch-and-release. Selective gear rules.
	WHITEFISH	Dec. 1-Mar. 31	No min. size. Daily limit 15 WHITEFISH only. Whitefish gear rules.
from Eight Mile Creek to Pasayten wilderness boundary	WHITEFISH	Dec. 1-Mar. 31	No min. size. Daily limit 15 WHITEFISH only. Whitefish gear rules.
<b>CHIKAMIN CREEK</b> (Chelan Co.)	All Game Fish	June 1-Oct. 31	Statewide min. size/daily limit. Selective gear rules.
<b>CHIWAUKUM CREEK</b> (Chelan Co.)	<b>CLOSED WATERS</b> - <i>from mouth to Fool Hen Creek</i>		
<b>CHIWAWA RIVER</b> (Chelan Co.)	<b>CLOSED WATERS</b> - <i>from mouth to Buck Creek</i>		
<b>CLEAR CREEK</b> (Chelan Co.)	<b>CLOSED WATERS</b>		
<b>CLE ELUM RIVER</b> (Kittitas Co.) from mouth to Cle Elum Dam	<b>ALL SPECIES</b> - <i>selective gear rules, except Dec. 1-Mar. 31: whitefish gear may be used.</i>		<b>Lawful to fish to base of Cle Elum Dam.</b>
	TROUT	Year-round	Catch-and-release.
	Other Game Fish	Year-round	Statewide min. size/daily limit.
from Cle Elum Lake to Hyas Lake	All Game Fish	June 1-Oct. 31	Statewide min. size/daily limit. Selective gear rules.
<b>COLUMBIA BASIN HATCHERY CREEK</b> (Grant Co.) from the hatchery outflow to confluence with Rocky Coulee Wasteway	<b>Juvenile anglers (under 15 years old) and persons with disability licenses only.</b>		
	TROUT	Apr. 1-Sept. 30	Min. size 8". Daily limit 3.
	Other Game Fish	Apr. 1-Sept. 30	Statewide min. size/daily limit.

1. Bonneville Dam
2. The Dalles Dam
3. John Day Dam
4. McNary Dam
5. Priest Rapids Dam
6. Wanapum Dam
7. Rock Island Dam
8. Rocky Reach Dam
9. Wells Dam
10. Chief Joseph Dam
11. Grand Coulee Dam
12. Ice Harbor Dam
13. Lower Monumental Dam
14. Little Goose Dam
15. Lower Granite Dam



(continued on next page)

# Eastside Rivers - Special Rules

WATER	SPECIES	Season	Additional Rules
<p><b>COLUMBIA RIVER</b> – where the river coincides with the boundary between Washington and Oregon, the license of either state is valid. Anglers must comply with the laws of the state in which they are fishing. An angler licensed only in Oregon may not fish on the Washington shore or in Washington sloughs or tributaries, except Camas Slough, where the license of either state is valid from a floating device. An angler fishing the Columbia River is restricted to one daily limit even if licensed by both states. Anglers may fish with either a saltwater, freshwater, or combination license in the waters of the Columbia River between a line from Rocky Point, on the Washington shore, to Tongue Point, on the Oregon shore, and the Buoy 10 line described on the next page. For STURGEON rules in the Columbia River tributaries, see rules for adjoining mainstem waters. For bottomfish and forage fish rules, Marine Area 1 General Rules apply.</p>			
<p>from a true north and south line through Buoy 10 to a projected line from Rocky Point on the Washington bank through Red Buoy 44 to the navigation light at Tongue Point on the Oregon bank</p> <p>(519)</p>	TROUT	Aug. 1-Mar. 31	Min. size 12". Daily limit 2. Release wild CUTTHROAT.
	WALLEYE	Year-round	No min. size. Daily limit 10. Up to 5 over 18" and only 1 over 24" may be retained.
	BASS	Year-round	No min. size. Daily limit 5. Up to 3 over 15" may be retained.
	CHANNEL CATFISH	Year-round	No min. size. No daily limit.
	Other Game Fish	Year-round	Statewide min. size/daily limit.
	SALMON	Aug. 1-Sept. 1	CHINOOK - min. size 24". COHO - min. size 16". Daily limit 2, only 1 CHINOOK may be retained. Release wild COHO, CHUM, and SOCKEYE.
	SALMON	Sept. 2-Sept. 30	Min size 16". Daily limit 2 hatchery COHO only.
	SALMON	Oct. 1-Dec. 31	Min. size 12". Daily limit 6 hatchery COHO only. Up to 2 adults may be retained.
	SALMON	Jan. 1-Mar. 31	Min. size 12". Daily 6. Up to 2 adults may be retained. Release wild CHINOOK, wild COHO, CHUM, and SOCKEYE.
	STURGEON	Jan. 1-Apr. 30	Min. size 42". Max. size 60". Daily limit 1.
STURGEON	May 1-May 9	Catch-and-release.	
STURGEON	May 10-June 24	Min. size 45". Max. size 60". Daily limit 1 (ending date depends on quota being met).	
STURGEON	June 25-Dec. 31	Catch-and-release.	
SHAD	May 16-Mar. 31	No min. size. No daily limit.	
FORAGE FISH	Year-round	No min. size. Daily limit 10 lbs. all species combined. Forage fish jig gear allowed.	
BOTTOMFISH	Year-round	Daily limits, seasons, size restrictions, and gear restrictions are the same as those of the adjacent portion of Marine Area 1.	
<p>from a line projected from Rocky Point on the Washington bank through Red Buoy 44 to the navigation light at Tongue Point on the Oregon bank to I-5 Bridge</p> <p>Rocky Point/Tongue Point line to Longview Bridge (521)</p> <p>Longview Bridge to I-5 Bridge (523)</p>	<p><b>Lewis River Mouth Fall Chinook Sanctuary:</b> Waters from a line projected from Light #62 on Deer Island to Light #63 on the lower end of the Martin Island upstream to a line projected from a boundary marker on the lower end of Bachelor Island to the Warrior Rock Lighthouse.</p>		
	TROUT	May 16-Mar. 31	Min. size 12". Daily limit 2. Release wild CUTTHROAT.
	WALLEYE	Year-round	No min. size. Daily limit 10. Up to 5 over 18" and only 1 over 24" may be retained.
	BASS	Year-round	No min. size. Daily limit 5. Up to 3 over 15" may be retained.
	CHANNEL CATFISH	Year-round	No min. size. No daily limit.
	Other Game Fish	Year-round	Statewide min. size/daily limit.
	SALMON	May 16-June 15	Min. size 12". Daily limit 6 hatchery CHINOOK JACKS only.
	SALMON	June 16-July 31	Min. size 12". Daily limit 6. Up to 2 adults may be retained. Release wild COHO, SOCKEYE, and CHUM. June 16-20 and June 29-July 31: release adult CHINOOK.
	SALMON	Aug. 1-Aug. 31	Min. Size 12". Daily Limit 6 hatchery COHO only. Up to 2 adults may be retained.
	SALMON	Sept. 1-Sept. 16	Min. Size 12". Daily Limit 6. Up to 2 adults may be retained. Only 1 may be an adult CHINOOK, except <b>release ALL CHINOOK in the Lewis River Mouth Fall Chinook Sanctuary.</b> Release wild COHO, SOCKEYE, and CHUM.
SALMON	Sept. 17-Dec. 31	Min. Size 12". Daily Limit 6 hatchery COHO only. Up to 2 adults may be retained.	
SALMON	Jan. 1-Mar. 31	Min. size 12". Daily limit 6. Up to 2 adults may be retained. Release wild CHINOOK, wild COHO, CHUM, and SOCKEYE.	
SHAD	May 16-Mar. 31	No min. size. No daily limit.	
<p><b>Downstream from the Wauna powerline crossing at river mile 40 near Cathlamet.</b></p>			
STURGEON	Jan. 1-Apr. 30	Min. size 42". Max. size 60". Daily limit 1.	
STURGEON	May 1-May 9	Catch-and-release.	
STURGEON	May 10-June 24	Min. size 45". Max. size 60". Daily limit 1 (end date depends on quota being met).	
STURGEON	June 25-Dec. 31	Catch-and-release.	
<p><b>Upstream from the Wauna powerline crossing at river mile 40 near Cathlamet.</b></p>			
STURGEON	Jan. 1-July 31	Min. size 42". Max. size 60". Daily limit 1. Sturgeon may be retained Thursdays, Fridays, Saturdays, and Sundays only.	
STURGEON	Aug. 1-Sept. 30	Catch-and-release.	
STURGEON	Oct. 1-Dec. 31	Min. size 42". Max. size 60". Daily limit 1. Sturgeon may be retained Thursdays, Fridays, Saturdays, and Sundays only.	

(continued on next page)

# Eastside Rivers - Special Rules

WATER	SPECIES	Season	Additional Rules
<b>COLUMBIA RIVER</b> (cont.) from I-5 Bridge to Bonneville Dam <b>(525)</b>	<b>CLOSED WATERS</b> - at Bonneville Dam between the upstream line of Bonneville Dam and a point 600' below the fish ladder at the new Bonneville Dam Powerhouse. <b>CLOSED</b> to angling inside the south navigation lock at Bonneville Dam from a marker on the westernmost point of Robins Island to a marker on the Oregon mainland shore. <b>CLOSED</b> to angling from a floating device from Bonneville Dam downstream to the Hamilton Island boat launch and across to a marker on the western-most tip of Robins Island.		
	TROUT	June 16-Mar. 31	Min. size 12". Daily limit 2. Release wild CUTTHROAT.
	WALLEYE	Year-round	No min. size. Daily limit 10. Up to 5 over 18" and only 1 over 24" may be retained.
	BASS	Year-round	No min. size. Daily limit 5. Up to 3 over 15" may be retained.
	CHANNEL CATFISH	Year-round	No min. size. No daily limit.
	Other Game Fish	Year-round	Statewide min. size/daily limit.
	Nov. 1-Dec. 31: <b>CLOSED</b> to fishing for SALMON from Beacon Rock to Bonneville Dam.		
	SALMON	June 16-July 31	Min. size 12". Daily limit 6. Up to 2 adults may be retained. Release wild COHO, SOCKEYE, and CHUM. June 16-20 and June 29-July 31: release adult CHINOOK.
	SALMON	Aug. 1-Aug. 31	Min. Size 12". Daily Limit 6 hatchery COHO only. Up to 2 adults may be retained.
	SALMON	Sept. 1-Sept. 16	Min. Size 12". Daily Limit 6. Up to 2 adults may be retained. Only 1 may be an adult CHINOOK. Release wild COHO, SOCKEYE, and CHUM.
SALMON	Sept. 17-Dec. 31	Min. Size 12". Daily Limit 6 hatchery COHO only. Up to 2 adults may be retained.	
<p>May 1-July 31: <b>CLOSED</b> to fishing for STURGEON from Bonneville Dam downstream to a line crossing the Columbia at a right angle to the thread of the river from Navigation Marker 85 on the Washington shore to the Oregon shore. STURGEON fishing is <b>CLOSED</b> on the Washington mainland shore from Bonneville Dam downstream to a boundary marker about 4,000' downstream from the fish ladder at the new Bonneville Dam Powerhouse south to the downstream end of Cascade Island and across to the Oregon angling boundary on Bradford Island (about 850' downstream from fish ladder). From Bonneville Dam to a line from the Hamilton Island boat ramp to an Oregon boundary marker on Robins Island: 1) it is unlawful to fish for STURGEON except with hand-casted lines from shore; 2) it is also unlawful to use a floating device to set lines for STURGEON; and 3) all anglers must stop all fishing for STURGEON once the daily limit of 1 fish has been retained.</p>			
STURGEON	Jan. 1-July 31	Min. size 42". Max. size 60". Daily limit 1. Sturgeon may be retained Thursdays, Fridays, Saturdays, and Sundays only.	
STURGEON	Aug. 1-Sept. 30	Catch-and-release.	
STURGEON	Oct. 1-Dec. 31	Min. size 42". Max. size 60". Daily limit 1. Sturgeon may be retained Thursdays, Fridays, Saturdays, and Sundays only.	
SHAD	May 16-Mar. 31	No min. size. No daily limit.	
from Bonneville Dam to The Dalles Dam <b>(527)</b>	<b>CLOSED WATERS</b> - waters within ¼ mile of the USFWS Spring Creek Hatchery grounds between posted markers located ¼ mile on either side of the fish ladder entrance; at The Dalles between the upstream line of The Dalles Dam to the upstream side of the Interstate (Hwy. 197) Bridge, except fishing is permitted up to the navigation lock wall on the Washington shore.		
	<b>ALL SPECIES</b> - Aug. 1-Oct. 15: night closure and non-buoyant lure restriction.		
	TROUT	June 16-Mar. 31	Min. size 12". Daily limit 2.
	WALLEYE	Year-round	No min. size. Daily limit 10. Up to 5 over 18" and only 1 over 24" may be retained.
	BASS	Year-round	No min. size. Daily limit 5. Up to 3 over 15" may be retained.
	CHANNEL CATFISH	Year-round	No min. size. No daily limit.
	Other Game Fish	Year-round	Statewide min. size/daily limit.
	SALMON	June 16-July 31	Min. size 12". Daily limit 6. Up to 2 adults may be retained. Release SOCKEYE.
	SALMON	Aug. 1-Dec. 31	Min. size 12". Daily limit 6. Up to 2 adults may be retained. Release CHUM and SOCKEYE. Release wild COHO from Bonneville Dam to Hood River Bridge.
	STURGEON	Jan. 1-July 31	Min. size 42". Max. size 60". Daily limit 1 (end date depends on quota being met).
STURGEON	Aug. 1-Dec. 31	Catch-and-release.	
from The Dalles Dam to McNary Dam <b>The Dalles Dam to John Day Dam</b> <b>(529)</b> <b>John Day to McNary Dam</b> <b>(531)</b>	<b>CLOSED WATERS</b> - at John Day Dam between the upstream line of John Day Dam to markers approximately 3,000' downstream, except that fishing is permitted up to 400' below the fishway entrance from the Washington shore. At McNary Dam between the upstream line of McNary Dam downstream to a line across the river from the red and white marker on the Oregon shore on a line that intersects the downstream end of the wingwall of the boat lock near the Washington shore.		
	TROUT	June 16-Mar. 31	Min. size 12". Daily limit 2.
	WALLEYE	Year-round	No min. size. Daily limit 10. Up to 5 over 18" and only 1 over 24" may be retained.
	BASS	Year-round	No min. size. Daily limit 5. Up to 3 over 15" may be retained.
	CHANNEL CATFISH	Year-round	No min. size. No daily limit.
	Other Game Fish	Year-round	Statewide min. size/daily limit.
	SALMON	June 16-July 31	Min. size 12". Daily limit 6. Up to 2 adults may be retained. Release SOCKEYE.
	SALMON	Aug. 1-Dec. 31	Min. size 12". Daily limit 6. Up to 2 adults may be retained. Release CHUM and SOCKEYE.

(continued on next page)

# Eastside Rivers - Special Rules

WATER	SPECIES	Season	Additional Rules
(continued from previous page) from The Dalles Dam to McNary Dam			
<b>The Dalles Dam to John Day Dam (529)</b>			
<b>John Day to McNary Dam (531)w</b>			
	STURGEON	Jan. 1-July 31	Min. size 48". Max. size 60". Daily limit 1 (end date depends on quota being met). <b>Note: The quota for The Dalles Dam to McNary Dam area has been met for 2008.</b>
	STURGEON	Aug. 1-Dec. 31	Catch-and-release.
from McNary Dam to Hwy. 395 Bridge at Pasco <b>(533)</b>			
	<b>Snake River Confluence Protection Area</b> - waters of the Columbia River from the railroad bridge between Burbank and Kennewick upstream approximately 2.1 miles to the first powerline crossing upstream of the navigation light on the point of Sacajewea State Park; Daily limits, seasons, size restrictions, and gear restrictions are the same as those in the adjacent area of the Snake River.		
	TROUT	June 16-Mar. 31	Min. size 12". Daily limit 2.
	WALLEYE	Year-round	No min. size. Daily limit 10. Up to 5 over 18" and only 1 over 24" may be retained.
	CHANNEL CATFISH	Year-round	No min. size. No daily limit.
	Other Game Fish	Year-round	Statewide min. size/daily limit.
	SALMON	June 16-Dec. 31	Min. size 12". Daily limit 6. Up to 2 adults may be retained. Release SOCKEYE.
	STURGEON	Year-round	Min. size 48". Max. size 60". Daily limit 1.
from Hwy. 395 Bridge at Pasco to Old Hanford townsite wooden powerline towers (See Ringold Area Bank Fishery below) <b>(535)</b>			
	<b>CLOSED WATERS</b> - within a 400' radius of the Columbia Irrigation District (CID) fish barrier at the mouth of the CID wasteway at Columbia Park. <b>RELEASE</b> all STEELHEAD with a radio-tag wire protruding from the mouth, or with a disk or floy tag attached near the dorsal fin.		
	TROUT	Oct. 1-Mar. 31	Catch-and-release except up to 2 hatchery STEELHEAD may be retained. Oct. 1-Oct. 31: only STEELHEAD with both adipose fin clipped and ventral fin clipped may be retained.
	WALLEYE	Year-round	No min. size. Daily limit 10. Up to 5 over 18" and only 1 over 24" may be retained.
	CHANNEL CATFISH	Year-round	No min. size. No daily limit.
	Other Game Fish	Year-round	Statewide min. size/daily limit.
	SALMON	June 16-Oct. 22	Min size 12". Daily limit 6. Up to 2 adults may be retained. Release SOCKEYE.
	STURGEON	Year-round	Min. size 48". Max. size 60". Daily limit 1.
	<b>RINGOLD AREA BANK FISHERY</b> - waters of Columbia River adjacent to Ringold Hatchery from WDFW markers ¼ mile downstream of the Ringold wasteway outlet to WDFW markers ½ mile upstream of Spring Creek. Only the hatchery side of the river is open. Bank fishing only.		
	TROUT	Apr. 1-Apr. 15	Catch-and-release except up to 2 hatchery STEELHEAD may be retained.
	SALMON	May 1-June 15	Min. size 12". Daily limit 2 hatchery CHINOOK only. Night closure and non-buoyant lure restriction.
from the Old Hanford townsite wooden powerline towers to Vernita Bridge <b>(535)</b>			
	WALLEYE	Feb. 1-Oct. 22	No min. size. Daily limit 10. Up to 5 over 18" and only 1 over 24" may be retained.
	CHANNEL CATFISH	Feb. 1-Oct. 22	No min. size. No daily limit.
	Other Game Fish	Feb. 1-Oct. 22	Statewide min. size/daily limit. <b>Release all TROUT.</b>
	SALMON	June 16-Oct. 22	Min size 12". Daily limit 6. Up to 2 adults may be retained. Release SOCKEYE.
	STURGEON	Feb. 1-Oct. 22	Min. size 48". Max. size 60". Daily limit 1.
from Vernita Bridge to Priest Rapids Dam <b>(535)</b>			
	<b>CLOSED WATERS</b> - at Jackson (Moran) Creek: all waters of the Priest Rapids Hatchery system to the outlet on the Columbia River, extending to mid-stream Columbia River between boundary markers located 100' upstream and 400' downstream of the mouth. <b>CLOSED WATERS</b> - at Priest Rapids Dam between the upstream line of the dam downstream to the boundary markers 650' below the fish ladders.		
	WALLEYE	Year-round	No min. size. Daily limit 10. Up to 5 over 18" and only 1 over 24" may be retained.
	CHANNEL CATFISH	Year-round	No min. size. No daily limit.
	Other Game Fish	Year-round	Statewide min. size/daily limit. <b>Release all TROUT.</b>
	SALMON	June 16-Oct. 22	Min size 12". Daily limit 6. Up to 2 adults may be retained. Release SOCKEYE.
	STURGEON	Year-round	Min. size 48". Max. size 60". Daily limit 1.
from Priest Rapids Dam to Rocky Reach Dam <b>Priest Rapids Dam to Wanapum Dam (537)</b> <b>Wanapum Dam to Rock Island Dam (539)</b> <b>Rock Island Dam to Rocky Reach Dam (541)</b>			
	<b>CLOSED WATERS</b> - at Wanapum Dam between the upstream line of the dam to boundary markers 750' downstream of east fish ladder and 500' downstream of west fish ladder. <b>CLOSED WATERS</b> - at Rocky Reach Dam and Rock Island Dam between the upstream line of the dam to boundary markers 400' downstream of the fish ladders.		
	All Game Fish	Year-round	Statewide min. size/daily limit. <b>Release all TROUT.</b>
	SALMON	July 1-Oct. 15	Min. size 12". Daily limit 6. Up to 2 adults may be retained. Release COHO and SOCKEYE.
	STURGEON	Year-round	Catch-and-release.

(continued on next page)

# Eastside Rivers - Special Rules

WATER	SPECIES	Season	Additional Rules
<b>COLUMBIA RIVER</b> (cont.) from Rocky Reach Dam to Wells Dam (543)	<b>CLOSED WATERS</b> - at Wells Dam between the upstream line of Wells Dam to boundary markers 400' below the spawning channel discharge (on Chelan Co. side) and fish ladder (on Douglas Co. side). <b>ALL SPECIES</b> - Non-bouyant lure restriction and night closure from Rocky Reach Dam to the most upriver point of Turtle Rock.		
	All Game Fish	Year-round	Statewide min. size/daily limit. Release all TROUT.
	SALMON	July 1-Oct. 15	Min. size 12". Daily limit 6. Up to 2 adults may be retained. Release COHO and SOCKEYE.
	STURGEON	Year-round	Catch-and-release.
from Wells Dam to Chief Joseph Dam (545)	The Columbia River above Chief Joseph Dam is listed in the Eastside Lakes section as Rufus Woods Lake. Above Grand Coulee Dam, it is listed as Roosevelt Lake. For fishing on Indian reservation boundary waters, please consult the Colville Confederated Tribes, (509) 634-4711. <b>CLOSED WATERS</b> - at Chief Joseph Dam, CLOSED to fishing from the Okanogan Co. shore between the dam and the Hwy. 17 Bridge. CLOSED to fishing from a floating device downstream of Chief Joseph Dam from the boundary marker to the Corps of Engineers safety zone marker.		
	All Game Fish	Year-round	Statewide min. size/daily limit. Release all TROUT.
	SALMON	July 1-July 15	Min. Size 12". Daily limit 6. Up to 2 adults may be retained. Release COHO and SOCKEYE. Open only to fishing from Hwy. 173 Bridge at Brewster to Hwy. 17 Bridge at Bridgeport.
	SALMON	July 16-Aug. 31	Min. size 12". Daily limit 6. Up to 2 adults may be retained. Release COHO and SOCKEYE. Open only to fishing from Wells Dam to Hwy. 173 Bridge at Brewster.
	SALMON	Sept. 1-Oct. 15	Min. Size 12". Daily limit 6. Up to 2 adults may be retained. Release COHO and SOCKEYE. Open only to fishing from Hwy. 173 Bridge at Brewster to Hwy. 17 Bridge at Bridgeport.
	STURGEON	Year-round	Catch-and-release.
<b>COLVILLE RIVER</b> (Stevens Co.) from mouth to bridge at town of Valley	TROUT	Year-round	Min. size 8". Daily limit 5. Oct. 1-Nov. 30: up to 2 BROWN TROUT may be retained.
	WALLEYE	Year-round	No min. size. Daily limit 8. only 1 over 22" may be retained.
	Other Game Fish	Year-round	Statewide min. size/daily limit.
	STURGEON	CLOSED	
from bridge at town of Valley upstream and tributaries	All Game Fish	June 1-Oct. 31	Statewide min. size/daily limit. Selective gear rules.
<b>COOPER RIVER</b> (Kittitas Co.) mouth to Cooper Lake	All Game Fish	June 1-Oct. 31	Statewide min. size/daily limit. Selective gear rules.
<b>COTTONWOOD CREEK</b> (Lincoln Co.)	All Game Fish	Year-round	Statewide min. size/daily limit.
<b>COTTONWOOD CREEK</b> (Walla Walla Co.)	<b>CLOSED WATERS</b>		
<b>COWICHE CREEK</b> (Yakima Co.)	All Game Fish	June 1-Oct. 31	Statewide min. size/daily limit. Selective gear rules.
<b>COYOTE CREEK</b> (Adams Co.)	All Game Fish	Apr. 1-Sept. 30	Statewide min. size/daily limit.
<b>CRAB CREEK</b> (Grant/Adams/Lincoln Co.) (and tributaries except Columbia Basin Hatchery Creek) from Hwy. 26 to O'Sullivan Dam (including Marsh Units I and II impoundments)	<b>CLOSED WATERS</b> - from Morgan Lake Rd. in Section 36 to O'Sullivan Dam (including Marsh Units I and II impoundments).		
	All Game Fish	Apr. 1-Sept. 30	Statewide min. size/daily limit.
from the confluence of the outlet streams to the Moses Lake outlets	<b>ALL SPECIES</b> - Mar. 1-May 31: only one single-point hook 3/4" or less measured point to shank may be used.		
	All Game Fish	Year-round	For min. size/daily limits, see <b>Potholes Reservoir Rules (Eastside Lakes)</b>
from the fountain buoy and shoreline markers or 150' downstream of the Alder Street fill to Grant County Rd. 7	<b>ALL SPECIES</b> - Mar. 1-May 31: only one single-point hook 3/4" or less measured point to shank may be used.		
	All Game Fish	Year-round	For min. size/daily limits, see <b>Moses Lake Rules (Eastside Lakes)</b>
above Grant County Rd. 7	All Game Fish	Year-round	Statewide min. size/daily limit.
<b>DEEP CREEK</b> (Yakima Co.) (tributary to Bumping Lake)	<b>CLOSED WATERS</b> - mouth to second bridge crossing on USFS Rd. 1808 (approximately 3.7 miles from junction of USFS Rds. 1800 and 1808).		
	All Game Fish	June 1-Oct. 31	Statewide min. size/daily limit.
<b>DE ROUX CREEK</b> (Kittitas Co.) (tributary to North Fork Teanaway River)	<b>CLOSED WATERS</b> - from mouth to USFS Trail 1392 (De Roux Cr. Trail) stream crossing (aprox. 1 river mile).		
	All Game Fish	June 1-Oct. 31	Statewide min. size/daily limit. Selective gear rules.
<b>DILLACORT CREEK</b> (Klickitat Co.)	All Game Fish	June 1 - Oct. 31	Statewide min. size/daily limit. Release all TROUT.
<b>DRY CREEK</b> (Walla Walla Co.)	<b>CLOSED WATERS</b> - upstream of the Middle Waitsburg Road.		
<b>EARLY WINTERS CREEK</b> (Okanogan Co.)	<b>CLOSED WATERS</b>		
<b>EAST LITTLE WALLA WALLA RIVER</b> (Walla Walla Co.)	<b>CLOSED WATERS</b>		

# Eastside Rivers - Special Rules

WATER	SPECIES	Season	Additional Rules
<b>ENTIAT RIVER</b> (Chelan Co.) from mouth (Hwy. 97 Bridge) to Entiat Falls  above Entiat Falls	<b>Downstream from Hwy. 97 Columbia River rules apply.</b>		
	WHITEFISH	Dec. 1-Mar. 31	No min. size. Daily limit 15 WHITEFISH only. Whitefish gear rules.
	<b>ALL SPECIES - selective gear rules.</b>		
	EASTERN BROOK TROUT	June 1-Oct. 31	No min. size. Daily limit 10.
	All Other TROUT	June 1-Oct. 31	Min. size 8". Daily limit 5. Only 1 over 12" may be retained. EASTERN BROOK TROUT (EBT) do not count as part of the TROUT daily limit. May not continue to fish for EBT once 5 TROUT other than EBT have been retained.
	Other Game Fish	June 1-Oct. 31	Statewide min. size/daily limit.
<b>GOAT CREEK</b> (Okanogan Co.)	<b>CLOSED WATERS</b>		
<b>GOLD CREEK, GOLD CREEK POND, AND OUTLET CHANNEL</b> (Kittitas Co.) (tributary to Keechelus Lake)	<b>CLOSED WATERS</b>		
<b>GOLD CREEK</b> (Okanogan Co.)	<b>CLOSED WATERS - from mouth to confluence with North Fork.</b>		
<b>GOOSE CREEK</b> (Lincoln Co.) within the city limits of Wilbur	<b>Juvenile anglers (under 15 years old) and persons with disability licenses only.</b>		
	All Game Fish	Year-round	Statewide min. size/daily limit.
<b>GRANDE RONDE RIVER</b> (Asotin Co.) from mouth to County Rd. Bridge (about 2½ miles upstream) <b>(592)</b>  from County Rd. Bridge to Oregon state line and all tributaries except the Wenaha River tributaries <b>(592)</b>	<b>ALL SPECIES - Sept. 1-May 31: selective gear rules.</b>		
	TROUT	Year-round	Min. size 10". Daily limit 2. Release all STEELHEAD.
	CHANNEL CATFISH	Year-round	No min. size. No daily limit.
	Other Game Fish	Year-round	Statewide min. size/daily limit.
	CHANNEL CATFISH	Year-round	No min. size. No daily limit.
	Other Game Fish	June 1-Aug. 31	Statewide min. size/daily limit, except up to 3 hatchery STEELHEAD may be retained. Selective gear rules.
	All Game Fish	Sept. 1-Oct. 31	Statewide min. size/daily limit, except up to 3 hatchery STEELHEAD may be retained. Barbless hooks required.
WHITEFISH	Nov. 1-Apr. 15	No min. size. Daily limit 15 WHITEFISH only. Barbless hooks required. Tributaries CLOSED to fishing for WHITEFISH.	
STEELHEAD	Nov. 1-Apr. 15	Daily limit 3 hatchery STEELHEAD only. Barbless hooks required. Tributaries CLOSED to fishing for STEELHEAD.	
<b>GRANITE CREEK</b> (Pend Oreille Co.) and all tributaries	<b>CLOSED WATERS</b>		
<b>HARVEY CREEK</b> (Pend Oreille Co.) (tributary to Sullivan Lake)	<b>CLOSED WATERS - from mouth to Bridge 4830 on county road (about 1½ miles).</b>		
	All Game Fish	June 1-Oct. 31	Statewide min. size/daily limit. Selective gear rules.
<b>HAWK CREEK</b> (Lincoln Co.) and tributaries upstream of the Falls at Hawk Creek Campground	All Game Fish	Year-round	Statewide min. size/daily limit.
<b>HAYS CREEK</b> (Adams Co.)	All Game Fish	Apr. 1-Sept. 30	Statewide min. size/daily limit.
<b>HOG CANYON CREEK</b> (Spokane Co.) Hog Canyon Dam to Scroggie Rd.	All Game Fish	Year-round	Statewide min. size/daily limit.
<b>ICICLE RIVER</b> (Creek) (Chelan Co.) from mouth to Leland Creek <b>(672)</b>	<b>CLOSED WATERS - from mouth to Leavenworth National Fish Hatchery rack.</b>		
	All Game Fish	June 1-Oct. 31	Statewide min. size/daily limit. Selective gear rules.
<b>INDIAN CREEK</b> (Pend Oreille Co.) and tributaries	EASTERN BROOK TROUT	June 1-Oct. 31	No min. size. Daily limit 10.
	All Other TROUT	June 1-Oct. 31	Min. size 8". Daily limit 2. EASTERN BROOK TROUT (EBT) do not count as part of the TROUT daily limit. May not continue to fish for EBT once 2 TROUT other than EBT have been retained.
	Other Game Fish	June 1-Oct. 31	Statewide min. size/daily limit.
<b>INDIAN CREEK</b> (Yakima Co.)	<b>CLOSED WATERS - from Rimrock Reservoir upstream 6 miles to the impassable waterfall located about 2.5 miles on trail #1105 from the end of Indian Creek Rd. (USFS Rd #1308). Includes that portion of creek that flows through the dry lakebed.</b>		
	EASTERN BROOK TROUT	June 1-Oct. 31	No min. size. No daily limit.
	All Other TROUT	June 1-Oct. 31	Min. size 8". Daily limit 2. EASTERN BROOK TROUT (EBT) do not count as part of the TROUT daily limit.
	Other Game Fish	June 1-Oct. 31	Statewide min. size/daily limit.
<b>INGALLS CREEK</b> (Chelan Co.)	<b>CLOSED WATERS - mouth to Alpine Lakes wilderness boundary.</b>		
<b>JASMINE CREEK</b> (Okanogan Co.)	<b>Juvenile anglers only (under 15 years old).</b>		
	All Game Fish	Year-round	Statewide min. size/daily limit.
<b>JEWITT CREEK</b> (Klickitat Co.)	<b>Juvenile anglers only (under 15 years old).</b>		
	TROUT	June 1-Oct. 31	No min. size. Daily limit 5.
	Other Game Fish	June 1-Oct. 31	Statewide min. size/daily limit.

Unless otherwise listed in Special Rules, you must follow the Statewide Rules (pages 31, 35-37).



# Eastside Rivers - Special Rules

WATER	SPECIES	Season	Additional Rules	
<b>KACHESS RIVER</b> (Kittitas Co.)	<b>CLOSED WATERS</b> - from Kachess Reservoir to the impassible 50-60' waterfall about ½ mile upstream of Mineral Creek. <b>Lawful to fish to base of Kachess Dam.</b>			
	All Game Fish	June 1-Oct. 31	Statewide min. size/daily limit. Selective gear rules.	
<b>KALISPELL CREEK AND ALL TRIBUTARIES</b> (Pend Oreille Co.)	All Game Fish	Last Sat. in Apr.-Oct. 31	Statewide min. size/daily limit. Selective gear rules.	
<b>KETTLE RIVER</b> (Ferry/Stevens Co.) from Barstow Bridge upstream	TROUT	June 1-Oct. 31	Min. size 12". Daily limit 2. Selective gear rules.	
	Other Game Fish	June 1-Oct. 31	Statewide min. size/daily limit. Selective gear rules.	
	WHITEFISH	Nov. 1-May 31	No min. size. Daily limit 15 WHITEFISH only. Whitefish gear rules.	
	STURGEON	CLOSED		
<b>KLICKITAT RIVER</b> (Klickitat Co.) from mouth to 400' upstream from #5 fishway <b>(607)</b>	<b>CLOSED WATERS</b> - from Fisher Hill Bridge to 400' upstream from #5 fishway. <b>ALL SPECIES</b> - Apr. 1-May 31: night closure and non-buoyant lure restriction. Aug. 1-Jan. 31: non-buoyant lure restriction.			
	TROUT	June 1-Nov. 30	Min. size 12". Daily limit 2.	
	Other Game Fish	June 1-Nov. 30	Statewide min. size/daily limit.	
	SALMON	June 1-Jan. 31	Min. size 12". Daily limit 6. Up to 2 adults may be retained. June 1-July 31: release wild CHINOOK.	
from 400' upstream from #5 fishway to boundary markers above Klickitat Salmon Hatchery <b>(607)</b>	SALMON & STEELHEAD	Apr. 1-May 31	SALMON - Min. size 12". STEELHEAD - Min. size 20". Daily limit 1 SALMON or hatchery STEELHEAD. Release wild CHINOOK. Open Mondays, Wednesdays, and Saturdays only.	
	<b>CLOSED WATERS</b> - from boundary markers below Klickitat Salmon Hatchery to boundary markers above hatchery.			
	TROUT	June 1-Nov. 30	Min. size 12". Daily limit 2.	
	Other Game Fish	June 1-Nov. 30	Statewide min. size/daily limit.	
from boundary markers above Klickitat Salmon Hatchery upstream <b>(607)</b>	WHITEFISH	Dec. 1-Mar. 31	No min. size. Daily limit 15 WHITEFISH only. Whitefish gear rules.	
	SALMON	June 1-July 31	Min. size 12". Daily limit 6 JACKS only. Release wild CHINOOK.	
	SALMON	Aug. 1-Nov. 30	Min. size 12". Daily limit 6. Up to 2 adults may be retained. Nov. 1-Nov. 30: release CHINOOK.	
	<b>CLOSED WATERS</b> - from the Yakama reservation boundary upstream, and all tributaries.			
<b>LAKE CREEK</b> (Okanogan Co.)	TROUT	June 1-Nov. 30	Min. size 12". Daily limit 2.	
	Other Game Fish	June 1-Nov. 30	Statewide min. size/daily limit.	
	WHITEFISH	Dec. 1-Mar. 31	No min. size. Daily limit 15 WHITEFISH only. Whitefish gear rules.	
	<b>CLOSED WATERS</b> - from the Yakama reservation boundary upstream, and all tributaries.			
<b>LATAH (HANGMAN) CREEK</b> (Spokane Co.)	All Game Fish	Year-round	Statewide min. size/daily limit.	
<b>LE CLERC CREEK</b> and tributaries (Pend Oreille Co.)	EASTERN BROOK TROUT	June 1-Oct. 31	No min. size. Daily limit 10.	
	All Other TROUT	June 1-Oct. 31	Min. size 8". Daily limit 2. EASTERN BROOK TROUT (EBT) do not count as part of the TROUT daily limit. May not continue to fish for EBT once 2 TROUT other than EBT have been retained.	
	Other Game Fish	June 1-Oct. 31	Statewide min. size/daily limit.	
<b>LITTLE KLICKITAT RIVER</b> (Klickitat Co.) within Goldendale city limits	<b>Juvenile anglers only (under 15 years old).</b>			
	TROUT	Last Sat. in Apr.-Oct. 31	No min. size. Daily limit 5.	
<b>LITTLE NACHES RIVER</b> (Yakima Co.)	Other Game Fish	Last Sat. in Apr.-Oct. 31	Statewide min. size/daily limit.	
	All Game Fish	June 1-Oct. 31	Statewide min. size/daily limit. Selective gear rules.	
<b>LITTLE PEND OREILLE RIVER</b> (Stevens Co.) from the Little Pend Oreille wildlife refuge boundary (about 1 mile downstream from the refuge headquarters office) to Crystal Falls	EASTERN BROOK TROUT	June 1-Oct. 31	No min. size. Daily limit 5. Selective gear rules.	
	Other Game Fish	June 1-Oct. 31	Catch-and-release. Selective gear rules.	
<b>LITTLE SPOKANE RIVER</b> (Spokane Co.) from mouth to SR 291 Bridge	All Game Fish	Year-round	Statewide min. size/daily limit.	
	from SR 291 Bridge to West Branch	All Game Fish	Last Sat. in Apr.-Oct. 31	Statewide min. size/daily limit.
		WHITEFISH	Dec. 1-Mar. 31	No min. size. Daily limit 15 WHITEFISH only. Whitefish gear rules.
upstream of West Branch	<b>CLOSED WATERS</b> - from inlet to Chain Lake upstream ¼ mile to the railroad crossing culvert.			
	All Game Fish	June 1-Oct. 31	Statewide min. size/daily limit. KOKANEE must be released, upstream of the bridge at Fridegar Rd., including the waters of Chain Lake.	
<b>LITTLE WENATCHEE RIVER</b> (Chelan Co.)	<b>CLOSED WATERS</b> - from Lake Wenatchee to the falls below U.S. Forest Service Rd. 6700 Bridge at Riverside Campground.			

# Eastside Rivers - Special Rules

WATER	SPECIES	Season	Additional Rules
<b>LOST RIVER</b> (Okanogan Co.) from mouth to Monument Creek	<b>CLOSED WATERS</b>		
from Monument Creek to outlet of Cougar Lake	<b>ALL SPECIES - selective gear rules.</b>		
	Dolly Varden/bull trout	June 1-Oct. 31	Min. size 14". May be retained as part of the TROUT daily limit.
	All Other TROUT	June 1-Oct. 31	Min. size 14". Daily limit 2.
	Other Game Fish	June 1-Oct. 31	Statewide min. size/daily limit.
<b>MAD RIVER</b> (Chelan Co.)	<b>CLOSED WATERS - from mouth to Jimmy Creek.</b>		
<b>MERCER CREEK</b> (Kittitas Co.) that portion within Ellensburg city limits	<b>Juvenile anglers only (under 15 years old).</b>		
	TROUT	June 1-Oct. 31	No min. size. Daily limit 5.
	Other Game Fish	June 1-Oct. 31	Statewide min. size/daily limit.
<b>METHOW RIVER</b> (Okanogan Co.) from mouth (Hwy. 97 Bridge) to County Rd. 1535 (lower Burma Rd.) Bridge (621)	<b>Downstream of Hwy. 97 Bridge, Columbia River rules apply.</b>		
	<b>CLOSED WATERS</b>		
from County Rd. 1535 (lower Burma Rd.) Bridge to Gold Creek (621)	All Game Fish	June 1-Sept. 30	Catch-and-release. Selective gear rules.
from Gold Creek to Foghorn Dam (1 mile upstream of Winthrop) (621)	All Game Fish WHITEFISH	June 1-Sept. 30 Dec. 1-Mar. 31	Catch-and-release. Selective gear rules. No min. size. Daily limit 15 WHITEFISH only. Whitefish gear rules.
from Foghorn Dam (1 mile upstream of Winthrop) to Weeman Bridge (8 miles upstream of Winthrop) (621)	All Game Fish WHITEFISH	June 1-Aug. 15 Dec. 1-Mar. 31	Catch-and-release. Selective gear rules. No min. size. Daily limit 15 WHITEFISH only. Whitefish gear rules.
from Weeman Bridge to the falls above Brush Creek (621)	WHITEFISH	Dec. 1-Mar. 31	No min. size. Daily limit 15 WHITEFISH only. Whitefish gear rules.
<b>METHOW RIVER TRIBUTARIES</b> not listed in Special Rules (Okanogan Co.)	<b>ALL SPECIES - selective gear rules.</b>		
	TROUT	June 1-Oct. 31	Min. size 8". Max. size 20". Daily limit 2. Release all STEELHEAD.
	Other Game Fish	June 1-Oct. 31	Statewide min. size/daily limit.
<b>MILL CREEK</b> (Chelan Co.) (tributary to Nason Creek)	<b>CLOSED WATERS</b>		
<b>MILL CREEK</b> (Pend Oreille Co.) and tributaries	EASTERN BROOK TROUT All Other TROUT	June 1-Oct. 31 June 1-Oct. 31	No min. size. Daily limit 10. Min. size 8". Daily limit 2. EASTERN BROOK TROUT (EBT) do not count as part of the TROUT daily limit. May not continue to fish for EBT once 2 TROUT other than EBT have been retained.
	Other Game Fish	June 1-Oct. 31	Statewide min. size/daily limit.
<b>MILL CREEK</b> (Walla Walla Co.) from mouth to Roosevelt St. Bridge within city limits of Walla Walla (655)	<b>CLOSED WATERS - from 400' below the Gose Street Bridge to the Roosevelt Street Bridge, within city limits of Walla Walla.</b>		
	<b>ALL SPECIES - Sept. 1-Mar. 31: barbless hooks required.</b>		
	All Game Fish	June 1-Mar. 31	Statewide min. size/daily limit, except up to 3 hatchery STEELHEAD may be retained.
from Roosevelt St. Bridge upstream (655)	<b>CLOSED WATERS - all tributaries.</b>		
	All Game Fish	June 1-Oct. 31	Statewide min. size/daily limit. Release all STEELHEAD. Selective gear rules.
<b>MINERAL CREEK</b> (Kittitas Co.) (tributary to upper Kachess River)	<b>CLOSED WATERS - from mouth to wilderness boundary.</b>		
<b>NACHES RIVER</b> (Yakima Co.) from mouth to confluence with Tieton River	TROUT Other Game Fish WHITEFISH	June 1-Oct. 31 June 1-Oct. 31 Dec. 1-Mar. 31	Min. size 12". Max. size 20". Daily limit 2. Selective gear rules. Statewide min. size/daily limit. Selective gear rules. No min. size. Daily limit 15 WHITEFISH only. Whitefish gear rules.
from confluence with Tieton River to Rattlesnake Creek	TROUT Other Game Fish WHITEFISH	June 1-Oct. 31 June 1-Oct. 31 Dec. 1-Mar. 31	Catch-and-release. Selective gear rules. Statewide min. size/daily limit. Selective gear rules. No min. size. Daily limit 15 WHITEFISH only. Whitefish gear rules.
from Rattlesnake Creek upstream	TROUT Other Game Fish WHITEFISH	June 1-Oct. 31 June 1-Oct. 31 Dec. 1-Mar. 31	Min. size 12". Max. size 20". Daily limit 2. Selective gear rules. Statewide min. size/daily limit. Selective gear rules. No min. size. Daily limit 15 WHITEFISH only. Whitefish gear rules.
<b>NANEUM CREEK</b> (Kittitas Co.)	All Game Fish	June 1-Oct. 31	Statewide min. size/daily limit. Selective gear rules.
<b>NAPEEQUA RIVER</b> (Chelan Co.)	<b>CLOSED WATERS - from mouth to Twin Lakes Creek.</b>		
<b>NASON CREEK</b> (Chelan Co.) from mouth to Smith Brook	<b>CLOSED WATERS</b>		
from Smith Brook to Stevens Creek	All Game Fish	June 1-Oct. 31	Statewide min. size/daily limit. Selective gear rules.

# Eastside Rivers - Special Rules

WATER	SPECIES	Season	Additional Rules
<b>NEGRO CREEK</b> (Lincoln Co.) from the mouth at Sprague Lake to the fish barrier dam at Fishtrap Lake	All Game Fish	Year-round	Statewide min. size/daily limit.
<b>NEGRO CREEK</b> (Whitman Co.)	All Game Fish	Last Sat. in Apr.-July 15	Statewide min. size/daily limit.
<b>NORTH CREEK</b> (Okanogan Co.)	<b>CLOSED WATERS</b> - from the mouth to the falls at river mile 0.8 (just above Twisp River Rd.)		
<b>OKANOGAN RIVER</b> (Okanogan Co.) from mouth to Hwy. 97 Bridge immediately upstream of mouth <b>(627)</b>	For fishing on Indian reservation boundary waters, please also consult the Colville Confederated Tribes, (509) 634-4711. State license required. <b>ALL SPECIES</b> - July 1-Oct. 15: <i>non-buoyant lure restriction and night closure.</i>		
	All Game Fish	Year-round	Statewide min. size/daily limit. Release all TROUT.
	SALMON	July 1-Oct. 15	Min. size 12". Daily limit 6. Up to 2 adults may be retained. Release COHO and SOCKEYE.
from Hwy. 97 Bridge immediately upstream of mouth to highway bridge at Malott	For fishing on Indian reservation boundary waters, please also consult the Colville Confederated Tribes, (509) 634-4711. State license required.		
	All Game Fish	Year-round	Statewide min. size/daily limit. Release all TROUT.
upstream of the highway bridge at Malott	For fishing on Indian reservation boundary waters, please also consult the Colville Confederated Tribes, (509) 634-4711. State license required. <b>CLOSED WATERS</b> - from Zosel Dam downstream to first Hwy. 97 Bridge downstream of the dam.		
	All Game Fish	June 1-Aug. 31	Statewide min. size/daily limit. Release all TROUT.
<b>OLD MILL STREAM</b> (Chelan Co.)	<b>CLOSED WATERS</b>		
<b>OUTLET CREEK</b> (Klickitat Co.)	TROUT	June 1-Oct. 31	Min. size 8". Daily limit 5.
	Other Game Fish	June 1-Oct. 31	Statewide min. size/daily limit.
<b>PALOUSE RIVER</b> (Whitman Co.) mouth to the base of Palouse Falls (Whitman Co.)	TROUT	June 16-Aug. 31	Min. size 10". Daily limit 6. Release all STEELHEAD.
	TROUT	Sept. 1-Mar. 31	Min. size 10". Daily limit 6. Up to 3 over 20" may be retained. Barbless hooks required when fishing for STEELHEAD.
	CHANNEL CATFISH	Year-round	No min. size. No daily limit.
	WALLEYE	Year-round	No min. size. Daily limit 10. Up to 5 over 18" and only 1 over 24" may be retained.
	Other Game Fish	Year-round	Statewide min. size/daily limit.
above Palouse Falls (and tributaries except Rock Creek)	All Game Fish	Year-round	Statewide min. size/daily limit.
<b>PANTHER CREEK</b> (Chelan Co.)	<b>CLOSED WATERS</b>		
<b>PATAHA CREEK</b> (Garfield Co.) from mouth to Pomeroy city limits	All Game Fish	June 1-Oct. 31	Statewide min. size/daily limit.
	within the city limits of Pomeroy <b>Juvenile anglers only (under 15 years old).</b>		
	All Game Fish	June 1-Oct. 31	Statewide min. size/daily limit.
upstream from city limits of Pomeroy	All Game Fish	June 1-Oct. 31	Statewide min. size/daily limit. Selective gear rules.
<b>PEND OREILLE RIVER</b> (Pend Oreille Co.)	<b>CLOSED WATERS</b> - all sloughs within the boundaries of the Kalispel reservation, except Calispell Slough. <b>WDFW and Kalispel tribal licenses required to fish Calispell Slough.</b>		
	All Game Fish	Year-round	Statewide min. size/daily limit.
<b>PESHASTIN CREEK</b> (Chelan Co.)	<b>CLOSED WATERS</b> - from mouth to Ruby Creek.		
<b>PHELPS CREEK</b> (Chelan Co.) from mouth to falls at river mile 1	All Game Fish	June 1-Oct. 31	Statewide min. size/daily limit. Selective gear rules.
<b>RATTLESNAKE CREEK</b> (Yakima Co.)	All Game Fish	June 1-Oct. 31	Catch-and-release. Selective gear rules.
<b>RINGOLD SPRINGS CREEK</b> (Franklin Co.) (Hatchery Creek)	<b>CLOSED WATERS</b>		
<b>ROCK CREEK</b> (Adams/Whitman Co.) mouth to Endicott Rd.	All Game Fish	Year-round	Statewide min. size/daily limit.
	All Game Fish	June 1-Oct. 31	Catch-and-release. Selective gear rules.
	All Game Fish	Year-round	Statewide min. size/daily limit.
from Endicott Rd. to the bridge on George Knott Rd. at Revere			
upstream of George Knott Rd. at Revere			
<b>ROCK CREEK</b> (Chelan Co.)	All Game Fish	June 1-Oct. 31	Statewide min. size/daily limit. Selective gear rules.
<b>ROCKY FORD CREEK AND PONDS</b> (Grant Co.)	All Game Fish	Year-round	Catch-and-release. Fly fishing only. Fishing from bank only (no wading).

# Eastside Rivers - Special Rules

WATER	SPECIES	Season	Additional Rules
<b>ROOSEVELT LAKE TRIBUTARIES</b> between Grand Coulee Dam and State Hwy. 25 Bridge at Northport - except Barnaby Creek, Nancy Creek and tributaries listed elsewhere in Special Rules	TROUT Other Game Fish STURGEON	June 1-Oct. 31 June 1-Oct. 31 CLOSED	No min. size. Daily limit 5. Statewide min. size/daily limit.
<b>RUBY CREEK</b> (Pend Oreille Co.) and tributaries	EASTERN BROOK TROUT All Other TROUT  Other Game Fish	June 1-Oct. 31 June 1-Oct. 31  June 1-Oct. 31	No min. size. Daily limit 10. Min. size 8". Daily limit 2. EASTERN BROOK TROUT (EBT) do not count as part of the TROUT daily limit. May not continue to fish for EBT once 2 TROUT other than EBT have been retained. Statewide min. size/daily limit.
<b>RUFUS WOODS LAKE TRIBS</b> (Douglas/Okanogan Co.)	All Game Fish STURGEON	June 1-Oct. 31 CLOSED	Statewide min. size/daily limit.
<b>SALMON CREEK</b> (Okanogan Co.)	<b>CLOSED WATERS</b>		
<b>SALMON CREEK, NORTH FORK</b> (Okanogan Co.)	All Game Fish	June 1-Oct. 31	Statewide min. size/daily limit. Selective gear rules.
<b>SALMON CREEK, WEST FORK</b> (Okanogan Co.) from mouth to South Fork	All Game Fish	June 1-Oct. 31	Statewide min. size/daily limit. Selective gear rules.
<b>SAN POIL RIVER</b> (Ferry Co.)	For fishing on Indian reservation boundary waters, please consult the Colville Confederated Tribes, (509) 634-4711. <b>CLOSED</b> to fishing for STURGEON.		
<b>SHELLNECK CREEK</b> (Yakima Co.)	<b>CLOSED WATERS</b>		
<b>SHERMAN CREEK</b> (Ferry Co.) from mouth at Roosevelt Lake to 400' upstream of hatchery water diversion dam	<b>CLOSED WATERS</b> - from hatchery boat dock to 400' upstream of hatchery water diversion dam.		
	All Game Fish	Dec. 1-Aug. 31	Statewide min. size/daily limit.
<b>SILVAS CREEK</b> (Klickitat Co.)	All Game Fish	June 1-Oct. 31	Statewide min. size/daily limit. Release all TROUT.
<b>SIMILKAMEEN RIVER</b> (Okanogan Co.) from mouth to Enloe Dam (629)	WHITEFISH	Dec. 1-Mar. 31	No min. size. Daily limit 15 WHITEFISH only. Whitefish gear rules.
from Enloe Dam to Canadian border (629)	All Game Fish WHITEFISH	June 1-Oct. 31 Dec. 1-Mar. 31	Statewide min. size/daily limit. No min. size. Daily limit 15 WHITEFISH only. Whitefish gear rules.
<b>SINLAHEKIN CREEK</b> (Okanogan Co.) from Palmer Lake to Cecile Creek Bridge	All Game Fish WHITEFISH	June 1-Aug. 31 Dec. 1-Mar. 31	Statewide min. size/daily limit. Selective gear rules. No min. size. Daily limit 15 WHITEFISH only. Whitefish gear rules.
<b>SKOOKUMCHUCK CREEK</b> (Klickitat Co.)	All Game Fish	June 1-Oct. 31	Statewide min. size/daily limit. Release all TROUT.
<b>SLATE CREEK</b> (Pend Oreille Co.) and tributaries	EASTERN BROOK TROUT All Other TROUT  Other Game Fish	June 1-Oct. 31 June 1-Oct. 31  June 1-Oct. 31	No min. size. Daily limit 10. Min. size 8". Daily limit 2. EASTERN BROOK TROUT (EBT) do not count as part of the TROUT daily limit. May not continue to fish for EBT once 2 TROUT other than EBT have been retained. Statewide min. size/daily limit.
<b>SNAKE RIVER</b> - where the river coincides with the boundary between Washington and Idaho, the license of either state is valid. Anglers must comply with the laws of the state issuing the license. An angler licensed only in Idaho may not fish on the Washington shore or in Washington sloughs or tributaries. An angler fishing is restricted to one daily limit even if licensed by both states.			
<b>Snake River Confluence Protection Area</b> - waters of the Columbia River from the railroad bridge between Burbank and Kennewick upstream approximately 2.1 miles to the first powerline crossing upstream of the navigation light on the point of Sacajewea State Park: Daily limits, seasons, size restrictions, and gear restrictions are the same as those in the adjacent area of the Snake River.			
<i>Below Ice Harbor Dam (640)</i>	<b>CLOSED WATERS</b> - within 400' of the base of any dam; within a 400' radius around the fish ladder entrance at Lyons Ferry Hatchery; within a 200' radius upstream of the fish ladder exit above Lower Granite Dam; and within an area 1,200' downstream from the base of the west lock gate at Little Goose Dam on the south bank of the Snake River and 100' out into the river from said river bank.		
<i>Ice Harbor Dam to Lower Monument Dam (642)</i>	<b>ALL SPECIES</b> - Apr. 24-June 15 from Texas Rapids boat launch upstream to the Corps to the Engineers boat launch approximately 1 mile upstream of Little Goose Dam: night closure, barbless hooks only, and hooks must measure 3/8" or less from point to shank.		
<i>Lower Monument Dam to Little Goose Dam (644)</i>	TROUT	June 16-Aug. 31	Min. size 10". Daily limit 6. Release all STEELHEAD.
<i>Little Goose Dam to Lower Granite Dam (646)</i>	TROUT	Sept. 1-Mar. 31	Min. size 10". Daily limit 6. Up to 3 hatchery STEELHEAD may be retained. Barbless hooks required when fishing for STEELHEAD.
<i>Lower Granite Dam to Interstate Bridge (648)</i>	CHANNEL CATFISH WALLEYE	Year-round Year-round	No min. size. No daily limit. No min. size. Daily limit 10. Up to 5 over 18" and only 1 over 24" may be retained.
<i>Upstream of the Interstate Bridge, Clarkston (650)</i>	Other Game Fish SALMON  STURGEON	Year-round Apr. 24-June 15  Year-round	Statewide min. size/daily limit. Min. size 12". Daily limit 2 hatchery CHINOOK only. Open only from Texas Rapids boat launch upstream to the Corps to the Engineers boat launch approximately 1 mile upstream of Little Goose Dam. Min. size 48". Max. size 60". Daily limit 1. Catch-and-release for all STURGEON in waters upstream of Lower Granite Dam (includes all tributaries of the Snake River above this point). For STURGEON rules in Snake River tributaries, see rules for adjoining mainstem waters.

# Eastside Rivers - Special Rules

WATER	SPECIES	Season	Additional Rules
<b>SNYDER CREEK</b> (Klickitat Co.)	All Game Fish	June 1-Oct. 31	Statewide min. size/daily limit. Release all TROUT.
<b>SPOKANE RIVER</b> (Spokane Co.) from mouth (SR 25 Bridge) to the upstream boundary of the Plese Flats Day Use Area (Riverside State Park), except Long Lake, formed by Long Lake Dam	TROUT	Year-round	Min. size 8". Daily limit 5. Up to 2 over 20" may be retained.
	WALLEYE	June 1-Mar. 31	No min. size. Daily limit 8. Only 1 over 22" may be retained.
from the upstream boundary of the Plese Flats Day Use Area (Riverside State Park) to Monroe Street Dam	Other Game Fish	Year-round	Statewide min. size/daily limit.
	SALMON	Year-round	Landlocked salmon rules apply.
from Monroe Street Dam to Upriver Dam	STURGEON	CLOSED	
	<b>ALL SPECIES</b> - selective gear rules.		
from Upriver Dam to Idaho State boundary (See DOH Fish Consumption Advisories, page 38-39)	TROUT	June 1-March 15	Min. size 8". Daily limit 1. Release all wild TROUT. (Only RAINBOW TROUT with clipped adipose fin, and a healed scar at the location of the clipped fin, may be retained.)
	Other Game Fish	June 1-March 15	Statewide min. size/daily limit.
from Monroe Street Dam to Upriver Dam	SALMON	June 1-March 15	Landlocked salmon rules apply.
	STURGEON	CLOSED	
from Upriver Dam to Idaho State boundary (See DOH Fish Consumption Advisories, page 38-39)	All Game Fish	Year-round	Statewide min. size/daily limit.
	SALMON	Year-round	Landlocked salmon rules apply.
<b>SPRING CREEK</b> (Klickitat Co.)	<b>ALL SPECIES</b> - selective gear rules, except motors allowed.		
	All Game Fish	June 1-Mar. 15	Catch-and-release.
<b>STEHEKIN RIVER</b> (Chelan Co.) from mouth to Agnes Creek	TROUT	June 1-Oct. 31	Min. size 8". Daily limit 5.
	Other Game Fish	June 1-Oct. 31	Statewide min. size/daily limit.
<b>STEHEKIN RIVER</b> (Chelan Co.) from mouth to Agnes Creek	<b>ALL SPECIES</b> - selective gear rules.		
	All Game Fish	Mar. 1-June 30	Catch-and-release.
<b>SULLIVAN CREEK</b> (Pend Oreille Co.) from Mill Pond upstream and tributaries	TROUT	July 1-Oct. 31	Min. size 15". Daily limit 2. Release CUTTHROAT.
	Other Game Fish	July 1-Oct. 31	Statewide min. size/daily limit.
<b>SULLIVAN CREEK</b> (Pend Oreille Co.) from Mill Pond upstream and tributaries	<b>ALL SPECIES</b> - selective gear rules.		
	EASTERN BROOK TROUT	June 1-Oct. 31	No min. size. Daily limit 10.
<b>SWALE CREEK</b> (Klickitat Co.)	All Other TROUT	June 1-Oct. 31	Min. size 8". Daily limit 2. EASTERN BROOK TROUT (EBT) do not count as part of the TROUT daily limit. May not continue to fish for EBT once 2 TROUT other than EBT have been retained.
	Other Game Fish	June 1-Oct. 31	Statewide min. size/daily limit.
<b>SWAUK CREEK</b> (Kittitas Co.)	All Game Fish	June 1-Oct. 31	Statewide min. size/daily limit. Release all TROUT.
<b>SWAUK CREEK</b> (Kittitas Co.)	All Game Fish	June 1-Oct. 31	Statewide min. size/daily limit. Selective gear rules.
<b>TACOMA CREEK</b> (Pend Oreille Co.) and tributaries	All Game Fish	June 1-Oct. 31	Statewide min. size/daily limit. Release all TROUT.
	EASTERN BROOK TROUT	June 1-Oct. 31	No min. size. Daily limit 10.
<b>TACOMA CREEK</b> (Pend Oreille Co.) and tributaries	All other TROUT	June 1-Oct. 31	Min. size 8". Daily limit 2. EASTERN BROOK TROUT (EBT) do not count as part of the TROUT daily limit. May not continue to fish for EBT once 2 TROUT other than EBT have been retained.
	Other Game Fish	June 1-Oct. 31	Statewide min. size/daily limit.
<b>TANEUM CREEK</b> (Kittitas Co.)	All Game Fish	June 1-Oct. 31	Statewide min. size/daily limit. Selective gear rules.
<b>TEANAWAY RIVER</b> (Kittitas Co.)	All Game Fish	June 1-Oct. 31	Statewide min. size/daily limit. Selective gear rules. Release all TROUT.
<b>TEANAWAY RIVER, NORTH FORK</b> (Kittitas, Co.) from the mouth to Beverly Creek including all tributaries.	<b>CLOSED WATERS</b> - from Beverly Creek upstream 8 river miles to waterfall at the end of USFS Rd. 9737.		
	All Game Fish	June 1-Oct. 31	Statewide min. size/daily limit. Selective gear rules. Release all TROUT.
<b>TIETON RIVER</b> (Yakima Co.)	<b>Lawful to fish to base of Tieton (Rimrock) Dam.</b>		
	All Game Fish	June 1-Oct. 31	Statewide min. size/daily limit. Selective gear rules.
<b>TIETON RIVER, NORTH FORK</b> (Yakima Co.)	WHITEFISH	Dec. 1-Mar. 31	No min. size. Daily limit 15 WHITEFISH only. Whitefish gear rules.
	<b>CLOSED WATERS</b> - the spillway channel and within 400' of Clear Lake Dam.		
<b>TIETON RIVER, NORTH FORK</b> (Yakima Co.)	<b>CLOSED WATERS</b> - from Rimrock Lake to Clear Lake Dam, including that portion of the river that flows through the dry lakebed.		
	All Game Fish	June 1-Aug. 15	Statewide min. size/daily limit.
<b>TIETON RIVER, SOUTH FORK</b> (Yakima Co.)	<b>CLOSED WATERS</b> - from USFS Rd. 1200 to USFS Rd. 1070		
<b>TOUCHET RIVER</b> (Columbia/Walla Walla Co.) from mouth to the confluence of <b>NORTH</b> and <b>SOUTH FORKS</b> (657)	All Game Fish	June 1-Oct. 31	Statewide min. size/daily limit, except up to 3 hatchery STEELHEAD may be retained.
	STEELHEAD	Nov. 1-Mar. 31	Daily limit 3 hatchery STEELHEAD and BROWN TROUT combined. Barbless hooks required.
	BROWN TROUT	Nov. 1-Mar. 31	No min. size. Daily limit 3 Hatchery STEELHEAD and BROWN TROUT combined. Barbless hooks required.

(continued on next page)

# Eastside Rivers - Special Rules

WATER	SPECIES	Season	Additional Rules
<b>TOUCHET RIVER</b> (cont.), <b>NORTH FORK</b> mouth to Spangler Creek (657)	<b>CLOSED WATERS</b> - all tributaries. <b>ALL SPECIES</b> - selective gear rules.	All Game Fish June 1-Oct. 31	Statewide min. size/daily limit. Release all STEELHEAD.
<b>NORTH FORK</b> above Spangler Creek (657)	<b>CLOSED WATERS</b> - all tributaries. <b>ALL SPECIES</b> - selective gear rules.	All Game Fish June 1-Aug. 31	Statewide min. size/daily limit. Release all STEELHEAD.
<b>WOLF FORK</b> from the mouth to Coates Creek and Robinson Fork (657)	<b>CLOSED WATERS</b> - all tributaries. <b>ALL SPECIES</b> - selective gear rules.	All Game Fish June 1-Oct. 31	Statewide min. size/daily limit. Release all STEELHEAD.
<b>WOLF FORK</b> above Coates Creek (657)	<b>CLOSED WATERS</b> - all tributaries. <b>ALL SPECIES</b> - selective gear rules.	All Game Fish June 1-Aug. 31	Statewide min. size/daily limit. Release all STEELHEAD.
<b>SOUTH FORK</b> mouth to Griffin Fork (657)	<b>CLOSED WATERS</b> - all tributaries. <b>ALL SPECIES</b> - selective gear rules.	All Game Fish June 1-Oct. 31	Statewide min. size/daily limit. Release all STEELHEAD.
<b>SOUTH FORK</b> above Griffin Fork (657)	<b>CLOSED WATERS</b> - all tributaries. <b>ALL SPECIES</b> - selective gear rules.	All Game Fish June 1-Aug. 31	Statewide min. size/daily limit. Release all STEELHEAD.
<b>TUCANNON RIVER</b> (Columbia/Garfield Co.) from mouth to Tucannon Hatchery Bridge (653)	<b>CLOSED WATERS</b> - all tributaries. <b>ALL SPECIES</b> - Nov. 1-Mar. 31: barbless hooks required.	All Game Fish June 1-Oct. 31	Statewide min. size/daily limit, except up to 3 hatchery STEELHEAD may be retained. Selective gear rules upstream of Turner Rd. Bridge at Marengo.
		All Game Fish Nov. 1-Mar. 31	Catch-and-release except up to 3 hatchery STEELHEAD may be retained.
		WHITEFISH Nov. 1-Mar. 31	No min. size. Daily limit 15 WHITEFISH only.
from Tucannon Hatchery Bridge upstream (653)	<b>CLOSED WATERS</b> - all tributaries and mainstem from Tucannon Hatchery Bridge upstream to 500' above the Rainbow Lake intake and from Cow Camp Bridge upstream. <b>ALL SPECIES</b> - selective gear rules.	All Game Fish June 1-Oct. 31	Statewide min. size/daily limit. Release all STEELHEAD.
<b>TWISP RIVER</b> (Okanogan Co.) from mouth to South Fork Twisp River	<b>CLOSED WATERS</b> - from War Creek to South Fork Twisp River.	All Game Fish June 1-Aug. 15	Catch-and-release. Selective gear rules.
<b>UMTANUM CREEK</b> (Kittitas Co.)		All Game Fish June 1-Oct. 31	Statewide min. size/daily limit. Selective gear rules.
<b>UNION CREEK</b> (Yakima Co.)	<b>CLOSED WATERS</b> - from mouth to falls (about ¼ mile).	All Game Fish June 1-Oct. 31	Statewide min. size/daily limit.
<b>WAHKIACUS CREEK</b> (Klickitat Co.)		All Game Fish June 1-Oct. 31	Statewide min. size/daily limit. Release all TROUT.
<b>WALLA WALLA RIVER</b> (Walla Walla Co.) from mouth to Touchet River (659)	CHANNEL CATFISH Year-round TROUT June 1-Mar. 31		No min. size. No daily limit. Statewide min. size/daily limit, except up to 3 hatchery STEELHEAD may be retained. Barbless hooks required for STEELHEAD.
	Other Game Fish Year-round		Statewide min. size/daily limit.
from Touchet River to Oregon State boundary and all tributaries, except Mill Creek and Touchet River. See also: Yellow Creek, Cottonwood Creek, East Little Walla Walla River and Dry Creek for closed waters (659)	CHANNEL CATFISH June 1-Oct. 31 Other Game Fish June 1-Oct. 31		No min. size. No daily limit. Statewide min. size/daily limit, except up to 3 hatchery STEELHEAD may be retained.
	All Game Fish Nov. 1-Mar. 31		Catch-and-release except up to 3 hatchery STEELHEAD may be retained. Barbless hooks required for STEELHEAD. All tributaries CLOSED to fishing for STEELHEAD.
<b>WENAH RIVER</b> tributaries in Washington	<b>ALL SPECIES</b> - selective gear rules.	All Game Fish June 1-Aug. 31	Statewide min. size/daily limit. Release all STEELHEAD.
<b>WENATCHEE RIVER</b> (Chelan Co.) from mouth to Lake Wenatchee (including Lake Jolanda) (674)	<b>CLOSED WATERS</b> - from Hwy. 2 Bridge at Leavenworth to Lake Wenatchee (including Lake Jolanda). WHITEFISH Dec. 1-Mar. 31		No min. size. Daily limit 15 WHITEFISH only. Whitefish gear rules.
<b>WHEELER CREEK</b> (Klickitat Co.)		All Game Fish June 1-Oct. 31	Statewide min. size/daily limit. Release all TROUT.
<b>WHITE RIVER</b> (Chelan Co.)	<b>CLOSED WATERS</b> - from mouth to White River Falls.		

# Eastside Rivers - Special Rules

WATER	SPECIES	Season	Additional Rules
<b>WHITE SALMON RIVER</b> (Klickitat/Skamania Co.) from markers on the east and west shores, and when buoys are in place, southerly to the buoy and east-west between the buoys to the powerhouse <span style="color: red;">(508)</span>	<b>ALL SPECIES</b> - Aug. 1-Dec. 31: non-buoyant lure restriction. Bank fishing only downstream from the Hwy. 14 Bridge.		
	TROUT	July 1-Mar. 31	Min. size 14". Daily limit 2.
	Other Game Fish	July 1-Mar. 31	Statewide min. size/daily limit.
	SALMON & STEELHEAD	Apr. 1-June 30	SALMON - min. size 12". Daily limit is a total of 2 SALMON or hatchery STEELHEAD or 1 of each. Release wild CHINOOK.
	SALMON	July 1-Mar. 31	Min. size 12". Daily limit 6. Up to 2 adults may be retained. Release wild CHINOOK JACKS and wild COHO. Oct. 1-Dec. 31: release adult CHINOOK from posted markers ½ mile upstream of the Hwy. 14 Bridge upstream.
from the powerhouse to Northwestern (Condit) Dam <span style="color: red;">(508)</span>	<b>CLOSED WATERS</b> - from Northwestern Dam downstream 400'.		
	TROUT	Nov. 16-Mar. 31	Min. size 14". Daily limit 2.
	Other Game Fish	Nov. 16-Apr. 30	Statewide min. size/daily limit.
	SALMON & STEELHEAD	Apr. 1-June 15	SALMON - min. size 12". Daily limit is a total of 2 SALMON or hatchery STEELHEAD, or 1 of each. Release wild CHINOOK.
	SALMON	Nov. 16-Mar. 31	Min. size 12". Daily limit 6. Up to 2 adults may be retained. Release wild CHINOOK JACKS and wild COHO. Nov. 16-Dec. 31: release adult CHINOOK.
from gas pipeline crossing above Northwestern Lake upstream to Gilmer Creek <span style="color: red;">(508)</span>	TROUT	June 1-Oct. 31	Min. size 12". Daily limit 2. Selective gear rules.
	Other Game Fish	June 1-Oct. 31	Statewide min. size/daily limit. Selective gear rules.
<b>WIDE HOLLOW CREEK</b> (Yakima Co.)	TROUT	June 1-Oct. 31	No min. size. Daily limit 5.
	Other Game Fish	June 1-Oct. 31	Statewide min. size/daily limit.
<b>WILSON CREEK</b> (Kittitas Co.) (2 branches within Ellensburg city limits)	<b>Juvenile anglers only (under 15 years old).</b>		
	TROUT	Year-round	No min. size. Daily limit 5.
	Other Game Fish	Year-round	Statewide min. size/daily limit.
<b>WOLF CREEK</b> (Okanogan Co.)	<b>CLOSED WATERS</b> - mouth to South Fork.		
<b>YAKIMA RIVER</b> (Yakima Co.) entire river, including tributaries and drains (See DOH Fish Consumption advisories, page 38-39) <span style="color: red;">(690)</span>	<b>Downstream of Hwy. 240 Bridge Columbia River rules apply.</b>		
	TROUT		Release all STEELHEAD.
	CHANNEL CATFISH		No min. size. No daily limit.
from mouth (Hwy. 240 Bridge) to 400' below Prosser Dam <span style="color: red;">(690)</span>	<b>CLOSED WATERS</b> - from Prosser Dam downstream 400' and from Horn Rapids (Wanawish) Dam downstream 400'.		
	<b>CLOSED WATERS</b> - Sept. 1-Oct. 22: from WDFW white markers 200' downstream of the USBR Chandler Powerhouse/Pumping station spillway chute to the power line crossing immediately upstream of the powerhouse.		
	<b>ALL SPECIES</b> - Sept. 1-Oct. 22: night closure and non-buoyant lure restriction. Chumming permitted.		
	BASS	Mar. 1-Oct. 22	No min. size. No daily limit. Up to 3 over 15" may be retained.
	Other Game Fish	Mar. 1-Oct. 22	Statewide min. size/daily limit. Release TROUT.
	SALMON	Sept. 1-Oct. 22	Min. size 12". Daily limit 6. Up to 2 adults may be retained.
from Prosser Dam to Hwy. 223 Bridge <span style="color: red;">(690)</span>	BASS	May 1-Oct. 31	No min. size. No daily limit. Up to 3 over 15" may be retained.
	Other Game Fish	May 1-Oct. 31	Statewide min. size/daily limit. Release TROUT.
from Hwy. 223 Bridge at Granger to Sunnyside (Parker) Dam <span style="color: red;">(690)</span>	<b>ALL SPECIES</b> - Sept. 1-Oct. 22: night closure and non-buoyant lure restriction.		
	TROUT	June 1-Mar. 31	Min. size 12". Max. size 20". Daily limit 2.
	Other Game Fish	Year-round	Statewide min. size/daily limit.
	SALMON	Sept. 1-Oct. 22	Min. size 12". Daily limit 6. Up to 2 adults may be retained.
from Sunnyside (Parker) Dam to 3,500' below Roza Dam <span style="color: red;">(690)</span>	<b>CLOSED WATERS</b> - from Yakima Ave.-Terrace Heights Bridge in Yakima upstream 400'.		
	TROUT	June 1-Mar. 31	Min. size 12". Max. size 20". Daily limit 2.
	Other Game Fish	Year-round	Statewide min. size/daily limit.
from 3,500' below Roza Dam to Roza Dam <span style="color: red;">(690)</span>	<b>CLOSED WATERS</b> - from Roza Dam downstream 400'.		
	WHITEFISH	Dec. 1-Feb. 28	No min. size. Daily limit 15 WHITEFISH only. Whitefish gear rules.
	Other Game Fish	Dec. 1-Feb. 28	Release all other game fish.
from Roza Dam to Easton Dam <span style="color: red;">(690)</span>	<b>CLOSED WATERS</b> - from Easton Dam downstream 400'. Fishing from floating devices with an internal combustion motor is allowed from the US Bureau of Reclamation restricted areas signs at Roza Dam upstream to the boat launch ramp on the Roza Access Area (approximately ½ mile).		
	All Game Fish	Year-round	Statewide min. size/daily limit. Release all TROUT. Selective gear rules, except Dec. 1-Feb. 28: whitefish gear may be used for WHITEFISH only.
from head of Easton Lake to Keechelus Dam <span style="color: red;">(690)</span>	<b>Lawful to fish to base of Keechelus Dam.</b>		
	EASTERN BROOK TROUT	Year-round	No min. size. No daily limit. Selective gear rules.
	All other TROUT	Year-round	Catch-and-release. Selective gear rules.
	Other Game Fish	Year-round	Statewide min. size/daily limit. Selective gear rules, except Dec. 1-Feb. 28: whitefish gear may be used for WHITEFISH only.
<b>YELLOWHAWK CREEK</b> (Wall Walla Co.)	<b>CLOSED WATERS</b>		


















# Eastside Lakes - Special Rules

WATER	SPECIES	Season	Additional Rules
<b>AENEAS LAKE</b> (Okanogan Co.)	<b>ALL SPECIES</b> - fly fishing only. Motors prohibited.		
	TROUT Other Game Fish	Last Sat. in Apr.-Oct. 31 Last Sat. in Apr.-Oct. 31	No min. size. Daily limit 1. Statewide min. size/daily limit.
<b>ALKALI LAKE</b> (Grant Co.)	CRAPPIE	Year-round	No min. size. No daily limit. Up to 5 over 8" may be retained.
	BLUEGILL	Year-round	No min. size. No daily limit. Up to 5 over 6" may be retained.
	Other Game Fish	Year-round	Statewide min. size/daily limit.
<b>ALTA LAKE</b> (Okanogan Co.)	All Game Fish	Last Sat. in Apr.-Sept. 30	Statewide min. size/daily limit.
<b>AMBER LAKE</b> (Spokane Co.)	All Game Fish	Mar. 1-Fri. before last Sat. in Apr. Last Sat. in Apr.-Sept. 30	Catch-and-release. Selective gear rules.
	TROUT		Min. size 14". Daily limit 2. RAINBOW TROUT with clipped adipose fin, and a healed scar at the location of the clipped fin, must be released. Selective gear rules.
	Other Game Fish	Last Sat. in Apr.-Sept. 30	Statewide min. size/daily limit. Selective gear rules.
	All Game Fish	Oct. 1-Nov. 30	Catch-and-release. Selective gear rules.
<b>BADGER LAKE</b> (Spokane Co.)	All Game Fish	Last Sat. in Apr.-Sept. 30	Statewide min. size/daily limit.
<b>BANKS LAKE</b> (Grant Co.)	<b>ALL SPECIES</b> - chumming permitted.		
	CRAPPIE	Year-round	Min. size 9". Daily limit 10.
	YELLOW PERCH	Year-round	No min. size. Daily limit 25.
	Other Game Fish	Year-round	Statewide min. size/daily limit.
<b>BAYLEY LAKE</b> (Stevens Co.)	<b>CLOSED WATERS</b> - inlet stream.		
	<b>ALL SPECIES</b> - fly fishing only. Motors prohibited.		
	TROUT	Last Sat. in Apr.-July 4	Min. size 14". Daily limit 1.
	Other Game Fish All Game Fish	Last Sat. in Apr.-July 4 July 5-Oct. 31	Statewide min. size/daily limit. Catch-and-release.
<b>BC MILL POND</b> (Stevens Co.)	All Game Fish	Last Sat. in Apr.-Oct. 31	Statewide min. size/daily limit.
<b>BEAR LAKE</b> (Spokane Co.)	<b>Juvenile anglers (under 15 years old), licensed adults accompanied by a juvenile, and persons with disability licenses only.</b>		
	All Game Fish	Year-round	Statewide min. size/daily limit.
<b>BEAVER LAKE</b> (Columbia Co.)	<b>ALL SPECIES</b> - fishing from any floating device prohibited.		
	All Game Fish	Mar. 1-Oct. 31.	Statewide min. size/daily limit.
<b>BEDA LAKE</b> (Grant Co.)	TROUT	Year-round	No min. size. Daily limit 1. Selective gear rules.
	Other Game Fish	Year-round	Statewide min. size/daily limit. Selective gear rules.
<b>BEEHIVE (LAKE) RESERVOIR</b> (Chelan Co.)	All Game Fish	Last Sat. in Apr.-July 4	Statewide min. size/daily limit.
	All Game Fish	July 5-Oct. 31	Catch-and-release. Selective gear rules.
<b>BENNINGTON, LAKE</b> (Walla Walla Co.) (formerly Mill Creek Reservoir)	<b>ALL SPECIES</b> - internal combustion motors prohibited.		
	TROUT	Year-round	No min. size. Daily limit 5. Up to 2 over 13" may be retained.
	Other Game Fish	Year-round	Statewide min. size/daily limit.
<b>BIG FOUR LAKE</b> (Columbia Co.)	<b>ALL SPECIES</b> - fly fishing only. Fishing from any floating device prohibited.		
	TROUT	Mar. 1-Oct. 31	No min. size. Daily limit 2.
	Other Game Fish	Mar. 1-Oct. 31	Statewide min. size/daily limit.
<b>BIG MEADOW LAKE</b> (Pend Oreille Co.)	All Game Fish	Last Sat. in Apr.-Oct. 31	Statewide min. size/daily limit.
<b>BIG TIFFANY LAKE</b> (Okanogan Co.)	EASTERN BROOK TROUT	Year-round	No min. size. Daily limit of 10.
	All Other TROUT	Year-round	Statewide min. size/daily limit. Release CUTTHROAT. EASTERN BROOK TROUT (EBT) do not count as part of the TROUT daily limit. May not continue to fish for EBT once 5 TROUT other than EBT have been retained.
	Other Game Fish	Year-round	Statewide min. size/daily limit.
<b>BIG TWIN LAKE</b> (Okanogan Co.)	TROUT	Last Sat. in Apr.-Oct. 31	No min. size. Daily limit 1. Selective gear rules.
	Other Game Fish	Last Sat. in Apr.-Oct. 31	Statewide min. size/daily limit. Selective gear rules.
<b>BLACK LAKE</b> (Chelan Co.)	<b>See Spring Hill Reservoir (Chelan County)</b>		
<b>BLACK LAKE</b> (Okanogan Co.)	All Game Fish	Year-round	Statewide min. size/daily limit. Selective gear rules.
<b>BLACK LAKE</b> (Stevens Co.)	All Game Fish	Last Sat. in Apr.-Oct. 31	Statewide min. size/daily limit.
<b>BLUE LAKE</b> (Columbia Co.)	<b>ALL SPECIES</b> - fishing from any floating device prohibited.		
	TROUT	Mar. 1-Oct. 31	No min. size. Daily limit 5. Up to 2 over 13" may be retained.
	Other Game Fish	Mar. 1-Oct. 31	Statewide min. size/daily limit.
<b>BLUE LAKE</b> (Grant Co.)	All Game Fish	Last Sat. in Apr.-Sept. 30	Statewide min. size/daily limit.



















Unless otherwise listed in Special Rules, you must follow the Statewide Rules (pages 31, 35-37).



# Eastside Lakes - Special Rules


WATER	SPECIES	Season	Additional Rules	
<b>BLUE LAKE</b> (Okanogan Co.) (Sinlahekin Creek)	TROUT Other Game Fish	Last Sat. in Apr.-Oct. 31 Last Sat. in Apr.-Oct. 31	No min. size. Daily limit 1. Selective gear rules. Statewide min. size/daily limit. Selective gear rules.	
<b>BLUE LAKE</b> (Okanogan Co.) (near Wannacut Lake)	TROUT Other Game Fish	Last Sat. in Apr.-Oct. 31 Last Sat. in Apr.-Oct. 31	No min. size. Daily limit 1. Selective gear rules. Statewide min. size/daily limit. Selective gear rules.	
<b>BOBCAT CREEK PONDS</b> (Adams Co.)	All Game Fish	Apr. 1-Sept. 30	Statewide min. size/daily limit.	
<b>BONAPARTE LAKE</b> (Okanogan Co.)	TROUT Other Game Fish	Year-round Year-round	No min. size. Daily limit 5. Only 1 over 20" may be retained. Statewide min. size/daily limit.	
<b>BROOKIES LAKES</b> (Grant Co.)	TROUT Other Game Fish	Year-round Year-round	No min. size. Daily limit 1. Selective gear rules. Statewide min. size/daily limit. Selective gear rules.	
<b>BROWNS LAKE</b> (Pend Oreille Co.)	<b>ALL SPECIES - fly fishing only. Motors prohibited.</b> TROUT Other Game Fish	Last Sat. in Apr.-Oct. 31 Last Sat. in Apr.-Oct. 31	No min. size. Daily limit 5. Only 1 over 11" may be retained. Statewide min. size/daily limit.	
<b>BUMPING LAKE</b> (RESERVOIR) (Yakima Co.)	<b>ALL SPECIES - chumming permitted.</b> KOKANEE All Other TROUT Other Game Fish	Year-round Year-round Year-round	No min size. Daily limit 16. No min. size. Daily limit 5. KOKANEE not included in TROUT daily limit. Statewide min. size/daily limit.	
<b>BURBANK SLOUGH</b> (Walla Walla Co.)	All Game Fish	Year-round	Statewide min. size/daily limit. Fishing from any floating device prohibited.	
<b>BURKE LAKE</b> (Grant Co.)	All Game Fish	Mar. 1-July 31	Statewide min. size/daily limit.	
<b>CALDWELL LAKE</b> (Pend Oreille Co.)	TROUT Other Game Fish	Last Sat. in Apr.-Oct. 31 Last Sat. in Apr.-Oct. 31	Min. size. 12". Daily limit 2. Internal combustion motors prohibited. Statewide min. size/daily limit. Internal combustion motors prohibited.	
<b>CALICHE LAKE, LOWER</b> (Grant Co.)	All Game Fish	Mar. 1-July 31	Statewide min. size/daily limit.	
<b>CALICHE LAKE, UPPER</b> (Grant Co.)	All Game Fish	Mar. 1-July 31	Statewide min. size/daily limit.	
<b>CALICHE LAKE, WEST</b> (Grant Co.)	All Game Fish	Mar. 1-July 31	Statewide min. size/daily limit.	
<b>CAMPBELL LAKE</b> (Okanogan Co.)	All Game Fish All Game Fish	Apr. 1-Aug. 31 Sept. 1-Mar. 31	Catch-and-release. Selective gear rules. Statewide min. size/daily limit.	
<b>CARL'S LAKE</b> (Pend Oreille Co.)	All Game Fish	Last Sat. in Apr.-Oct. 31	Statewide min. size/daily limit.	
<b>CASCADE LAKE</b> (Grant Co.)	All Game Fish	Mar. 1-July 31	Statewide min. size/daily limit.	
<b>CATTAIL LAKE</b> (Grant Co.)	All Game Fish	Apr. 1-Sept. 30	Statewide min. size/daily limit.	
<b>CEDAR LAKE</b> (Stevens Co.)	All Game Fish	Last Sat. in Apr.-Oct. 31	Statewide min. size/daily limit.	
<b>CHAIN LAKE</b> (Pend Oreille Co.)	All Game Fish	Last Sat. in Apr.-Oct. 31	Statewide min. size/daily limit. Release KOKANEE.	
<b>CHAPMAN LAKE</b> (Spokane Co.)	<b>ALL SPECIES - chumming permitted.</b> KOKANEE All other TROUT Other Game Fish	Last Sat. in Apr.-Oct. 31 Last Sat. in Apr.-Oct. 31 Last Sat. in Apr.-Oct. 31	No min. size. Daily limit 10. No min. size. Daily limit 5. KOKANEE not included in TROUT daily limit. Statewide min. size/daily limit.	
<b>CHELAN, LAKE</b> (Chelan Co.) south of a line between Purple Point (at Stehekin) and Painted Rocks to Chelan Dam 	<b>CLOSED WATERS - within 400' of the mouths of all tributaries.</b> LAKE TROUT KOKANEE All Other TROUT  Other Game Fish SALMON	Year-round Year-round Year-round  Year-round May 1-May 31	No min. size. No daily limit. No min. size. Daily limit 10. No min. size. Daily limit 5. Release wild CUTTHROAT. LAKE TROUT (MACKINAW) and KOKANEE not included in TROUT daily limit. Statewide min. size/daily limit. Min. size 15". Daily limit 1. No Catch Record Card required for SALMON.	
north of a line between Purple Point (at Stehekin) and Painted Rocks	LAKE TROUT KOKANEE All Other TROUT  Other Game Fish SALMON	Aug. 1-Mar. 31 Aug. 1-Mar. 31 Aug. 1-Mar. 31  Aug. 1-Mar. 31 Aug. 1-Mar. 31	No min. size. No daily limit. No min. size. Daily limit 10. KOKANEE not included in TROUT daily limit. No min. size. Daily limit 5. Release wild CUTTHROAT. LAKE TROUT (MACKINAW) and KOKANEE not included in TROUT daily limit. Statewide min. size/daily limit. Release all SALMON.	
<b>CHOPAKA LAKE</b> (Okanogan Co.)	<b>ALL SPECIES - fly fishing only. Motors prohibited</b> TROUT Other Game Fish	Last Sat. in Apr.-Oct. 31 Last Sat. in Apr.-Oct. 31	No min. size. Daily limit 1. Statewide min. size/daily limit.	
<b>CLEAR LAKE</b> (Chelan Co.)	All Game Fish All Game Fish	Last Sat. in Apr.-July 4 July 5-Oct. 31	Statewide min. size/daily limit. Catch-and-release. Selective gear rules.	
<b>CLEAR LAKE</b> (Spokane Co.)	All Game Fish	Last Sat. in Apr.-Oct. 31	Statewide min. size/daily limit.	

# Eastside Lakes - Special Rules
















WATER	SPECIES	Season	Additional Rules	
CLE ELUM LAKE (RESERVOIR) (Kittitas Co.)	KOKANEE	Year-round	No min. size. Daily limit 16.	
	All Other TROUT	Year-round	Min. size 12". Daily limit 2. KOKANEE not included in TROUT daily limit.	
	Other Game Fish	Year-round	Statewide min. size/daily limit.	
CLIFF LAKE (Grant Co.)	All Game Fish	Mar. 1-July 31	Statewide min. size/daily limit.	
COFFEEPOT LAKE (Lincoln Co.)	TROUT	Mar. 1-Sept. 30	Min. size 18". Daily limit 1. Selective gear rules, except motors allowed.	
	CRAPPIE	Mar. 1-Sept. 30	Min. size 9". Daily limit 10. Selective gear rules, except motors allowed.	
	Other Game Fish	Mar. 1-Sept. 30	Statewide min. size/daily limit. Selective gear rules, except motors allowed.	
COLUMBIA PARK POND (Benton Co.)	<b>Juvenile anglers (under 15 years old) and persons with disability licenses only.</b>			
	All Game Fish	Year-round	No min. size. Daily limit is a total of 5 game fish.	
CONCONULLY LAKE (Okanogan Co.)	All Game Fish	Last Sat. in Apr.-Oct. 31	Statewide min. size/daily limit.	
CONCONULLY RESERVOIR (Okanogan Co.)	All Game Fish	Last Sat. in Apr.-Oct. 31	Statewide min. size/daily limit.	
CONGER POND (Pend Oreille Co.)	All Game Fish	Last Sat. in Apr.-Oct. 31	Statewide min. size/daily limit.	
CONNER LAKE (Okanogan Co.)	All Game Fish	Last Sat. in Apr.-Oct. 31	Statewide min. size/daily limit.	
COOT LAKE (Grant Co.)	All Game Fish	Apr. 1-Sept. 30	Statewide min. size/daily limit.	
COUGAR LAKE (Okanogan Co.) (near Winthrop)	All Game Fish	Sept. 1-Mar. 31	Statewide min. size/daily limit.	
COYOTE CREEK PONDS (Adams Co.)	All Game Fish	Apr. 1-Sept. 30	Statewide min. size/daily limit.	
CRAWFISH LAKE (Okanogan Co.)	All Game Fish	Last Sat. in Apr.-Oct. 31	Statewide min. size/daily limit. Internal combustion motors prohibited.	
CRESCENT LAKE (Pend Oreille Co.)	All Game Fish	Last Sat. in Apr.-Oct. 31	Statewide min. size/daily limit.	
CRYSTAL LAKE (Grant Co.)	All Game Fish	Mar. 1-July 31	Statewide min. size/daily limit.	
CUP LAKE (Grant Co.)	All Game Fish	Mar. 1-July 31	Statewide min. size/daily limit.	
CURL LAKE (Columbia Co.)	<b>ALL SPECIES - fishing from any floating device prohibited.</b>			
	TROUT	Last Sat. in Apr.-Oct. 31	No min. size. Daily limit 5. Up to 2 over 13" may be retained.	
	Other Game Fish	Last Sat. in Apr.-Oct. 31	Statewide min. size/daily limit.	
DALTON LAKE (Franklin Co.)	TROUT	Year-round	No min. size. Daily limit 5. Up to 2 over 13" may be retained.	
	Other Game Fish	Year-round	Statewide min. size/daily limit.	
DAVIS LAKE (Ferry Co.)	All Game Fish	Last Sat. in Apr.-Oct. 31	Statewide min. size/daily limit.	
DAVIS LAKE (Okanogan Co.)	All Game Fish	Apr. 1-Aug. 31	Catch-and-release. Selective gear rules.	
	All Game Fish	Sept. 1-Mar. 31	Statewide min. size/daily limit.	
DAVIS LAKE (Pend Oreille Co.)	All Game Fish	Last Sat. in Apr.-Oct. 31	Statewide min. size/daily limit.	
DAYTON POND (Columbia Co.)	<b>Juvenile anglers only (under 15 years old).</b>			
	TROUT	Year-round	No min. size. Daily limit 5. Up to 2 over 13" may be retained.	
	Other Game Fish	Year-round	Statewide min. size/daily limit.	
DEADMAN LAKE (Adams Co.)	All Game Fish	Apr. 1-Sept. 30	Statewide min. size/daily limit.	
DEEP LAKE (Grant Co.)	All Game Fish	Last Sat. in Apr.-Sept. 30	Statewide min. size/daily limit.	
DEEP LAKE (Stevens Co.)	All Game Fish	Last Sat. in Apr.-Oct. 31	Statewide min. size/daily limit.	
DEER LAKE (Columbia Co.)	<b>ALL SPECIES - fishing from any floating device prohibited.</b>			
	TROUT	Mar. 1-Oct. 31	No min. size. Daily limit 5. Up to 2 over 30" may be retained.	
	Other Game Fish	Mar. 1-Oct. 31	Statewide min. size/daily limit.	
DEER LAKE (Lincoln Co.) (Deer Springs)	All Game Fish	Last Sat. in Apr.-Sept. 30	Statewide min. size/daily limit.	
DEER LAKE (Stevens Co.)	TROUT	Mar. 1-Oct 31	No min. size. Daily limit 5. Up to 2 over 30" may be retained.	
	Other Game Fish	Mar. 1-Oct 31	Statewide min. size/daily limit.	
DIAMOND LAKE (Pend Oreille Co.)	All Game Fish	Last Sat. in Apr.-Oct. 31	Statewide min. size/daily limit.	
DOG LAKE (Yakima Co.)	TROUT	Year-round	No min. size. Daily limit 5. Only 1 over 14" may be retained.	
	Other Game Fish	Year-round	Statewide min. size/daily limit.	
DOT LAKE (Grant Co.)	All Game Fish	Mar. 1-July 31	Statewide min. size/daily limit.	
DOWNS LAKE (Lincoln/Spokane Co.)	CRAPPIE	Mar. 1-Sept. 30	Min. size 9". Daily limit 10.	
	Other Game Fish	Mar. 1-Sept. 30	Statewide min. size/daily limit.	

Unless otherwise listed in Special Rules, you must follow the Statewide Rules (pages 31, 35-37).

# Eastside Lakes - Special Rules

WATER	SPECIES	Season	Additional Rules	
<b>DRY FALLS LAKE</b> (Grant Co.)	TROUT Other Game Fish	Apr. 1-Nov. 30 Apr. 1-Nov. 30	No min. size. Daily limit 1. Selective gear rules. Statewide min. size/daily limit. Selective gear rules.	
<b>DUSTY LAKE</b> (Grant Co.)	TROUT Other Game Fish	Mar. 1-Nov. 30 Mar. 1-Nov. 30	No min. size. Daily limit 1. Selective gear rules. Statewide min. size/daily limit. Selective gear rules.	
<b>EASTON LAKE</b> (Kittitas Co.)	TROUT Other Game Fish	Sat. before Memorial Day-Oct. 31 Sat. before Memorial Day-Oct. 31	Min size 8". Daily limit 5. Up to 2 TROUT other than EASTERN BROOK TROUT (EBT) may be retained. No minimum size for EBT. Statewide min. size/daily limit.	
<b>EIGHTMILE LAKE</b> (Chelan Co.)	TROUT Other Game Fish	Year-round Year-round	No min. size. Daily limit 5. Up to 2 LAKE TROUT (MACKINAW) may be retained. Statewide min. size/daily limit.	
<b>ELBOW LAKE</b> (Stevens Co.)	All Game Fish	Last Sat. in Apr.-Oct. 31	Statewide min. size/daily limit.	
<b>ELL LAKE</b> (Okanogan Co.)	TROUT Other Game Fish	Last Sat. in Apr.-Oct. 31 Last Sat. in Apr.-Oct. 31	No min. size. Daily limit 1. Selective gear rules. Statewide min. size/daily limit. Selective gear rules.	
<b>ELLEN LAKE</b> (Ferry Co.)	All Game Fish	Last Sat. in Apr.-Oct. 31	Catch-and-release except up to 5 RAINBOW TROUT may be retained.	
<b>ELOIKA LAKE</b> (Spokane Co.)	CRAPPIE Other Game Fish	Year-round Year-round	Min. size 9". Daily limit 10. Statewide min. size/daily limit.	
<b>EMPIRE LAKE</b> (Ferry Co.)	All Game Fish	Last Sat. in Apr.-Oct. 31	Statewide min. size/daily limit.	
<b>ENCHANTMENT PARK PONDS</b> (Chelan Co.)	<b>Juvenile anglers only (under 15 years old).</b>			
	All Game Fish	Year-round	Statewide min. size/daily limit.	
<b>EPHRATA LAKE</b> (Grant Co.)	<b>CLOSED WATERS</b>			
<b>FAN LAKE</b> (Pend Oreille Co.)	All Game Fish	Last Sat. in Apr.-Sept. 30	Statewide min. size/daily limit. Internal combustion motors prohibited.	
<b>FIO RITO LAKES</b> (Kittitas Co.)	All Game Fish	Year-round	Statewide min. size/daily limit. Internal combustion motors prohibited.	
<b>FISH LAKE</b> (Chelan Co.)	TROUT Other Game Fish	Year-round Year-round	No min. size. Daily limit 5. Up to 2 over 15" may be retained. Statewide min. size/daily limit.	
<b>FISH LAKE</b> (Ferry Co.)	All Game Fish	Last Sat. in Apr.-Oct. 31	Statewide min. size/daily limit.	
<b>FISH LAKE</b> (Okanogan Co.)	All Game Fish	Last Sat. in Apr.-Oct. 31	Statewide min. size/daily limit.	
<b>FISH LAKE</b> (Spokane Co.)	All Game Fish	Last Sat. in Apr.-Sept. 30	Statewide min. size/daily limit. Internal combustion motors prohibited.	
<b>FISHHOOK POND</b> (Walla Walla Co.)	<b>ALL SPECIES - fishing from any floating device prohibited.</b>			
	TROUT Other Game Fish	Mar. 1-Oct. 31 Mar. 1-Oct. 31	No min. size. Daily limit 5. Up to 2 over 13" may be retained. Statewide min. size/daily limit.	
<b>FISHTRAP LAKE</b> (Lincoln/Spokane Co.)	All Game Fish	Last Sat. in Apr.-Sept. 30	Statewide min. size/daily limit.	
<b>FORDE LAKE</b> (Okanogan Co.)	All Game Fish	Last Sat. in Apr.-Oct. 31	Statewide min. size/daily limit.	
<b>FOURTH OF JULY LAKE</b> (Adams/Lincoln Co.)	<b>ALL SPECIES - internal combustion motors prohibited.</b>			
	TROUT Other Game Fish	Dec. 1-Mar. 31 Dec. 1-Mar. 31	No min. size. Daily limit 5. Up to 2 over 14" may be retained. Statewide min. size/daily limit.	
<b>FRATER LAKE</b> (Pend Oreille Co.)	All Game Fish	Last Sat. in Apr.-Oct. 31	Statewide min. size/daily limit.	
<b>FRENCHMAN HILLS LAKE</b> (Grant Co.)	All Game Fish	Feb. 1-Sept. 30	Statewide min. size/daily limit.	
<b>GADWALL LAKE</b> (Grant Co.)	All Game Fish	Apr. 1-Sept. 30	Statewide min. size/daily limit.	
<b>GARFIELD JUVENILE POND</b> (Whitman Co.)	<b>Juvenile anglers only (under 15 years old).</b>			
	All Game Fish	Year-round	Statewide min. size/daily limit.	
<b>GEORGE LAKE</b> (Grant Co.)	All Game Fish	Mar. 1-July 31	Statewide min. size/daily limit.	
<b>GILLETTE LAKE</b> (Stevens Co.)	All Game Fish	Last Sat. in Apr.-Oct. 31	Statewide min. size/daily limit.	
<b>GOLD CREEK POND</b> (Kittitas Co.)	<b>CLOSED WATERS</b>			
<b>GOLF COURSE POND</b> (Asotin Co.)	TROUT Other Game Fish	Year-round Year-round	No min. size. Daily limit 5. Up to 2 over 13" may be retained. Statewide min. size/daily limit.	
<b>GREEN LAKE</b> (Okanogan Co.)	All Game Fish All Game Fish	Apr. 1-Nov. 30 Dec. 1-Mar. 31	Catch-and-release. Selective gear rules. Statewide min. size/daily limit.	









# Eastside Lakes - Special Rules

WATER	SPECIES	Season	Additional Rules	
<b>GREEN LAKE, LOWER</b> (Okanogan Co.)	All Game Fish All Game Fish	Apr. 1-Nov. 30 Dec. 1-Mar. 31	Catch-and-release. Selective gear rules. Statewide min. size/daily limit.	
<b>GRIMES LAKE</b> (Douglas Co.)	TROUT Other Game Fish	June 1-Aug. 31 June 1-Aug. 31	No min. size. Daily limit 1. Selective gear rules. Statewide min. size/daily limit. Selective gear rules.	
<b>HALFMOON LAKE</b> (Adams Co.)	All Game Fish	Apr. 1-Sept. 30	Statewide min. size/daily limit.	
<b>HALFMOON LAKE</b> (Pend Oreille Co.)	All Game Fish	Last Sat. in Apr.-Oct. 31	Statewide min. size/daily limit.	
<b>HAMPTON LAKE, LOWER</b> (Grant Co.)	All Game Fish	Apr. 1-Sept. 30	Statewide min. size/daily limit. Internal combustion motors prohibited.	
<b>HAMPTON LAKE, UPPER</b> (Grant Co.)	All Game Fish	Apr. 1-Sept. 30	Statewide min. size/daily limit. Internal combustion motors prohibited.	
<b>HATCH LAKE</b> (Stevens Co.)	All Game Fish	Dec. 1-Mar. 31	Catch-and-release except up to 5 RAINBOW TROUT may be retained.	
<b>HAYS CREEK PONDS</b> (Adams Co.)	All Game Fish	Apr. 1-Sept. 30	Statewide min. size/daily limit.	
<b>HEADGATE POND</b> (Asotin Co.)	<b>Juvenile anglers (under 15 years old), seniors (over 70 years old), and persons with disability licenses only.</b> All Game Fish	Last Sat. in Apr.-Oct. 31	Statewide min. size/daily limit.	
<b>HEN LAKE</b> (Grant Co.)	All Game Fish	Apr. 1-Sept. 30	Statewide min. size/daily limit.	
<b>HERITAGE LAKE</b> (Stevens Co.)	All Game Fish	Last Sat. in Apr.-Oct. 31	Statewide min. size/daily limit.	
<b>HERMAN LAKE</b> (Adams Co.)	All Game Fish	Apr. 1-Sept. 30	Statewide min. size/daily limit.	
<b>HOG CANYON LAKE</b> (Spokane Co.)	TROUT Other Game Fish	Dec. 1-Mar. 31 Dec. 1-Mar. 31	No min. size. Daily limit 5. Up to 2 over 14" may be retained. Statewide min. size/daily limit.	
<b>HOMESTEAD LAKE</b> (Grant Co.)	TROUT Other Game Fish	Year-round Year-round	No min. size. Daily limit 1. Selective gear rules. Statewide min. size/daily limit. Selective gear rules.	
<b>HORSESHOE LAKE</b> (Pend Oreille Co.)	KOKANEE All Other TROUT Other Game Fish	Last Sat. in Apr.-Oct. 31 Last Sat. in Apr.-Oct. 31 Last Sat. in Apr.-Oct. 31	No min. size. Daily limit 10. No min. size. Daily limit 5. KOKANEE not included in TROUT daily limit. Statewide min. size/daily limit.	
<b>HORSETHIEF LAKE</b> (Klickitat Co.)	All Game Fish	Last Sat. in Apr.-Oct. 31	Statewide min. size/daily limit.	
<b>HOURLASS LAKE</b> (Grant Co.)	All Game Fish	Apr. 1-Sept. 30	Statewide min. size/daily limit.	
<b>HUFF LAKE</b> (Pend Oreille Co.)	<b>CLOSED WATERS</b>			
<b>HUTCHINSON LAKE</b> (Adams Co.)	All Game Fish	Apr. 1-Sept. 30	Statewide min. size/daily limit. Internal combustion motors prohibited.	
<b>I-82 PONDS (1-7)</b> (Yakima Co.)	All Game Fish	Year-round	Statewide min. size/daily limit. Internal combustion motors prohibited.	
<b>JAMESON LAKE</b> (Douglas Co.)	All Game Fish All Game Fish	Last Sat. in Apr.-July 4 Oct. 1-Oct. 31	Statewide min. size/daily limit. Statewide min. size/daily limit.	
<b>JEFFERSON PARK POND</b> (Walla Walla Co.)	<b>Juvenile anglers only (under 15 years old).</b> TROUT Other Game Fish	Year-round Year-round	No min. size. Daily limit 5. Up to 2 over 13" may be retained. Statewide min. size/daily limit.	
<b>JOLANDA LAKE</b> (Chelan Co.)	<b>CLOSED WATERS</b>			
<b>JUMP-OFF JOE LAKE</b> (Stevens Co.)	All Game Fish	Last Sat. in Apr.-Oct. 31	Statewide min. size/daily limit.	
<b>KACHESS LAKE (RESERVOIR)</b> (Kittitas Co.)	<b>ALL SPECIES - chumming permitted.</b> KOKANEE All Other TROUT Other Game Fish	Year-round Year-round Year-round	No min. size. Daily limit 16. Min. size 12". Daily limit 2. KOKANEE not included in TROUT daily limit. Statewide min. size/daily limit.	
<b>KEECHELUS LAKE (RESERVOIR)</b> (Kittitas Co.)	<b>ALL SPECIES - chumming permitted.</b> KOKANEE All Other TROUT Other Game Fish	Year-round Year-round Year-round	No min. size. Daily limit 16. Min. size 12". Daily limit 2. KOKANEE not included in TROUT daily limit. Statewide min. size/daily limit.	
<b>KINGS LAKE</b> (Pend Oreille Co.) and all tributaries	<b>CLOSED WATERS</b>			
<b>KIWANIS POND</b> (Kittitas Co.)	<b>Juvenile anglers (under 15 years old) and persons with disability licenses only.</b> All Game Fish	Year-round	Statewide min. size/daily limit.	
<b>LEADER LAKE</b> (Okanogan Co.)	All Game Fish	Last Sat. in Apr.-Sept. 30	Statewide min. size/daily limit.	
<b>LEDBETTER LAKE</b> (Pend Oreille Co.)	All Game Fish	Last Sat. in Apr.-Oct. 31	Statewide min. size/daily limit.	

# Eastside Lakes - Special Rules










WATER	SPECIES	Season	Additional Rules
<b>LEDKING LAKE</b> (Pend Oreille Co.)	All Game Fish	Last Sat. in Apr.-Oct. 31	Statewide min. size/daily limit.
<b>LEECH LAKE</b> (Yakima Co.) (White Pass area)	<b>ALL SPECIES</b> - fly fishing only. Motors prohibited. TROUT Other Game Fish	Year-round Year-round	No min. size. Daily limit 5. Only 1 over 14" may be retained. Statewide min. size/daily limit.
<b>LEMNA LAKE</b> (Grant Co.)	All Game Fish	Apr. 1-Sept. 30	Statewide min. size/daily limit.
<b>LENICE LAKE</b> (Grant Co.)	TROUT Other Game Fish	Mar. 1-Nov. 30 Mar. 1-Nov. 30	No min. size. Daily limit 1. Selective gear rules. Statewide min. size/daily limit. Selective gear rules.
<b>LENORE LAKE</b> (Grant Co.)	<b>CLOSED WATERS</b> - area within a 200-yard radius of trash rack leading to the irrigation pumping station (south end of lake), and area approximately 100 yards beyond the mouth of inlet stream to State Hwy.17. <b>ALL SPECIES</b> - selective gear rules. All Game Fish TROUT Other Game Fish	Mar. 1-May 31 June 1-Nov. 30 June 1-Nov. 30	Catch-and-release. No min. size. Daily limit 1. Statewide min. size/daily limit.
<b>LEO LAKE</b> (Pend Oreille Co.)	All Game Fish	Last Sat. in Apr.-Oct. 31	Statewide min. size/daily limit.
<b>LIBERTY LAKE</b> (Spokane Co.)	All Game Fish	Mar. 1-Oct. 31	Statewide min. size/daily limit.
<b>LILLY LAKE</b> (Chelan Co.)	All Game Fish All Game Fish	Last Sat. in Apr.-July 4 July 5-Oct. 31	Statewide min. size/daily limit. Catch-and-release. Selective gear rules.
<b>LIONS PARK POND</b> (Walla Walla Co.) (College Place)	<b>Juvenile anglers only (under 15 years old).</b> TROUT Other Game Fish	Year-round Year-round	No min. size. Daily limit 5. Up to 2 over 13" may be retained. Statewide min. size/daily limit.
<b>LITTLE LOST LAKE</b> (Pend Oreille Co.)	All Game Fish	Last Sat. in Apr.-Oct. 31	Statewide min. size/daily limit.
<b>LITTLE TWIN LAKE</b> (Okanogan Co.)	TROUT Other Game Fish	Last Sat. in Apr.-Oct. 31 Last Sat. in Apr.-Oct. 31	No min. size. Daily limit 1. Selective gear rules. Statewide min. size/daily limit. Selective gear rules.
<b>LITTLE TWIN LAKE</b> (Stevens Co.)	All Game Fish	Last Sat. in Apr.-Oct. 31	Statewide min. size/daily limit.
<b>LONG LAKE</b> (Ferry Co.)	All Game Fish	Last Sat. in Apr.-Oct. 31	Statewide min. size/daily limit. Fly fishing only. Motors prohibited.
<b>LONG LAKE</b> (Okanogan Co.)	All Game Fish	Last Sat. in Apr.-Sept. 30	Statewide min. size/daily limit.
<b>LOON LAKE</b> (Stevens Co.)	KOKANEE All Other TROUT Other Game Fish	Last Sat. in Apr.-Oct. 31 Last Sat. in Apr.-Oct. 31 Last Sat. in Apr.-Oct. 31	No min. size. Daily limit 10. No min. size. Daily limit 5. Up to 2 over 20" may be retained. KOKANEE not included in TROUT daily limit. Statewide min. size/daily limit.
<b>LOST LAKE</b> (Kittitas Co.)	TROUT Other Game Fish	Year-round Year-round	No min. size. Daily limit 5. Only 1 over 14" may be retained. Statewide min. size/daily limit.
<b>LOST LAKE</b> (Okanogan Co.)	All Game Fish	Year-round	Statewide min. size/daily limit. Internal combustion motors prohibited.
<b>LOWER GOOSE LAKE</b> (Grant Co.)	CRAPPIE BLUEGILL Other Game Fish	Year-round Year-round Year-round	Min. size 9". Daily limit 10. No min. size. No daily limit. Up to 5 over 6" may be retained. Statewide min. size/daily limit.
<b>LUCKY DUCK POND</b> (Stevens Co.)	<b>Juvenile anglers only (under 15 years old).</b> All Game Fish	Year-round	Statewide min. size/daily limit.
<b>LYLE LAKE</b> (Adams Co.)	All Game Fish	Apr. 1-Sept. 30	Statewide min. size/daily limit.
<b>MARSHALL LAKE</b> (Pend Oreille Co.)	All Game Fish	Last Sat. in Apr.-Oct. 31	Statewide min. size/daily limit.
<b>MARTHA LAKE</b> (Grant Co.)	All Game Fish	Mar. 1-July 31	Statewide min. size/daily limit.
<b>MATTOON LAKE</b> (Kittitas Co.)	All Game Fish	Year-round	Statewide min. size/daily limit. Internal combustion motors prohibited.
<b>MCCABE POND</b> (Kittitas Co.)	All Game Fish	Year-round	No min. size. Daily limit is a total of 5 game fish. Fishing from any floating device prohibited.
<b>MCDOWELL LAKE</b> (Stevens Co.)	All Game Fish	Last Sat. in Apr.-Oct. 31	Catch-and-release. Fly fishing only. Motors prohibited.
<b>MCMANAMAN LAKE</b> (Adams Co.)	All Game Fish	Apr. 1-Sept. 30	Statewide min. size/daily limit.
<b>MEDICAL LAKE</b> (Spokane Co.)	TROUT Other Game Fish	Mar. 1-Oct. 31 Mar. 1-Oct. 31	Min. size 14". Daily limit 2. Selective gear rules. Motors prohibited. Statewide min. size/daily limit. Selective gear rules. Motors prohibited.
<b>MEDICAL LAKE, WEST</b> (Spokane Co.)	All Game Fish	Last Sat. in Apr.-Sept. 30	Statewide min. size/daily limit.

# Eastside Lakes - Special Rules

WATER	SPECIES	Season	Additional Rules
<b>MERRITT LAKE</b> (Chelan Co.)	TROUT Other Game Fish	Year-round Year-round	No min. size. Daily limit 16. Statewide min. size/daily limit.
<b>MERRY LAKE</b> (Grant Co.)	TROUT Other Game Fish	Mar. 1-Nov. 30 Mar. 1-Nov. 30	No min. size. Daily limit 1. Selective gear rules. Statewide min. size/daily limit. Selective gear rules.
<b>MILL CREEK RESERVOIR</b>	<b>See Bennington, Lake (Walla Walla County).</b>		
<b>MILL POND</b> (Pend Oreille Co.)	All Game Fish	Last Sat. in Apr.-Oct. 31	Statewide min. size/daily limit. 
<b>MIRROR LAKE</b> (Grant Co.)	All Game Fish	Last Sat. in Apr.-Sept. 30	Statewide min. size/daily limit.
<b>MOLSON LAKE</b> (Okanogan Co.)	All Game Fish	Year-round	Statewide min. size/daily limit. Internal combustion motors prohibited.
<b>MORAN SLOUGH</b> (Grant Co.) (including inlet and outlet streams)	<b>CLOSED WATERS</b>		
<b>MORGAN LAKE</b> (Adams Co.)	All Game Fish	Apr. 1-Sept. 30	Statewide min. size/daily limit.
<b>MOSES LAKE</b> (Grant Co.)	BLUEGILL CRAPPIE YELLOW PERCH WALLEYE Other Game Fish	Year-round Year-round Year-round Year-round Year-round	Min size 8". Daily limit 5. Min. size 9". Daily limit 10. No min. size. Daily limit 25. Min size 12". Daily limit 8. Only 1 over 22" may be retained. Statewide min. size/daily limit. 
<b>MUD LAKE</b> (Yakima Co.)	TROUT Other Game Fish	Year-round Year-round	No min. size. Daily limit 1. Selective gear rules. Statewide min. size/daily limit. Selective gear rules. 
<b>MUDGET LAKE</b> (Stevens Co.)	All Game Fish	Last Sat. in Apr.-Oct. 31	Statewide min. size/daily limit.
<b>MUSKEGON LAKE</b> (Pend Oreille Co.)	TROUT Other Game Fish	Last Sat. in Apr.-Oct. 31 Last Sat. in Apr.-Oct. 31	No min. size. Daily limit 2. Selective gear rules. Statewide min. size/daily limit. Selective gear rules.
<b>MYRON LAKE</b> (Yakima Co.)	TROUT Other Game Fish	Year-round Year-round	No min. size. Daily limit 1. Selective gear rules. Statewide min. size/daily limit. Selective gear rules.
<b>MYSTIC LAKE</b> (Pend Oreille Co.)	All Game Fish	Last Sat. in Apr.-Oct. 31	Statewide min. size/daily limit.
<b>NANEUM POND</b> (Kittitas Co.)	<b>Juvenile anglers only (under 15 years old).</b>		
	All Game Fish	Year-round	Statewide min. size/daily limit.
<b>NILE LAKE</b> (Pend Oreille Co.)	All Game Fish	Last Sat. in Apr.-Oct. 31	Statewide min. size/daily limit.
<b>NO NAME LAKE</b> (Pend Oreille Co.)	All Game Fish	Last Sat. in Apr.-Oct. 31	Statewide min. size/daily limit. 
<b>NORTH ELTON PONDS</b> (Yakima Co.)	<b>ALL SPECIES - internal combustion motors prohibited.</b>		
	TROUT Other Game Fish	Dec. 1-Mar. 31 Dec. 1-Mar. 31	No min. size. Daily limit 2. Statewide min. size/daily limit.
<b>NORTH POTHOLE RESERVE PONDS</b> (Grant Co.)	All Game Fish	Feb. 1-Day before opening waterfowl season	Statewide min. size/daily limit. Fishing from any floating device except float tubes prohibited.
<b>NORTH SILVER LAKE</b> (Spokane Co.)	TROUT  Other Game Fish All Game Fish	Mar. 1-Sept. 30  Mar. 1-Sept. 30 Nov. 1-Dec. 31	Min. size 14". Daily limit 2. Release TROUT with clipped adipose fin. Selective gear rules. Statewide min. size/daily limit. Selective gear rules. Catch-and-release. Selective gear rules.
<b>NORTHWESTERN RESERVOIR</b> (Klickitat/Skamania Co.)	All Game Fish	Last Sat. in Apr.-Feb. 28	Statewide min. size/daily limit. 
<b>NUNNALLY LAKE</b> (Grant Co.)	<b>CLOSED WATERS - outlet stream of Nunnally Lake.</b>		
	TROUT Other Game Fish	Mar. 1-Nov. 30 Mar. 1-Nov. 30	No min. size. Daily limit 1. Selective gear rules. Statewide min. size/daily limit. Selective gear rules.
<b>OASIS PARK POND</b> (Grant Co.)	<b>See Ping Pond (Grant Co.)</b>		
<b>PAMPA POND</b> (Whitman Co.)	<b>ALL SPECIES - fishing from any floating device prohibited.</b>		
	TROUT Other Game Fish	Mar. 1-Sept. 30 Mar. 1-Sept. 30	No min. size. Daily limit 5. Up to 2 over 13" may be retained. Statewide min. size/daily limit.
<b>PARA-JUVENILE LAKE</b> (Grant/Adams Co.)	<b>Juvenile anglers only (under 15 years old).</b>		
	All Game Fish	Apr. 1-Sept. 30	Statewide min. size/daily limit.
<b>PARK LAKE</b> (Grant Co.)	All Game Fish	Last Sat. in Apr.-Sept. 30	Statewide min. size/daily limit. 
<b>PARKER LAKE</b> (Pend Oreille Co.)	All Game Fish	Last Sat. in Apr.-Oct. 31	Statewide min. size/daily limit.
<b>PEARRYGIN LAKE</b> (Okanogan Co.)	All Game Fish	Last Sat. in Apr.-Sept. 30	Statewide min. size/daily limit. 
<b>PERCH LAKE</b> (Grant Co.)	All Game Fish	Last Sat. in Apr.-Sept. 30	Statewide min. size/daily limit. 

Unless otherwise listed in Special Rules, you must follow the Statewide Rules (pages 31, 35-37).

# Eastside Lakes - Special Rules

WATER	SPECIES	Season	Additional Rules
PETIT LAKE (Pend Oreille Co.)	All Game Fish	Last Sat. in Apr.-Oct. 31	Statewide min. size/daily limit. Internal combustion motors prohibited.
PHALON LAKE (Stevens Co.)	<b>CLOSED WATERS</b>		
PHILLIPS LAKE (Stevens Co.)	All Game Fish	Last Sat. in Apr.-Oct. 31	Statewide min. size/daily limit.
PILLAR LAKE (Grant Co.)	All Game Fish	Apr. 1-Sept. 30	Statewide min. size/daily limit.
PING POND (Grant Co.)	<b>Juvenile anglers (under 15 years old) and persons with disability licenses only.</b>		
	All Game Fish	3rd Sat in Apr.-Labor Day	No min. size. Daily limit is a total of 5 game fish.
PIT LAKE (Douglas Co.)	<b>Juvenile anglers only (under 15 years old).</b>		
	All Game Fish	Year-round	Statewide min. size/daily limit. 
POACHER LAKE (Grant Co.)	All Game Fish	Apr. 1-Sept. 30	Statewide min. size/daily limit.
POTHOLES RESERVOIR (Grant Co.)	BLUEGILL CRAPPIE WALLEYE YELLOW PERCH Other Game Fish	Year-round Year-round Year-round Year-round Year-round	No min. size. Up to 25 BLUEGILL and CRAPPIE combined. Min. size 9". Up to 25 BLUEGILL and CRAPPIE combined. Min. size 12". Daily limit 8. Only 1 over 22" may be retained. No min. size. Daily limit 25. Statewide min. size/daily limit. 
POTTER'S POND (Stevens Co.)	All Game Fish	Last Sat. in Apr.-Oct. 31	Statewide min. size/daily limit.
QUAIL LAKE (Adams Co.)	All Game Fish	Year-round	Catch-and-release. Fly fishing only. Motors prohibited.
QUARRY POND (Walla Walla Co.)	<b>ALL SPECIES - fishing from a floating device prohibited.</b>		
	TROUT	Year-round	No min. size. Daily limit 5. Up to 2 over 13" may be retained.
	Other Game Fish	Year-round	Statewide min. size/daily limit.
QUINCY LAKE (Grant Co.)	All Game Fish	Mar. 1-July 31	Statewide min. size/daily limit. 
RAILROAD POND (Franklin Co.) (No Public Access; No Trout Stocking in 2008)	TROUT Other Game Fish	Year-round Year-round	No min. size. Daily limit 2. Selective gear rules. Statewide min. size/daily limit. Selective gear rules.
RAINBOW LAKE (Columbia Co.)	<b>ALL SPECIES - fishing from a floating device prohibited.</b>		
	TROUT	Mar. 1-Oct. 31	No min. size. Daily limit 5. Up to 2 over 13" may be retained.
	Other Game Fish	Mar. 1-Oct. 31	Statewide min. size/daily limit.
RAT LAKE (Okanogan Co.)	All Game Fish All Game Fish	Apr. 1-Nov. 30 Dec. 1-Mar. 31	Catch-and-release. Selective gear rules. Statewide min. size/daily limit. 
REFLECTION POND (Okanogan Co.)	All Game Fish	Last Sat. in Apr.-Oct. 31	Statewide min. size/daily limit.
RENNER LAKE (Ferry Co.)	All Game Fish	Last Sat. in Apr.-Oct. 31	Statewide min. size/daily limit.
RIGLEY LAKE (Stevens Co.)	TROUT Other Game Fish	Last Sat. in Apr.-Oct. 31 Last Sat. in Apr.-Oct. 31	Min. size 12". Daily limit 2. Selective gear rules. Statewide min. size/daily limit. Selective gear rules. 
RIMROCK LAKE (RESERVOIR) (Yakima Co.)	<b>ALL SPECIES - chumming permitted.</b>		
	KOKANEE	Year-round	No min. size. Daily limit 16.
	All Other TROUT	Year-round	No min. size. Daily limit 5. KOKANEE not included in TROUT daily limit.
	Other Game Fish	Year-round	Statewide min. size/daily limit. 
ROCKY LAKE (Stevens Co.)	All Game Fish All Game Fish	Last Sat. in Apr.-May 30 June 1-Oct. 31	Statewide min. size/daily limit. Catch-and-release. Selective gear rules. 
ROOSEVELT LAKE (Columbia River from Grand Coulee Dam to U.S.-Canadian border) including Hawk Creek downstream of the falls at the Hawk Creek Campground, San Poil arm, the Spokane arm downstream of SR 25 Bridge, and Kettle arm downstream of Barstow Bridge (see also Hawk Creek, Kettle River, San Poil River, Spokane River, and Roosevelt Lake tributaries) (See DOH Fish Consumption Advisories, page 38-39)	<b>CLOSED WATERS - Jan. 1-May 31: San Poil arm upstream from the outlet of French Johns Lake.</b> <b>CLOSED WATERS - Apr. 1-May 31: Kettle arm upstream to Barstow Bridge.</b> <b>CLOSED WATERS - Mar. 1-Friday before Memorial Day: Little Dalles power line crossing upstream 1 mile to marked rock point.</b> <b>CLOSED WATERS - Mar. 1-Friday before Memorial Day: Northport power line crossing to most upstream point of Steamboat Rock.</b>		
	KOKANEE	Year-round	No min. size. Daily limit 2.
	All Other TROUT	Year-round	No min. size. Daily limit 5. Up to 2 over 20" may be retained. KOKANEE not included in TROUT daily limit.
	CARP	Year-round	Statewide min. size/daily limit. Unlawful to fish for CARP with bow and arrow.
	WALLEYE	Year-round	No min. size. Daily limit 8. Only 1 over 22" may be retained.
	Other Game Fish	Year-round	Statewide min. size/daily limit.
	SALMON	Year-round	Landlocked SALMON rules apply.
	STURGEON	CLOSED	
ROUND LAKE (Okanogan Co.)	All Game Fish	Last Sat. in Apr.-Sept. 30	Statewide min. size/daily limit. 
ROWLAND LAKES (Klickitat Co.)	All Game Fish	Last Sat. in Apr.-Feb. 28	Statewide min. size/daily limit. 














# Eastside Lakes - Special Rules

WATER	SPECIES	Season	Additional Rules
<b>ROYAL LAKE AND ROYAL SLOUGH</b> (Adams Co.) (including Marsh Unit 4 impoundments)	<b>CLOSED WATERS</b>		
<b>RUFUS WOODS LAKE</b> (Douglas/Okanogan Co.)	<b>ALL SPECIES - chumming permitted. Closed to fishing from Grand Coulee Dam downstream to SR155 Bridge. State license required.</b> For fishing on Indian reservation boundary waters, please also consult the Colville Confederated Tribes, (509) 634-4711.		
	KOKANEE	Year-round	No min. size. Daily limit 2.
	All Other TROUT	Year-round	No min. size. Daily limit 2. KOKANEE not included in TROUT daily limit.
	Other Game Fish	Year-round	Statewide min. size/daily limit.
	STURGEON	CLOSED	
<b>SACHEEN LAKE</b> (Pend Oreille Co.)	All Game Fish	Last Sat. in Apr.-Oct. 31	Statewide min. size/daily limit.
<b>SADDLE MOUNTAIN LAKE</b> (Grant Co.)	<b>CLOSED WATERS</b>		
<b>SAGO LAKE</b> (Grant Co.)	All Game Fish	Apr. 1-Sept. 30	Statewide min. size/daily limit.
<b>SARGE HUBBARD PARK POND</b> (Yakima Co.)	<b>Juvenile anglers (under 15 years old) and persons with disability licenses only.</b>		
	All Game Fish	Year-round	Statewide min. size/daily limit.
<b>SCHAEFER LAKE</b> (Chelan Co.)	TROUT	Year-round	No min. size. Daily limit 16.
	Other Game Fish	Year-round	Statewide min. size/daily limit.
<b>SHERRY LAKE</b> (Stevens Co.)	All Game Fish	Last Sat. in Apr.-Oct. 31	Statewide min. size/daily limit.
<b>SHINER LAKE</b> (Adams Co.)	All Game Fish	Apr. 1-Sept. 30	Statewide min. size/daily limit. Internal combustion motors prohibited.
<b>SHOVELER LAKE</b> (Grant Co.)	All Game Fish	Apr. 1-Sept. 30	Statewide min. size/daily limit.
<b>SIDLEY LAKE</b> (Okanogan Co.)	TROUT	Year-round	No min. size. Daily limit 2.
	Other Game Fish	Year-round	Statewide min. size/daily limit.
<b>SILVER LAKE</b> (Spokane Co.)	CRAPPIE	Year-round	Min. size 9". Daily limit 10.
	Other Game Fish	Year-round	Statewide min. size/daily limit.
<b>SILVER NAIL LAKE</b> (Okanogan Co.)	<b>Juvenile anglers only (under 15 years old).</b>		
	All Game Fish	Year-round	Statewide min. size/daily limit.
<b>SKOOKUM LAKE (NORTH &amp; SOUTH)</b> (Pend Oreille Co.)	All Game Fish	Last Sat. in Apr.-Oct. 31	Statewide min. size/daily limit.
<b>SNIPE LAKE</b> (Grant Co.)	All Game Fish	Apr. 1-Sept. 30	Statewide min. size/daily limit.
<b>SPEARFISH LAKE</b> (Klickitat Co.)	All Game Fish	Last Sat. in Apr.-Feb. 28	Statewide min. size/daily limit.
<b>SPECTACLE LAKE</b> (Okanogan Co.)	All Game Fish	Apr. 1-Sept. 30	Statewide min. size/daily limit.
<b>SPRAGUE LAKE</b> (Adams/Lincoln Co.)	<b>CLOSED WATERS - Sept. 16-June 30; those waters of Cow Creek and the marsh at the SW end of the lake from the lakeside edge of the reeds to Danekas Rd.</b>		
	BLUEGILL	Year-round	No min. size. Up to 25 BLUEGILL and CRAPPIE combined.
	CRAPPIE	Year-round	Min. size 9". Up to 25 BLUEGILL and CRAPPIE combined.
	TROUT	Year-round	No min. size. Daily limit 5. Only 2 over 20" may be retained.
	Other Game Fish	Year-round	Statewide min. size/daily limit.
<b>SPRING HILL RESERVOIR</b> (Chelan Co.) (Black Lake) (Lower Wheeler Reservoir)	All Game Fish	Last Sat. in April-July 4	Statewide min. size/daily limit.
	All Game Fish	July 5-Oct. 31	Catch-and-release. Selective gear rules.
<b>SPRING LAKE</b> (Columbia Co.)	<b>ALL SPECIES - fishing from a floating device prohibited.</b>		
	TROUT	Mar. 1-Oct. 31	No min. size. Daily limit 5. Up to 2 over 13" may be retained.
	Other Game Fish	Mar. 1-Oct. 31	Statewide min. size/daily limit.
<b>SPRING LAKES</b> (Grant Co.)	All Game Fish	Mar. 1-July 31	Statewide min. size/daily limit.
<b>STAN COFFIN LAKE</b> (Grant Co.)	BASS	Year-round	Catch-and-release.
	Other Game Fish	Year-round	Statewide min. size/daily limit.
<b>STARVATION LAKE</b> (Stevens Co.)	All Game Fish	Last Sat. in Apr.-May. 31	Statewide min. size/daily limit.
	All Game Fish	June 1-Oct. 31	Catch-and-release. Selective gear rules.
<b>STRATFORD/BROOK LAKE</b> (Grant Co.)	All Game Fish	Feb. 1-Sept. 30	Statewide min. size/daily limit.
<b>SULLIVAN LAKE</b> (Pend Oreille Co.)	KOKANEE	Year-round	No min. size. Daily limit 10.
	All other TROUT	Year-round	No min. size. Daily limit 10. KOKANEE not included in TROUT daily limit.
	Other Game Fish	Year-round	Statewide min. size/daily limit.
<b>SUMMIT LAKE</b> (Stevens Co.)	All Game Fish	Last Sat. in Apr.-Oct. 31	Statewide min. size/daily limit.
<b>SWAN LAKE</b> (Ferry Co.)	All Game Fish	Last Sat. in Apr.-Oct. 31	Statewide min. size/daily limit.

Unless otherwise listed in Special Rules, you must follow the Statewide Rules (pages 31, 35-37).



# Eastside Lakes - Special Rules

WATER	SPECIES	Season	Additional Rules	
<b>TEAL LAKE (NORTH &amp; SOUTH)</b> (Grant Co.)	All Game Fish	Apr. 1-Sept. 30	Statewide min. size/daily limit.	
<b>THOMAS LAKE</b> (Stevens Co.)	All Game Fish	Last Sat. in Apr.-Oct. 31	Statewide min. size/daily limit.	
<b>THREAD LAKE</b> (Adams Co.)	All Game Fish	Apr. 1-Sept. 30	Statewide min. size/daily limit.	
<b>TRAPPER LAKE</b> (Chelan Co.)	TROUT Other Game Fish	Year-round Year-round	No min. size. Daily limit 2. Statewide min. size/daily limit.	
<b>TROUT LAKE</b> (Ferry Co.)	All Game Fish	Last Sat. in Apr.-Oct. 31	Statewide min. size/daily limit.	
<b>TROUT LAKE</b> (Klickitat Co.) (tributary to White Salmon River)	All Game Fish	June 1-Oct. 31	Statewide min. size/daily limit.	
<b>TUCQUALA LAKE</b> (Kittitas Co.)	All Game Fish	June 1-Oct. 31	Statewide min. size/daily limit.	
<b>TWIN LAKES</b> (Chelan Co.) and tributaries and outlet stream to junction with the Napeequa River	<b>CLOSED WATERS</b>			
<b>UPPER WHEELER RESERVOIR</b> (Chelan Co.)	<b>CLOSED WATERS</b>			
<b>VANES LAKE</b> (Pend Oreille Co.)	All Game Fish	Last Sat. in Apr.-Oct. 31	Statewide min. size/daily limit.	
<b>VIC MEYERS (RAINBOW) LAKE</b> (Grant Co.)	All Game Fish	Last Sat. in Apr.-Sept. 30	Statewide min. size/daily limit.	
<b>WAITTS LAKE</b> (Stevens Co.)	All Game Fish	Last Sat. in Apr.-Feb. 28	Statewide min. size/daily limit.	
<b>WANNACUT LAKE</b> (Okanogan Co.)	All Game Fish	Last Sat. in Apr.-Oct. 31	Statewide min. size/daily limit.	
<b>WAPATO LAKE</b> (Chelan Co.)	All Game Fish TROUT Other Game Fish	Last Sat. in Apr.-July 31 Aug. 1-Oct. 31 Aug. 1-Oct. 31	Statewide min. size/daily limit. Catch-and-release. Selective gear rules, except motors allowed. Statewide min. size/daily limit. Selective gear rules, except motors allowed.	
<b>WARD LAKE</b> (Ferry Co.)	All Game Fish	Last Sat. in Apr.-Oct. 31	Statewide min. size/daily limit.	
<b>WARDEN LAKE</b> (Grant Co.)	All Game Fish	Last Sat. in Apr.-Sept. 30	Statewide min. size/daily limit.	
<b>WARDEN LAKE, SOUTH</b> (Grant Co.)	All Game Fish	Last Sat. in Apr.-Sept. 30	Statewide min. size/daily limit.	
<b>WASHBURN ISLAND POND</b> (Okanogan Co.)	All Game Fish	Apr. 1-Sept. 30	Statewide min. size/daily limit. Internal combustion motors prohibited.	
<b>WASHBURN LAKE</b> (Okanogan Co.)	TROUT Other Game Fish	Last Sat. in Apr.-Oct. 31 Last Sat. in Apr.-Oct. 31	No min. size. Daily limit 2. Statewide min. size/daily limit.	
<b>WATSON LAKE</b> (Columbia Co.)	<b>ALL SPECIES - fishing from any floating device prohibited.</b>			
	TROUT Other Game Fish	Mar. 1-Oct. 31 Mar. 1-Oct. 31	No min. size. Daily limit 5. Up to 2 over 13" may be retained. Statewide min. size/daily limit.	
<b>WENATCHEE, LAKE</b> (Chelan Co.)	<b>ALL SPECIES - selective gear rules, except motors allowed.</b>			
	TROUT Other Game Fish	Year-round Year-round	Min size 12". Daily limit 2. Release KOKANEE and SOCKEYE. Statewide min. size/daily limit.	
<b>WEST EVANS POND</b> (Asotin Co.)	TROUT Other Game Fish	Year-round Year-round	No min. size. Daily limit 5. Up to 2 over 13" may be retained. Statewide min. size/daily limit.	
<b>WIDGEON LAKE</b> (Grant Co.)	All Game Fish	Apr. 1-Sept. 30	Statewide min. size/daily limit.	
<b>WILLIAMS LAKE</b> (Spokane Co.)	All Game Fish	Last Sat. in Apr.-Sept. 30	Statewide min. size/daily limit.	
<b>WILLIAMS LAKE</b> (Stevens Co.)	All Game Fish	Dec. 1-Mar. 31	Catch-and-release except up to 5 RAINBOW TROUT may be retained.	
<b>WINCHESTER WASTEWAY</b> (Grant Co.) that portion within Winchester Game Reserve	All Game Fish	Feb. 1-Sept. 30	Statewide min. size/daily limit.	
<b>YAKIMA SPORTSMEN'S PARK PONDS</b> (Yakima Co.)	<b>Juvenile anglers only (under 15 years old).</b>			
	All Game Fish	Year-round	Statewide min. size/daily limit.	
<b>YOKUM LAKE</b> (Pend Oreille Co.)	All Game Fish	Last Sat. in Apr.-Oct. 31	Statewide min. size/daily limit.	

# Eastside Lakes - Special Rules

## Unlisted Eastside Lakes with Access Areas



Lakes with this icon have access areas which include a boat launch.

Billy Clapp Lake (Grant Co.)  
Canal Lake (Grant Co.)  
Clark Pond (Franklin Co.)  
Clear Lake (Yakima Co.)  
Corral Lake (Grant Co.)  
Cougar Lake (near Winthrop - Okanogan Co.)  
Evergreen Reservoir (Grant Co.)  
Giffin Lake (Yakima Co.)

Goose Lake, Upper (Grant Co.)  
Heart Lake (Grant Co.)  
Lavendar Lake (Kittitas Co.)  
Long Lake (Grant Co.)  
Long Lake (Spokane Co.)  
Mesa Lake (Franklin Co.)  
Newman Lake (Spokane Co.)

Patterson Lake (Okanogan Co.)  
Priest Rapids Reservoir (Grant Co.)  
Rock Lake (Whitman Co.)  
Roses Lake (Chelan Co.)  
Silver Lake (Spokane Co.)  
Wanapum Reservoir (Grant Co.)  
Whitestone Lake (Okanogan Co.)  
Windmill Lake (Grant Co.)


## Sportfish of Washington CD-ROM

This narrated, guided tour leads viewers through the anadromous, freshwater, and saltwater sport fish offerings in Washington State. Included are life histories, habitat requirements, where to find various species, and tips on how to catch them. Additional bonus documents are also included in Adobe Portable Document Format.™



**Works with Windows™ or Macintosh™ computers.**

\$5 each, plus \$.40 sales tax (*sales tax not required for shipping to non-Washington addresses*). Shipping is \$1.25 for up to three CDs. For mail orders write to: WDFW License Division, 600 Capitol Way North, Olympia WA 98501-1091. Make checks payable to WDFW. Please do not send cash through the mail.



**Get on the mailing list today for information about outdoor skills training workshops for women!**  
[www.washingtonoutdoorwomen.org](http://www.washingtonoutdoorwomen.org)  
or call (425) 455-1986

**BUY YOUR APPLICATION ONLINE!**

**DRAWING FOR LIFETIME RECREATIONAL FISHING AND HUNTING OPPORTUNITIES**

**SOME LUCKY DUCK'S GONNA WIN!**

For more information visit:  
<http://fishhunt.dfw.wa.gov>



The drawing for lifetime privileges offers anglers and hunters an opportunity to receive complimentary annual recreational licenses for the rest of their lives. Applications for resident privileges are \$6.50 each; non-resident applications are \$12.50 each. Tickets have a 365-day lifespan, and will be eligible for all drawings held within that time. The schedule for the 2008-2009 license year are as follows: **June 6, 2008**, for tickets purchased between June 1, 2007 and May 31, 2008; **October 3, 2008**, for tickets purchased between October 1, 2007 and September 30, 2008; **January 4, 2009**, for tickets purchased between January 1 and December 31, 2008; and **April 4, 2009**, for tickets purchased between April 1, 2008 and March 31, 2009.

Tickets may be given as gifts; the purchaser can claim or transfer license privileges within 15 days receiving their official letter of notification. Gift cards are available on request. See <http://fishhunt.dfw.wa.gov> for more information.

- #1 Big Game Package (Deer, Elk, Bear, Cougar)
- First Western WA Pheasant (Choice of odd or even)
- Annual Combination Fishing License (includes Puget Sound Crab Endorsement)
- Small Game License (includes first turkey tag)
- Migratory Waterfowl Validation
- Vehicle Use Permit

Lifetime privilege winners may choose all of the above, or only those items that fit their plans for a given year. Additional items from the list may be added at any time. The Lifetime Packet does not include adjunct privileges (special hunts, raffles, additional vehicle permits, etc.).

# Marine Area Rules

## 1 • • • • Season and Daily Hours:

During an open season, marine waters are open 24 hours per day, except as noted for night closures.

## 2 • • • • Quota Management:

SALMON, HALIBUT, and some SHELLFISH are managed by quotas in many marine areas. These fisheries close when the quotas have been taken. Closures will be announced to local news media and will be included in the Fishing Hotline and Shellfish Rule Change Hotline messages.

**NOTE: Emergency rules may occur throughout the year and will supersede the rules contained in this pamphlet.** Changes can be found by calling the WDFW Fishing Hotline (360) 902-2500 or Shellfish Rule Change Hotline (866) 880-5431, contacting statewide customer service (360) 902-2700, or by visiting the WDFW website <http://wdfw.wa.gov>.

Rules listed below are General Rules. Specific Area Rules are listed by area.

### Species Rules

Hatchery **STEELHEAD** may be caught and released until the daily limit is retained. If a fish has swallowed the hook or is hooked in the gill, eye, or tongue, it should be kept if legal to do so. Wild **STEELHEAD** must be released.

**SALMON** - Barbless hooks only, except barbed hooks may be used while fishing from the Columbia River north jetty and Willapa Bay (Area 2-1) Aug. 1-Jan 31. **Only single-point hooks and a hand-held rod and line may be used in Areas 1-13.** Minimum size for **CHINOOK** in Areas 1-4 is 24", in Areas 5-13, 22", except no minimum size in the Hoodsport Hatchery Zone. Minimum size for **COHO** in Areas 1-4 is 16"; except in Area 2-1 after July 31 and Area 2-2 after Sept. 15, the minimum size is 12" for all **SALMON**. Other Marine Areas and species - no minimum size. Handling Rule: In Areas 5-13, it is illegal to bring a wild **SALMON** or a species of **SALMON** aboard a vessel if it is unlawful to retain those **SALMON**. "Aboard a vessel" is defined as inside the gunwale. Also see special handling rule for Area 2-2 for Sept. 16-Nov. 30.

**WHITE STURGEON** - Only one single-point barbless hook and bait is allowed when fishing for **STURGEON**. Green **STURGEON** may not be retained.

**HALIBUT** - Hook and line angling and spearfishing only. A hand-held line is permitted. Only one line with up to two hooks may be used. **HALIBUT** may be shot or harpooned while landing. May not be landed in a port closed to **HALIBUT** fishing except **HALIBUT** lawfully caught in Canada; angler must have Canadian license. See page 31, *Fish & Shellfish caught in Canada*.

**BOTTOMFISH, TUNA, AND MACKEREL** - Hook and line angling, spearfishing, and bow and arrow fishing only. No spearfishing for rockfish in Areas 5-13.

**ROCKFISH** - You may not land **YELLOWEYE** or **CANARY** rockfish into any port in Washington. Where rockfish retention is allowed in Marine Areas 5-13, the daily limit is the first legal rockfish caught, except that in Area 5 west of Slip Point, the daily limit is the first three legal rockfish caught, except at least 2 of the 3 must be **BLACK** rockfish. No spearfishing for rockfish in Areas 5-13.

**UNCLASSIFIED MARINE FISH** - Daily limit 2 per species of fish, except that the daily limit may not contain more than a total of two sculpins not included in the bottomfish definition.

**SIXGILL SHARK** - It is illegal to retain or remove **SIXGILL SHARKS** from the water in Areas 5-13.

### Species Rules

**FORAGE FISH** - Forage fish jig or forage fish dip net only. Only one dip net may be used at a time. Gear must be held by the rigid handle at all times and may not be used from a vessel while under power. Holders of a disability license may use a forage fish dip net with a hand-operated gate. Jig gear may have up to three treble hooks or nine single-point hooks, not to exceed 3/8" between point and shank. While fishing in Areas 5-11 & 13, a second line using forage fish jig gear may be used to fish for forage fish.

You may use forage fish jig gear in Columbia River waters from the Buoy 10 line to the Rocky Point/Tongue Point line.

### Possession Limits

**MARINE AREAS 1-6:** Anglers aboard a boat may only possess one daily limit of fish or **SHELLFISH** in fresh form.

**SALMON** - Two daily limits of fresh **SALMON**. An additional 40 pounds of salmon may be possessed in a frozen or processed form.

**TROUT** - Two daily limits of hatchery **STEELHEAD**.

**STURGEON** - Two daily limits in any form. Statewide annual limit 5.

**BOTTOMFISH** - Two daily limits in any form.

**HALIBUT** - Two daily limits in any form, except only one limit while aboard the fishing vessel. For **HALIBUT** caught in Canadian waters, contact Department of Fisheries and Oceans Canada (DFO) or visit their website at [http://www.pac.dfo-mpo.gc.ca/recfish/Oppportunities/finfish\\_e.htm](http://www.pac.dfo-mpo.gc.ca/recfish/Oppportunities/finfish_e.htm) for updated Canadian regulations.

**TUNA AND MACKEREL** - No possession limit or daily limit.

**SHELLFISH** - One daily limit of fresh **SHELLFISH**. Additional **SHELLFISH** may be possessed in a frozen or processed form. See page 130 for Shellfish/Seaweed rules and page 131 for the shellfish health advisory.

**FORAGE FISH** (**HERRING, ANCHOVIES, SARDINES, SAND LANCE, and SMELT**) - Two daily limits in fresh form. Additional **FORAGE FISH** may be possessed in frozen or processed form.

**OTHER MARINE FISH** - One daily limit in any form.

### Tackle/Gear Rules

**ALL FISHING GEAR** - Must be kept in immediate control, and gear may not be left unattended while fishing.

**HOOK AND LINE ANGLING** - Unless noted differently, only one line with up to 2 hooks is allowed. **Barbless hooks are required for all species in Marine Areas 5-13, except forage fish jig gear.** When fishing for **SALMON** in Marine Areas 1-13, only single-point hooks may be used.

**FORAGE FISH DIPNET** - A section of netting (maximum mesh size is 3/8" stretched mesh) distended by a rigid frame not exceeding 36" across and directly attached to a rigid handle. May only be used for forage fish or squid.

**LANDING A FISH** - A club or dipnet (landing net) may be used to assist landing a legal fish taken by legal gear. A gaff may only be used to land a legally hooked **HALIBUT, TUNA, or DOGFISH SHARK** that will be retained. **HALIBUT** may be shot or harpooned while landing.

**DOWNRIGGERS** - May be used with a line if the line releases from the downrigger while playing and landing the fish.

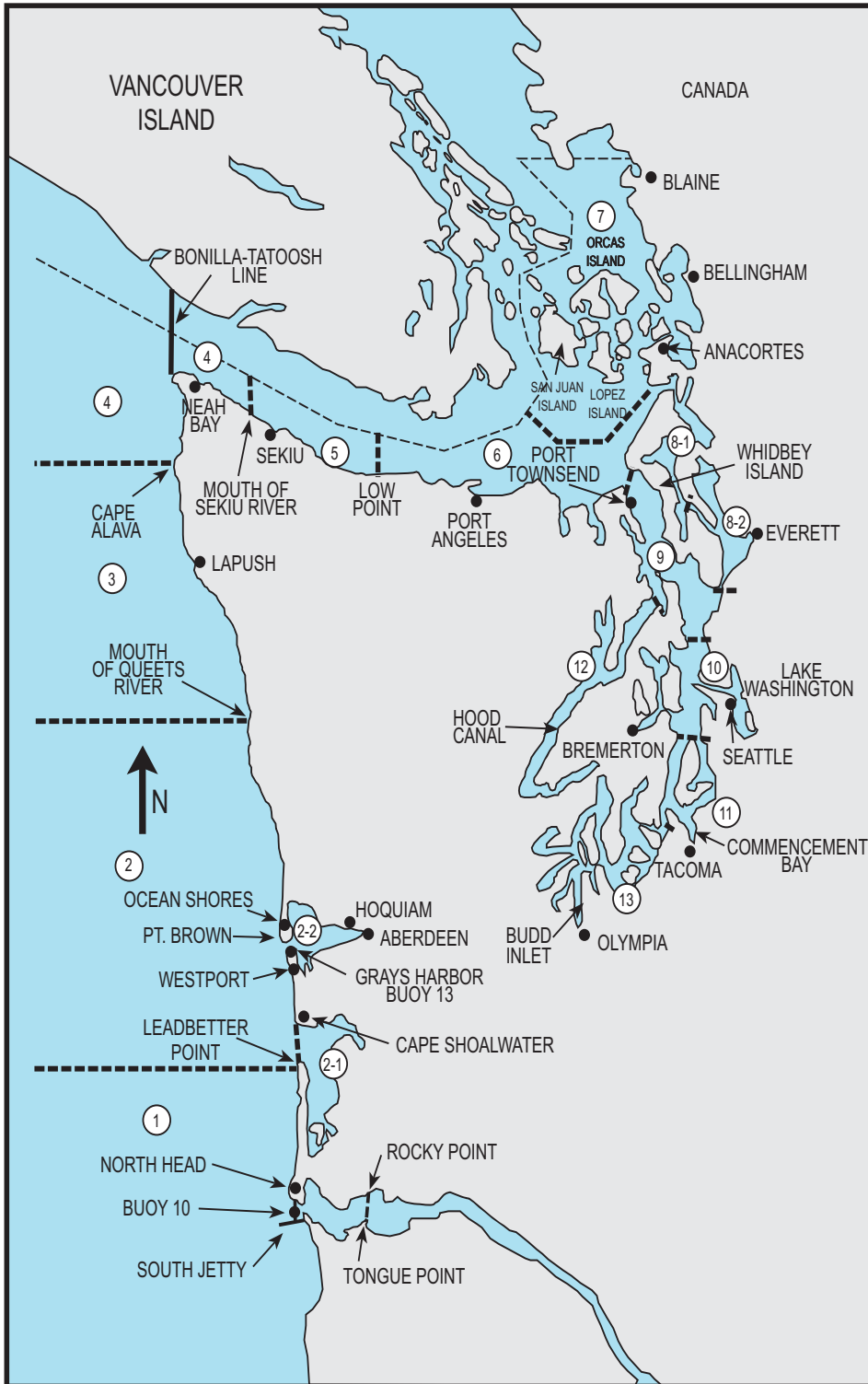
**ROD HOLDERS** - May be used; the rod must be easily removed without delay; rod may be left in the holder while playing the fish.

**ELECTRIC REELS** - May be used if designed for sport fishing and attached to a fishing rod.

**SPEARFISHING** - The diver must be swimming or floating in the water while spearfishing. The use of explosives or bullets attached to the spear ("bang sticks") is prohibited.

In Washington waters where a saltwater license is valid, each angler aboard a vessel may continue to deploy angling gear or shellfish gear until the daily limit of fish and shellfish for all licensed and juvenile anglers aboard has been achieved.

# Marine Area Definitions and Codes



## AREA DEFINITIONS AND CODES

1. **ILWACO** - west of the Buoy 10 line at the Columbia River mouth, north to Leadbetter Point.
2. **WESTPORT-OCEAN SHORES** - from Leadbetter Point north to the Queets River, excluding Willapa Bay and Grays Harbor.
- 2-1. **WILLAPA BAY** - east of a line from Leadbetter Point to Cape Shoalwater.
- 2-2. **GRAYS HARBOR** - east of a line from the tip of the north jetty to exposed end of the south jetty.
3. **LAPUSH** - from the Queets River north to Cape Alava.
4. **NEAH BAY** - from Cape Alava north and inside Juan de Fuca Strait to the Sekiu River.
5. **SEKIU AND PILLAR POINT** - from mouth of the Sekiu River east to Low Point, mouth of the Lyre River.
6. **EAST JUAN DE FUCA STRAIT** - from Low Point east to the Partridge Point - Point Wilson line, north to the line from Trial Island (near Victoria B.C.) - Vessel Traffic Separation Buoy "R" - Smith Island to the Lawson Reef Buoy, to Northwest Island, to the Initiative 77 marker on Fidalgo Island.
7. **SAN JUAN ISLANDS** - all marine waters north of the Trial Island line (described under Area 6) to the United States-Canada boundary.
- 8-1. **DECEPTION PASS, HOPE ISLAND, AND SKAGIT BAY** - from West Point to Reservation Head eastward through Deception Pass, including all waters of Swinomish Slough and Skagit Bay, and the portion of Saratoga Passage north and west of a line from East Point Light to light on Camano Island (Saratoga Pass Light #4FI Red 4 Sec.).
- 8-2. **PORTS SUSAN AND GARDNER** - east of East Point Light-Camano Island Light line (described in 8-1 above) and north of the Possession Point-Shipwreck line (described in 9 below).
9. **ADMIRALTY INLET** - all waters inside and south of the Partridge Point - Point Wilson line, south and west of a line from Possession Point 110° true to shipwreck, north of the Hood Canal Bridge, and north of the Apple Cove Point-Edwards Point line.
10. **SEATTLE-BREMERTON AREA** - south from the Apple Cove Point-Edwards Point line to a line projected true east- west through the north tip of Vashon Island.
11. **TACOMA-VASHON ISLAND** - south from a line projected true east west through the north tip of Vashon Island to the northernmost Tacoma Narrows Bridge.
12. **HOOD CANAL** - all waters south of the Hood Canal Bridge.
13. **SOUTH PUGET SOUND** - all waters south of northernmost Tacoma Narrows Bridge.

# Salmon Identification

## OCEAN PHASE



### Chinook Salmon

Large black spots on back, dorsal fin, and both the upper and lower lobes of the tail. Dark mouth with a black gum line. Average size scales. Silver pigment on the tail. Prominent teeth.



### Coho Salmon

Black spots on back with a few spots on the upper portion of the tail. White mouth with a white gum line and dark tongue. Average size scales. Silver pigment on the tail.



### Chum Salmon

No prominent spots on back or tail (small speckles may be present). White mouth with a white gum line and dark tongue. Large scales. Caudal peduncle (tail base) is slender. Silver pigment on the tail.



### Pink Salmon

Generally large black spots on back and heavy oval shaped black blotches on the upper and lower lobes of the tail. White mouth with a black gum line and tongue. Very small scales. No silver pigment on the tail. Flexible (rubbery) lower jaw.



### Sockeye Salmon

No prominent spots on back or tail (small speckles may be present). White mouth with a white gum line and dark tongue. Average size scales. Prominent gold-colored eyes. No silver pigment on the tail. Small teeth.

## SPAWNING PHASE



### Chinook Salmon

Chinook salmon do not display the conspicuous morphological changes of pink, chum, and sockeye salmon during the spawning stage. Typically, Pacific salmon turn from the silvery bright ocean coloration to a darker bronze color as they approach spawning.



### Coho Salmon

In mature male coho salmon, the upper jaw forms an elongated hooked snout and the teeth become greatly enlarged. The male is generally brighter than that of the female and is characterized by the dorsal surface and head turning bluish-green. The sides of the males develop a broad red streak. In females, the jaws also elongate but the development is much less extreme than that of the males.



### Chum Salmon

Chum salmon display characteristic olive-green and purple (calico) vertical bars on the sides of the body as they approach the spawning phase. Both males and females develop hooked noses and large canine-like teeth



### Pink Salmon

As male pink salmon begin to enter the spawning phase, they develop a prominent hump in front of the dorsal fin, an elongated snout, and large teeth. Body color in both males and females darkens from a bright silvery appearance to a pale slate, brownish, or greenish-gray on the back and sides and a pale whitish color below. Small, oblong irregular black spots are present on the back and sides, and on the dorsal and tail fins.



### Sockeye Salmon

Sockeye turn bright red on their body, and olive-green on the head. Males develop a prominent hump in front of the dorsal fin; the male's snout becomes elongated; and canine-like teeth grow out of the receding gums. Females undergo a distinct color change, but retain their body shape.

# Atlantic Salmon



Male Atlantic salmon



Female Atlantic salmon

Atlantic salmon have large black spots on the gill covers and back, and rarely any spots on the tail fin. Their scales are large, there is no red stripe along the lateral line, and they have 8-10 anal fin rays. Atlantic salmon may be taken from marine waters during any open salmon season, and from anadromous (not landlocked) freshwater during any open salmon or trout season. Anglers may not, however, continue to fish for Atlantic salmon after a daily limit of another species of salmon has been retained. In landlocked lakes, Atlantic salmon may be taken as part of the trout daily limit. Seasons and size limits in place for trout apply to Atlantic salmon in landlocked lakes. Opportunities to harvest Atlantic salmon beyond those listed in the pamphlet will be announced to the news media and carried on WDFW's recreational fishing hotline. Please report sightings to (360) 902-2700.

## Chinook, Coho, and Pink Salmon Identification

### Chinook

**Jaw-** The chinook has a dark mouth and black gums at the base of its teeth. Immature chinook are known as a "blackmouth".



### Coho

**Jaw-** The mouth is white and the gum line is almost white, but the tongue may be black. The teeth are sharp and strong.



### Pink

**Jaw-** The mouth of a pink is white, but the gums and tongue are black, as they are in a chinook. It does not have "teeth" on its tongue.



**Tail-** Both the upper and lower lobes of the tail are covered with spots and silver is prominent.



**Tail-** The coho tail has just a few scattered spots, usually on the upper lobe, with silver streaks. It has a wide caudal peduncle.




**Tail-** The pink salmon tail is covered with large oval spots. It does not have silver on the tail. The scales are very small compared to other salmon of the same size.



## Wild/Hatchery Identification

In order to provide salmon & steelhead fishing opportunities, WDFW and the Tribes have marked salmon & steelhead by clipping the adipose fin (a small fatty fin directly behind the dorsal fin). In areas designated "release wild <insert fish name>", fin-clipped salmon and steelhead are the only fish that may be retained. The picture to the right shows a wild coho salmon and a fin-clipped or hatchery coho salmon. Please be careful in releasing wild fish— they are your fishing future! For tips on the best way to release fish, please see page 32. In Marine Areas 5-13, it is illegal to bring a wild salmon or a species of salmon aboard a vessel if it is unlawful to retain those salmon. "Aboard a vessel" is defined as inside the gunwale. In Marine Area 2-2, it is unlawful to totally remove salmon from the water if it is illegal to retain those fish, except anglers fishing from boats 30' or longer are exempt.



**Hatchery coho**  
Adipose fin has been clipped – leaving a healed scar in its place.

**Wild coho**  
Intact adipose fin.

# Marine Fish Identification



## Yelloweye Rockfish

Orange-red to yellow body color, bright yellow eye, and fins may be tinged with black. Also called rasphead rockfish and red snapper. A large rockfish.



## Pacific Cod

Brown to grey body with lighter mottling. Three fins on back and a large "whisker" under lower jaw. Also called true cod and grey cod.



## Canary Rockfish

Bright orange or yellow body, mottled with grey. Fins are orange without black tinge. Three stripes across the head.



## Walleye Pollock

Body brown with mottling. Three fins on back. The "whisker" under lower jaw is absent or very small.



## Black Rockfish

Body black or grey in color. Two fins on back. Also called seabass and black bass.



## Pacific Hake

Body dark or silver grey becoming silvery below. Two fins on back, the second being deeply notched. Black inside mouth. Large mouth with sharp teeth. Also called whiting.



## Quillback Rockfish

Body brown with yellow mottling. High fin on back with yellow mottling. May have freckles on head and throat. Spines on head.



## Cabezon

Body olive green to grey with lighter mottling. Two fins on back. Flaplike cirrus on head. Small teeth.



## Copper Rockfish

Body variable in color with light colored stripe along the rear. Two fins on back.



## Lingcod

Body dark brown, grey or green with mottling on sides. A single long fin on back with only one notch. Large mouth with large teeth. Can reach five feet in length.

# Marine Area 1 - Ilwaco

(West of the Buoy 10 line at the Columbia River mouth, north to Leadbetter Point)

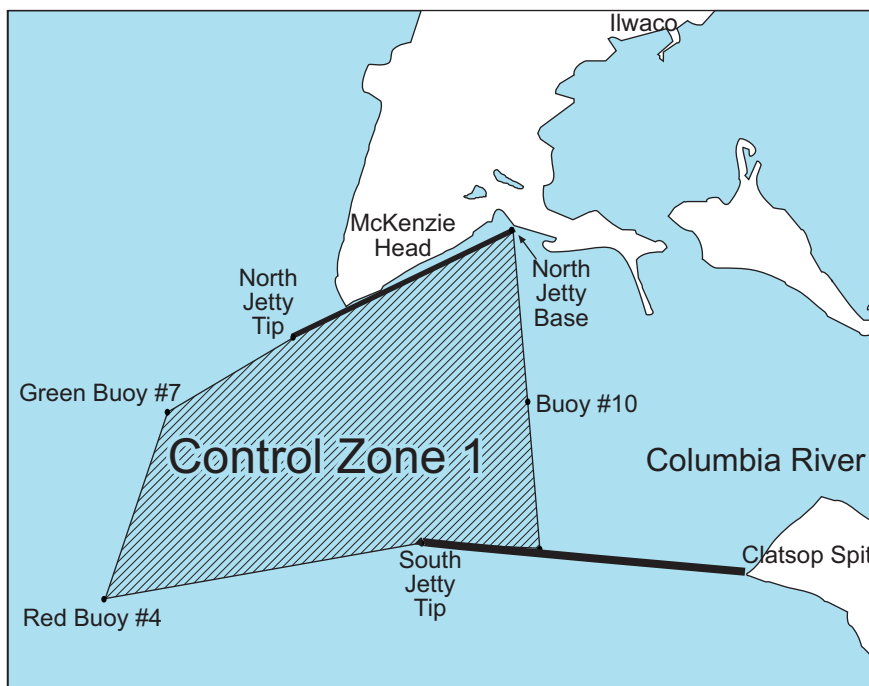
SPECIES	SEASON	ADDITIONAL RULES
SALMON - ENTIRE AREA	June 1-June 28	Min. size 24". Daily limit 1 CHINOOK only. <b>See Control Zone 1 closure below. Season may close earlier if overall guideline of 5,300 CHINOOK is attained.</b>
	June 29-Sept. 30	<b>Open Sundays through Thursdays ONLY.</b> CHINOOK - min. size 24". COHO - min. size 16". Other SALMON species - no min. size. Daily limit 2 (combined). Only 1 CHINOOK may be retained. Release <u>wild</u> COHO. <b>Season may close earlier if quota of 10,180 hatchery COHO or remainder of 5,300 CHINOOK guideline is attained. See Control Zone 1 closure below.</b>
TROUT	Year-round	Catch-and-release except up to 2 hatchery STEELHEAD may be retained.
STURGEON	Year-round	Min. size 42". Max. size 60". Daily limit 1. Release GREEN STURGEON.
ALBACORE TUNA, MACKEREL	Year-round	No min. size. No daily limit.
HERRING, SMELT, ANCHOVY, SARDINE, AND SAND LANCE	Year-round	No min. size. Daily limit 10 lbs., all species combined. All SMELT caught must be kept and count toward the daily limit.
PACIFIC HALIBUT	May 1-quota or July 20, whichever comes first	No min. size. Daily limit 1. Retention of BOTTOMFISH, except SABLEFISH and PACIFIC COD, is prohibited with a HALIBUT onboard. Season may close earlier if quota is attained. Season may re-open August 1 (Friday-Sunday) if quota remains.
<b>BOTTOMFISH</b>	Year-round season. Daily limit is 15 BOTTOMFISH regardless of species, subject to individual limits and seasons shown below. <b>No BOTTOMFISH (except SABLEFISH and PACIFIC COD) may be landed in Area 1 if a HALIBUT is onboard from May 1 - Sept. 30.</b>	
LINGCOD	March 15-Oct. 18, 2008 Re-opens Mar. 14, 2009*	Min. size 22". Daily limit 2.
SURFPERCH	Year-round	No min. size. Daily limit 15. No daily limit for SHINER PERCH.
ROCKFISH	Year-round	No min. size. Daily limit 10. No CANARY or YELLOWEYE may be retained.
ALL OTHER BOTTOMFISH	Year-round	No min. size. Daily limit is 15 BOTTOMFISH, regardless of species.
<b>ALL OTHER FISH</b>	Year-round	No min. size. Daily limit 2 of each species. Sculpins not listed in the BOTTOMFISH definition count as 1 species.

\* Check the 2009-10 Fishing in Washington Sportfishing Pamphlet (available May 1, 2009) for complete 2009 LINGCOD season.

**Control Zone 1:** An area at the Columbia River mouth bounded on the west by a line running northeast/southwest between the red lighted Buoy #4 (46°13'35"N/124°06'50"W) and the green lighted Buoy #7 (46°15'09"N/124°06'16"W); on the east by the Buoy #10 line which bears north/south at 357° true from the south jetty at 46°14'00"N/124°03'07"W to its intersection with the north jetty; on the north by a line running northeast/southwest between the green lighted Buoy #7 to the tip of the north jetty (46°14'48"N/124°05'20"W), and then along the north jetty to the point of intersection with the Buoy #10 line; and on the south by a line running northeast/southwest between the red lighted Buoy #4 and the tip of the south jetty (46°14'03"N/124°04'05"W), and then along the south jetty to the point of intersection with the Buoy #10 line, is CLOSED to fishing for SALMON at all times except open to fishing from the north jetty when adjacent waters north of the Control Zone are open to fishing for SALMON or the Buoy 10 fishery is open.

**Buoy 10 season:** See Columbia River listing in East-side Rivers-Special Rules section.

**Buoy 10 Line:** Defined as a true north and south line projected through Buoy 10, which marks the channel leading into the Columbia River at its mouth (a line from the Lewis and Clark Interpretive Center atop Cape Disappointment Rock through Buoy 10 to the south jetty).



**Columbia River North Jetty:** The jetty is open to fishing for SALMON 7 days a week when the Buoy 10 or the Marine Area 1 SALMON fishery is open. Barbed hooks allowed. Daily limit and minimum size restrictions follow the most liberal regulations of either area.

**Reciprocity Rules:** When angling from a boat in the concurrent waters of the Columbia River or the Pacific Ocean within 3 miles of shore between Cape Falcon, Oregon, and Leadbetter Point, Washington, either a Washington or an Oregon fishing license is valid.



# Marine Area 2 - Westport - Ocean Shores

## Marine Area 2-1 (Willapa Bay) and Marine Area 2-2 (Grays Harbor)

*Marine Area 2 Definition: from Leadbetter Point north to the Queets River, excluding Willapa Bay and Grays Harbor*

*Marine Area 2-1 (Willapa Bay) Definition: east of a line from Cape Shoalwater to Leadbetter Point*

*Marine Area 2-2 (Grays Harbor) Definition: east of a line from the tip of the north jetty to exposed end of the south jetty*

SPECIES	SEASON	ADDITIONAL RULES
SALMON - AREA 2	June 1-June 28	<b>Open Sundays through Thursdays ONLY.</b> Min. size 24". Daily limit 1 CHINOOK only. Season may close earlier if quota of 8,200 CHINOOK is attained in Areas 2, 3, and 4.
	June 29-Sept. 13	<b>Open Sundays through Thursdays ONLY.</b> CHINOOK - min. size 24". COHO - min. size 16". Other SALMON species - no min. size. Daily limit 2 (combined). Only 1 CHINOOK may be retained. Release <u>wild</u> COHO. Season may close earlier if quota of 7,520 hatchery COHO or 5,100 CHINOOK guideline is attained. Grays Harbor Control Zone CLOSED beginning Aug. 1. See description below.
AREA 2-1 (east of a line from Cape Shoalwater to Leadbetter Pt.)	July 1-July 31	Open concurrent with the ocean (Area 2) when the adjacent ocean area is open for SALMON. Area 2 rules apply.
	Aug. 1-Aug. 15	Min. size 12". Daily limit 6. Up to 2 adults may be retained. Barbed hooks allowed.
	Aug. 16-Jan. 31	Min. size 12". Daily limit 6. Up to 3 adults may be retained. Up to 2 may be adult CHINOOK. Barbed hooks allowed.
AREA 2-2 (west of the Buoy 13 line)	CLOSED	
AREA 2-2 (east of the Buoy 13 line)		ALL SALMON required to be released may not be totally removed from the water, except anglers fishing from boats 30' or longer as listed on either their state or Coast Guard registration are exempt. Single-point barbless hooks required.
	Sept. 16-Nov. 30	Min. size 12". Daily limit 2. Up to 2 adults may be retained of which only 1 may be a <u>wild</u> adult COHO. Release CHINOOK and CHUM. Open only east of a line drawn from the mouth of O'Leary Creek to Buoy 35, then to the westernmost tip of Moon Island.
Westport Boat Basin and Ocean Shores Boat Basin	Aug. 16-Jan. 31	Min. size 12". Daily limit 6. No more than 4 adults may be retained. Barbed hooks allowed. Night closure and non-buoyant lure restriction.
TROUT	Year-round	Catch-and-release except up to 2 hatchery STEELHEAD may be retained.
STURGEON	Year-round	Min. size 42". Max. size 60". Daily limit 1. Release GREEN STURGEON.
ALBACORE TUNA, MACKEREL	Year-round	No min. size. No daily limit.
HERRING, SMELT, ANCHOVY, SARDINE, AND SAND LANCE	Year-round	No min. size. Daily limit 10 lbs., all species combined. All SMELT caught must be kept and count toward the daily limit.
PACIFIC HALIBUT	May 1-quota or Sept. 30, whichever comes first	Open Thursday May 1, then <b>Sundays and Tuesdays ONLY.</b> No min. size. Daily limit 1. Season may close earlier if quota is attained. See Special HALIBUT Fishery and HALIBUT and BOTTOMFISH closure area below.
<b>BOTTOMFISH</b>	Year-round season. Daily limit is a total of 15 BOTTOMFISH regardless of species, subject to individual limits and seasons shown below. See HALIBUT and BOTTOMFISH closure area below.	
LINGCOD	March 15-Oct. 18, 2008 Re-opens Mar. 14, 2009*	Min. size 22". Daily limit 2. No retention or possession of LINGCOD seaward of a line approximating 30 fathoms March 15-June 15. See 30 fathom restriction below.
SURFPERCH	Year-round	No min. size. Daily limit 15. No daily limit for SHINER PERCH.
ROCKFISH	Year-round	No min. size. Daily limit 10. No CANARY or YELLOWEYE may be retained. No retention or possession of rockfish seaward of a line approximating 30 fathoms March 15-June 15. See 30 fathom restriction below.
<b>ALL OTHER FISH</b>	Year-round	No min. size. Daily limit 2 of each species. Sculpins not listed in the BOTTOMFISH definition count as 1 species.

\* Check the 2009-10 Fishing in Washington Sportfishing Pamphlet (available May 1, 2009) for complete 2009 LINGCOD season.

**Buoy 13 Line:** A line drawn true north-south through Buoy 13 near the entrance of Grays Harbor.

**Grays Harbor Control Zone:** An area at the entrance to Grays Harbor bounded by a line from the lighthouse 1 mile south of the south jetty to buoy #2 to buoy #3 to the tip of the north jetty to the tip of the exposed end of the south jetty.

**Westport Boat Basin:** A portion of Grays Harbor lying inside the boat basin breakwater and inside lines drawn from lighted day markers 10 to 11 and 1 to 2.

**Special HALIBUT Fishery:** Those waters from 47°25.00' N. latitude (Queets River) south to 46°58.00' N. latitude and east of 124°30.00' W. longitude are open to HALIBUT fishing 4 days a week (Fri.-Sun. and Tues.) during open season.

**HALIBUT and BOTTOMFISH Closure Area**  
Fishing for HALIBUT and BOTTOMFISH is closed and anglers may not fish for SALMON with BOTTOMFISH aboard in the area described beginning at:  
46°58.00'N, 124°48.00'W, and continuing to  
46°55.00'N, 124°48.00'W, then to  
46°55.00'N, 124°49.00'W, then to  
46°58.00'N, 124°49.00'W, then to  
and back to the point of origin.

### 30 fathom restriction

When the 30 fathom restriction is in place, fishing for or possession of BOTTOM FISH is prohibited seaward of a line approximating 30 fathoms from the Queets River south to Leadbetter Pt., as described by the following coordinates:  
47°31.70'N, 124°37.03'W,  
47°25.67'N, 124°34.79'W,  
47°12.82'N, 124°29.12'W,  
46°52.94'N, 124°22.58'W,  
46°44.18'N, 124°18.00'W,  
46°38.17'N, 124°15.88'W.

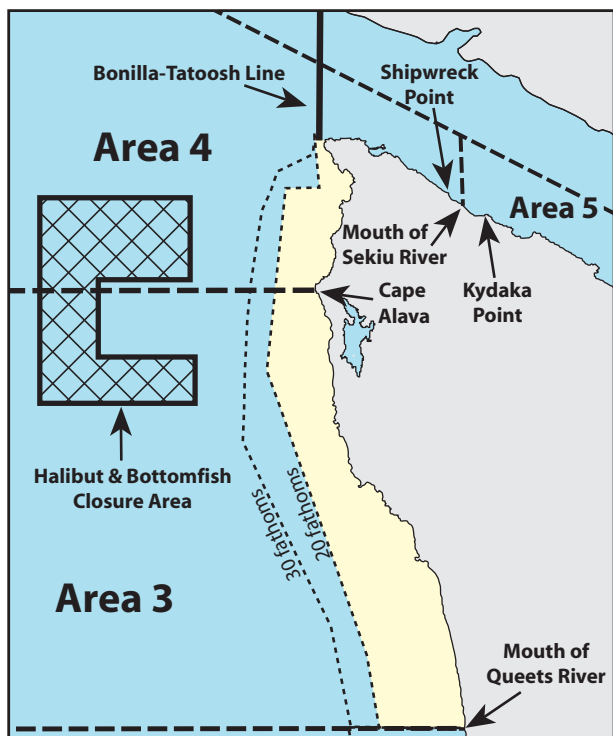
**NOTE:** In Areas 2-1 and 2-2, anglers may use either a freshwater, saltwater, or combination license.

# Marine Area 3 - LaPush

(From the Queets River north to Cape Alava)

SPECIES	SEASON	ADDITIONAL RULES
SALMON - ENTIRE AREA	June 1-June 28	<b>Open Tuesdays through Saturdays ONLY.</b> Min. size 24". Daily limit 1. CHINOOK only. <b>Season may close earlier if quota of 8,200 CHINOOK is attained in Areas 2, 3, and 4.</b>
	July 1-Sept. 13	<b>Open Tuesdays through Saturdays ONLY.</b> CHINOOK - min. size 24". COHO - min. size 16". Other SALMON species - no min. size. Daily limit 2 (combined). Only 1 CHINOOK may be retained. Release <u>wild</u> COHO. <b>Season may close earlier if sub-quota of 540 hatchery COHO or 350 CHINOOK guideline is attained.</b>
LaPush Late Season Area (see below for boundaries)	Sept. 20-Oct. 5	CHINOOK - min. size 24". COHO - min. size 16". Other SALMON species - no min. size. Daily limit 2 (combined). Only 1 CHINOOK may be retained. Release <u>wild</u> COHO. <b>Season may close earlier if sub-quota of 50 hatchery COHO or 100 CHINOOK quota is attained.</b>
TROUT	Year-round	Catch-and-release except up to 2 hatchery STEELHEAD may be retained.
STURGEON	Year-round	Min. size 42". Max. size 60". Daily limit 1. Release GREEN STURGEON.
ALBACORE TUNA, MACKEREL	Year-round	No min. size. No daily limit.
HERRING, SMELT, ANCHOVY, SARDINE, AND SAND LANCE	Year-round	No min. size. Daily limit 10 lbs., all species combined. All SMELT caught must be kept and count toward the daily limit.
PACIFIC HALIBUT	May 13-quota	<b>Open Tuesdays, Thursdays, and Saturdays ONLY.</b> No min. size. Daily limit 1. Season may close earlier if quota is attained. See HALIBUT and BOTTOMFISH closure area below. <b>If sufficient quota remains, then Area 4 will re-open June 17 and 19 shoreward 30 fathoms in the area west of the Bonilla-Tatoosh Line.</b> See 30 fathom restriction below.
<b>BOTTOMFISH</b>	Year-round season. Daily limit is a total of 15 BOTTOMFISH regardless of species, subject to individual limits and seasons shown below. Note HALIBUT and BOTTOMFISH Closure Area below.	
LINGCOD	Mar. 15-Oct. 18, 2008 Re-opens Mar. 14, 2009*	Min. size 22". Daily limit 2. No retention or possession of LINGCOD seaward of line approximating 20 fathoms May 21-Sept. 30 (except when HALIBUT is open). See 20 fathom restriction below.
SURFPERCH	Year-round	No min. size. Daily limit 15. No daily limit for SHINER PERCH.
ROCKFISH	Year-round	No min. size. Daily limit 10. No CANARY or YELLOWEYE may be retained. No retention or possession of rockfish seaward of a line approximating 20 fathoms May 21-Sept. 30 (except when HALIBUT is open). See 20 fathom restriction below.
<b>ALL OTHER FISH</b>	Year-round	No min. size. Daily limit 2 of each species. Sculpins not listed in the BOTTOMFISH definition count as 1 species.

\* Check the 2009-10 Fishing in Washington Sportfishing Pamphlet (available May 1, 2009) for complete 2009 LINGCOD season.



## HALIBUT and BOTTOMFISH Closure Area

Fishing for HALIBUT and BOTTOMFISH is closed, and anglers may not fish for SALMON with BOTTOMFISH aboard in the area described as an eastward facing "C" beginning at:

48°18'N, 125°18'W and continuing to  
48°18'N, 124°59'W, then to  
48°11'N, 124°59'W, then to  
48°11'N, 125°11'W, then to  
48°04'N, 125°11'W, then to  
48°04'N, 124°59'W, then to  
48°00'N, 124°59'W, then to  
48°00'N, 125°18'W, and  
back to the point of origin.

## 30 fathom restriction (HALIBUT)

When the 30 fathom restriction is in place, fishing for or possession of HALIBUT is prohibited seaward of a line approximating 30 fathoms from the Bonilla-Tatoosh line south to the Queets River, as described by the following coordinates:

48°24.79'N, 124°44.07'W,  
48°24.80'N, 124°44.74'W,  
48°23.94'N, 124°44.70'W,  
48°23.51'N, 124°45.01'W,  
48°22.59'N, 124°44.97'W,  
48°21.75'N, 124°45.26'W,  
48°21.23'N, 124°47.78'W,  
48°20.32'N, 124°49.53'W,  
48°16.72'N, 124°51.58'W,  
48°10.00'N, 124°52.58'W,  
48°05.63'N, 124°52.91'W,  
47°56.25'N, 124°52.57'W,  
47°40.28'N, 124°40.07'W,  
47°31.70'N, 124°37.03'W.

**LaPush Late Season Area** - Fishery restricted to the area north of 47°50'N. latitude and south of 48°00'N. latitude. Same season and rules as Marine Area 3 - ENTIRE AREA except Sept. 20-Oct. 5. See above for rules.

## 20 fathom restriction (BOTTOMFISH)

When the 20 fathom restriction is in place, fishing for or possession of BOTTOM FISH is prohibited seaward of a line approximating 20 fathoms from the Bonilla-Tatoosh line south to the Queets River, as described by the following coordinates:

48°23.90' N, 124°44.20' W,  
48°23.60' N, 124°44.90' W,  
48°18.60' N, 124°43.60' W,  
48°18.60' N, 124°48.20' W,  
48°10.00' N, 124°48.80' W,  
48°02.40' N, 124°49.30' W,  
47°37.60' N, 124°34.30' W,  
47°31.70' N, 124°32.40' W.

# Marine Area 4 - Neah Bay

(From Cape Alava north and inside Juan de Fuca Strait to the Sekiu River)

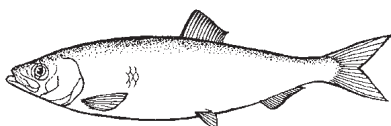
SPECIES	SEASON	ADDITIONAL RULES
SALMON - ENTIRE AREA	June 1-June 28	<b>Open Tuesdays through Saturdays ONLY.</b> Min. size 24". Daily limit 1. CHINOOK only. June season may close earlier if quota of 8,200 CHINOOK is attained in Areas 2, 3, and 4. East of a true north-south line through Sail Rock <b>CLOSED</b> to SALMON fishing.
West of the Bonilla-Tatoosh Line	July 1-Sept. 13	<b>Seasons below may close earlier if quota of 2,060 hatchery COHO or 950 CHINOOK guideline is attained.</b> <b>Open Tuesdays through Saturdays ONLY.</b> CHINOOK - min. size 24". COHO - min. size. 16". Other SALMON species - no min. size. Daily limit 2 (combined). Only 1 CHINOOK may be retained. Release <u>wild</u> COHO. Aug. 1-Sept. 13: Release CHUM.
East of the Bonilla-Tatoosh Line	July 1-July 31	<b>Open Tuesdays through Saturdays ONLY.</b> CHINOOK - min. size 24". COHO - min. size. 16". Other SALMON species - no min. size. Daily limit 2 (combined). Only 1 CHINOOK may be retained. Release <u>wild</u> COHO. <b>East of a true north-south line through Sail Rock CLOSED to SALMON fishing. See Kydaka Point Closure below.</b>
	Aug. 1-Sept. 13	<b>Open Tuesdays through Saturdays ONLY.</b> COHO - min. size. 16". Other SALMON species - no min. size. Daily limit 2 (combined). Release CHINOOK, <u>wild</u> COHO and CHUM. <b>See Kydaka Point Closure below.</b>
		<b>Waters east of the Bonilla-Tatoosh Line will re-open for an additional 4,000 hatchery COHO if the hatchery COHO quota is reached prior to Sept. 13.</b>
TROUT	Year-round	Catch-and-release except up to 2 hatchery STEELHEAD may be retained.
STURGEON	Year-round	Min. size 42". Max. size 60". Daily limit 1. Release GREEN STURGEON.
ALBACORE TUNA, MACKEREL	Year-round	No min. size. No daily limit.
HERRING, SMELT, ANCHOVY, SARDINE, AND SAND LANCE	Year-round	No min. size. Daily limit 10 lbs., all species combined. All SMELT caught must be kept and count toward the daily limit. <b>For SMELT:</b> East of the Bonilla-Tatoosh line - jig gear may be used 7 days a week. Dipnets may be used 8:00 a.m. Fridays through 8:00 a.m. Wednesdays. West of the Bonilla-Tatoosh line - dipnets and jigs may be used 7 days a week.
PACIFIC HALIBUT	May 13-quota	<b>Open Tuesdays, Thursdays, and Saturdays ONLY.</b> No min. size. Daily limit 1. Season may close earlier if quota is attained. See HALIBUT and BOTTOMFISH Closure Area on previous page. <b>If sufficient quota remains, then Area 4 will re-open June 17 and 19 shoreward 30 fathoms in the area west of the Bonilla-Tatoosh Line.</b> See 30 fathom restriction on previous page.
<b>BOTTOMFISH</b>	Year-round season. Daily limit is a total of 15 BOTTOMFISH regardless of species, subject to individual limits and seasons shown below. See HALIBUT and BOTTOMFISH Closure Area on previous page.	
LINGCOD	Apr. 16-Oct. 15, 2008 Re-opens Apr. 16, 2009*	Min. size 24". Daily limit 2. No retention or possession of LINGCOD seaward of line approximating 20 fathoms May 21-Sept. 30 (except when HALIBUT is open). See 20 fathom restriction on previous page.
SURFPERCH	Year-round	No min. size. Daily limit 15. No daily limit for SHINER PERCH.
ROCKFISH	Year-round	No min. size. Daily limit 10. No CANARY or YELLOWEYE may be retained. No retention or possession of rockfish seaward of a line approximating 20 fathoms May 21-Sept. 30 (except when HALIBUT is open). See 20 fathom restriction on previous page.
CABEZON east of Bonilla-Tatoosh Line west of Bonilla-Tatoosh Line	Year-round Year-round	No min. size. Daily limit 2. No min. size. Daily limit is 15 fish in the aggregate.
WOLF-EEL	CLOSED	
<b>ALL OTHER FISH</b>	Year-round	No min. size. Daily limit 2 of each species. Sculpins not listed in the BOTTOMFISH definition count as 1 species.

\* Check the 2009-10 Fishing in Washington Sportfishing Pamphlet (available May 1, 2009) for complete 2009 LINGCOD season.

**Bonilla-Tatoosh Line:** A line running from the western end of Cape Flattery to Tatoosh Island Lighthouse to the buoy adjacent to Duntze Rock, then in a straight line to Bonilla Point on Vancouver Island.

**Kydaka Point Closure:** July 1-Sept. 30: waters south of a line from Kydaka Point westerly approximately 4 miles to Shipwreck Point **CLOSED** to fishing for SALMON.

**Pacific Herring**



**Size:** up to 10"  
**Color:** silver with blue-green tint above.  
**Look for:** deeply forked tail and lack of adipose fin.

**Albacore**



**Size:** up to 50"  
**Color:** steel-blue on back; silver below.  
**Look for:** long sabre-like pectoral fin.

**Halibut**



**Size:** up to 6'  
**Color:** white on one side; brown-gray on the other.  
**Look for:** large mouth and slightly forked tail.

# Marine Area 5 - Sekiu and Pillar Point

(From mouth of the Sekiu River east to Low Point, mouth of the Lyre River) See map on following page.

SPECIES	SEASON	ADDITIONAL RULES
SALMON - ENTIRE AREA (CHINOOK Selective Fishery)	July 1-Aug. 9	CHINOOK - min. size 22". Other SALMON species - no min. size. Daily limit 2 (combined). Release <u>wild</u> CHINOOK, <u>wild</u> COHO, and CHUM. Handling Rule in effect for <u>wild</u> CHINOOK, <u>wild</u> COHO, and CHUM. See <b>Kydaka Point Closure below</b> .
	Aug. 10-Sept. 15	No min. size. Daily limit 2 (combined). Release <u>all</u> CHINOOK, <u>wild</u> COHO, and CHUM. Handling Rule in effect for <u>all</u> CHINOOK, <u>wild</u> COHO, and CHUM. See <b>Kydaka Point Closure below</b> .
	Sept. 16-Sept. 30	No min. size. Daily limit 2 (combined). Release <u>all</u> CHINOOK and CHUM. Handling Rule in effect for <u>all</u> CHINOOK and CHUM. See <b>Kydaka Point Closure below</b> .
	Nov. 1-Nov. 30	CHINOOK - min. size 22". Other SALMON species - no min. size. Daily limit 2 (combined). Only 1 CHINOOK may be retained.
	Feb. 14-Apr. 10	CHINOOK - min. size 22". Other SALMON species - no min. size. Daily limit 1.
TROUT	Year-round	Catch-and-release except up to 2 hatchery STEELHEAD may be retained.
STURGEON	Year-round	Min. size 42". Max. size 60". Daily limit 1. Release GREEN STURGEON.
ALBACORE TUNA, MACKEREL	Year-round	No min. size. No daily limit.
HERRING, SMELT, ANCHOVY, SARDINE, AND SAND LANCE	Year-round	No min. size. Daily limit 10 lbs., all species combined. All SMELT caught must be kept and count toward the daily limit. <b>For SMELT:</b> Jig gear may be used 7 days a week. Dipnets may be used 8:00 a.m. Fridays through 8:00 a.m. Wednesdays.
PACIFIC HALIBUT	May 22-July 21	<b>Open Thursdays through Mondays ONLY.</b> No min. size. Daily limit 1.
<b>BOTTOMFISH</b>	Year-round season. Daily limit is a total of 15 BOTTOMFISH regardless of species, subject to individual limits and seasons shown below.	
LINGCOD	May 1-June 15 May 21-June 15	<b>Hook and line season only.</b> Min. size 26". Max. size 40". Daily limit 1. <b>Spearfishing season only.</b> No min. or max. size. Daily limit 1.
SURFPERCH	Year-round	No min. size. Daily limit 10. No daily limit for SHINER PERCH.
ROCKFISH	May 1-Sept. 30	No min. size. Daily limit is first legal rockfish caught. No YELLOWEYE or CANARY rockfish may be retained. In the area west of Slip Point only - daily limit is first 3 legal rockfish caught, except at least 2 of the 3 must be BLACK rockfish. Entire area is CLOSED to spearfishing for rockfish.
PACIFIC COD, POLLOCK, HAKE	Year-round	No min. size. Daily limit 2 of each species.
CABEZON	May 1-Nov. 30	No min. size. Daily limit 2.
WOLF-EEL, SIXGILL SHARK	CLOSED	SIXGILL SHARK may not be removed from the water.
<b>ALL OTHER FISH</b>	Year-round	No min. size. Daily limit 2 of each species. Sculpins not listed in the BOTTOMFISH definition count as 1 species.

**Kydaka Point Closure:** July 1-Sept. 30: waters south of a line from Kydaka Point westerly approximately 4 miles to Shipwreck Point CLOSED to fishing for SALMON.

**Cabezon**



**Size:** up to 30"  
**Color:** olive green to brown gray with lighter mottling.  
**Look for:** flaplike cirrus on head; small teeth.

**Walleye Pollock**



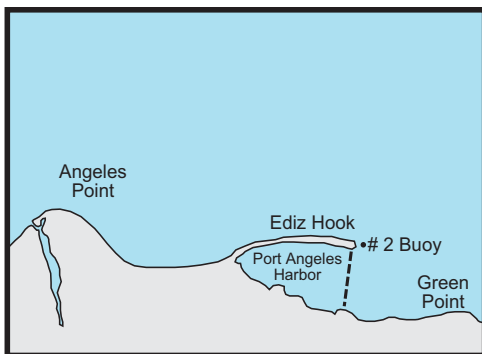
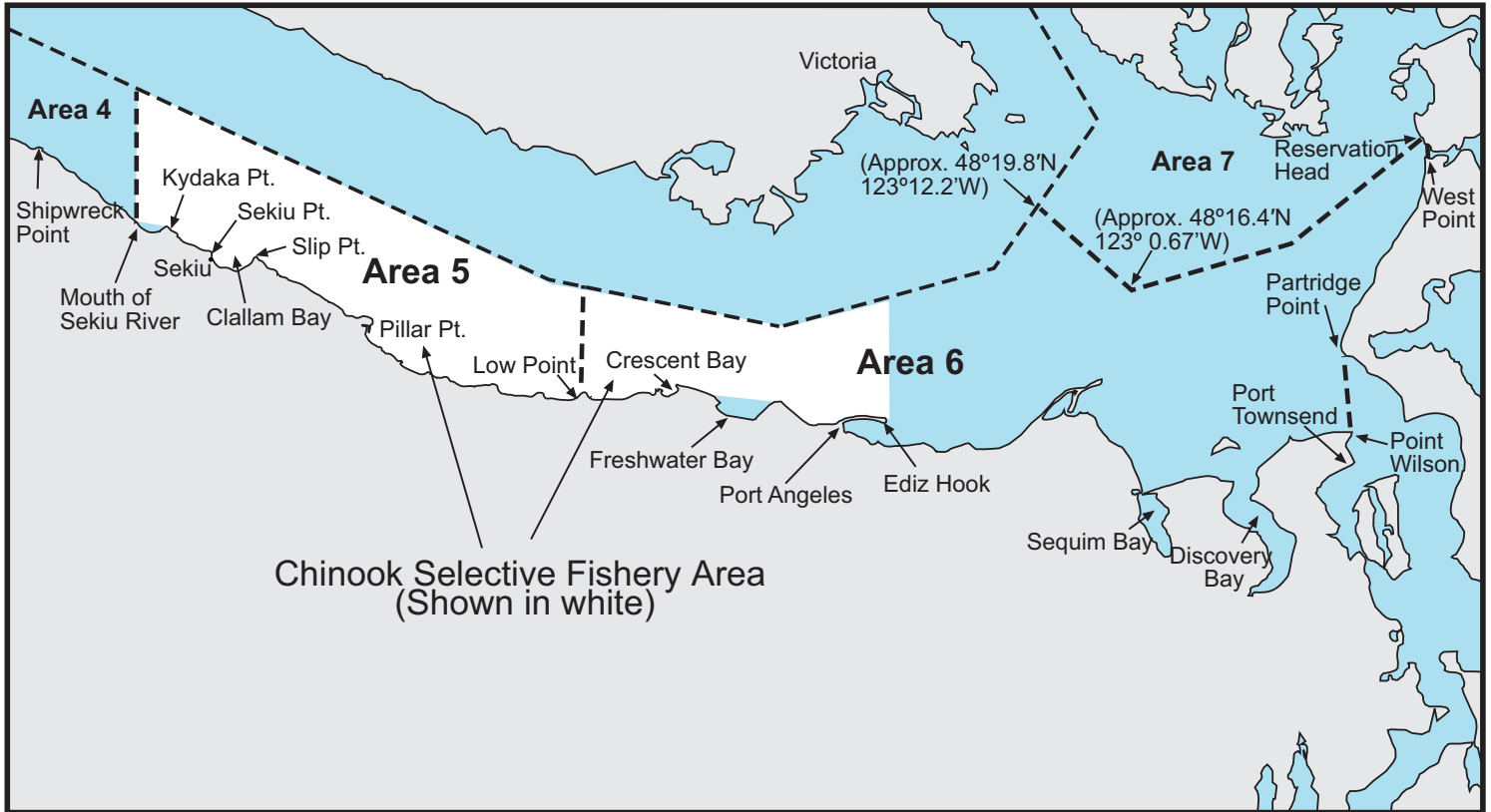
**Size:** up to 20"  
**Color:** brown with mottling.  
**Look for:** whiskers absent; 3 fins on back.

**Surf Smelt**

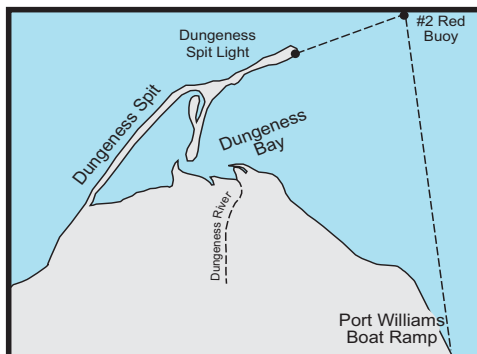


**Size:** up to 8"  
**Color:** silver with a stripe along the side.  
**Look for:** small adipose fin and stripe on the side.

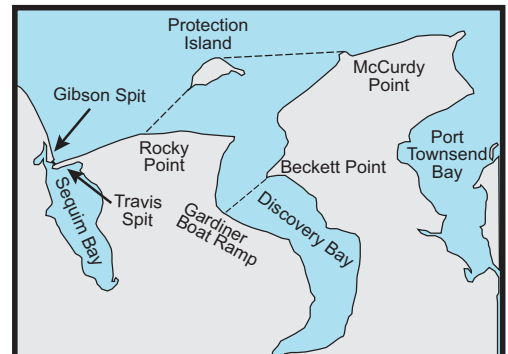
# Marine Area 5 and 6 Map



**Port Angeles Harbor Closure:** Waters of Port Angeles Harbor west of a line from the tip of Ediz Hook to the ITT Rayonier Dock.



**Dungeness Bay Fishery and Closure:** Waters of Dungeness Bay inside of a line from Dungeness Spit Lighthouse to the #2 Red Buoy, then to the Port Williams boat ramp. Oct. 1-Oct. 31: open to fishing for COHO SALMON. See rules next page. CLOSED to fishing for SALMON at all other times.



**Discovery Bay Shrimp District:** Waters south of a line from McCurdy Point on the Quimper Peninsula to the northern tip of Protection Island then from the western end of Protection Island to Rocky Point on the Miller Peninsula and all waters of Discovery Bay.



## Do your part to protect orcas from harassment by following these boating guidelines:

- Slow down: reduce speed to less than 7 knots when within 400 yards of the nearest whale. Avoid abrupt course changes and keep clear of the whales' path.
- Do not approach or position your vessel closer than 100 yards to any whale.
- Do not approach whales from the front or from behind. Approach and depart from the side, moving parallel to the direction of the whales. Stay on the offshore side of the whales when close to shore.

For more information, visit [www.nwr.noaa.gov/Marine-Mammals/upload/BeWhaleWise.pdf](http://www.nwr.noaa.gov/Marine-Mammals/upload/BeWhaleWise.pdf)

# Marine Area 6 - East Juan de Fuca Strait

(From Low Point east to the Partridge Point – Point Wilson line north to the line from Trial Island (near Victoria B.C.) – Vessel Traffic Separation Buoy “R” – Smith Island to the Lawson Reef Buoy to Northwest Island to the Initiative 77 marker on Fidalgo Island and west of the line from Reservation Head to West Point)

SPECIES	SEASON	ADDITIONAL RULES
SALMON <b>(CHINOOK Selective Fishery)</b> West of a true north/south line through the #2 Buoy immediately east of Ediz Hook	July 1-Aug. 9	CHINOOK - min. size 22". Other SALMON species - no min. size. Daily limit 2 (combined). Release <u>wild</u> CHINOOK, <u>wild</u> COHO, and CHUM. Handling Rule in effect for <u>wild</u> CHINOOK, <u>wild</u> COHO, and CHUM. <b>See closures below.</b>
<b>(CHINOOK Release Area)</b> East of a true north/south line through the #2 Buoy immediately east of Ediz Hook	July 1-Aug. 9	No min. size. Daily limit 2 (combined). Release <u>all</u> CHINOOK, <u>wild</u> COHO, and CHUM. Handling Rule in effect for <u>all</u> CHINOOK, <u>wild</u> COHO, and CHUM. <b>See closures below.</b>
ENTIRE AREA	Aug. 10-Sept. 30	No min. size. Daily limit 2 (combined). Release <u>all</u> CHINOOK, <u>wild</u> COHO, and CHUM. Handling Rule in effect for <u>all</u> CHINOOK, <u>wild</u> COHO, and CHUM. <b>See closures below.</b>
	Oct. 1-Oct. 31	CHINOOK - min. size 22". Other SALMON species - no min. size. Daily limit 2 (combined). Only 1 CHINOOK may be retained. <b>See closures below. See Dungeness Bay Fishery and Closure below.</b>
	Feb. 14-Apr. 10	CHINOOK - min. size 22". Other SALMON species - no min. size. Daily limit 1. <b>See Dungeness Bay Fishery and Closure below.</b>
Dungeness Bay Fishery (see below for boundaries)	Oct. 1-Oct. 31	No min. size. Daily limit 2 COHO only. Handling Rule in effect for all species of SALMON except COHO.
TROUT	Year-round	Catch-and-release except up to 2 hatchery STEELHEAD may be retained. <b>See Freshwater Bay Closure below.</b>
STURGEON	Year-round	Min. size 42". Max. size 60". Daily limit 1. Release GREEN STURGEON.
ALBACORE TUNA, MACKEREL	Year-round	No min. size. No daily limit.
HERRING, SMELT, ANCHOVY, SARDINE, AND SAND LANCE	Year-round	No min. size. Daily limit 10 lbs., all species combined. All SMELT caught must be kept and count toward the daily limit. HERRING - CLOSED Jan. 16-Apr. 15 south of a line from Ediz Hook to Partridge Point. <b>For SMELT:</b> Jig gear may be used 7 days a week. Dipnets may be used 8:00 a.m. Fridays through 8:00 a.m. Wednesdays.
PACIFIC HALIBUT	Apr. 10-June 13, 2008*	<b>Open Thursdays through Mondays ONLY.</b> No min. size. Daily limit 1. *Check the WDFW website at <a href="http://www.wdfw.wa.gov">http://www.wdfw.wa.gov</a> or call (360) 902-2700 in March 2009 for updates on the April 2009 opening for PACIFIC HALIBUT.
<b>BOTTOMFISH</b>	Year-round season. Daily limit is a total of 15 BOTTOMFISH regardless of species, subject to individual limits and seasons shown below. <b>See Freshwater Bay Closure below.</b>	
LINGCOD	May 1-June 15 May 21-June 15	<b>Hook and line season only.</b> Min. size 26". Max. size 40". Daily limit 1. <b>Spearfishing season only.</b> No min. or max. size. Daily limit 1.
SURFPERCH	Year-round	No min. size. Daily limit 10. No daily limit for SHINER PERCH.
ROCKFISH	May 1-Sept. 30	No min. size. Daily limit is first legal rockfish caught. No YELLOWEYE or CANARY rockfish may be retained. CLOSED to spearfishing for rockfish.
PACIFIC COD, POLLOCK, HAKE	Year-round	No min. size. Daily limit 2 of each species.
CABEZON	May 1-Nov. 30	No min. size. Daily limit 2.
WOLF-EEL, SIXGILL SHARK	CLOSED	SIXGILL SHARK may not be removed from the water.
<b>ALL OTHER FISH</b>	Year-round	No min. size. Daily limit 2 of each species. Sculpins not listed in the BOTTOMFISH definition count as 1 species. <b>See Freshwater Bay Closure below.</b>

## CLOSURES:

**Dungeness Bay Fishery and Closure:** Waters of Dungeness Bay inside of a line from Dungeness Spit Lighthouse to the #2 Red Buoy, then to the Port Williams boat ramp. Oct. 1-Oct. 31: OPEN to fishing for COHO SALMON. CLOSED to fishing for SALMON at all other times. See Dungeness Bay Fishery above for rules.

**Freshwater Bay Closure:** July 1-Oct. 31: waters of Freshwater Bay south of a line from Angeles Point westerly approximately 4 miles to Observatory Point (Bachelor Rock) closed to fishing for ALL finfish.

**Port Angeles Harbor Closure:** July 1-Oct. 31: waters of Port Angeles Harbor west of a line from the tip of Ediz Hook to the ITT Rayonier Dock closed to fishing for SALMON.

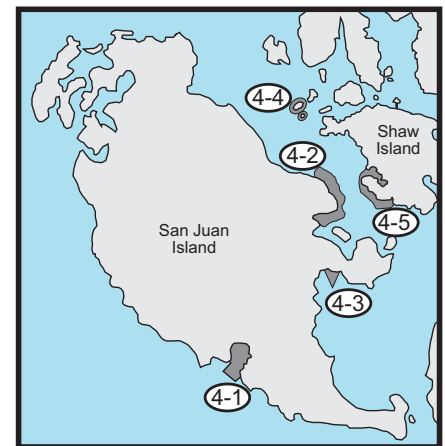
**Sequim Bay Closure:** Oct. 1-Oct. 31: waters of Sequim Bay south of a line from the southern end of Gibson Spit to the west end of Travis Spit CLOSED to fishing for SALMON.

**Discovery Bay Closure:** Oct. 1-Oct. 31: waters of Discovery Bay south of a line from the Gardiner boat ramp to Beckett Point CLOSED to fishing for SALMON.

# Marine Area 7 Map



- ① **Bellingham Bay Closure and Fishery:** Waters of Bellingham and Padilla bays south and east of a line from Gooseberry Pt. to Sandy Pt. to Pt. Migley, from Carter Pt. to north tip of Vendovi Island to Clark Pt., and true west from Yellow Bluff (southwest corner of Guemes Island) to Yellow Bluff Reef Range Marker to Washington State Dept. of Transportation ferry terminal dock east of Shannon Pt. and north of the railroad bridges at Swinomish Slough - same rules as Marine Area 7 - ENTIRE AREA, except July 1-Aug. 15: CLOSED to fishing for SALMON and Aug. 16-Oct. 31: OPEN to fishing for SALMON. (see rules for Bellingham Bay Fishery on next page).
- ② **Samish Bay Closure:** Waters of Samish Bay lying south of a line running true east from Fish Point - same rules as Marine Area 7 - ENTIRE AREA, except July 1-Oct. 15: CLOSED to fishing for SALMON and Oct. 16-Oct. 31: same rules as Bellingham Bay Fishery.
- ③ **Lummi Indian Reservation:** Some Indian reservations or portions thereof may be closed to non-Indian fishing and/or access. Be sure to contact the tribal office at (360) 384-1489 for necessary permits and rules.



**San Juan Islands Marine Preserve**  
Closed to all shellfish and bottomfish activities (except crabbing in Parks Bay on Shaw Island).

**San Juan Islands Marine Preserve (False Bay, Friday Harbor, Argyle Lagoon, Yellow and Low Islands, and Shaw Island):** Closed to all SHELLFISH and BOTTOMFISH activity (except crabbing in Parks Bay on Shaw Island). Yellow and Low Islands also closed to SALMON fishing.

- ④-1 **False Bay:** The tidelands and bedlands of False Bay on San Juan Island, including all University of Washington (UW)-owned tidelands beginning at a marker 400' east of the east entrance of False Bay and extending to the entrance of False Bay, all UW-owned tidelands and bedlands within a line beginning at the UW marker on the shore at the east entrance of False Bay, projected 500 yards offshore, then northwest to a point 500 yards offshore along a line projected from a UW marker on the shore at the west side of a small peninsula at the west entrance of False Bay, then to shore along the line to the marker, and all UW-owned tidelands west of the marker to a UW marker 600' west of the small peninsula.
- ④-2 **Friday Harbor:** Those tidelands and bedlands adjacent to San Juan Island within a line beginning on the shore 500 yards west of Point Caution, then 500 yards offshore, then south and east following the shoreline to the intersection with a line projected from a UW marker located 100' north of the north entrance of the floating breakwater of the Port of Friday Harbor and projected toward Reid Rock Buoy, then along the line to shore on San Juan Island.
- ④-3 **Argyle Lagoon:** Those UW-owned tidelands and all bedlands enclosed by the inner spit of Argyle Lagoon on San Juan Island.
- ④-4 **Yellow and Low Islands Preserve:** All tidelands and bedlands within 300 yards of Yellow Island and 300 yards of Low Island. Also closed to SALMON fishing.
- ④-5 **Shaw Island:** Those tidelands and bedlands within a line beginning at a UW marker on the shore at Hicks Bay 122°58'15"W longitude, then due south 500 yards, then north and west at a distance of 500 yards from shore to the intersection with a line projected 261° true from a UW marker on the shore of Parks Bay, which passes just south of the unnamed island at the north end of Parks Bay, then along the line to the shore of Shaw Island, including all tidelands and bedlands of Parks Bay south of the line.

# Marine Area 7 - San Juan Islands

(All marine waters north of the Trial Island line described under Area 6 to the United States-Canada boundary)

SPECIES	SEASON	ADDITIONAL RULES
SALMON - ENTIRE AREA	July 1-July 31	CHINOOK - min. size 22". Other SALMON species - no min. size. Daily limit 2 (combined). Only 1 CHINOOK may be retained. <b>See Southern Rosario Strait/Eastern Strait of Juan de Fuca Closure below. See Bellingham Bay Closure and Fishery, Samish Bay Closure, and Yellow and Low Islands Preserve on previous page.</b>
	Aug. 1-Sept. 30	CHINOOK - min. size 22". Other SALMON species - no min. size. Daily limit 2 (combined). Only 1 CHINOOK may be retained. Release <u>wild</u> COHO, and CHUM. Handling Rule in effect for <u>wild</u> COHO, and CHUM. <b>See Southern Rosario Strait/Eastern Strait of Juan de Fuca Closure below. See Bellingham Bay Closure and Fishery, Samish Bay Closure, and Yellow and Low Islands Preserve on previous page.</b>
	Oct. 1-Oct. 31	CHINOOK - min. size 22". Other SALMON species - no min. size. Daily limit 2 (combined). Only 1 CHINOOK may be retained. <b>See Bellingham Bay Closure and Fishery, Samish Bay Closure, and Yellow and Low Islands Preserve on previous page.</b>
	Feb. 1-Apr. 15	CHINOOK - min. size 22". Other SALMON species - no min. size. Daily limit 2 (combined). Release <u>wild</u> CHINOOK. Handling Rule in effect for <u>wild</u> CHINOOK. <b>See Yellow and Low Islands Preserve on previous page.</b>
Bellingham Bay Fishery (see ① on previous page for boundaries)	Aug. 16-Oct. 31	CHINOOK - min. size 22". Other SALMON species - no min. size. Daily limit 4 (combined). Up to 2 CHINOOK may be retained. <b>See Samish Bay Closure on previous page.</b>
TROUT	Year-round	Catch-and-release except up to 2 hatchery STEELHEAD may be retained.
STURGEON	Year-round	Min. size 42". Max. size 60". Daily limit 1. Release GREEN STURGEON.
ALBACORE TUNA, MACKEREL	Year-round	No min. size. No daily limit.
HERRING, SMELT, ANCHOVY, SARDINE, AND SAND LANCE	Year-round	No min. size. Daily limit 10 lbs., all species combined. All SMELT caught must be kept and count toward the daily limit. HERRING - CLOSED year-round north of a line from Sandy Point to Patos Island to the Canadian boundary. <b>For SMELT:</b> Jig gear may be used 7 days a week. Dipnets may be used 8:00 a.m. Fridays through 8:00 a.m. Wednesdays.
PACIFIC HALIBUT	Apr. 10-June 13, 2008*	<b>Open Thursdays through Mondays ONLY.</b> No min. size. Daily limit 1. *Check the WDFW website at <a href="http://www.wdfw.wa.gov">http://www.wdfw.wa.gov</a> or call (360) 902-2700 in March 2009 for updates on the April 2009 opening for PACIFIC HALIBUT.
<b>BOTTOMFISH</b>	Year-round season. Daily limit is a total of 15 BOTTOMFISH regardless of species, subject to individual limits and seasons shown below. <b>See closures on previous page.</b>	
LINGCOD	May 1-June 15 May 21-June 15	<b>Hook and line season only.</b> Min. size 26". Max. size 40". Daily limit 1. <b>Spearfishing season only.</b> No min. or max. size. Daily limit 1.
SURFPERCH	Year-round	No min. size. Daily limit 10. No daily limit for SHINER PERCH.
ROCKFISH	May 1-Sept. 30	No min. size. Daily limit is first legal rockfish caught. No YELLOWEYE or CANARY rockfish may be retained. CLOSED to spearfishing for rockfish.
PACIFIC COD, POLLOCK, HAKE	Year-round	No min. size. Daily limit 2 of each species.
CABEZON	May 1-Nov. 30	No min. size. Daily limit 2.
WOLF-EEL, SIXGILL SHARK	CLOSED	SIXGILL SHARK may not be removed from the water.
<b>ALL OTHER FISH</b>	Year-round	No min. size. Daily limit 2 of each species. Sculpins not listed in the BOTTOMFISH definition count as 1 species.

- ⑤ **Southern Rosario Strait/Eastern Strait of Juan de Fuca Closure:** Waters of Area 7 in Rosario Strait and the eastern portion of the Strait of Juan de Fuca southerly of a line running true south from the westernmost point on Fidalgo Head to Burrows Island, then westerly and southerly along the shore of Burrows Island to the Burrows Island Lighthouse, then westerly to Bird Rocks, then westerly from Bird Rocks to the southernmost point on Decatur Island, then southerly across Lopez Pass to Lopez Island and following the shore of Lopez Island southerly and westerly to Iceberg Point, then from Iceberg Point to Cattle Point, then south southwest to the Salmon Bank Buoy, and then true south from the Salmon Bank Buoy to the Area 7 boundary - July 1-Sept. 30: CLOSED to fishing for SALMON. Oct. 1-June 30: same rules as Marine Area 7 - ENTIRE AREA.

## Sevengill Shark

**Size:** up to 8.5'

**Color:** silvery grey or brown with irregular black spotting on back and fins.

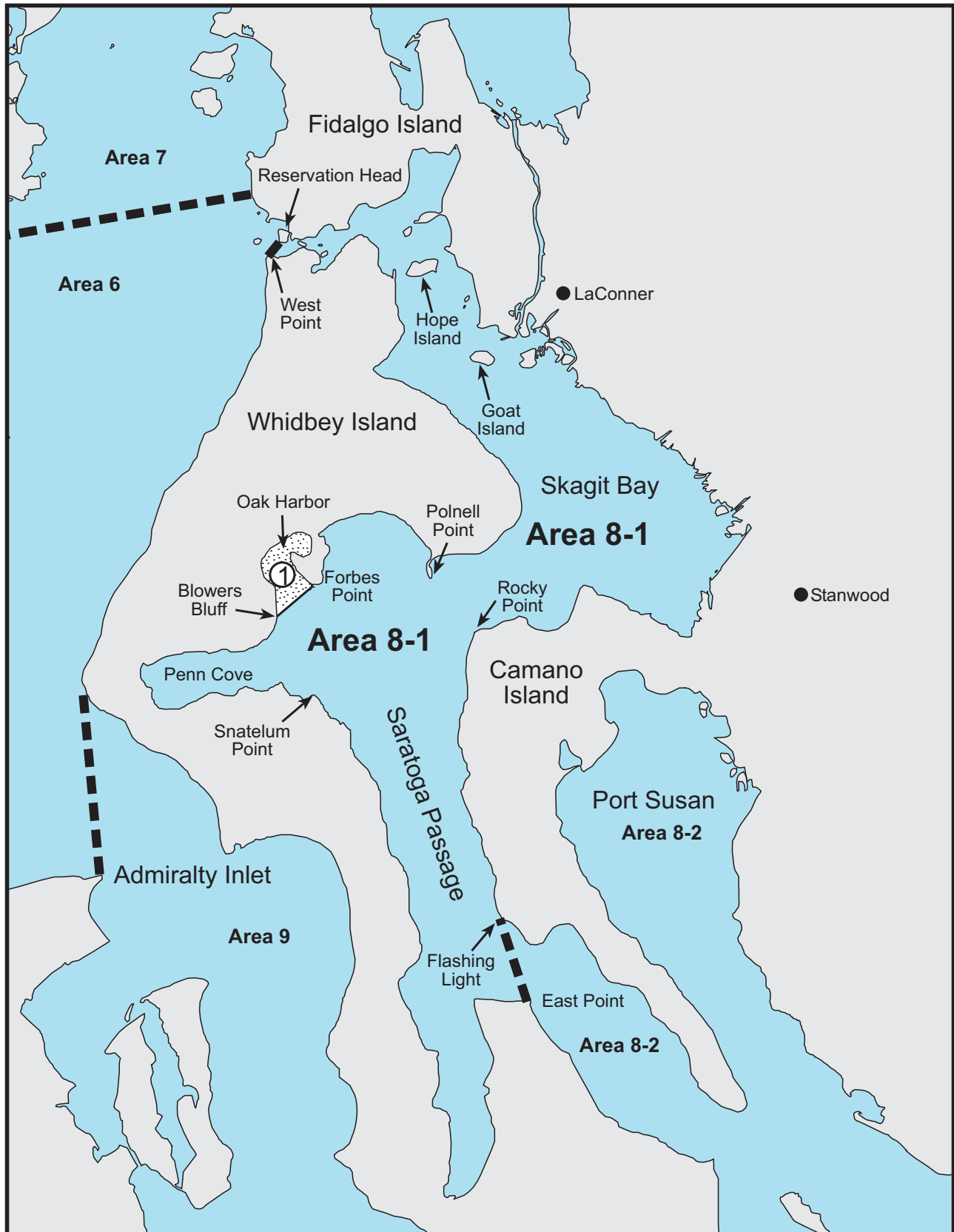
**Look for:** one fin on back, situated towards tail. Seven gill slits on each side of the head.

*The department is tagging sevengill sharks to learn more about their behavior and migration patterns. If you see or catch a tagged shark in Washington waters, please report the color and tag number.*





# Marine Area 8-1 Map



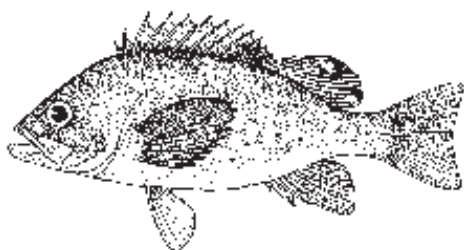
① **Oak Harbor Fishery:** Waters of Oak Harbor west of a line from Forbes Point to Blowers Bluff. Same rules as Marine Area 8-1, ENTIRE AREA, except Oct. 1-Oct. 31. See Oak Harbor Fishery on next page for rules from Oct. 1-Oct. 31.

# Marine Area 8-1 - Deception Pass, Hope Island, and Skagit Bay

(From West Point to Reservation Head eastward through Deception Pass, including all waters of Swinomish Slough and Skagit Bay, and the portion of Saratoga Passage north and west of a line from East Point Light to light on Camano Island (Saratoga Pass light #4 Fl Red 4 Sec)

SPECIES	SEASON	ADDITIONAL RULES
SALMON - ENTIRE AREA	Aug. 1-Sept. 30	No min. size. Daily limit 2 (combined). Release CHINOOK. Handling Rule in effect for CHINOOK.
	Jan. 1-Apr. 30	CHINOOK - min. size 22". Other SALMON species - no min. size. Daily limit 2 (combined). Release <u>wild</u> CHINOOK. Handling Rule in effect for <u>wild</u> CHINOOK.
Oak Harbor Fishery (see ① on previous page for boundaries)	Oct. 1-Oct. 31	No min. size. Daily limit 2 COHO only. Handling Rule in effect for all species other than COHO.
TROUT	Year-round	Catch-and-release except up to 2 hatchery STEELHEAD may be retained.
STURGEON	Year-round	Min. size 42". Max. size 60". Daily limit 1. Release GREEN STURGEON.
ALBACORE TUNA, MACKEREL	Year-round	No min. size. No daily limit.
HERRING, SMELT, ANCHOVY, SARDINE, AND SAND LANCE	Year-round	No min. size. Daily limit 10 lbs., all species combined. All SMELT caught must be kept and count toward the daily limit. <b>For SMELT:</b> Jig gear may be used 7 days a week. Dipnets may be used 8:00 a.m. Fridays through 8:00 a.m. Wednesdays.
PACIFIC HALIBUT	Apr. 10-June 13, 2008*	<b>Open Thursdays through Mondays ONLY.</b> No min. size. Daily limit 1. *Check the WDFW website at <a href="http://www.wdfw.wa.gov">http://www.wdfw.wa.gov</a> or call (360) 902-2700 in March 2009 for updates on the April 2009 opening for PACIFIC HALIBUT.
<b>BOTTOMFISH</b>	Year-round season. Daily limit is a total of 15 BOTTOMFISH regardless of species, subject to individual limits and seasons shown below.	
LINGCOD	May 1-June 15 May 21-June 15	<b>Hook and line season only.</b> Min. size 26". Max. size 40". Daily limit 1. <b>Spearfishing season only.</b> No min. or max. size. Daily limit 1.
SURFPERCH	Year-round	No min. size. Daily limit 10. No daily limit for SHINER PERCH.
ROCKFISH	Only open during LINGCOD or SALMON seasons.	No min. size. Daily limit is first legal rockfish caught. No YELLOWEYE or CANARY rockfish may be retained. CLOSED to spearfishing for rockfish.
PACIFIC COD, POLLOCK, HAKE, WOLF-EEL, SIXGILL SHARK	CLOSED	SIXGILL SHARK may not be removed from the water.
CABEZON	May 1-Nov. 30	No min. size. Daily limit 2.
<b>ALL OTHER FISH</b>	Year-round	No min. size. Daily limit 2 of each species. Sculpins not listed in the BOTTOMFISH definition count as 1 species.

**Black Rockfish**



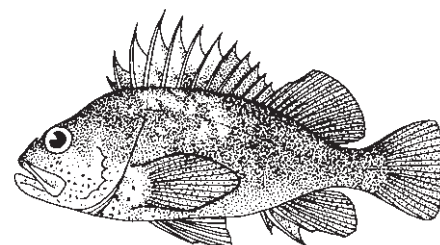
**Size:** up to 25"  
**Color:** back is bluish-black; sides are gray with black spots.  
**Look for:** similarities with freshwater bass.

**Yelloweye Rockfish**



**Size:** up to 36"  
**Color:** orange-red to orange-yellow.  
**Look for:** bright yellow eyes; fins may have black tips.

**Quillback Rockfish**



**Size:** up to 24"  
**Color:** head and throat are light brown with yellow tint.  
**Look for:** high fin on back; may be freckling.

# Marine Area 8-2 Map



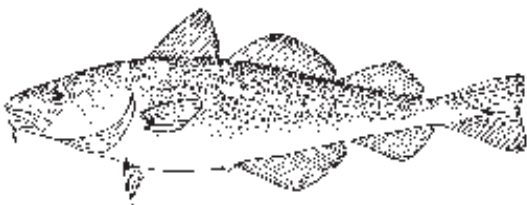
- ① **Tulip Bay Closure:** Closed to all fishing east of a line from Mission Point to Hermosa Point.
- ② **Tulip Terminal Area Fishery:** Waters adjacent to Tulip Bay west of a line from Mission Point to Hermosa Point, and within 2,000' from shore between the pilings at Old Bower's Resort (on the south) to the fishing boundary marker located approximately 1.4 miles northwest of Hermosa Point (on the north). Same rules as Marine Area 8-2 - ENTIRE AREA, except June 15-Sept. 28: open to fishing for SALMON (see rules for Tulip Terminal Area Fishery on next page).
- ③ **South Marine Area 8-2 Fishery:** Waters of Marine Area 8-2 south of the line true east from Randall Point, 47°59'N (approximately 1,000 yards north of the Clinton Ferry Dock to the south end of the Everett Naval Station dock). Same rules as Marine Area 8-2, ENTIRE AREA, except Oct. 1-Oct. 31. See South Marine Area 8-2 Fishery on next page for rules from Oct. 1-Oct. 31.

# Marine Area 8-2 - Port Susan and Port Gardner

(East of East Point Light-Camano Island Light line (described in Area 8-1) and north of the Possession Point-Shipwreck line)

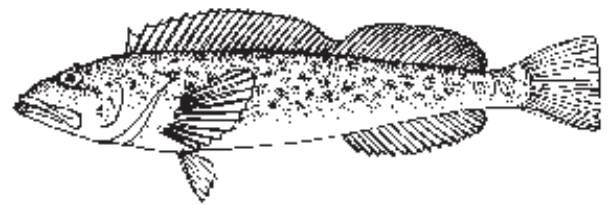
SPECIES	SEASON	ADDITIONAL RULES
SALMON - ENTIRE AREA	Aug. 1-Sept. 30	No min. size. Daily limit 2 (combined). Release CHINOOK. Handling Rule in effect for CHINOOK. See <b>Tulalip Terminal Area Fishery and Tulalip Bay Closure on previous page.</b>
	Jan. 1-Apr. 30	CHINOOK - min. size 22". Other SALMON species - no min. size. Daily limit 2 (combined). Release <u>wild</u> CHINOOK. Handling Rule in effect for <u>wild</u> CHINOOK. See <b>Tulalip Bay Closure on previous page.</b>
Tulalip Terminal Area Fishery (see ② on previous page for boundaries)	June 15-Sept. 1	<b>Open Fridays through Noon Mondays ONLY.</b> CHINOOK - min. size 22". Other SALMON species - no min. size. Daily limit 2 (combined). See <b>Tulalip Bay Closure on previous page.</b>
	Sept. 6-Sept. 28	<b>Open Saturdays and Sundays ONLY.</b> CHINOOK - min. size 22". Other SALMON species - no min. size. Daily limit 2 (combined). See <b>Tulalip Bay Closure on previous page.</b>
South Marine Area 8-2 Fishery (see ③ on previous page for boundaries)	Oct. 1-Oct. 31	No min. size. Daily limit 2 (combined). Release CHINOOK. Handling Rule in effect for CHINOOK.
TROUT	Year-round	Catch-and-release except up to 2 hatchery STEELHEAD may be retained.
STURGEON	Year-round	Min. size 42". Max. size 60". Daily limit 1. Release GREEN STURGEON.
ALBACORE TUNA, MACKEREL	Year-round	No min. size. No daily limit.
HERRING, SMELT, ANCHOVY, SARDINE, AND SAND LANCE	Year-round	No min. size. Daily limit 10 lbs., all species combined. All SMELT caught must be kept and count toward the daily limit. <b>For SMELT:</b> Jig gear may be used 7 days a week. Dipnets may be used 8:00 a.m. Fridays through 8:00 a.m. Wednesdays.
PACIFIC HALIBUT	Apr. 10-June 13, 2008*	<b>Open Thursdays through Mondays ONLY.</b> No min. size. Daily limit 1.
	*Check the WDFW website at <a href="http://www.wdfw.wa.gov">http://www.wdfw.wa.gov</a> or call (360) 902-2700 in March 2009 for updates on the April 2009 opening for PACIFIC HALIBUT.	
<b>BOTTOMFISH</b>	Year-round season. Daily limit is a total of 15 BOTTOMFISH regardless of species, subject to individual limits and seasons shown below. See <b>Tulalip Bay closure on previous page.</b>	
LINGCOD	May 1-June 15	<b>Hook and line season only.</b> Min. size 26". Max. size 40". Daily limit 1.
	May 21-June 15	<b>Spearfishing season only.</b> No min. or max. size. Daily limit 1.
SURFPERCH	Year-round	No min. size. Daily limit 10. No daily limit for SHINER PERCH.
ROCKFISH	Only open during LINGCOD or SALMON seasons.	No min. size. Daily limit is first legal rockfish caught. No YELLOWEYE or CANARY rockfish may be retained. CLOSED to spearfishing for rockfish.
PACIFIC COD, POLLOCK, HAKE, WOLF-EEL, SIXGILL SHARK	CLOSED	SIXGILL SHARK may not be removed from the water.
CABEZON	May 1-Nov. 30	No min. size. Daily limit 2.
<b>ALL OTHER FISH</b>	Year-round	No min. size. Daily limit 2 of each species. Sculpins not listed in the BOTTOMFISH definition count as 1 species.

Pacific Cod



**Size:** up to 30"  
**Color:** brown to gray with lighter mottling.  
**Look for:** large whisker under jaw; 3 fins on back.

Lingcod



**Size:** up to 5'  
**Color:** dark brown, gray or green mottling on sides.  
**Look for:** long, single fin on back with only one notch.

# Marine Area 9 Map



- ① **Edmonds Public Fishing Pier:** Waters inside a line from the boundary marker on the north breakwater to the southernmost marker buoy; then to the northernmost marker buoy; then to the north end of the city of Edmonds public beach CLOSED to fishing for food fish and to the harvest of SHELLFISH except when fishing from the pier.
- ② **Brackett's Landing Shoreline Sanctuary:** Bedlands and tidelands owned by the city of Edmonds at Brackett's Landing Shoreline Sanctuary and the water column above them, including all of the area known as Edmonds Underwater Park, CLOSED to all harvest.
- ③ **Port Townsend Ship Canal/Portage Canal:** Tidelands on the eastern shore of the canal between Port Townsend Bay and Oak Bay.
- ④ **Keystone Conservation Area:** All waters, bedlands, and tidelands from Extreme High Water (EHW) out to 600' offshore of EHW that are located between the jetty at Keystone Harbor and the eastern side of the old military wharf (located east of the jetty) CLOSED to all harvest.
- ⑤ **Admiralty Head Marine Preserve:** All waters and bedlands below the Extreme Low Water starting at the extreme low tide line at 48°9.46'N, 122°40.88'W at the sign (in Fort Casey State Park), extending 400 yards offshore and northward parallel to the beach for 0.6 nautical miles. CLOSED to all harvest except sea urchins and sea cucumbers.
- ⑥ **Hood Canal Closure:** Waters of Area 9 south of a line from Foulweather Bluff to Olele Point, July 16-Aug. 15: CLOSED to fishing for SALMON.

# Marine Area 9 - Admiralty Inlet

(All waters inside and south of the Partridge Point – Point Wilson line, south and west of a line from Possession Point 110° true to shipwreck, north of the Hood Canal Bridge, and north of the Apple Cove Point-Edwards Point line.)

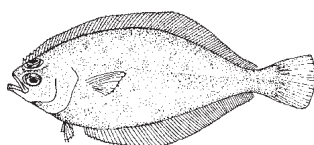
SPECIES	SEASON	ADDITIONAL RULES
SALMON - ENTIRE AREA	July 16-Aug. 15	CHINOOK - min. size 22". Other SALMON species - no min. size. Daily limit 2 (combined). Release <u>wild</u> CHINOOK, <u>wild</u> COHO, and CHUM. Handling Rule in effect for <u>wild</u> CHINOOK, <u>wild</u> COHO, and CHUM. <b>Hatchery CHINOOK retention may close earlier if combined Area 9 and 10 quota of 7,000 hatchery CHINOOK is attained. Closed south of a line from Foulweather Bluff to Olele Point.</b>
	Aug. 16-Sept. 15	No min. size. Daily limit 2 (combined). Release CHINOOK, CHUM, and <u>wild</u> COHO. Handling Rule in effect for CHINOOK, CHUM, and <u>wild</u> COHO.
	Sept. 16-Sept. 30	No min. size. Daily limit 2 (combined). Release CHINOOK and CHUM. Handling Rule in effect for CHINOOK and CHUM.
	Oct. 1-Oct. 31	No min. size. Daily limit 2 (combined). Release CHINOOK. Handling Rule in effect for CHINOOK.
	Nov. 1-Nov. 30	CHINOOK - min. size 22". Other SALMON species - no min. size. Daily limit 2 (combined). Release <u>wild</u> CHINOOK. Handling Rule in effect for <u>wild</u> CHINOOK.
	Jan. 16-Apr. 15	CHINOOK - min. size 22". Other SALMON species - no min. size. Daily limit 2 (combined). Release <u>wild</u> CHINOOK. Handling Rule in effect for <u>wild</u> CHINOOK.
Edmonds Public Fishing Pier	Year-round	CHINOOK - min. size 22". Other SALMON species - no min. size. Daily limit 2 (combined). Only 1 CHINOOK may be retained. Aug. 1-Sept. 30: release CHUM.
TROUT	Year-round	Catch-and-release except up to 2 hatchery STEELHEAD may be retained.
STURGEON	Year-round	Min. size 42". Max. size 60". Daily limit 1. Release GREEN STURGEON.
ALBACORE TUNA, MACKEREL	Year-round	No min. size. No daily limit.
HERRING, SMELT, ANCHOVY, SARDINE, AND SAND LANCE	Year-round	No min. size. Daily limit 10 lbs., all species combined. All SMELT caught must be kept and count toward the daily limit. <b>For SMELT:</b> Jig gear may be used 7 days a week. Dipnets may be used 8:00 a.m. Fridays through 8:00 a.m. Wednesdays.
PACIFIC HALIBUT	Apr. 10-June 13, 2008*	<b>Open Thursdays through Mondays ONLY.</b> No min. size. Daily limit 1. *Check the WDFW website at <a href="http://www.wdfw.wa.gov">http://www.wdfw.wa.gov</a> or call (360) 902-2700 in March 2009 for updates on the April 2009 opening for PACIFIC HALIBUT.
<b>BOTTOMFISH</b>	Year-round season. Daily limit is a total of 15 BOTTOMFISH regardless of species, subject to individual limits and seasons shown below.	
LINGCOD	May 1-June 15 May 21-June 15	<b>Hook and line season only.</b> Min. size 26". Max. size 40". Daily limit 1. <b>Spearfishing season only.</b> No min. or max. size. Daily limit 1.
SURFPERCH	Year-round	No min. size. Daily limit 10. No daily limit for SHINER PERCH.
ROCKFISH	May 1-Sept. 30	No min. size. Daily limit is first legal rockfish caught. No YELLOWEYE or CANARY rockfish may be retained. CLOSED to spearfishing for rockfish.
PACIFIC COD, POLLOCK, HAKE, WOLF-EEL, SIXGILL SHARK	CLOSED	SIXGILL SHARK may not be removed from the water.
CABEZON	May 1-Nov. 30	No min. size. Daily limit 2.
<b>ALL OTHER FISH</b>	Year-round	No min. size. Daily limit 2 of each species. Sculpins not listed in the BOTTOMFISH definition count as 1 species.

**Rock Sole**



**Size:** up to 23"  
**Color:** white on one side; other side varies in color.  
**Look for:** lateral line arches above the pectoral fin.

**Sanddab**



**Size:** up to 16"  
**Color:** one side is off-white; other side is brown with mottling.  
**Look for:** left-eyed fish.

**Striped Perch**



**Size:** up to 15"  
**Color:** blue stripes on back.  
**Look for:** bright color pattern.

**Pile Perch**



**Size:** up to 17"  
**Color:** dusky to silvery gray.  
**Look for:** deeply forked tail and dark spot on gill cover.

# Marine Area 10 Map



Seattle Marine Preserves: Note signs at beach entrances. The area from high tide to minus 4.5' (extreme low water) between the coordinates listed below is closed to harvest except for finfish by hook and line.

- (A) Carkeek Park Marine Preserve**  
122°22'49.0"W, 47°42'31.7"N to a sign at 122°22'47.41"W, 47°42'43.51"N  
**AND** 200 yards of beach starting 300 yards north of 122°22'47.41"W, 47°42'43.51"N
- (B) Golden Gardens Marine Preserve**  
122°24'07.2"W, 47°41'51.8"N south to the walkway sign
- (C) Discovery Park Marine Preserve**  
122°25'31.7"W, 47°39'26.8"N northeast to the sign at sidewalk  
**AND** 122°25'20.7"W, 47°40'3.3"N to a sign posted at 122°25'4.2"W, 47°40'11.1"N
- (D) Richey Viewpoint Marine Preserve**  
From the north edge of the park at 122°25'8.8"W, 47°34'30.0"N to 122°24'49.0"W, 47°34'20.2"N
- (E) Emma Schmitz Memorial Marine Preserve**  
The residential property fence at 122°24'26.5"W, 47°33'53.5"N south to SW Oregon St.
- (F) Lincoln Park Marine Preserve**  
The flagpole at 122°24'05.0"W, 47°31'49.8"N to the sign posted at 122°23'40.4"W, 47°31'33.1"N

See DOH Fish Consumption advisories for Dyes Inlet (Ostrich Bay), Eagle Harbor, King County, Manchester State Park, and Sinclair Inlet, pages 38-39.

- ① Puget Sound Naval Shipyard at Bremerton:** All waters within 150' of the pier head line CLOSED to fishing for food fish at all times.
- ② Chittenden Locks Closure:** Waters between Chittenden Locks and the Burlington-Northern railroad bridge CLOSED to fishing. It is illegal to fish for food fish east of a line which is parallel to the Burlington-Northern railroad bridge and approximately 175' west of the bridge, and which runs through the wooden piling tower structure near the south shore (west of the Chittenden Locks).
- ③ Elliott Bay Public Fishing Pier:** Waters within 100 yards of the Elliott Bay Public Fishing Pier CLOSED to fishing for food fish and the harvest of SHELLFISH except when fishing from the pier.
- ④ Duwamish Waterways Special Rules:** **a)** Downstream of 1st Ave. South Bridge is part of Marine Area 10. Record SALMON caught here as Marine Area 10 on your catch record card. **b)** July 1 – July 3: closed to fishing for SALMON. **c)** July 4 – August 25: same rules as Inner Elliott Bay Fishery plus the additional restrictions listed in this section. **d)** August 26: closed to fishing for SALMON. **e)** August 27 through October 31: same rules as Area 10 Entire Area plus the additional restrictions listed in this section. **f)** November 1 through June 30: same rules as Area 10 Entire Area. **g)** Additional restrictions July 1-Oct. 31: from the 1st Ave. South Bridge downstream to an east-west line through SW Hanford St. on Harbor Island (including waters at the Spokane St. Bridge) - night closure, unlawful to use forage fish jig gear, only 1 single-point barbless hook may be used, and only salmon hooked inside the mouth may be retained.
- ⑤ Orchard Rocks Conservation Area:** Waters and bedlands of Rich Passage within a 400 yard radius of Orchard Rocks CLOSED to all harvest. Closure does not affect privately owned fish in net pens and the harvest of clams, oysters, and mussels by tideland owners and their families.
- ⑥ Agate Pass Area:** Jan. 1-Mar. 31: catch-and-release and fly fishing only in waters west of a line from Point Monroe to Indianola and east of a line from Point Bolin to Battle Point. Lead-core line prohibited. Handling rule in effect for all SALMON.
- ⑦ Shiishole Bay Closure:** July 1-Aug. 31: waters of Shiishole Bay southeast of a line from Meadow Point to West Point CLOSED to fishing for SALMON.
- ⑧ Elliott Bay Closure:** Waters of Elliott Bay east of a line from West Point to Alki Point and west of a line from Pier 91 to Duwamish Head: **a)** July 1- July 3: CLOSED to fishing for SALMON. **b)** July 4 - Aug. 25: CLOSED to fishing for SALMON, except Inner Elliott Bay fishery. See Inner Elliott Bay fishery on next page for rules and limits from July 4-Aug. 25. See Inner Elliott Bay Fishery Area below for a description of the open area. **c)** Aug. 26: CLOSED to fishing for SALMON. **d)** Aug. 27-June 30: same rules as Marine Area 10 - Entire Area.
- ⑨ Inner Elliott Bay Fishery Area:** Waters east of a line from Pier 91 to Duwamish Head including the Duwamish Waterways upstream to the 1st Avenue South Bridge: **a)** July 1-July 3: CLOSED to fishing for SALMON. **b)** July 4 - Aug. 25: CLOSED to fishing for SALMON, except open to fishing for SALMON Friday through Monday each week. See Inner Elliott Bay fishery on next page for rules and limits from July 4-Aug. 25. **c)** Aug. 26: CLOSED to fishing for SALMON. **d)** Aug. 27-June 30: same rules as Marine Area 10 - Entire Area. **e)** See special restrictions for the Duwamish Waterways on this page.
- ⑩ Sinclair Inlet Fishery Area:** Waters of Sinclair Inlet and Port Orchard south of the Manette Bridge in Bremerton, south of a line drawn true west from Battle Point, and west of a line drawn true south from Point White - same rules as Marine Area 10 - ENTIRE AREA, except July 1-Sept. 30.

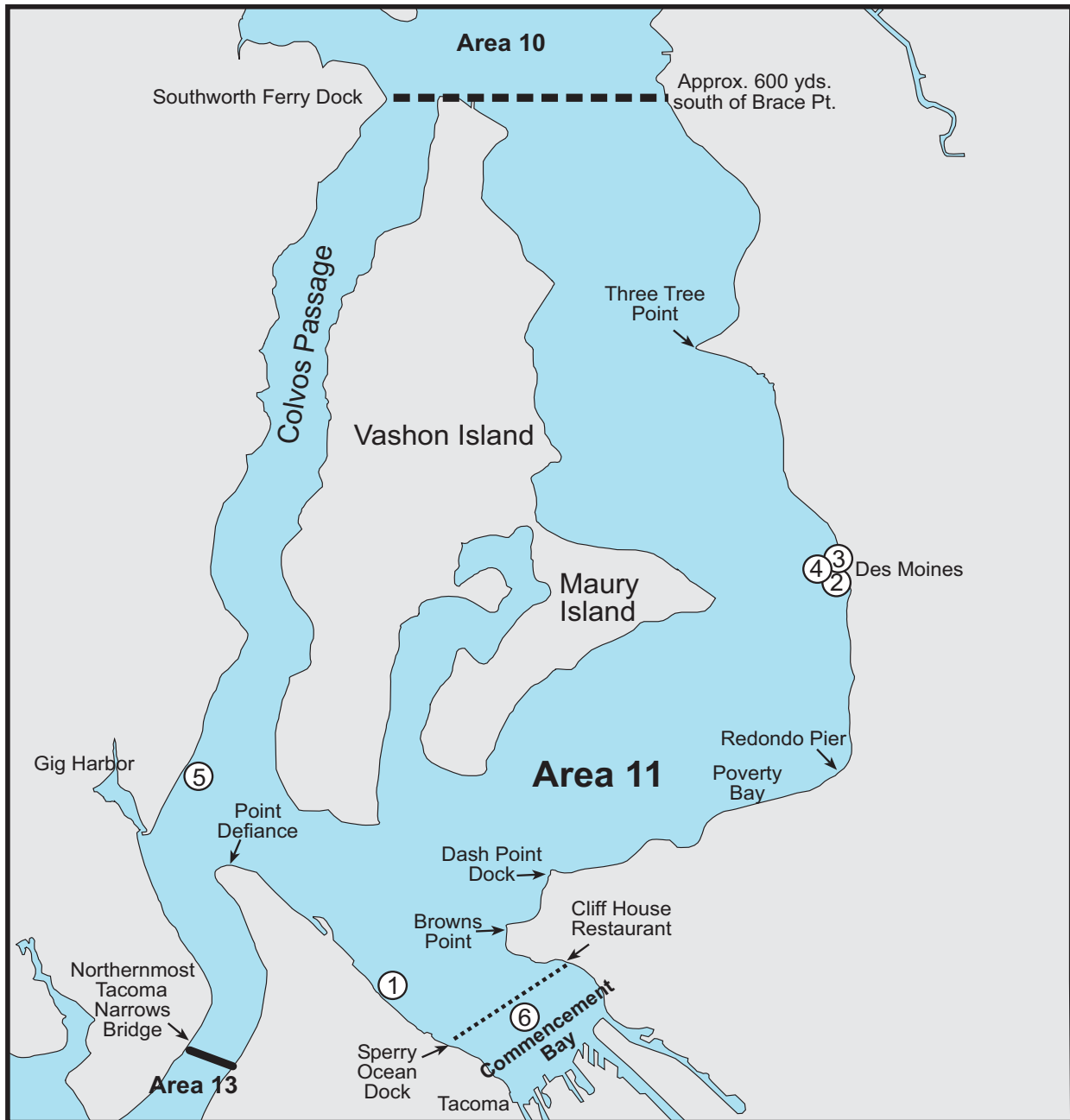
# Marine Area 10 - Seattle/Bremerton Area

(From the Apple Cove Point-Edwards Point to a line projected true east-west through the north tip of Vashon Island)

SPECIES	SEASON	ADDITIONAL RULES
SALMON - ENTIRE AREA	June 1-June 30	Catch-and-release. Open only north of a line from Point Monroe to Meadow Point. Handling Rule in effect for all SALMON.
	July 1-July 15	No min. size. Daily limit 2 (combined). Release CHINOOK. Handling Rule in effect for CHINOOK. <b>See Duwamish Waterways Special Rules on previous page. See Shilshole Bay Closure and Elliott Bay Closure on previous page. See Inner Elliott Bay Fishery and Sinclair Inlet Fishery on previous page.</b>
	July 16-Aug. 15	CHINOOK - min. size 22". Other SALMON - no min. size. Daily limit 2 (combined). Release <u>wild</u> CHINOOK. Handling Rule in effect for <u>wild</u> CHINOOK. Release CHUM beginning Aug. 1. Handling Rule in effect for CHUM beginning Aug. 1. <b>Hatchery CHINOOK retention may close earlier if combined Area 9 and 10 quota of 7,000 hatchery CHINOOK is attained. See Duwamish Waterways Special Rules on previous page. See Shilshole Bay Closure and Elliott Bay Closures on previous page. See Inner Elliott Bay Fishery and Sinclair Inlet Fishery on previous page.</b>
	Aug. 16-Oct. 15	No min. size. Daily limit 2 (combined). Release CHINOOK. Handling Rule in effect for CHINOOK. Release CHUM through Sept. 15. Handling Rule in effect for CHUM through Sept. 15. <b>See Duwamish Waterways Special Rules on previous page. See Shilshole Bay Closure and Elliott Bay Closure on previous page. See Inner Elliott Bay Fishery and Sinclair Inlet Fishery on previous page. Elliott Bay re-opens under Marine Area 10 rules Aug. 27.</b>
	Oct. 16-Nov. 30	CHINOOK - min. size 22". Other SALMON species - no min. size. Daily limit 2 (combined). Only 1 CHINOOK may be retained. <b>See Duwamish Waterways Special Rules on previous page.</b>
	Dec. 1-Jan. 31	CHINOOK - min. size 22". Other SALMON species - no min. size. Daily limit 2 (combined). Release <u>wild</u> CHINOOK. Handling rule in effect for <u>wild</u> CHINOOK. <b>See Agate Pass Area on previous page.</b>
Inner Elliott Bay Fishery (see 9 on previous page for boundaries)	July 4 -Aug. 25	<b>Open Fridays through Mondays ONLY.</b> CHINOOK - min. size 22". Other SALMON species - no min. size. Daily limit 2 (combined). Aug. 1-Aug. 25: release CHUM. Aug. 1-Aug. 25: Handling Rule in effect for CHUM. <b>See Elliott Bay closure on previous page. See Duwamish Waterways Special Rules on previous page.</b>
Sinclair Inlet Fishery (see 10 on previous page for boundaries)	July 1-Sept. 30	CHINOOK - min. size 22". Other SALMON species - no min. size. Daily limit 2 (combined). Aug. 1-Sept. 15: release CHUM. Aug. 1-Sept. 15: Handling Rule in effect for CHUM.
Elliott Bay Fishing Pier at Terminal 86, Seacrest Pier, Waterman Pier, Bremerton Boardwalk, Illahee State Park Pier	Year-round	CHINOOK - min. size 22". Other SALMON species - no min. size. Daily limit 2 (combined). Only 1 CHINOOK may be retained. Aug. 1-Sept. 15: release CHUM.
TROUT	Year-round	Catch-and-release except up to 2 hatchery STEELHEAD may be retained.
STURGEON	Year-round	Min. size 42". Max. size 60". Daily limit 1. Release GREEN STURGEON.
ALBACORE TUNA, MACKEREL	Year-round	No min. size. No daily limit.
HERRING, SMELT, ANCHOVY, SARDINE, AND SAND LANCE	Year-round	No min. size. Daily limit 10 lbs., all species combined. All SMELT caught must be kept and count toward the daily limit. <b>For SMELT:</b> Jig gear may be used 7 days a week. Dipnets may be used 8:00 a.m. Fridays through 8:00 a.m. Wednesdays.
PACIFIC HALIBUT	Apr.10-June 13, 2008*	<b>Open Thursdays through Mondays ONLY.</b> No min. size. Daily limit 1. *Check the WDFW website at <a href="http://www.wdfw.wa.gov">http://www.wdfw.wa.gov</a> or call (360) 902-2700 in March 2009 for updates on the April 2009 opening for PACIFIC HALIBUT.
<b>BOTTOMFISH</b>	Year-round season. Daily limit is a total of 15 BOTTOMFISH regardless of species, subject to individual limits and seasons as shown on previous page. <b>See Agate Pass Area on previous page.</b>	
LINGCOD	May 1-June 15 May 21-June 15	<b>Hook and line season only.</b> Min. size 26". Max. size 40". Daily limit 1. <b>Spearfishing season only.</b> No min. or max. size. Daily limit 1.
SURFPERCH	Year-round	No min. size. Daily limit 10. No daily limit for SHINER PERCH.
ROCKFISH	Only open during LINGCOD or SALMON seasons.	No min. size. Daily limit is first legal rockfish caught. No YELLOWEYE or CANARY rockfish may be retained. CLOSED to spearfishing for rockfish.
PACIFIC COD, POLLOCK, HAKE, WOLF-EEL, SIXGILL SHARK	CLOSED	SIXGILL SHARK may not be removed from the water.
CABEZON	May 1-Nov. 30	No min. size. Daily limit 2.
<b>ALL OTHER FISH</b>	Year-round	No min. size. Daily limit 2 of each species. Sculpins not listed in the BOTTOMFISH definition count as 1 species.



# Marine Area 11 Map



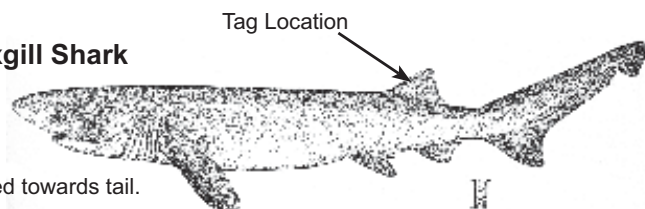
- ① **Les Davis Fishing Pier:** Waters within 100 yards of the Les Davis Fishing Pier CLOSED to fishing for food fish and to the harvest of SHELLFISH except when fishing from the pier.
- ② **Des Moines Fishing Pier:** Waters within 100 yards of the Des Moines Public Fishing Pier CLOSED to fishing for food fish and to the harvest of SHELLFISH except when fishing from the pier.
- ③ **City of Des Moines Park Conservation Area:** CLOSED to all harvest.
- ④ **South 239th Street Park Conservation Area:** CLOSED to all harvest.
- ⑤ **Colvos Passage Marine Preserve:** Area enclosed by a line starting at extreme low water 300' SW of the southern boundary of Sunrise County Park, Pierce Co. (latitude 47°20.9'N) due east 300', then southwesterly paralleling the shoreline for 500', then west to the extreme low water line, then northeasterly along extreme low water line to point of origin, CLOSED to all harvest, except SALMON trolling allowed.
- ⑥ **Commencement Bay Closure:** Waters east of a line bearing 215° true (195°30' magnetic) from the Cliff House Restaurant on north shore (approximate position 47°17'51"N, 122°25'54"W) through Sperry Ocean Dock (approximate position 47°16'26"N, 122°27'22"W) - June 1-July 31: CLOSED to fishing for SALMON. Aug. 1-May 31: same rules as Marine Area 11 - ENTIRE AREA. **See Department of Health (DOH) Fish Consumption Advisory on page 38-39.**

# Marine Area 11 - Tacoma-Vashon Island

(From the north tip of Vashon Island to the Northernmost Tacoma Narrows Bridge)

SPECIES	SEASON	ADDITIONAL RULES
SALMON - ENTIRE AREA	June 1-Sept. 30	CHINOOK - min. size 22". Other SALMON species - no min. size. Daily limit 2 (combined). Release <u>wild</u> CHINOOK. Handling rule in effect for <u>wild</u> CHINOOK. <b>See Commencement Bay Closure on previous page.</b>
	Oct. 1-Oct. 31	CHINOOK - min. size 22". Other SALMON species - no min. size. Daily limit 2 (combined).
	Nov. 1-Dec. 31	CHINOOK - min. size 22". Other SALMON species - no min. size. Daily limit 2 (combined). Only 1 CHINOOK may be retained.
	Feb. 14-Apr. 10	CHINOOK - min. size 22". Other SALMON species - no min. size. Daily limit 1.
Dash Point Dock, Les Davis Pier, Des Moines Pier, Redondo Pier, Point Defiance Boathouse Dock	Year-round	CHINOOK - min. size 22". Other SALMON species - no min. size. Daily limit 2 (combined). Only 1 CHINOOK may be retained.
TROUT	Year-round	Catch-and-release except up to 2 hatchery STEELHEAD may be retained.
STURGEON	Year-round	Min. size 42". Max. size 60". Daily limit 1. Release GREEN STURGEON.
ALBACORE TUNA, MACKEREL	Year-round	No min. size. No daily limit.
HERRING, SMELT, ANCHOVY, SARDINE, AND SAND LANCE	Year-round	No min. size. Daily limit 10 lbs., all species combined. All SMELT caught must be kept and count toward the daily limit. <b>For SMELT:</b> Jig gear may be used 7 days a week. Dipnets may be used 8:00 a.m. Fridays through 8:00 a.m. Wednesdays.
PACIFIC HALIBUT	Apr. 10-June 13, 2008*	<b>Open Thursdays through Mondays ONLY.</b> No min. size. Daily limit 1. *Check the WDFW website at <a href="http://www.wdfw.wa.gov">http://www.wdfw.wa.gov</a> or call (360) 902-2700 in March 2009 for updates on the April 2009 opening for PACIFIC HALIBUT.
<b>BOTTOMFISH</b>	Year-round season. Daily limit is a total of 15 BOTTOMFISH regardless of species, subject to individual limits and seasons shown below.	
LINGCOD	May 1-June 15 May 21-June 15	<b>Hook and line season only.</b> Min. size 26". Max. size 40". Daily limit 1. <b>Spearfishing season only.</b> No min. or max. size. Daily limit 1.
SURFPERCH	Year-round	No min. size. Daily limit 10. No daily limit for SHINER PERCH.
ROCKFISH	Only open during LINGCOD or SALMON seasons.	No min. size. Daily limit is first legal rockfish caught. No YELLOWEYE or CANARY rockfish may be retained. CLOSED to spearfishing for rockfish.
PACIFIC COD, POLLOCK, HAKE, WOLF-EEL, SIXGILL SHARK	CLOSED	SIXGILL SHARK may not be removed from the water.
CABEZON	May 1-Nov. 30	No min. size. Daily limit 2.
<b>ALL OTHER FISH</b>	Year-round	No min. size. Daily limit 2 of each species. Sculpins not listed in the BOTTOMFISH definition count as 1 species.

## Sixgill Shark



**Size:** up to 15'

**Color:** dark brown or gray.

**Look for:** one fin on back situated towards tail.  
Six gill slits on each side of head.

*It is unlawful to remove a SIXGILL shark from the water*

The department is tagging sixgill sharks to learn more about their behavior and abundance. The tags are colored disks about the size of a quarter.

If you see or catch a tagged SIXGILL shark in Washington waters, do not remove the tag, but please report the color and tag number by calling (360) 902-2700. This phone is available 24 hours per day.

# Marine Area 12 Map

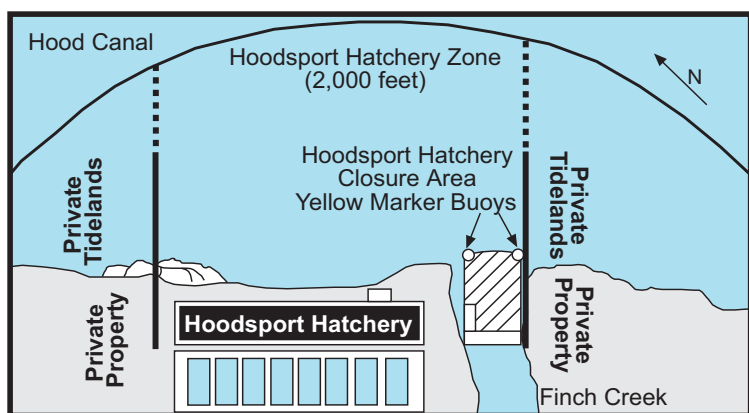


- ① **Sund Rock Conservation Area:** Waters, tidelands, and bedlands enclosed by a line originating at the shore of Hood Canal, at the mouth of Sund Creek (47°26.4'N, 123°7.1'W), then due east to 123°6.9'W, then due south to 47°26'N, then due west until it intersects the beach, then north along the ordinary high water line to the point of origin, including all of the underwater feature known as Sund Rock, CLOSED to all harvest, except tideland owners and their families may still harvest CLAMS, OYSTERS, and MUSSELS from their property.
- ② **Enetai Hatchery Outfall Closure:** Waters within 100 yards of the Enetai Hatchery outfall CLOSED year-round to fishing for food fish.
- ③ **Big Beef Closure:** Aug. 1-Nov. 30: waters within 100' of the Seabeck Hwy. NW Big Beef Creek Bridge CLOSED to fishing for food fish.
- ④ **West Dewatto (DNR Beach 44A):** On the southwest entrance to Dewatto Bay on the east shore of Hood Canal.
- ⑤ **Octopus Hole Conservation Area:** Waters, tidelands, and bedlands of Hood Canal from ordinary highwater to 200 yards due east in an area starting at latitude 47°26'40"N (the first bulkhead south of the sign for Octopus Hole) and extending north ½ of a mile to 47°27'01"N are CLOSED to harvest, except tideland owners and their families may still harvest CLAMS, OYSTERS, and MUSSELS from their property.
- ⑥ **Waketick Creek Conservation Area:** Waters and bedlands from Waketick Creek (located 1,000 yards NE of Cummings Pt.) out perpendicular to shore 500 yards, then parallel to shore northeast 1,700 yards, then back to shore along a line perpendicular to shore, excluding the area within 100' of ordinary high water - CLOSED to all harvest.
- ⑦ **Quilcene/Dabob Bay Salmon Fishery Area:** Waters north of a true east line from Point Whitney to the Toandos Peninsula. Same rules as Marine Area 12 - ENTIRE AREA, except Aug. 16-Oct. 15. See Quilcene/Dabob Bay Fishery on next page for rules from Aug. 16-Oct. 15.

# Marine Area 12 - Hood Canal

(All waters south of the Hood Canal Bridge)

SPECIES	SEASON	ADDITIONAL RULES
SALMON South of Ayock Point	July 1-Oct. 15	CHINOOK - min. size 22". Other SALMON species - no min. size. Daily limit 4 (combined). Up to 2 CHINOOK and up to 2 COHO may be retained. Release CHUM. Handling Rule in effect for CHUM.
	North of Ayock Point	Sept. 1-Oct. 15
ENTIRE AREA	Oct. 16-Dec. 31	CHINOOK - min. size 22". Other SALMON species - no min. size. Daily limit 4 (combined). Up to 2 COHO may be retained. Only 1 CHINOOK may be retained.
	Feb. 14-Apr. 10	CHINOOK - min. size 22". Other SALMON species - no min. size. Daily limit 1.
Hoodspport Hatchery Zone (see below for boundaries)	July 1-Dec. 31	No min. size. Daily limit 4 (combined). Up to 2 CHINOOK 24" or longer and up to 2 COHO may be retained. Night closure. July 1-Oct. 15: release CHUM. July 1-Oct. 15: Handling Rule in effect for CHUM when fishing from a boat. <b>Please respect private property adjacent to hatchery (see map and description below).</b>
Quilcene/Dabob Bay Fishery (see 7 on previous page for boundaries)	Aug. 16-Oct. 15	No min. size. Daily limit 2 COHO only. Handling Rule in effect for all species of SALMON except COHO.
TROUT	Year-round	Catch-and-release except up to 2 hatchery STEELHEAD may be retained.
STURGEON	Year-round	Min. size 42". Max. size 60". Daily limit 1. Release GREEN STURGEON.
ALBACORE TUNA, MACKEREL	Year-round	No min. size. No daily limit.
HERRING, SMELT, ANCHOVY, SARDINE, AND SAND LANCE	CLOSED	
PACIFIC HALIBUT	CLOSED	
<b>BOTTOMFISH</b>	<b>CLOSED</b>	
LINGCOD	CLOSED	
SURFPERCH	CLOSED	
ROCKFISH	CLOSED	
PACIFIC COD, POLLOCK, HAKE, WOLF-EEL, SIXGILL SHARK	CLOSED	SIXGILL SHARK may not be removed from the water.
CABEZON	CLOSED	
<b>ALL OTHER FISH</b>	Year-round	No min. size. Daily limit 2 of each species, except Potlach DNR tidelands CLOSED to the taking of unclassified marine fish. Sculpins not listed in the BOTTOMFISH definition count as 1 species.

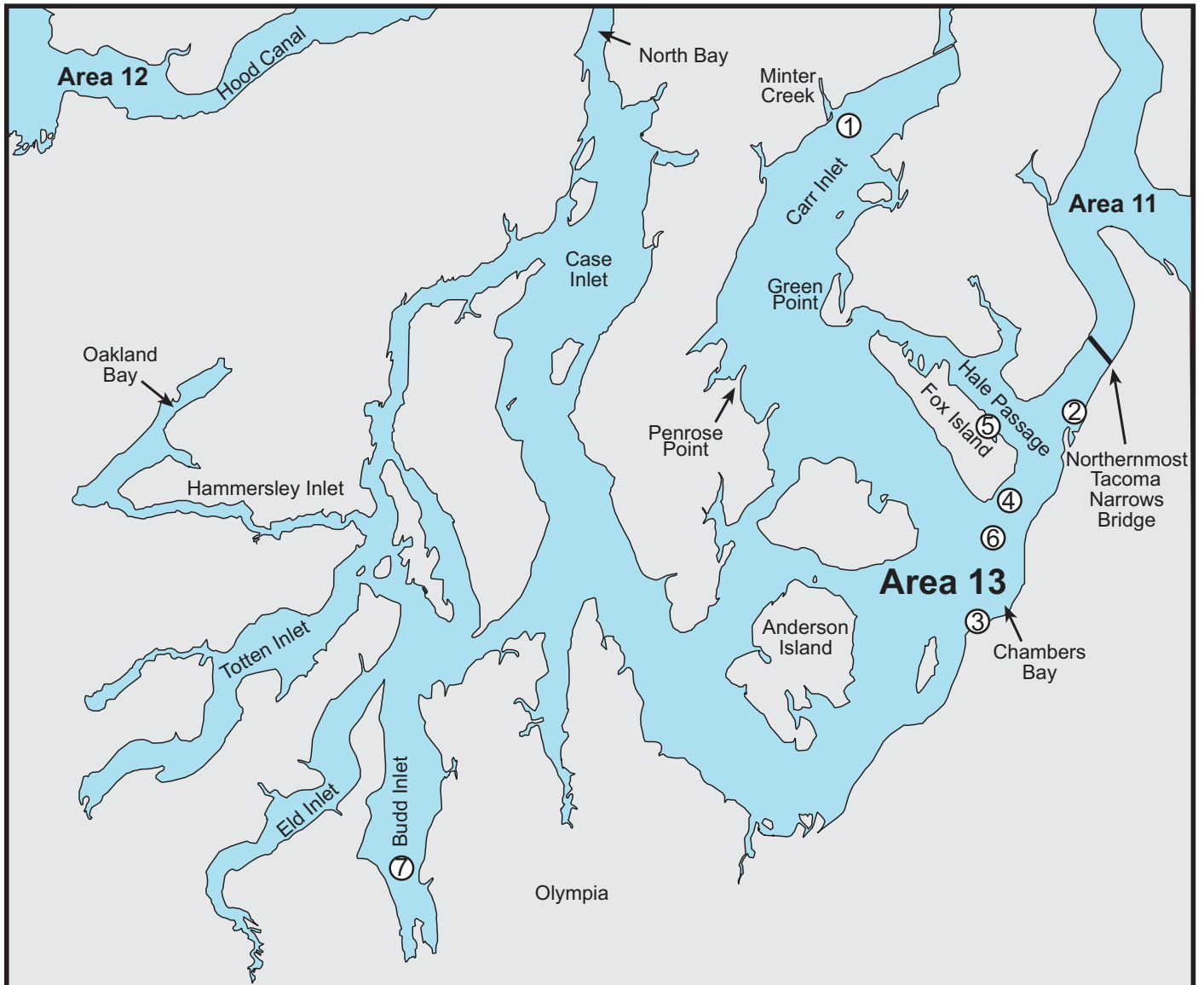


**Hoodspport Hatchery Zone:** Waters within a 2,000' arc seaward of the yellow marker buoys at the mouth of Finch Creek, Jan. 1-June 30: same rules as Area 12 - ENTIRE AREA; July 1-Dec. 31: See Hoodspport Hatchery Zone above for rules. **Visitors, please be aware that walking or wading onto private property or tidelands adjacent to the hatchery without permission is considered felony trespassing and will be enforced. Please stay within the state-owned tidelands in front of the hatchery complex. The north and south boundaries are clearly marked by signs and floating buoys for your benefit. Closure of these waters may occur if trespassing continues.**

**Hoodspport Hatchery Closure:** All waters between 2 yellow buoys at the mouth of Finch Creek and the hatchery weir (walkway); and all waters within the channel created by Finch Creek on exposed tidelands, and fishing from any part of the Hoodspport Hatchery structure, CLOSED to fishing year-round.

**Hood Canal Shrimp District:** All waters of Hood Canal south of the Hood Canal floating bridge.

# Marine Area 13 Map

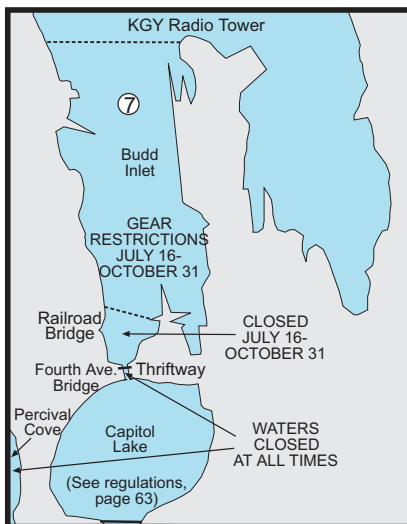


- ① **Minter Creek Closure:** Apr. 16-Sept. 30: waters at Minter Creek mouth within 1,000' of outer oyster stakes CLOSED to fishing for SALMON.
- ② **Titlow Beach Marine Preserve:** All waters due west from the southern end of the Tacoma Outboard Association building near the boat launch ramp to the outer harbor line, then south following the outer harbor line to a line due west from the old ferry landing dock at the 6th Ave. Extension, then following the line to the high water line, then to the point of origin, CLOSED to the harvesting of FISH, SHELLFISH, and WILDLIFE, except SALMON fishing, using lures only, is permitted from shore or non-motorized craft.
- ③ **Saltar's Point Conservation Area:** Tidelands owned by the town of Steilacoom at Saltar's Point Beach located between Montgomery Street and Martin Street, and the water column above these tidelands, CLOSED to all harvest.
- ④ **Fox Island Public Fishing Pier**
- ⑤ **Z's Reef Marine Preserve:** Waters and bedlands beginning at the extreme low water line on the northeast side of Fox Island at 47°14.56'N, 122°35.98'W, then 0.5 nautical mile northwesterly along the extreme low water line to 47°14.96'N, 122°36.37'W, then northeast to the 85' contour line, southeast along 85' contour, then southeast along the 85' depth contour to a point on a due northeast-southwest line through the point of origin, then southwest to the point of origin, CLOSED to all harvest, except for fly fishing for SALMON allowed.
- ⑥ **Toliva Shoal Closure:** June 16-Apr. 30: closed to fishing for fin fish in waters within 500 yards of the buoy on Toliva Shoal. May 1-June 15: same rules as Marine 13 - ENTIRE AREA, except all rockfish caught must be released.

# Marine Area 13 - South Puget Sound

(All waters south of northernmost Tacoma Narrows Bridge)

SPECIES	SEASON	ADDITIONAL RULES
SALMON - ENTIRE AREA	May 1-June 30	CHINOOK - min. size 22". Other SALMON species - no min. size. Daily limit 2 (combined). Release <u>wild</u> CHINOOK. Handling Rule in effect for <u>wild</u> CHINOOK. <b>See closures and marine preserves on previous page.</b>
	July 1-Sept. 30	CHINOOK - min. size 22". Other SALMON species - no min. size. Daily limit 2 (combined). Release <u>wild</u> CHINOOK and <u>wild</u> COHO. Handling Rule in effect for <u>wild</u> CHINOOK and <u>wild</u> COHO. <b>See closures and marine preserves on previous page and below.</b>
	Oct. 1-Oct. 31	CHINOOK - min. size 22". Other SALMON species - no min. size. Daily limit 2 (combined). Release <u>wild</u> COHO. Handling Rule in effect for <u>wild</u> COHO. <b>See closures and marine preserves on previous page and below.</b>
	Nov. 1-Dec. 31	CHINOOK - min. size 22". Other SALMON species - no min. size. Daily limit 2 (combined). Only 1 CHINOOK may be retained. <b>See closures and marine preserves on previous page.</b>
	Jan. 1-Jan. 31	CHINOOK - min. size 22". Other SALMON species - no min. size. Daily limit 1. <b>See closures and marine preserves on previous page.</b>
	Mar. 1-Apr. 30	CHINOOK - min. size 22". Other SALMON species - no min. size. Daily limit 1. <b>See closures and marine preserves on previous page.</b>
Fox Island Public Fishing Pier	Year-round	CHINOOK - min. size 22". Other SALMON species - no min. size. Daily limit 2 (combined). Only 1 CHINOOK may be retained. July 1-Oct. 31: release <u>wild</u> COHO.
TROUT	Year-round	Catch-and-release except up to 2 hatchery STEELHEAD may be retained.
STURGEON	Year-round	Min. size 42". Max. size 60". Daily limit 1. Release GREEN STURGEON.
ALBACORE TUNA, MACKEREL	Year-round	No min. size. No daily limit.
HERRING, SMELT, ANCHOVY, SARDINE, AND SAND LANCE	Year-round	No min. size. Daily limit 10 lbs., all species combined. All SMELT caught must be kept and count toward the daily limit. <b>For SMELT:</b> Jig gear may be used 7 days a week. Dipnets may be used 8:00 a.m. Fridays through 8:00 a.m. Wednesdays.
PACIFIC HALIBUT	Apr.10-June 13, 2008*	<b>Open Thursdays through Mondays ONLY.</b> No min. size. Daily limit 1. *Check the WDFW website at <a href="http://www.wdfw.wa.gov">http://www.wdfw.wa.gov</a> or call (360) 902-2700 in March 2009 for updates on the April 2009 opening for PACIFIC HALIBUT.
<b>BOTTOMFISH</b>	Year-round season. Daily limit is a total of 15 BOTTOMFISH regardless of species, subject to individual limits and seasons shown below. <b>See closures and marine preserves on previous page.</b>	
LINGCOD	May 1-June 15 May 21-June 15	<b>Hook and line season only.</b> Min. size 26". Max. size 40". Daily limit 1. <b>Spearfishing season only.</b> No min. or max. size. Daily limit 1.
SURFPERCH	Year-round	No min. size. Daily limit 10. No daily limit for SHINER PERCH.
ROCKFISH	Only open during LINGCOD or SALMON seasons.	No min. size. Daily limit is first legal rockfish caught. No YELLOWEYE or CANARY rockfish may be retained. CLOSED to spearfishing for rockfish.
PACIFIC COD, POLLOCK, HAKE, WOLF-EEL, SIXGILL SHARK	CLOSED	SIXGILL SHARK may not be removed from the water.
CABEZON	May 1-Nov. 30	No min. size. Daily limit 2.
<b>ALL OTHER FISH</b>	Year-round	No min. size. Daily limit 2 of each species. Sculpins not listed in the BOTTOMFISH definition count as 1 species. <b>See closures and marine preserves on previous page.</b>



- ⑦ **Budd Inlet Closure:** July 16-Oct. 31: waters of Budd Inlet at Olympia south of the Fourth Ave. Bridge are CLOSED to fishing year-round; and all contiguous waters between the Fourth Ave. Bridge and a line from the northwest corner of the Thriftway Market building to a point 100 yards north of the railroad bridge located on the western side of the inlet CLOSED to fishing for SALMON and BOTTOMFISH.

**July 16-Oct. 31:** night closure and non-buoyant lure restriction in effect in waters of Budd Inlet south of a line projected true west from the KGY Radio Station Tower to the western shore of the inlet and north of a line from the northwest corner of the Thriftway Market building to a point 100 yards north of the railroad bridge located on the western side of the inlet.

**See Department of Health (DOH) Fish Consumption Advisories on pages 38-39.**

# Shellfish/Seaweed Rules

## 3 Steps to Safe and Legal Shellfish Harvest - It's your responsibility!

### 1

#### • • • Know the Rules (You could get a ticket)

**Is the harvesting season open?** Read the rules for seasons, size, and bag limits. Always check the toll free WDFW Emergency Shellfish Rule Change Hotline (866) 880-5431. Current harvesting season information can always be found by using the clickable map on the WDFW website at <http://wdfw.wa.gov/fish/shellfish/beachreg>.

### 2

#### • • • Pollution Closures (You could get sick)

**Does the beach meet standards for healthy eating?** Some closures are shown on the map on page 131. For more pollution closures visit the Washington Department of Health website at [www.doh.wa.gov/shellfishsafety.htm](http://www.doh.wa.gov/shellfishsafety.htm), call (360) 236-3330, the Shellfish Safety toll-free Hotline at (800) 562-5632, or the local county health department.

### 3

#### • • • Marine Biotoxin and *Vibrio* Closures (You could get sick or die)

**Is there an emergency closure due to Shellfish Poisoning (PSP/ASP) or *Vibrio* bacteria?** Check the DOH website at [www.doh.wa.gov/shellfishsafety.htm](http://www.doh.wa.gov/shellfishsafety.htm), call (360) 236-3330, or the Shellfish Safety toll-free Hotline at (800) 562-5632.

**NOTE: Emergency rules may occur throughout the year and will supersede the rules contained in this pamphlet.** Changes can be found by calling the Shellfish Rule Change toll-free Hotline at (866) 880-5431, contacting statewide customer service, or by visiting the WDFW website.

## Licenses

A Combination or a Shellfish/Seaweed License is required for all shellfish (except CRAWFISH) and SEAWEED harvest. A license is not required for unclassified marine invertebrates even though daily limits exist. A catch record card is required to fish for DUNGENESS CRAB in Puget Sound. (See License Requirements, page 24).

## Designated Harvesters

Persons with a disability must have a designated harvester card issued by WDFW if using another harvester to assist them with their catch. The person harvesting the catch on behalf of the licensee with a disability must be in possession of the designated harvester card while assisting the person with a disability. Both the digger and the person with a disability must be licensed. The licensee is also required to be in the direct line of sight of the designated harvester who is harvesting shellfish for them, unless it is not possible to be in a direct line of sight because of a physical obstruction or other barrier. If such a barrier or obstruction exists, the licensee is required to be within ¼ mile of the designated harvester who is harvesting shellfish for them.

## Safe Handling Practices

- Water color does not indicate SHELLFISH safety.
- Rinse your catch in salt (not fresh) water. Quickly cool your catch on ice or in a refrigerator, and cook as soon as possible.
- Wash all SEAWEED before eating.
- Cook shellfish thoroughly before eating.
- Cooking, rinsing, or freezing **DOES NOT** destroy all pollutants. CRAB can also concentrate pollutants in their internal organs (crab butter). Clean CRABS before cooking. Eat only the meat.

## Shellfish Safety

**Eating contaminated shellfish or seaweed can cause serious illness or death.** The only way to be safe is to "Know Before You Dig." Check the Department of Health (DOH) website [www.doh.wa.gov/shellfishsafety.htm](http://www.doh.wa.gov/shellfishsafety.htm), or call the local health department. For shellfish safety closures call the Shellfish Safety Hotline at (800) 562-5632. For healthy meal information see the table on pages 38-39.

**Don't harvest in areas that are polluted. It can make you sick.** Pollution can come from many sources like sewage drain pipes, failing septic systems, farm practices, wildlife, and pet waste.

**Don't harvest in areas with marine biotoxins (PSP/ASP) or *Vibrio* closures. You could get sick or die.**

### PARALYTIC SHELLFISH POISONING (PSP) & AMNESIC SHELLFISH POISONING (ASP):

- Can make you sick or cause death
- Can't be destroyed by cooking or freezing
- Are produced by algae that usually can't be seen
- Do not turn water red like the old name suggests

**VIBRIO BACTERIA: In the summer, sea water often has high levels of naturally occurring bacteria.** Unlike biotoxins, these bacteria can be killed by cooking. To avoid getting sick, DOH advises that you COOK ALL SHELLFISH thoroughly.

For more information on PSP, ASP and *Vibrio* bacteria, visit the DOH website, call the main office at (360) 236-3330, or contact the local county health department.

## Possession Limit

**One daily limit in fresh form. Additional shellfish may be possessed in frozen or processed form.**

## Marine Preserves & Conservation Closures

**For all Shellfish Species, see Marine Area maps (pages 114, 120-128) for closures pertaining to the following areas:**

**AREA 7:** San Juan Islands Marine Preserve.

**AREA 9:** Edmonds Public Fishing Pier, Brackett's Landing Shoreline Sanctuary, Keystone Conservation Area, and Admiralty Head Marine Preserve.

**AREA 10:** Elliott Bay Public Fishing Pier, Orchard Rocks Conservation Area, Carkeek Park, Golden Gardens, Discovery Park, Richey Viewpoint, Emma Schmitz Memorial, Lincoln Park, and Eagle Harbor.

**AREA 11:** Des Moines Fishing Pier, Les Davis Fishing Pier, Colvos Passage Marine Preserve, City of Des Moines Park, and South 239th Street Park.

**AREA 12:** Sund Rock Conservation Area, Waketickeh Creek Conservation Area, and Octopus Hole Conservation Area.

**AREA 13:** Salter's Point Conservation Area, Titlow Beach Marine Preserve, and Z's Reef Marine Preserve.


## Tideland Ownership

Most Puget Sound, Hood Canal, Grays Harbor, and Willapa Bay beaches are privately owned. SHELLFISH and SEAWEED may not be taken from private beaches without the owner's or lessee's permission. Private tideland owners and lessees, and members of their immediate family (grandparents, parents, spouse, siblings, children, and grandchildren) are exempt from personal use daily limits when taking CLAMS, OYSTERS, and MUSSELS harvested for their own personal use from their own tidelands. Daily limits apply for all other shellfish, all other people, and all other beaches. Everyone harvesting shellfish in excess of the daily limit from private beaches for presumed commercial purposes needs a shellfish certification from the Department of Health (see RCW 69.30.010(8)).


# Health Restrictions/Clams, Oysters, and Mussels

Before harvesting shellfish check the Department of Health toll-free Shellfish Safety hotline, (800) 562-5632, or (360) 236-3330 in the Olympia area, or on the Internet, <http://www.doh.wa.gov/ehp/sf/shellfishsafety.htm>. If you need further assistance, contact the county health department. County health department phone numbers are published in the government pages of local telephone directories.

These areas and all beaches in the following list are **CLOSED** year-round by the Department of Fish and Wildlife (WDFW) and Department of Health (DOH):

- On the Strait of Juan de Fuca - Port Angeles Harbor and Port Angeles Coast Guard.
- All beaches within the (cross-hatched) areas.
- All beaches around ferry docks.
- All beaches below indicated by this symbol on the map: 

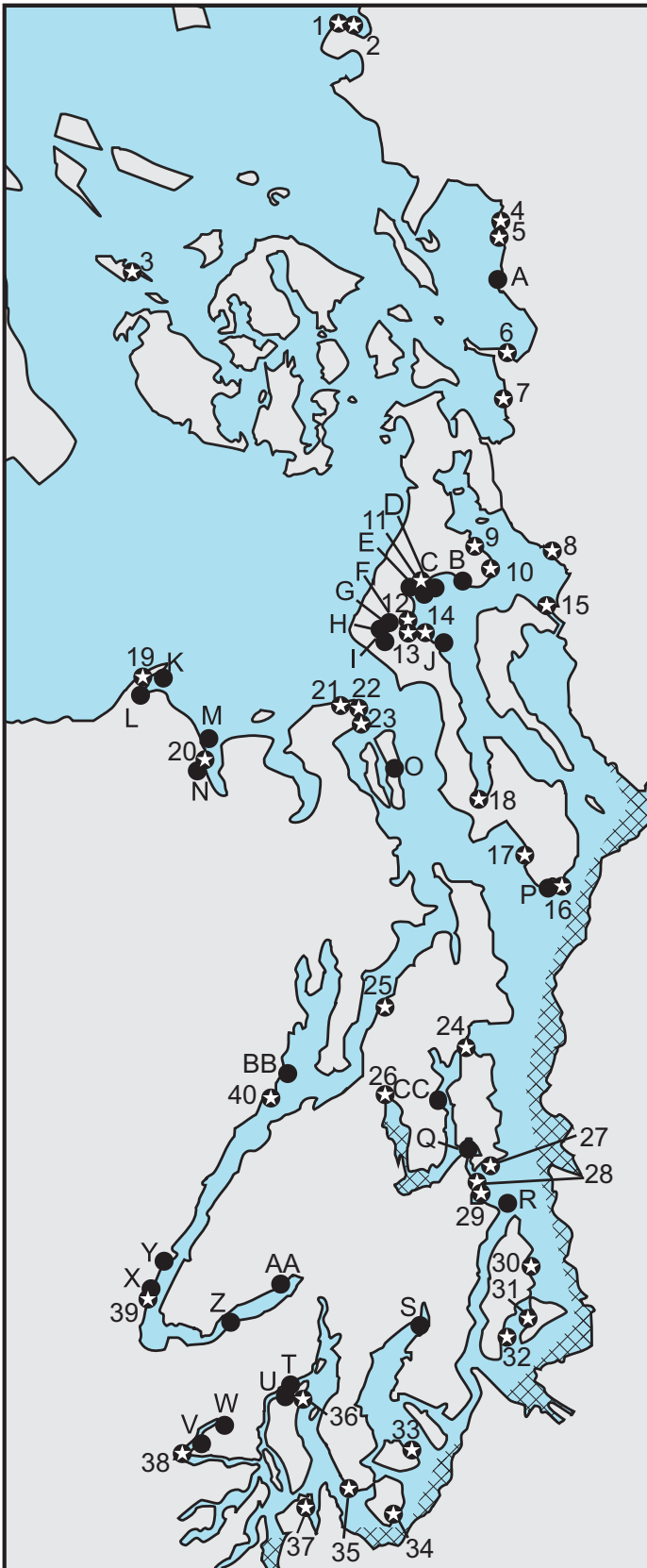
- |                             |   |
|-----------------------------|---|
| 1 Semiahmoo County Park     | 22 South Point Wilson                                     |
| 2 Semiahmoo                 | 23 North Point Hudson                                     |
| 3 Reid Harbor - South Beach | 24 Suquamish (Old Man House) and Old Man House State Park |
| 4 Post Point                | 25 Bangor   |
| 5 Chuckanut Bay             | 26 Silverdale County Park                                 |
| 6 Samish Beach              | 27 Fort Ward State Park                                   |
| 7 Bay View State Park       | 28 Manchester State Park                                  |
| 8 Skagit Wildlife Area      | 29 Little Clam Bay  |
| 9 DNR-144 (Sleeper)         | 30 DNR-85   |
| 10 DNR-142                  | 31 Dockton County Park                                    |
| 11 Oak Harbor Beach Park    | 32 DNR-79   |
| 12 Monroe Landing           | 33 McNeil Island/Gertrude Island                          |
| 13 Coupeville               | 34 South Oro Bay  |
| 14 Harrington Beach         | 35 Taylor Bay   |
| 15 West Pass Access         | 36 South Dougall Point                                    |
| 16 Northeast Cultus Bay     | 37 Woodard Bay  |
| 17 Dave Mackie County Park  | 38 Walker County Park                                     |
| 18 Freeland County Park     | 39 Hoodsport  |
| 19 Graveyard Spit           | 40 Pleasant Harbor State Park                             |
| 20 Pitship Point            |   |
| 21 North Beach County Park  |   |

The Department of Health (DOH) has harvest advisories on the following beaches, as indicated by this symbol: 

An advisory is placed on beaches that MAY be subject to periodic contamination from pollution sources or MAY intersect polluted areas. Check the DOH website for details, or contact the county health department prior to harvesting these beaches.

- |     |  |
|-----|--|
| A.  | Larrabee State Park (north end)  |
| B.  | WINAS Crescent Harbor  |
| C.  | WINAS-Maylor Point - E (north end)                                     |
| D.  | Oak Harbor County Park   |
| E.  | WINAS-Maylor Pt - W (inside Oak Harbor)                                |
| F.  | East San de Fuca   |
| G.  | San de Fuca  |
| H.  | West Penn Cove (N Penn Cove)   |
| I.  | Madrona (Penn Cove)  |
| J.  | Long Point   |
| K.  | Dungeness National Wildlife Refuge                                     |
| L.  | Cline Spit   |
| M.  | DNR-411A   |
| N.  | Sequim Bay State Park  |
| O.  | Mystery Bay State Park   |
| P.  | Scatchet Head  |
| Q.  | Point White  |
| R.  | Blake Island State Park (east side)                                    |
| S.  | Purdy Spit County Park   |
| T.  | DNR-34   |
| U.  | Jarrell Cove   |
| V.  | North Chapman Cove, Northeast Chapman Cove, and Southeast Chapman Cove |
| W.  | Oakland Bay  |
| X.  | North Hoodsport Hatchery   |
| Y.  | South Lilliwaup  |
| Z.  | Twanoh State Park  |
| AA. | Belfair State Park   |
| BB. | Dosewallips State Park   |
| CC. | Brownsville  |

DNR 426 (not shown) west of Port Angeles on the Strait of Juan de Fuca.





# Public Beach List - Special Rules

The following pages contain a list of public beaches with special rules because of resource needs and/or restrictions on harvest due to health concerns. **If a beach is not listed, it is open for recreational harvest year-round unless closed by emergency rule, pollution or shellfish safety closures.** Not all public beaches have been evaluated by the State Department of Health, so the health risk of an unlisted beach may not be known. If you have questions about safety on any beach, call the local county health department or the State Health Department at (360) 236-3330 or (800) 562-5632. In addition, local health departments may have posted beaches within their jurisdiction that are not listed here - look for warning signs. See Marine Conservation Areas and Preserves on page 130, and Marine Area maps (107-128) for specific closures. For beach locations, contact DOH, statewide customer service, or check our website at <http://wdfw.wa.gov/fish/shellfish/beachreg>. The website includes interactive beach maps providing information about access, available species, harvest tips, driving directions, and facility descriptions.

**NOTE: Emergency rules may occur throughout the year and will supersede the rules contained in this pamphlet.** Changes can be found by calling the **Shellfish Rule Change toll-free Hotline at (866) 880-5431**, contacting statewide customer service (360) 902-2700, or by visiting the WDFW website <http://wdfw.wa.gov>.

**For all shellfish species, see Marine Preserves & Conservation Closures on page 130 before harvesting.**

BEACH NAME	CLAM/MUSSEL SEASON	OYSTER SEASON	ADDITIONAL RULES
Ala Spit	May 1-May 31		Limited natural production of OYSTERS.
Belfair State Park	Year-round	Year-round	Open only in area defined by boundary markers and posted signs.
Brown Point (DNR 57-B)	Year-round	CLOSED	
Cama Beach State Park	CLOSED	CLOSED	
Camano Island State Park	CLOSED		Limited natural production of OYSTERS.
Cushman (Saltwater) Park		Year-round	Limited natural production of CLAMS.
Dosewallips State Park	Apr. 1-Sept. 30	Year-round	Open only in area defined by boundary markers and posted signs.
Duckabush	Year-round	Year-round	All state-owned tidelands on the west shore of Hood Canal from Quatsap Point to the south end of the Duckabush River flats.
Dungeness Spit and National Wildlife Refuge Tidelands	May 15-Sept. 30		Limited natural production of OYSTERS.
Eagle Creek	July 1-July 31	Year-round	Limited natural production of CLAMS.
Fort Flagler State Park	Apr. 1-June 15	Apr. 1-June 15	Including that portion of the spit west of the Park boundary (Rat Island).
Freeland County Park			Health Closure. See previous page.
Frye Cove County Park	Jan. 1-May 15	Jan. 1-May 15	
Garrison Bay/British Camp	All tidelands of Guss Island, and all state and federally owned tidelands at British Camp (San Juan County) between the National Park Service dinghy dock and the southern park boundary, are closed to CLAM harvest year-round. Tidelands north of the dinghy dock to Bell Point are open year-round.		
Hope Island State Park	Apr. 1-May 31	Apr. 1-May 31	Located in South Puget Sound.
Illahee State Park	Apr. 1-July 31	Apr. 1-July 31	Limited natural production of CLAMS.
Kayak Point County Park	CLOSED		Limited natural production of OYSTERS.
Kitsap Memorial State Park	May 15-July 15	May 15-Aug. 15	
Kopachuck State Park	June 1-July 31	Mar. 1-July 31	
Mystery Bay State Park	Oct. 1-Apr. 30	Oct. 1-Apr. 30	Health closure May 1-Sept. 30. See previous page.
Nahcotta Tidelands	CLOSED	Year-round	Open only in the area defined by boundary markers and posted signs.
Oak Bay County Park	July 1-Aug. 31	July 1-Aug. 31	
Oyster Reserves, state-owned	State-owned oyster reserves are closed to the harvest of CLAMS and OYSTERS except - <b>Case Inlet</b> : State-owned tidelands are open. <b>Oakland Bay</b> : State-owned tidelands on the north and northeast shore of the Bayshore Peninsula between state markers are open to CLAM and OYSTER harvest year-round. <b>Willapa Bay</b> : Diamond Point on the northwest side of Long Island between reserve monuments 39-41, and Pinnacle Rock on the southwest side of Long Island between reserve monuments 58-59, are open year-round to CLAMS and OYSTERS.		
Pacific Ocean beaches	Nov. 1-Mar. 31	Nov. 1-Mar. 31	Closed Apr. 1-Oct. 31 (unless listed otherwise) because of PSP (except RAZOR CLAMS).
Penrose Point State Park	Mar. 1-May 31	Mar. 1-May 31	
Pitt Island	CLOSED		All tidelands closed entire year.
Point Whitney Lagoon	July 1-July 31	Year-round	
Point Whitney Tidelands	Mar. 1-June 30	Year-round	Excluding Point Whitney Lagoon.

# Public Beach List - Special Rules

BEACH NAME	CLAM/MUSSEL SEASON	OYSTER SEASON	ADDITIONAL RULES
Port Townsend Ship Canal/ Portage Canal	Jan. 1-May 31	Jan. 1-May 31	See Marine Area 9 map, page 120.
Potlatch DNR Tidelands	Apr. 1-Aug. 31	Apr. 1-Aug. 31	Harvest of Unclassified Marine Invertebrates is prohibited.
Potlatch State Park	Apr. 1-Aug. 31	Apr. 1-Aug. 31	
Purdy Spit County Park	CLOSED		Southern shore of the spit, from the boat ramp east to the bridge, is closed. Limited natural production of OYSTERS.
Quilcene Bay WDFW Tidelands	Apr. 1-Dec. 31	Apr. 1-Dec. 31	All state-owned tidelands in Quilcene Bay north of a line drawn from the Quilcene Boat Haven to Fisherman's Point are closed, except those state-owned tidelands on the west side of the bay, north of the Quilcene Boat Haven, are open Apr. 1- Dec. 31. Open from official sunrise to official sunset. <b>CLAM min. size 1¼"</b> .
Rendsland Creek	Jan. 1-June 30	Year-round	Limited natural production of CLAMS.
Scenic Beach State Park	Apr. 15-May 15	Apr. 15-May 15	
Sequim Bay State Park	May 1-July 15	Year-round	
Shine Tidelands State Park	Jan. 1-May 15	Jan. 1-May 15	
Skagit Bay	Year-round		East of a line from Browns Point to Swinomish Slough entrance: Bonus limit: 20 lbs. of EASTERN SOFTSHELL CLAMS in the shell, in addition to regular clam limit. (Health restriction at Jensen access.) Limited natural production of OYSTERS.
South Indian Island County Park	Apr. 1-June 30	Apr. 1-June 30	And adjacent tidelands.
Spencer Spit State Park	Mar. 1-July 31		Limited natural production of OYSTERS.
Triton Cove Tidelands	May 1-Sept. 30	Year-round	¼ mile north of Triton Cove State Park.
Twanoh State Park	Aug. 1-Sept. 30	Year-round	Health closure may be in effect. Contact Department of Health (800) 562-5632.
West Dewatto (DNR 44A)	Aug. 1-Sept. 30	Year-round	
Willapa Bay	Year-round	Year-round	Bonus limit: 24 COCKLES in addition to the regular CLAM limit. See Oyster Reserves, state-owned, and Nahcotta Tidelands.
WINAS-Maylor Point - East	National security concerns control access. Contact John Phillips, Naval Air Station, (360) 257-8873 or (360) 257-1009, for information on access requirements.		
Wolfe Property State Park	Jan. 1-May 15	Jan. 1-May 15	From 7 Sisters Rd. north to the lagoon channel adjacent to the spit connecting Hood Head to the mainland. North and east of the lagoon channel is private property.

**Two different state agencies are responsible for two different types of shellfish closures.** Washington Department of Fish and Wildlife (WDFW) is responsible for conservation closures, which are listed in the Public Beach list above. These closures are designed to protect and conserve existing shellfish populations. Washington Department of Health (DOH) is responsible for human health related closures, which result from PSP/ASP, *Vibrio* bacteria or pollution. These closures are in response to potentially life-threatening environmental conditions. It is possible that a beach will be "open" by DOH and "closed" by WDFW at the same time. In these cases, it is illegal to harvest clams and oysters. It is also possible that a beach is "open" by WDFW and "closed" by DOH at the same time. In these cases, harvesting shellfish may put you at risk for serious illness or death. **ALWAYS BE SURE TO CHECK BOTH THE CURRENT WDFW SEASON AND DOH HEALTH CLOSURE STATUS BEFORE HARVESTING ON ANY PUBLIC BEACH.**

**Razor clam seasons occur only after clam samples have been tested by Washington Department of Health (DOH) and are found to be safe for human consumption.**

## Intertidal Shellfish Enhancement Program

WDFW's shellfish program has planted several public beaches with OYSTERS, CLAMS, and GEODUCKS. Some beaches have increased harvest opportunity as a result of WDFW's enhancement activities. If a beach is open for CLAMS, MUSSELS, or OYSTERS, harvest is encouraged on these beaches.

Birch Bay State Park - Oysters  
 Blake Island State Park - Geoducks  
 Cline Spit - Clams  
 DNR 24 - Oysters  
 DNR 44A West Dewatto - Clams/Oysters  
 Frye Cove County Park - Oysters  
 Illahee State Park - Oysters  
 Kopachuck State Park - Clams/Oysters

Madrona (Penn Cove) - Oysters  
 Mystery Bay State Park - Clams/Oysters  
 North Bay Reserves East - Oysters  
 Oak Bay County Park - Clams  
 Penrose State Park - Clams/Oysters  
 Point Whitney Lagoon - Clams  
 Point Whitney Tidelands - Clams  
 Potlatch State Park - Oysters

Quilcene Bay WDFW Tidelands - Oysters  
 Sequim Bay State Park - Clams/Oysters  
 Shine Tidelands State Park - Clams/Geoducks  
 South Indian Island County Park - Clams  
 Tolmie State Park - Oysters  
 West Penn Cove - Oysters  
 Wolfe Property State Park - Clams/Oysters

# Common Intertidal Shellfish

## Pacific Razor Clam *Siliqua patula*

Grows to 6"; fragile, thin elongated shells are covered with shiny, tan lacquer-like skin coating the shell. Found only on Pacific coastal beaches.

### OCEAN RAZOR CLAM BEACH DESCRIPTIONS

**Long Beach:** Columbia River north jetty to Leadbetter Point (includes Seaview, Cranberry, Klipsan, Ocean Park, and Oysterville).

**Twin Harbors:** Cape Shoalwater to the Grays Harbor south jetty (includes North Cove, Grayland, and Westport).

**Copalis:** Grays Harbor north jetty to the Copalis River (includes Ocean Shores, Oyhut, Ocean City, and Copalis).

**Mocrocks:** Copalis River to the southern boundary of the Quinault Indian Nation (includes Iron Springs, Roosevelt, Pacific Beach, and Moclips).

**Kalaloch:** Olympic National Park South Beach Campground to Brown's Point (just south of Olympic National Park Beach Trail #3).

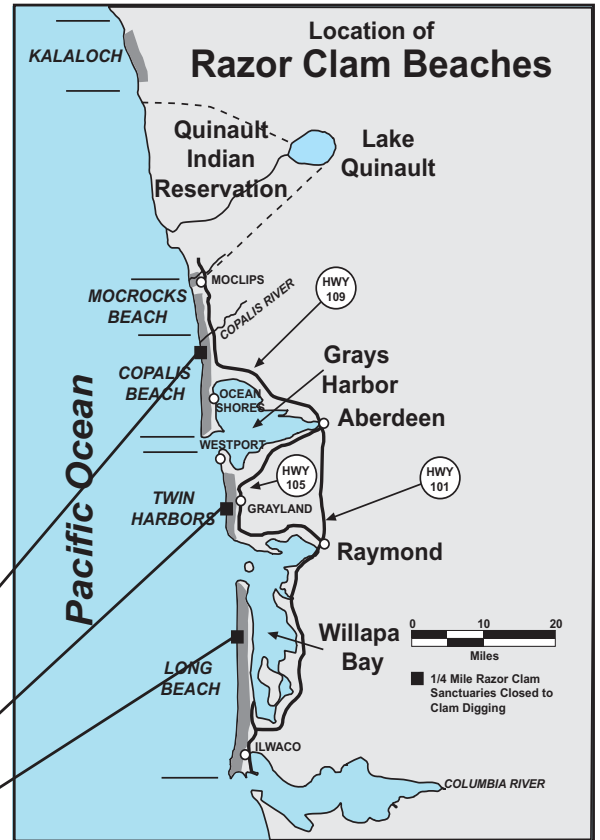
### PERMANENT RAZOR CLAM RESERVE CLOSURES (Areas marked with posts and signs)

Razor clam sanctuaries (Reserves) are ¼ mile sections of coastal ocean beaches located on three beach areas that are used to assist in the management of the razor clam resource. The three areas are marked with metal posts and are signed to designate a "no digging" area. The three areas are:

**Copalis Beach Reserve** - from a point 0.4 miles south of the Ocean City approach (2nd Ave.) and extending south for ¼ mile.

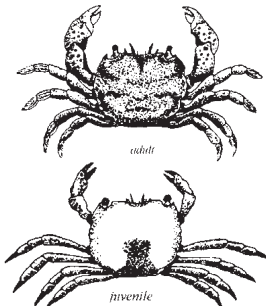
**Twin Harbors Reserve** - from the middle of the County Line Rd. approach south for ¼ mile.

**Long Beach Reserve** - beginning 2.7 miles north of the Oysterville approach and extending north for ¼ mile.



# Examples of Unclassified Marine Invertebrates

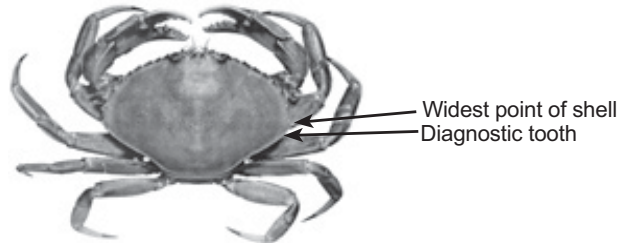
An unclassified marine invertebrate is any shellfish species not defined as shellfish on page 30. Examples include: shore crabs, graceful crabs, sea stars, sand dollars, moon snails, shore snails, marine worms and nudibranchs. **NO HARVEST IN STATE PARKS.** See page 137 for harvest regulations.



Shore Crab



Sea Star




Pacific Graceful Crab

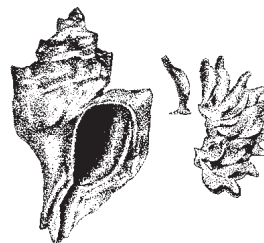
Look similar to Dungeness crabs but are small when full grown (4½" across) and have a diagnostic tooth behind the widest part of the shell. Unclassified Marine Invertebrate rules apply, see page 137.



Sand Dollar



Moon Snail (daily limit 5)



Oyster Drill Snail and Egg Case

The shell is about 1½" with ornate ridges commonly attached to clam and oyster shells. Egg cases are yellow to reddish. A voracious predator of marine bivalves. It is unlawful to transfer Japanese oyster drills from one beach to another. (WAC 220-72-011 and WAC 220-72-015)

# Common Intertidal Shellfish

These four species have a 1½" minimum size limit, unless otherwise noted on the public beach list.




**Manila littleneck clam**  
*Venerupis philippinarum*

Average size is 1-2", up to 2½". Oblong shell has concentric and radiating lines. May have colored, patterned shells. Siphon tips are split. Found to 4" below surface.




**Native littleneck clam**  
*Protothaca staminea*

Average size is 1-2", up to 2½". Rounded shell has concentric and radiating lines. Siphon tips are fused. Found 6-10" below surface.



**Cockle clam**  
*Clinocardium nuttallii*

Prominent, evenly-spaced ridges which fan out from the hinge. Mottled, light brown. Can grow to 5". Found just below surface.



**Butter clam**  
*Saxidomus giganteus*

Average size is 3-4", up to 6". Shells have no radiating ridges and are usually chalky-white. The siphon can be pulled into its shell. Usually found 12-18" below surface.



**Geoduck clam**  
*Panopea abrupta*

Heavy, oblong shell, rounded at one end. Appears cut-off at the other. The siphon can't be pulled into the shell. Found 2-3 feet below surface. Can weigh up to 10 lbs.



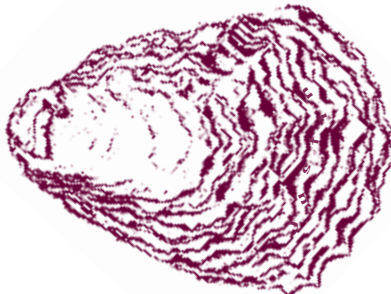
**Horse clam**  
*Tresus capax* (shown)  
*Tresus nuttallii* (not shown)

Large, can grow up to 8". Shell is chalky-white with yellow-brown patches of "skin". The siphon can't be pulled into shell and has a leather-like flap on the tip. Found 1-2 feet below surface.




**(Eastern) Softshell clam**  
*Mya arenaria*

Can grow to 6". Shells are soft, chalky-white with a rough irregular surface. Shell is rounded at the foot end, pointed at the siphon end. Siphon doesn't have leather-like flap on the tip. Found to 18" below surface.



**Pacific oyster**  
*Crassostrea gigas*

Min. legal size 2½" measured across longest part of the shell. Irregular, chalky-white shell. Often found in groups attached to one another or a solid object.



**Mussel**  
*Mytilus trossulus* (shown)  
*Mytilus galloprovincialis* (not shown)

Grows to 3-6". Oblong, blue-black or brown shells. Attaches to solid objects by fine threads.

(Not drawn to scale)

Illustrations provided by Robyn Bowman, Debbie Bacon, and Darrell Pruett.

# Shellfish/Seaweed Species Rules

AREA	SPECIES	SEASON	ADDITIONAL RULES
<b>ABALONE</b>			
ALL AREAS	PINTO	CLOSED	Surveys show a continued decline in numbers of all size abalone. The closure is necessary to allow regeneration of stocks.
<b>CLAMS, OTHER THAN RAZOR CLAMS</b> Call Shellfish Safety Hotline before harvesting: (800) 562-5632. Clams can be dug by hand or hand-operated fork, pick, rake, or shovel. Each digger must use a separate container. Digging equipment may be shared. Clam holes must be refilled. To reduce clam mortality, please push any undersized clams into the refilled hole.			
PUBLIC BEACHES	GEODUCKS	Year-round except as noted on the Public Beach List	No min. size. Daily limit first 3 dug. It is unlawful to thrust any instrument through the neck of a geoduck. It is unlawful to possess only the neck of a geoduck.
	HORSE CLAMS	↓	No min. size. Daily limit first 7 dug regardless of condition.
	ALL OTHER SPECIES (Listed below)		Daily limit no more than 40 clams, not to exceed 10 lbs. in the shell, all species combined (excluding HORSE CLAMS and GEODUCKS). For species with a minimum size, measure across longest distance of shell.
	NATIVE LITTLENECKS		Min. size 1½".
	MANILAS		Min. size 1½".
	BUTTERS		Min. size 1½".
	COCKLES		Min. size 1½".
	EASTERN SOFTSHELLS		No min. size. Must be retained regardless of size or condition.
	ALL OTHER MARINE CLAMS		No min. size.
	Bonus limits: See Willapa Bay and Skagit Bay on Public Beach List, page 133.		
ALL FRESH WATER AREAS	ALL SPECIES	CLOSED	
<b>RAZOR CLAMS</b> Razor clam seasons occur only after clam samples have been tested by Washington Department of Health (DOH) and are found to be safe for human consumption.			
COASTAL BEACHES	ALL SPECIES	TO BE ANNOUNCED	No min. size. Daily limit first 15 dug regardless of size or condition. Each limit must be in a separate container.
	<ul style="list-style-type: none"> <li>• May only be taken by hand, hand-operated shovel, or tube with a minimum outside diameter of 4" (4" x 3" if elliptical).</li> <li>• All clams dug are part of digger's limit - you may not return any razor clams to the beach or water.</li> <li>• It is illegal to drive any vehicle or to lead or ride a horse on razor clam beds (westerly of a line 150' waterward of the extreme upper limit of the hard sand area). Pressure from weight of vehicles and digging action of horses' hooves cause clam mortality.</li> <li>• The person with a disability for whom razor clams are being dug must be in line of sight of the designated harvester or within ¼ mile of the digging site. Both the digger and the person with a disability must be licensed. The person with a disability must have a designated harvester card. The designated harvester must have the designated harvester card in their possession while assisting the person with a disability. (See page 25).</li> </ul>		
<b>CRAB</b> See following pages for crab harvest and gear rules.			
<b>CRAWFISH</b>			
ALL WATERS	CRAWFISH	1 <sup>st</sup> Mon. in May-Oct. 31	Min. size ¾" from tip of rostrum (nose) to tip of tail. Daily limit 10 lbs. in shell. All females with eggs or young attached must be immediately returned to the water unharmed. No Shellfish/Seaweed license is required. See gear rules on page 141.
<b>GOOSE BARNACLES</b> Call Shellfish Safety Hotline before harvesting: (800) 562-5632.			
PUGET SOUND PUBLIC BEACHES		Year-round	No min. size. Daily limit 10 lbs. whole or 5 lbs. barnacle stalks.
PACIFIC OCEAN BEACHES (outside Olympic National Park)		Nov. 1-Mar. 31	No min. size. Daily limit 10 lbs. whole or 5 lbs. barnacle stalks.
<b>MUSSELS</b> Same Seasons as CLAMS. Call Shellfish Safety Hotline before harvesting: (800) 562-5632.			
PUGET SOUND PUBLIC BEACHES	ALL SPECIES	Year-round except as noted on the Public Beach List	No min. size. Daily limit 10 lbs. in shell.
PACIFIC OCEAN BEACHES (outside Olympic National Park)	ALL SPECIES	Nov. 1-Mar. 31	No min. size. Daily limit 10 lbs. in shell.
ALL FRESH WATER AREAS	ALL SPECIES	CLOSED	

# Shellfish/Seaweed Species Rules

AREA	SPECIES	SEASON	ADDITIONAL RULES
<b>OCTOPUS</b> Octopus must be caught with hands or instrument which does not penetrate the octopus, except that octopus taken while angling with hook and line may be retained.			
ALL WATERS except MARINE AREA 12	GIANT PACIFIC	Year-round	No min. size. Daily limit 1. NO CHEMICALS OR IRRITANTS ALLOWED.
MARINE AREA 12	ALL SPECIES	CLOSED	
<b>OYSTERS</b> Call Shellfish Safety Hotline before harvesting: (800) 562-5632. OYSTERS may only be harvested by hand or with a hand-held manually operated prying tool (no hammers, etc.). Each harvester must use a separate container.			
PUGET SOUND PUBLIC BEACHES	ALL SPECIES	Year-round except as noted on the Public Beach List	Min. size 2½" measured across longest distance of shell. Daily limit 18. OYSTERS must be shucked on the beach. OYSTERS consumed on the beach count toward a limit. Leave shells on the same tideland and tide height where they were taken.
<b>SAND SHRIMP</b>			
PUBLIC BEACHES	ALL SPECIES	Year-round	No min. size. Daily limit 10 dozen. May be harvested only by hand or by hand-operated suction devices only.
<b>SCALLOPS</b> Call Shellfish Safety Hotline before harvesting: (800) 562-5632.			
ALL WATERS	PINK AND SPINY	Year-round	No min. size. Daily limit 5 qts. or 10 lbs. in shell combined limit for both species. May be harvested only by hand or with a hand-held manually operated prying tool.
	WEATHERVANE	Year-round	Min. size 4". Daily limit 12. Measure across longest distance of the shell.
	ROCK	Year-round	No min. size. Daily limit 12. Hammers or mallets may not be used to harvest rock scallops.
<b>SEA CUCUMBERS</b> Call Shellfish Safety Hotline before harvesting: (800) 562-5632.			
ALL WATERS except MARINE AREA 12	CALIFORNIA AND RED	Year-round	No min. size. Daily limit 25 total of both species. All other SEA CUCUMBERS: see unclassified marine invertebrates.
MARINE AREA 12	ALL SPECIES	CLOSED	
<b>SEA URCHINS</b>			
ALL WATERS	GREEN	Year-round	No min. size. Daily limit 36.
	PURPLE	Year-round	No min. size. Daily limit 18.
	RED	Year-round	No min. size. Daily limit 18.
<b>SEAWEED</b> (Many county and city parks have additional rules or closures. Please check local regulations before harvesting).			
ALL AREAS	ALL SPECIES	Year-round	Daily limit 10 lbs. wet weight. Illegal to harvest any seaweed if herring eggs are attached.
All State Park beaches are closed to SEAWEED harvest except Fort Flagler, Fort Ebey, and Fort Worden State Parks, which are open to SEAWEED harvest from April 16-May 15 only. SEAWEED harvesting in State Parks is limited to posted park hours and special State Park rules below: * Bull kelp must be cut a minimum of 24" above the bulb and short stemmed kelps must be cut a minimum of 12" above the anchor point. The anchor point must be left in place at all times. * Only a knife or similar instrument may be used to harvest SEAWEED. Tearing the plant and use of tined instruments such as rakes or forks is prohibited. * Each harvester must use their own container. Multiple limits may not be combined in the same container. * Each harvester must use a scale to determine when the harvest limit has been reached. <b>Drying or partial drying prior to weighing is prohibited.</b>			
<b>SHRIMP</b> See pages 140-141 for shrimp harvest and gear rules.			
<b>SQUID</b>			
ALL WATERS except MARINE AREA 12	ALL SPECIES	Year-round	No min. size. Daily limit 5 qts. or 10 lbs., plus up to 5 HUMBOLDT SQUID. Legal gear is a forage fish jig, a maximum of 4 squid lures, forage fish dip net, or a hand dip net. Each harvester must have a separate container.
MARINE AREA 12	ALL SPECIES	CLOSED	
<b>UNCLASSIFIED MARINE INVERTEBRATES</b> Each harvester must have a separate container. Possession limit is one daily limit. No Shellfish/Seaweed license required. Call Shellfish Safety Hotline before harvesting: (800) 562-5632. <b>No harvest in State Parks.</b>			
ALL AREAS	MOON SNAILS	Year-round	No min. size. Daily limit 5.
	NUDIBRANCHS	Year-round	No min. size. Daily limit 2.
	ALL OTHERS	Year-round	No min. size. Daily limit no more than 10, all species combined. (Includes PACIFIC GRACEFUL CRABS, STARFISH, SAND DOLLARS, SHORE CRABS, SNAILS, MARINE WORMS, etc.)

# Shellfish/Seaweed Species Rules

**CRAB:** For Dungeness Crab, a catch record card (CRC) and a crab endorsement are required in Puget Sound, refer to CRC rules page 26. Must release all softshell crab (underside of shell flexes with finger pressure - see below). Fishing instruments must not penetrate the shell. It is unlawful to possess crab in the field without retaining the back shell. May not retain Puget Sound KING CRAB or BOX CRAB. For PACIFIC GRACEFUL CRAB Unclassified Marine Invertebrate Rules apply. See page 137.

## Dungeness and Red Rock Crab Daily Limits and Rules:

**Puget Sound** has a daily limit of 5 Dungeness Crab, 6¼" minimum size, males only, and in hardshell condition.

**Columbia River** has a daily limit of 12 Dungeness Crab, 5¾" minimum size, males only, and in hardshell condition.


**Pacific Ocean** has a daily limit of 6 Dungeness Crab, 6" minimum size, males only, and in hardshell condition.

**All Areas** have a daily limit of 6 Red Rock Crab, 5" minimum size, of either sex.

Prior to harvesting, see additional crab gear rules on page 141, check the Shellfish Rule Change toll free Hotline, (866) 880-5431, or visit <http://wdfw.wa.gov> for season openings, closures, and restrictions.


AREA	SPECIES	SEASON / OPENING DAYS AND TIMES / ADDITIONAL RULES
<b>PUGET SOUND</b>  Marine Areas 4 (east of the Bonilla-Tatoosh line), 5, and 13  Marine Areas 6, 7 South, 8-1, 8-2, 9, 10, 11, and 12  Marine Sub-Area 7 East  Marine Sub-Area 7 North (See map next page)	<b>DUNGENESS and RED ROCK Crab</b>  <i>All Dungeness crab kept must be immediately recorded on a catch record card in ink (see page 26).</i>	Open for all fishing methods at <b>7:00 a.m.</b> on the opening date for each Marine Area. Crab gear <b>must be removed from the water during each weekly closure period.</b> Additional opening dates will be announced. Refer to WDFW hotline or website in early October.  Open June 18-Jan. 2, 7 days a week.  Open July 2-Sept. 1, <b>Wed. through Sat. only</b> , but open entire Labor Day weekend, (Aug. 30-Sept. 1).  Open July 16-Sept. 30, <b>Wed. through Sat. only</b> , but open entire Labor Day weekend, (Aug. 30-Sept. 1).  Open Aug. 13-Sept. 30, <b>Wed. through Sat. only</b> , but open entire Labor Day weekend, (Aug. 30-Sept. 1).
<b>COLUMBIA RIVER</b> East of a line from exposed end of north and south jetty upstream to a line between Tongue Point and Rocky Point	<b>DUNGENESS and RED ROCK Crab</b>	Open year-round to all gear.  Crab fishers may fish for crab in Oregon waters under Oregon rules and land into Washington ports of the Columbia River. A resident license from either state is required.
<b>PACIFIC OCEAN</b> Grays Harbor, Willapa Bay, and Marine Areas 1-3 and 4 (west of Bonilla-Tatoosh line)	<b>DUNGENESS and RED ROCK Crab</b>	Open December 1 to September 15 for Pot Gear. Open year-round to other gear.

### Dungeness Crab



White-tipped claws, brownish shell

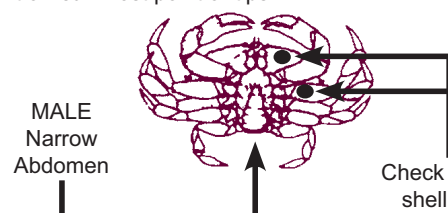
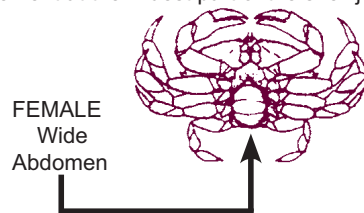
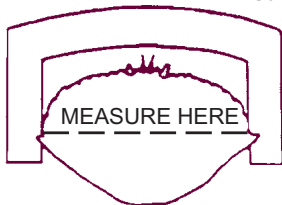
### Red Rock Crab



Black-tipped claws, reddish shell, shell much wider than long

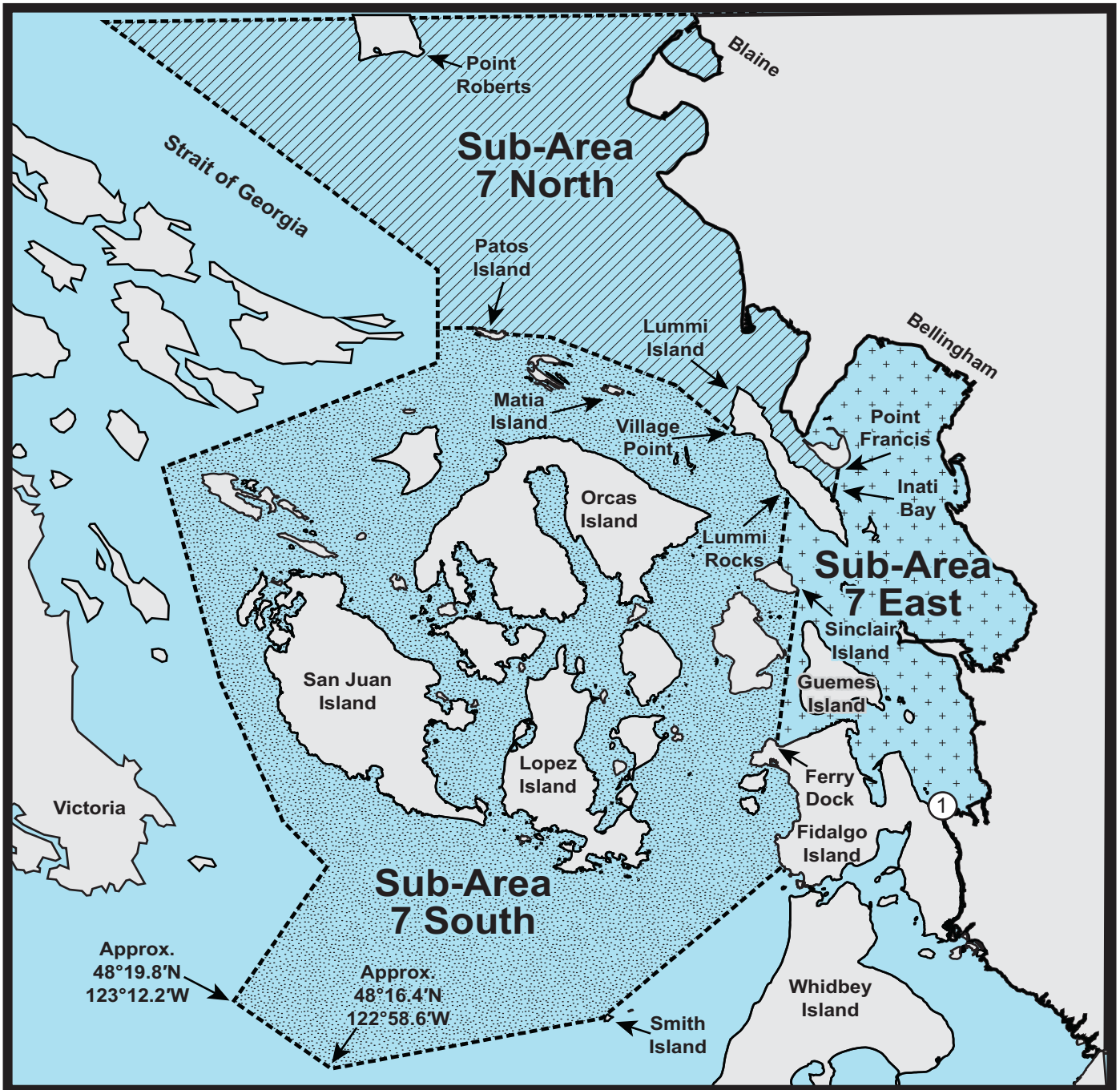
## Where and How to Measure for Minimum Size and Check for Shell Hardness

Caliper measurement at the widest part of the shell just in front of rear-most point or tips.



Abdomen of female and male Dungeness

# Marine Area 7 Crab Map



- ① Padilla Bay - crab fishing within 25 yards of the Burlington-Northern railroad trestles (located at the north end of the Swinomish Slough) is only allowed from one hour before official sunrise to one hour after official sunset.



# Shellfish/Seaweed Species Rules

**SHRIMP: Spot** (*Pandalus platyceros*), **Coonstripe** (*P. danae* and *P. hypsinotus*), **Pink** (*P. eous* and *P. jordani*).

## Shrimp Daily Limits and Rules (refer to table below for seasons and open days by Marine Area):

**PUGET SOUND** (Marine Areas 5-13 and Marine Area 4 east of the Bonilla-Tatoosh line).

**1st Saturday in May through May 31:**

DAILY LIMIT OF 80 SHRIMP.

Shrimp heads may be removed while in the field, prior to coming ashore.

The minimum mesh size for shrimp pots is 1" mesh (see gear rules on next page).

**June 1 through October 15:**

DAILY LIMIT OF 10 POUNDS, heads and tails, of all shrimp species combined (maximum of 80 spot shrimp - if open for spot shrimp).

Shrimp heads may be removed, but must be retained while in the field, until ashore and finished fishing for the day.

The minimum mesh size for shrimp pots is 1" mesh, unless the area is closed for spot shrimp, but open for coonstripe and pink shrimp, then the minimum mesh size for shrimp pots is ½" mesh (see gear rules on next page).

**PACIFIC OCEAN** (Marine Areas 1-3 and Marine Area 4 west of the Bonilla-Tatoosh line).

DAILY LIMIT OF 10 POUNDS, heads and tails, of all shrimp species combined (maximum of 80 spot shrimp).

Shrimp heads may be removed, but must be retained while in the field, until ashore and finished fishing for the day.

The minimum mesh size for shrimp pots is 1" mesh (see gear rules on next page).

### ALL AREAS

Each harvester must have a separate container for their catch, either in their possession or identified with their name.

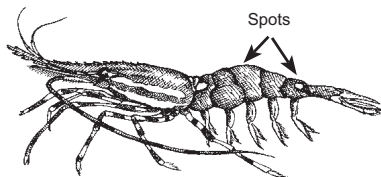
No minimum carapace size.

Maximum of two shrimp pots per person, and no more than four shrimp pots per boat.

Prior to harvesting, check the Shellfish Rule Change toll-free Hotline, (866) 880-5431, or <http://wdfw.wa.gov>, for season closures and restrictions.

AREA	SPECIES	SEASON / OPEN DAYS AND TIMES / ADDITIONAL RULES
<b>MARINE AREAS 4</b> (east of Bonilla-Tatoosh line), <b>5, 6, and 13</b> (excluding Shrimp Districts)	ALL SPECIES	<b>Opens the 1st Saturday in May at 7:00 a.m.; SPOT SHRIMP season closes when quota is attained or September 15, whichever comes first, except for Marine Area 13 which closes for SPOT SHRIMP May 31. COONSTRIPE and PINK shrimp season closes October 15.</b> Open daily.
<b>MARINE AREA 7</b>	ALL SPECIES	<b>Opens the 1st Saturday in May at 7:00 a.m.; closes when quota is attained.</b> Open Wednesdays through Saturdays only.
	COONSTRIPE and PINK	Once the SPOT SHRIMP quota is attained, a portion of Marine Area 7 will be open daily for COONSTRIPE and PINK shrimp until October 15 with a 200' maximum fishing depth restriction. All SPOT SHRIMP caught must be returned to the water immediately.
<b>MARINE AREAS 8, 9, 10, and 11</b>	ALL SPECIES	Opens the 1st Saturday in May at 7:00 a.m. Closes when quota is attained or May 31, whichever comes first. Open from 7:00 a.m. to 3:00 p.m. on Wednesdays and Saturdays only. <b>Marine Area 11 open one day only -- May 3.</b> In Marine Area 8-2 only, it is lawful for divers to take shrimp by hand or hand-held device from 7:00 p.m. until midnight on any open day in May.
	COONSTRIPE and PINK	June 1 - October 15, Marine Areas 8, 9, and 11 are open daily for COONSTRIPE AND PINK with a 150' maximum fishing depth restriction. All SPOT SHRIMP caught must be returned to the water immediately. Marine Area 10 will remain closed after SPOT SHRIMP quota is taken.
<b>HOOD CANAL SHRIMP DISTRICT</b> (Marine Area 12)	ALL SPECIES	<b>Open from 9:00 a.m. to 1:00 p.m., May 3, 7, 10 and 14.</b> Additional dates and times will be announced if sufficient quota remains.
<b>DISCOVERY BAY SHRIMP DISTRICT</b> (See Marine Area 6 Map)	ALL SPECIES	<b>CLOSED.</b>
<b>PACIFIC OCEAN</b> Marine Areas 1-3 and 4 (west of Bonilla-Tatoosh line)	ALL SPECIES	<b>Year-round.</b> Open daily.

### Spot Shrimp



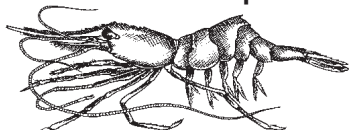
Spot shrimp (*Pandalus platyceros*) are distinguished by four white spots on the body. Spot shrimp may reach 10" in total length.

### Coonstripe (Dock) Shrimp



Coonstripe or dock shrimp (*Pandalus danae*) are brownish in color with brown lines and spots on the head and tail. This species may grow to 5½" in length.

### Pink Shrimp



Pink shrimp (*Pandalus eous* and *P. jordani*) are small (less than 6") and uniformly pink.

### Coonstripe (Humpback) Shrimp



The coonstripe or humpback shrimp (*Pandalus hypsinotus*) is mottled reddish-brown with some white patches on the head and tail. This species may reach 7½" in length.

# Statewide Gear Rules - Crab, Shrimp and Crawfish

## Caution

Sportfishing rules for crab, shrimp, and crawfish are subject to change based on allocation and/or soft shell conditions. Check the Shellfish Rule Change toll-free Hotline, (866) 880-5431; the WDFW website <http://wdfw.wa.gov>, or watch your local media for potential changes. See individual species listings (crab, page 138; shrimp, page 140; and crawfish, page 136) for seasons and other harvest rules.

One star trap, one ring net, or one pot is considered one unit of gear. The maximum number of units of gear that may be fished per person is:

**Puget Sound:** (Marine Area 4, east of the Bonilla-Tatoosh line, and in Marine Areas 5-13).

**Shrimp:** Two pots per person, and no more than 4 shrimp pots may be onboard or fished by any one boat at a time.

**Crab:** Two units of crab gear per person, and no limit on the number of units of crab gear per boat.

**Coastal Waters:** (Marine Areas 1-3 and in Marine Area 4, west of the Bonilla-Tatoosh line). Two units of crab and/or shrimp gear per person. Exception: Columbia River - three units of crab gear per person.

**Freshwater:** Crawfish: Five units of gear per person.

## GENERAL GEAR RULES:

Every shellfish pot, ring net, or star trap left unattended in Washington waters must have its own buoy line and a separate buoy that is permanently and legibly marked with the operator's first name, last name, and permanent address (telephone number is voluntary). It is **ILLEGAL** to pull unattended shellfish gear with a buoy that does not have your name on it, and only one name and address may appear on each buoy. Any angler may assist the person whose name is on the buoy while he or she is pulling the pot. No fisher may set, fish, or pull shellfish gear from a vessel, in Catch Record Card Areas 1-13, from one hour after official sunset to one hour before official sunrise. **All shellfish gear must be removed from the water on closed days.**

Buoys must be constructed of durable material (no bleach, antifreeze, detergent bottles, paint cans, etc.) and must be visible on the surface at all times except during extreme tidal conditions. Personal flags and staff, if attached to buoys, can be of any color. Buoy lines must be weighted sufficiently to prevent them from floating on the surface.

All crab, shrimp, and crawfish pots must be equipped with a biodegradable device (rot/escape cord) and shall include one or more of the following:

- (1) securing the pot lid hook or tie down strap with a single loop of cord; or
- (2) sewing a 3" by 5" escape panel in the upper half of pot closed with cord; or
- (3) attaching the pot lid or one pot side (serving as a pot lid) with no more than three single loops of cord.

Cord used must be untreated 100% cotton or other natural fiber no larger than thread size 120. This cord, when attached as described above, must be able to rot away and allow crab, shrimp, crawfish and fish to escape freely if the pot is lost. A derelict crab pot without proper escape cord can attract and kill crabs for years after the pot has been lost.

## CRAB GEAR:

The minimum mesh size for crab pots is 1½", and all pots must have two 4¼" minimum inside diameter escape rings in the upper half of the pot, except in the Columbia River where the minimum ring size is 4" inside diameter.

All parts of ring nets and star traps must lie flat on the sea bottom and may not restrict free movement of crab until lifted. Shellfish pots must be covered by water at all times while being fished.

Crab pots must not exceed 13 cubic feet.

All crab gear buoys must be half red and half white in color, and both colors need to be visible when fishing.

## SHRIMP GEAR:

Pots must be constructed of either flexible or rigid mesh material (no liners allowed).

Entrance tunnels can be made of any size mesh material but must be located on the sides of the pot. The sum of the maximum tunnel widths must not exceed one-half the perimeter of the bottom of the pot.

Shrimp pots must not exceed 10 feet in perimeter and 18" in height.

All shrimp pot buoys must be yellow in color.

## SHRIMP POT MESH SIZE:

### 1" Minimum Mesh Size

A 7/8" square peg must be able to pass through each mesh opening – see diagram, except for flexible (web) mesh pots, where the opening must be a minimum of 1 3/4" stretch measure.

### Puget Sound:

Required for all shrimp pots during the month of May. Required in all areas open for spot shrimp after June 1st.

### Pacific Ocean:

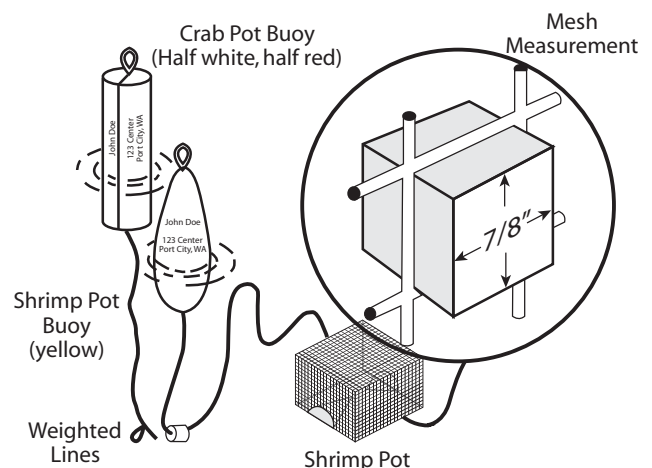
Required year-round.

### 1/2" Minimum Mesh Size

A 3/8" square peg must be able to pass through each mesh opening, except for flexible (web) mesh pots, where the opening must be a minimum of 1 1/8" stretch measure.

### Puget Sound:

Allowed after June 1st in any area closed for spot shrimp, but open for coonstripe and pink shrimp.



## LOST GEAR:

Do not attempt to salvage lost shellfish gear in Hood Canal without first getting a permit from the WDFW Enforcement Program - (360) 902-2936. To report lost shellfish gear, call WDFW at (800) 477-6224. If we can recover your gear and it is properly identified, we will attempt to return it.

Not all shellfish gear sold in Washington meet the specifications shown on this page. Verify that your pot meets these requirements prior to use.

# TRANSPORTATION OF WATERCRAFT CARRYING AQUATIC INVASIVE SPECIES IS PROHIBITED



**PROTECT STATE WATERS – AVOID FINES**

**FREE INSPECTION INFO – REPORT SIGHTINGS**

*[Coming Soon to a Highway Near You]*

Too Late - Lake Mead,  
Nevada 2007



Pleus 2007

Threatened - Boat Stopped  
In Washington, 2008



Pleus 2008

**There are over 150 Quagga Mussels in this picture. The boat had over 10,000 and was one of 11 caught in the past year being transported into Washington.**

**CLEAN YOUR BOAT & GEAR**



**Prevent A Nightmare**

**Keep Zebra and Quagga  
Mussels Out**

Report Sightings Immediately:

**1-888-WDFW-AIS**

For more information visit  
[http://wdfw.wa.gov/fish/ans/you\\_can\\_help.htm](http://wdfw.wa.gov/fish/ans/you_can_help.htm)