

**SPORT FISHING RULES**

*2004/2005 pamphlet edition*

# FISHING IN WASHINGTON



Washington  
Department of  
**FISH and  
WILDLIFE**

Effective from May 1, 2004 to April 30, 2005, both dates inclusive.

PAID ADVERTISEMENT

This program receives Federal financial assistance from the U.S. Fish and Wildlife Service Title VI of the Civil Rights Act of 1964, Section 504 of the Rehabilitation Act of 1973, Title II of the Americans with Disabilities Act of 1990, the Age Discrimination Act of 1975, and Title IX of the Education Amendments of 1972. The U.S. Department of the Interior and its bureaus prohibit discrimination on the bases of race, color, national origin, age, disability and sex (in educational programs). If you believe that you have been discriminated against in any program, activity or facility, please write to:

U.S. Fish and Wildlife Service  
Office of External Programs  
4040 N. Fairfax Drive, Suite 130  
Arlington, VA 22203

# MEDIA ADVISORY

## WASHINGTON DEPARTMENT OF FISH AND WILDLIFE

600 Capitol Way North, Olympia, Washington 98501-1091  
Internet Address: <http://www.wa.gov/wdfw>

June 10, 2004

Contact: Christy Vassar, (360) 902-2802

### WDFW Sport Fishing Rules pamphlet errata

The Washington Department of Fish and Wildlife has made corrections and clarifications to the 2004-2005 Sport Fishing Pamphlet. Anglers are advised to update their copies of the Fishing in Washington Sport Fishing pamphlet, which became effective May 1.

WDFW will provide additional updates and corrections as needed. Corrections, clarifications and frequently asked questions are also posted on the fishing and shellfishing regulations portions of the WDFW website, at <https://fortress.wa.gov/dfw/erules/efishrules/index.jsp> on the Internet.

#### Page 16 - Recreational License Types and Fee Schedule

**Error:** License fees shown on page 16 for the following categories are not correct - Annual Combination for Youth Age 15, Annual Combination for Adults Age 16-69, Annual Shellfish/Seaweed for Senior Age 70, and Annual Combination for person with disabilities.

**Correction:** The annual Combination License for Youth Age 15 is \$7.67, the Annual Combination License for Adults Age 16-69 is \$41.61, the Shellfish/Seaweed license for Senior Age 70 is \$8.76, and the Annual Combination License for Persons with disabilities is \$7.67.

#### Page 48 – Sammamish River (SLOUGH) (King Co.) from 68<sup>th</sup> Ave. NE Bridge to Lake Sammamish

**Error:** Clarify TROUT and Other Game Fish Season.

**Correction:** TROUT and Other Game Fish – Season May 1-Aug 31, catch-and-release. Selective gear rules. CLOSED to fishing for STEELHEAD. TROUT and Other Game Fish – Season Jan. 1-Apr. 30, Statewide min. size/daily limit. Selective gear rules.

#### Page 49 – Skagit River (Skagit/Whatcom Co.) from mouth of Gilligan Creek to the Dalles Bridge at Concrete

**Error:** SALMON season - Sept 1-Dec. 31 was incorrectly stated.

**Correction:** SALMON season is Sept. 16-Dec. 31.

#### Page 49 – Skagit River (Skagit/Whatcom Co.) from Dalles Bridge at Concrete to Cascade River

**Error:** Second SALMON season - Sept 1-Dec. 31 was incorrectly stated.

**Correction:** Second SALMON season is Sept. 16-Dec. 31.

#### Page 49 – Skagit River (Skagit/Whatcom Co.) from Bacon Creek to Gorge Dam

**Error:** Date was omitted from the ALL SPECIES rule.

**Correction:** ALL SPECIES – night closure and non-buoyant lure restriction July 1-Nov. 30.

#### Page 50 – Skykomish River (Snohomish Co.) from Wallace River to forks

**Error:** Incorrect dates for ALL SPECIES rule.

**Correction:** ALL SPECIES – night closure and non-buoyant lure restriction Aug. 1-Nov. 30. Fishing from any floating device prohibited in the area 1,500' upstream to 1,000' downstream of the outlet at the Reiter Ponds Aug. 1-Feb. 28.

**Page 54 – Washougal River (Clark Co.)** from mouth upstream (includes both sections shown in pamphlet)

**Error:** Missing information in the ALL SPECIES Rule.

**Correction:** When non-buoyant lure restrictions are in effect, only fished hooked inside the mouth may be retained.

**Page 55 – Willapa River (Pacific Co.)** from Hwy. 6 Bridge to Fork Creek

**Error:** Missing date in ALL SPECIES rule.

**Correction:** ALL SPECIES – night closure and single barbless hooks required and line and weight and lure or bait must be moving (not stationary) Aug. 16 – Nov. 30.

**Page 64 – Ross Lake (Reservoir)**

**Error:** Missing County designation.

**Correction:** County is Whatcom Co.

**Page 71 – Columbia River** from Hwy 395 Bridge at Pasco to Old Hanford townsite wooden powerline towers

**Error:** SALMON – June 16-July 31 season, release wild Chinook was inadvertently included in additional rules.

**Correction:** SALMON – June 16-July 31 season, allow retention of both wild and hatchery Chinook as part of the salmon daily limit.

**Page 72 – Columbia River** from Old Hanford townsite wooden powerline towers to Vernita Bridge

**Error:** WALLEYE season incorrectly stated.

**Correction:** WALLEYE season is Feb 1-Oct. 22.

**Page 72 – Columbia River** from Old Hanford townsite wooden powerline towers to Vernita Bridge

**Error:** SALMON – June 16-July 31 season, release wild Chinook was inadvertently included in additional rules.

**Correction:** SALMON – June 16-July 31 season, allow retention of both wild and hatchery Chinook as part of the salmon daily limit.

**Page 72 – Columbia River** from Vernita Bridge to Priest Rapids Dam

**Error:** SALMON – June 16-July 31 season, release wild Chinook was inadvertently included in additional rules.

**Correction:** SALMON – June 16-July 31 season, allow retention of both wild and hatchery Chinook as part of the salmon daily limit.

**Page 124 – Public Beach List – Special Rules**

**Error:** Hyperlink to beach locations is not correct.

**Correction:** Hyperlink should be <http://wdfw.wa.gov/fish/shelfish/beachreg/> .

###



# Contents

**▲ ALERT - When fishing for Salmon, check for this icon: WDFW is working closely with federal fisheries agencies and tribal co-managers to ensure that Puget Sound salmon fisheries are opened and conducted in compliance with the Endangered Species Act. Planned fishery opening dates could change to comply with pending federal reviews. If changes occur, timely public announcements will be issued. Anglers should check the Department's hotline or website or call (360) 902-2700 before fishing for salmon in Puget Sound and its tributaries.**

## Washington Department of Fish & Wildlife

**Jeff Koenings, Ph.D., Director**

**Lew Atkins, Assistant Director, Fish Program**

**OLYMPIA OFFICE** (Main Office)  
**(360) 902-2700, TDD (360) 902-2207**  
 Natural Resources Building  
 1111 Washington St. SE  
 Olympia, Washington, 98504

**Mailing Address:** 600 Capitol Way N  
 Olympia, WA 98501-1091

**Internet Address:** <http://wdfw.wa.gov/>

**Fish Program Statewide Customer Service**  
**(360) 902-2700 (7:30AM-5:00PM M-F)**

**For fishing regulation questions, e-mail:**  
[fishregs@dfw.wa.gov](mailto:fishregs@dfw.wa.gov)  
**For all other questions, e-mail:**  
[fishpgm@dfw.wa.gov](mailto:fishpgm@dfw.wa.gov)

**WDFW Licensing:** (360) 902-2464  
**WDFW Wildlife:** (360) 902-2515  
**WDFW Habitat:** (360) 902-2534  
**WDFW Enforcement:** (360) 902-2936

### REGIONAL OFFICES (9:00-4:00)

**SPOKANE:** (509) 456-4082; 8702 N Division St., Spokane, WA 99218-1199  
**EPHRATA:** (509) 754-4624; 1550 Alder St., NW Ephrata, WA 98823-9699  
**YAKIMA:** (509) 575-2740; 1701 S 24th Ave., Yakima, WA 98902-5720  
**VANCOUVER\*:** (360) 696-6211; 2108 Grand Blvd., Vancouver, WA 98661-4624  
**MONTESANO\*:** (360) 249-4628; 48 Devonshire Road, Montesano, WA 98563-9618  
**MILL CREEK:** (425) 775-1311; 16018 Mill Creek Blvd., Mill Creek, WA 98012-1296

\*These offices operate 24-hour local recreational information lines which can be accessed by calling the listed telephone numbers and listening to the instructions.

## Washington Fish & Wildlife Commission

**(360) 902-2267**

Will Roehl, Chair, Bellingham

Ron Ozment, Vice Chair, Cathlamet  
 Fred Shiosaki, Member, Spokane  
 Bob Tuck, Member, Selah

Lisa Pelly, Member, Bainbridge Island  
 R. P. "Van" Van Gytenbeek, Member, Seattle  
 John Hunter, Member, Cashmere  
 2 vacancies (as of May 1, 2004)

## Hotline Numbers

**WDFW Fishing Hotline:** (360) 902-2500  
**Shellfish Rule Change Hotline:** (866) 880-5431

**To check on Fish Consumption Advisories:** (877) 485-7316  
**Marine Toxins/PSP Hotline:** (800) 562-5632 or [www.doh.wa.gov/ehp/sf/biotxin.htm](http://www.doh.wa.gov/ehp/sf/biotxin.htm)

**To Report Poaching:** (800) 477-6224  
**To Report Derelict Fishing Gear:** (800) 477-6224

**To report fish kills, or oil or hazardous material spills: Department of Emergency Management:** (800) 258-5990

## Fishing & Shellfishing Rules in State and National Parks, Federal Lands, Indian Reservations and Canada

Contact Olympic National Park at (360) 452-4501, Gifford Pinchot National Forest at (360) 891-5009 or [www.fs.fed.us/gpnf/](http://www.fs.fed.us/gpnf/), Mt. Rainier National Park at (360) 569-2211, or North Cascades National Park at (360) 856-5700 for rules and other information that apply within the parks.

State licenses and rules apply on National Forest lands.

Before fishing on Indian reservations, contact the tribe for the necessary permits and rules. Quinault Indian Nation, (360) 276-8211; Colville Confederated Tribes, (509) 634-4711; Puyullap Tribe of Indians (253) 845-9225; Yakama Nation, (509) 865-5121; Lummi Tribe, (360) 384-1489; Swinomish Tribal Community, (360) 466-7228; Makah Tribe (360) 645-2201; Kalispell Tribe (509) 445-1147.

An access permit is required to fish waters on the Fort Lewis Military Reservation. Call: (253) 967-6263 or (253) 967-6277.

General inquiries about Canadian fishing regulations and licensing, phone (604) 666-0384 or FAX (604) 666-1847.

### GENERAL RULES & INFORMATION

How to use this pamphlet .....	12
New for 2004 .....	11
Statewide General Rules .....	23
License Information .....	16-17
Sport Catch Record Cards .....	18
Catch Record Card Codes .....	19
Definitions .....	20-22
Selective Fishing .....	14

### FRESHWATER GENERAL RULES

Statewide Freshwater Rules .....	26-27
Bull Trout/Dolly Varden & Eastern Brook Trout ID .....	24
Selected Game Fish ID Pictures .....	29-30

### WESTSIDE FRESHWATER

Westside Rivers - Special Rules .....	31
Westside Lakes - Special Rules .....	57
Unlisted Westside Lakes Access Areas	67

### EASTSIDE FRESHWATER

Eastside Rivers - Special Rules .....	68
Eastside Lakes - Special Rules .....	82
Unlisted Eastside Lakes Access Areas	93

### MARINE AREAS

Statewide Marine Area Rules .....	94
Marine Area Definitions and Codes .....	95
Marine Area Rules & Maps .....	99-121
Salmon ID Pictures .....	96
Atlantic, Coho & Chinook ID Pictures ..	97
Wild/Hatchery ID .....	97
Marine Fish ID Pictures .....	98

### SHELLFISH/SEAWEED RULES

Statewide Shellfish/Seaweed Rules ...	122
Public Beach List - Special Rules	124-125
Shellfish ID Pictures .....	126-127
Shellfish/Seaweed Species Rules	128-132
Shellfish Gear Rules .....	133

### DEPARTMENT OF HEALTH ADVISORIES

Fish Consumption Advisory .....	28
Beaches with Health Restrictions .....	123

## A Message from the Director and WDFW Commission Chair

### Unprecedented cooperation, citizen involvement is key to crafting sound fishing opportunities



Jeff Koenings, Ph.D.,  
Director,  
Washington Department  
of Fish and Wildlife

Welcome to another exciting year of fishing Washington waters!

As anglers, we all know the pleasure of anticipating another season of fishing trips. With a host of options stretching across the state from inland lakes to coastal waters, there's enough action that the toughest choice may be deciding which direction to head.

With so many angling alternatives in Washington, it's easy to take the opportunities for granted. But many of those fisheries, especially for salmon, are available only because of careful season setting and selective fishing. Those safeguards protect fish populations listed under the federal Endangered Species Act, while allowing anglers to target healthy stocks of fish originating from either hatcheries or naturally spawning populations.

By now, selective fishing is a way of life for most anglers. Anyone who has been fishing for salmon or steelhead in recent years knows the importance of checking for the clipped adipose fin marking a hatchery-produced fish, and carefully returning unmarked fish to the water unharmed.

With 15 salmon, steelhead and bull trout populations in Washington listed for protection under the federal Endangered Species Act (ESA), it's more important than ever to insure that fisheries are planned and conducted to avoid impacts to protected wild stocks.

In fact, to hold any sport or commercial fisheries where listed stocks could be affected, state and tribal co-managers must first work with federal officials to craft management plans that are scientifically sound and meet recovery goals.

The annual North of Falcon season-setting process, in which coastal and Puget Sound salmon fishing seasons are set for the coming year, is the largest such collaborative effort.

Obviously, wild fish benefit from these efforts to craft fisheries that uphold ESA species-protection goals. But anglers benefit as well—careful season timing and location can yield new opportunities, such as last summer's month-long, mark-selective fishery for hatchery chinook in the western Strait of Juan de Fuca.

The unprecedented cooperation among state, tribal and federal fisheries managers and angler groups makes these selective fishing opportunities possible. Nearly 20 citizen advisory panels convened by the Washington Department of Fish and Wildlife offer guidance on various fisheries.

Advisory group members offer guidance to department staff on various aspects of fish management including anadromous and marine resources policy, Dungeness crab, inland fish policy, Puget Sound shrimp, sport fisheries, Puget Sound recreational fisheries, Columbia River recreational fisheries, steelhead and cutthroat policy and more.

Such citizen advisory groups are fundamental in tapping into citizen talent and ensuring that the Department remains responsive to citizen interests and concerns.

This year, the Department has set a goal of improving the way it interacts with advisory groups. The goal of this overhaul of the advisory group system is to allow more input from advisory committee members and make it possible for that input to be more effectively provided to the Washington Fish and Wildlife Commission and to the director's office.

As a step in that direction, the Department has published a new booklet to advisory groups in working effectively in their appointed role. The publication is designed to help group members understand their appointment and responsibilities, as well as the process of communicating with the Department and state government.

We appreciate the participation of the several hundred anglers and other citizens who already serve as WDFW advisors, and we hope many more angler advisors will become our partners in coming years. If you would like to learn more about how to become an advisory group member, or would like a copy of the new booklet, you can contact Cheryl McCartney at (360) 902-2701.

Have a great year fishing in Washington waters, and good luck!



Will Roehl,  
Chair,  
Washington Fish and  
Wildlife Commission

## A Message from the Assistant Director and the Deputy Assistant Director

This looks to be a very exciting fishing year, full of great opportunities. Fishing and shellfishing will offer a variety of experiences across our beautiful State. Predicted returns of Lake Washington sockeye hold promise for an exciting urban area fishery. Planning for this fishery is in full swing and will occur, based on actual counts at the Ballard Locks, sometime early in July.

It also looks to be a good year for those who fish for shellfish. Many of our beaches are showing healthy and abundant populations of clams and oysters and the forecast for razor clam opportunities on our Pacific beaches is optimistic. Tribal co-managers and Agency staff have worked together to develop a plan that will provide expanded opportunity to access this valuable resource on Washington's beaches. We continue to work closely with the Department of Health regarding the testing of shellfish for Domoic acid and other toxic algae with an eye to maximizing fishing opportunity while protecting all fishers.

We hope that you have noticed the changes we continue to make in the pamphlet and we are always open to your suggestions to better improve it. We have set up a new Internet

site for you to access up-to-date information on emergency rules (E-REGs). These rules provide us the ability to maximize fishing opportunities and are used to open and close fisheries as needed throughout the year. Just visit the following web address <https://fortress.wa.gov/dfw/erules/efishrules/index.jsp> for the most current E-REGs information.

Consistent with the Director's goal, we are working with our citizen advisory groups seeking their help in providing us with input and feedback on Agency and Program decisions. These groups are vitally important to us and we are in the process of meeting with each of them to have discussions on how we can improve their involvement and enhance the communication between the groups and the Department.

We would like to thank staff for their continued hard work and creativity. We would also like to extend our thanks to the tribal co-managers and partners. Together, we are looking forward to the future and hope all of you have some wonderful fishing experiences this year as you enjoy the opportunities our natural resources provide.



Lew Atkins  
Assistant Director,  
Fish Program



Jo Wadsworth  
Deputy Assistant Director,  
Fish Program

## New for 2004

### **Salmon Seasons - ALERT For Salmon fishing in Puget Sound and Westside Rivers; anytime you see this icon, the following may apply.**

▲ WDFW is working closely with federal fisheries agencies and tribal co-managers to ensure that Puget Sound salmon fisheries are opened and conducted in compliance with the Endangered Species Act. Planned fishery opening dates could change to comply with pending federal reviews. If changes occur, timely public announcements will be issued. Anglers should check the Department's hotline or website or call (360) 902-2700 before fishing for salmon in Puget Sound and its tributaries.

**Salmon in Areas 11 and 13-** Salmon season openings in both areas will be delayed until June 16.

**Marine Area Fishing Piers-** Salmon season openings for Fishing Piers in Area 9, 10, 11, and 13 will be delayed until June 16.

**Elliott Bay chinook season-** The Elliott Bay chinook season will start one week later but continue for six 3-day periods as in 2003.

**Salmon Seasons in Freshwater- Green River:** Increased opportunities for coho in the Green River include a September 1 opening below Tukwila International Blvd./Pacific Hwy. S. and a 3 fish bag limit.

**Nooksack River:** A new selective chinook fishery will open September 1 below Deming.

**Puyallup River:** The mainstem Puyallup River will be closed to salmon fishing during the month of August and will open September 1 with a requirement to release wild adult chinook.

**Skokomish River:** The Skokomish River downstream of Highway 101 will be closed to all fishing during the month of August but will re-open September 1.

**Skykomish River:** The chinook selective fishery opening will be delayed until June 16, however the daily limit will be increased to 2 hatchery chinook.

**Snohomish River:** An even year "pink only" fishery will be open during the month of August under selective gear rules.

**Rules for Handling Fish-** New rules to increase the survival of fish released are now in effect. In Marine Areas 5-13, when wild salmon or a particular species of salmon must be released, boat anglers may not bring them aboard a vessel. "Aboard" is defined as inside the vessel's gunwale. In freshwater, bank and boat anglers (except in the Columbia River downstream of the Rocky Point/Tongue Point line) may not totally remove from the water any salmon or steelhead that is required to be released. In saltwater, 6-gill shark (which anglers must release) may not be removed from the water.

**Wild Steelhead Release-** The commission enacted a moratorium on the retention of wild steelhead that is in effect May 1, 2004 through March 31, 2006. All wild steelhead must be released, statewide.

**Rockfish Conservation-** The Commission adopted the following rules:

- 1) No canary or yelloweye rockfish may be retained.
- 2) No spearfishing for rockfish in Areas 5-13
- 3) No rockfish may be retained in Area 12.
- 4) In Areas 5, 6, 7, and 9, the season is May 1-September 30, the daily limit is the first rockfish caught except as in #1. There is a bonus limit in Area 5 west of Slip Point, where anglers may keep the first 3 rockfish caught, except that no more than one may be other than a black rockfish.
- 5) In Areas 8-1, 8-2, 10, 11, and 13, the season is open for rockfish only during a salmon or lingcod season, daily limit is the first rockfish caught, except as in #1.

**Puget Sound Crab Season Opening Dates-**

- 1) Area 4 (East of the Bonilla Tatoosh Line), 5, 9, 10, 11, 12, and 13 open June 1.
- 2) Area 8-1 and 8-2 open the first Friday in June - Friday through Monday only.
- 3) Area 6 and southern Area 7 open June 16.
- 4) Eastern Area 7 opens July 16.
- 5) Northern Area 7 opens August 16.

Closing dates for crab in all areas will depend on harvest quotas being met.

**Daily Hours for Shrimp Districts-** Area 10 and all Shrimp Districts (except Hood Canal) that have a season for spot shrimp have new daily fishing hours in place on open days. The open hours are from 7 a.m. to 3 p.m.

- Sturgeon-**
- 1) Annual limit changed from 10 to 5 effective April 1, 2004.
  - 2) See special rules for Columbia, Cowlitz, Deep, and Lewis River regulation changes.
  - 3) The Columbia River from Beacon Rock to Bonneville Dam is now closed to all sturgeon fishing (bank or boat) from May 1-July 31.

**Bull Trout Protection-** Selective gear rules were added to portions of Chikamin, North, Phelps and Rock creeks in the Chiwawa and Twisp basins.

**Cedar River Trout-** A catch-and-release fishery for trout will open on the Cedar River, from June 1-August 31, with selective gear rules and a night closure. This will allow anglers access to the abundant resident trout population, which contains some extremely large fish.

**Catch Record Card Area Codes-** Catch Record Card Area Codes have been added to the Westside and Eastside Rivers Special Rules sections to help you accurately report the area you fished. Please note that if the body of water you are fishing in is not listed in the special rules section, then you must refer to the Catch Record Card Area Codes on page 19.

**Razor Clam Licenses-** 2004 legislation created two new razor clam licenses. See licensing information, pages 16-17 for more information.

**Puget Sound Dungeness Crab Endorsement-** New legislation created a Puget Sound Dungeness Crab Endorsement. See licensing information, pages 16-17 for more information.

# General Information

This Pamphlet is Effective  
May 1, 2004 through April 30, 2005

This Pamphlet contains information you need  
to legally fish throughout Washington State. (see WAC information summary below)

**Note: For Salmon fishing in Puget Sound and Westside Rivers; anytime you see this icon, the following may apply...**

▲ WDFW is working closely with federal fisheries agencies and tribal co-managers to ensure that Puget Sound salmon fisheries are opened and conducted in compliance with the Endangered Species Act. Planned fishery opening dates could change to comply with pending federal reviews. If changes occur, timely public announcements will be issued. Anglers should check the Department's hotline or website or call (360) 902-2700 before fishing for salmon in Puget Sound and its tributaries.

## HOW TO USE THIS PAMPHLET

- 1 ●●●●●● Read the General Information Pages  
Read the Selective Fishery information, the Licensing information and the Catch Record Card Information. Also be sure to look at the "New for 2004."
- 2 ●●●●●● Read the Statewide General Rules
- 3 ●●●●●● Read Marine Area, Shellfish/Seaweed, or Freshwater Section  
Read Statewide General Rules pertaining to the section in which you intend to fish.
- 4 ●●●●●● Read the Special Rules for Area and Species You Intend to Fish  
These rule modifications supersede the General Rules and are listed as they apply to specific areas or species.  
This pamphlet is a summary of WDFW regulations. Before fishing in a National Park or on an Indian Reservation, contact the Tribe or Park to check their regulations. (See page 9 for contact information)

### Sportfishing Rule Development for 2005-2006

The 2005-2006 rule development process is what we term a "minor cycle" year. This means that public proposals will not be solicited and staff proposals will be limited to certain areas of emphasis, plus housekeeping and conservation regulations. If you would like to comment on the 2005-2006 proposed rules, call (360) 902-2700 or write to the Olympia office. Information will also be available on our website at <http://wdfw.wa.gov/>

### INTERESTED IN WORKING WITH US?

WDFW's goal is to support and facilitate efforts to attract, develop and retain a productive and diverse workforce capable of delivering quality services under our mandate (RCW 77.04.012) For more information, please visit our website at <http://wdfw.wa.gov/jobhunt/>.

### WAC Summary Information

This pamphlet is a summary of fishing regulations (Chapters 220-12, 220-16, 220-20, 220-55, 220-56, 232-12, and 232-28 of the Washington Administrative Code adopted by the Washington Fish and Wildlife Commission, and Title 77 of the Revised Code of Washington adopted by the Legislature). This pamphlet does not contain nor is it intended to contain all Department regulations.

**NOTE:** Emergency rules may occur throughout the year and will supersede the rules contained in this pamphlet. Changes can be found by contacting the WDFW Fishing Hotline, the Shellfish Rule Change Hotline, statewide customer service, and are also available on the WDFW website. (See contact information on page 9.)

This program receives Federal financial assistance from the U.S. Fish and Wildlife Service. It is the policy of the Washington State Department of Fish and Wildlife (WDFW) to adhere to the following: Title VI of the Civil Rights Act of 1964, Section 504 of the Rehabilitation Act of 1973, Title II of the Americans with Disabilities Act of 1990, the Age Discrimination Act of 1975, and Title IX of the Education Amendments of 1972. The U.S. Department of the Interior and its bureaus prohibit discrimination on the basis of race, color, national origin, age, disability and sex (in educational programs). If you believe that you have been discriminated against in any program, activity, or facility, please contact the WDFW ADA Coordinator at 600 Capitol Way North, Olympia, Washington 98501-1091, or write to: U.S. Fish and Wildlife Service, Office of External Programs, 4040 N. Fairfax Drive, Suite 130 Arlington, VA 22203



# General Information

## WDFW Tagging

The Department of Fish and Wildlife has released millions of chinook and coho salmon with microscopic coded-wire tags implanted in their heads. At one time, these fish also had their fins removed. However, adipose fin removal is now used to indicate hatchery-origin chinook and coho, tagged or not. The missing adipose fin no longer is an exclusive marker for coded-wire tagged salmon. WDFW samplers carry equipment to detect tags and will be collecting only the heads that actually carry a tag.

## Mutilation of Fish is Illegal

You may not intentionally waste or mutilate game fish, food fish (such as dogfish), or shellfish.

## The Land and Landowners

A true resource enthusiast respects the land and demonstrates this respect and appreciation while in the field. Remember to obtain permission from the landowner before entering upon his or her land to hunt or fish. And, while in the field, conduct yourself in a way that will ensure a welcome to those who follow after you. **Please Do Not Litter!**

## Boat Safely and Live to Fish Again

The Washington Department of Fish and Wildlife supports and encourages safe boating, and urges anglers to be careful and responsible on Washington's waterways. Recreational fishing accounts for about half of this state's boating fatalities. WDFW reminds anglers to always wear U.S. Coast Guard approved lifejackets, understand and be alert for weather and tide changes, carry all required safety equipment, and never "push your luck" when it comes to safety on the water. If you have never taken a boating safety course, contact the U.S. Coast Guard Auxiliary, U.S. Power Squadrons or Washington State Parks Boating Program for information on classes and home-study courses.

## Derelict Fishing Gear

The Department of Fish and Wildlife is collecting information, statewide, on the locations of derelict fishing gear. To report the location of derelict gear, call (800) 477-6224 or visit <http://wdfw.wa.gov/fish/derelict/>. Information collected will be made available to organizations qualified to remove gear.

## Heightened Security

After the events of September 11, 2001, security has been heightened around the nation. Please be aware that there are 500-yard Naval Vessel Protective Zones around all naval vessels. Also, most military installations on the water have exclusionary zones around them. For details, consult: <http://www.navcen.uscg.gov/> or the local base commander or Coast Guard office.

## Repeat Violator Warning

Anyone convicted of three recreational fishing or hunting offenses within a ten-year period will have all fishing and hunting privileges suspended for two years.

## Emergency Incident Hotline

**Call toll-free at (800) 477-6224, Monday-Friday, 8 a.m. - 5 p.m.** The Washington State Department of Fish and Wildlife, Enforcement Program, encourages any citizen who witnesses a fish or wildlife offense, who has knowledge of a fish or wildlife offense, or has an encounter with dangerous wildlife, to report the violation/incident. Remember, this is not an informational hotline! This number is for emergencies only. To report a violation outside the hours listed above, call the nearest State Patrol Office listed below. The State Patrol has direct contact with Fish and Wildlife officers. Leave a message or ask that an enforcement officer contact you.

Bremerton .....	(360) 478-4646	Marysville .....	(360) 658-2588
Seattle .....	(206) 464-6610	Spokane .....	(509) 456-4101
Tacoma .....	(206) 536-6210	Vancouver .....	(360) 260-6333
Wenatchee .....	(509) 663-9721	Yakima .....	(509) 575-2320

## Help Stop Hitchhikers!

**Even careful citizens can accidentally introduce harmful plants and animals into our state waters.**

**So what's the problem?**



Zebra Mussel



European Green Crab

**Outside their native home some plants and animals can:**

- Cause billions of dollars worth of economic damage.
- Upset your region's natural and ecological balance.
- Cripple sport and commercial fisheries.

**Be a part of the solution!**


- Don't release unwanted aquarium plants or animals into our waters.
- Don't discard unwanted live bait or its packing into the water.
- Don't launch your boat before removing all hitchhiking plants and animals and placing them in the trash.
- Don't release unwanted non-native live seafood or its packing into the water.

We can all be part of the solution and prevent major environmental and economic damage that can result from the presence of harmful plants and animals.

For more information visit our Aquatic Nuisance Species website at

<http://wdfw.wa.gov/fish-sh.htm>  
or contact us at (360) 902-2700.

# General Information



**Dehooker  
(not a gaff hook)**

## ATTENTION ANGLERS NEW FISH HANDLING RULES FOR 2004

**FRESHWATER:** "It is unlawful to totally remove salmon or steelhead from the water if it is unlawful to retain those salmon or steelhead."

**MARINE AREAS 5-13:** "It is unlawful to bring wild salmon or a species of salmon aboard a vessel if it is unlawful to retain that salmon."

("aboard" means inside the gunwale of a vessel)

## SELECTIVE FISHING

Selective fisheries for hatchery produced fish, and catch-and-release fisheries are increasingly important to providing recreational fishing opportunities in Washington. To ensure these fisheries are successful, it is absolutely essential that participating anglers comply with all regulations and take great care in releasing unmarked fish.

*Photo shows the proper technique of releasing a fish with a dehooker without bringing the fish aboard the vessel.*

## HOW TO RELEASE FISH

When you need to release a fish, there are some special precautions you can take to give it the best chance of surviving:

- Minimize handling by leaving the fish in the water. (Note special rules for releasing fish in Marine Areas 5-13 and special freshwater areas.
- Do not net your fish – but if you must, use a net with cotton or rubber mesh.
- Use a hook remover (dehooker) when hooks are imbedded in the mouth or jaw.
- If a fish has swallowed the hook, cut your leader.
- Keep fingers away from the eyes and gills of the fish.

## STATEWIDE RELEASE AWARENESS DAY

**Saturday, June 19, 2004**

On this day anglers are encouraged to release their catches. Experience the thrill of sport fishing while voluntarily preserving our fish.

## Help Save Salmon!

### Volunteer with a Regional Fisheries Enhancement Group

Regional Fisheries Enhancement Groups (RFEs) are nonprofit, community based organizations dedicated to enhancing salmon populations. The 14 RFEs share the unique role of working within their own communities across the state to recover salmon. Volunteers can learn about salmon habitat, plant trees, count returning salmon, perform habitat assessments, conduct water quality monitoring, teach others about salmon habitat, and much more. If you would like to learn more about how you can help salmon through the RFE program, please go to the WDFW website at <http://wdfw.wa.gov/> or call the RFE program manager at (360) 902-2252.



Thanks, fishing license buyers!  
Your youth outdoor recreation  
donations helped make these  
events possible:

- Youth Outdoor Jamboree
- Kids of Disability Fishing Event
- Colfax Fishing Kids
- Youth Archery Program
- Firearms Safety Target Mobile Trailer



Tell your license clerk at the time of purchase you wish to contribute to the "Go Play Outside" program. Your continued support helps pass on the traditions of our Northwest outdoor heritage.



<http://wdfw.wa.gov>

[www.washingtonwildlife.org](http://www.washingtonwildlife.org)



photo by Dr. Thomas Barnes

**MAKE A STATEMENT**  
**MAKE A DIFFERENCE**

*When you buy Personalized License Plates, you help protect Washington's spectacular wildlife diversity.*

Over 90% of the purchase and the entire renewal fee supports the conservation and management of our fish and wildlife resources.

**For information on Washington's fish and wildlife: <http://wdfw.wa.gov/>**

For more information contact your local vehicle licensing office or the Washington State Department of Licensing at  
**(360) 902-3770.**

For an electronic application:  
**[www.wa.gov/dol/](http://www.wa.gov/dol/)**





# License Information

## 1 ●●●●● Fishing License Requirements:

- Everyone 15 years of age or older **must** have a license.
- Federal and state law requires persons 15 years or older to give their Social Security Number in order to obtain a license (*Federal Law US Code: Title 42, Section 666, Paragraph 13, Section A. State Law RCW 77.32.014*).
- Licenses must be on your person while fishing.
- When harvesting or transporting shellfish/seaweed, the license must be displayed on the outside of clothing.

## 2 ●●●●● Fishing Licenses are *not* required for:

- Albacore tuna, common carp, crawfish, bullfrogs, smelt or unclassified marine invertebrates (see seasons and limits).
- Juveniles 14 years of age and younger (Catch Record Card may be required, see below).
- Free Fishing Weekend (Catch Record Card may be required, see below).

## 3 ●●●●● Catch Record Cards (see page 18) are required for everyone (resident or non-resident) fishing for:

- Salmon
- Sturgeon
- Steelhead
- Dungeness Crab
- Halibut (Areas 5-13)

## 4 ●●●●● Vehicle Use Permits are required to park a vehicle in many WDFW Access Areas (included with an annual license purchase, except shellfish/seaweed license).


I hate to burst your bubble, but have you heard about the new drawing for lifetime licenses?

With four drawings this year, everyone has a chance to win a free fishing and hunting license for life.

Read all about it on the next page. Drawings will be 6/1, 9/30, 12/30 and 3/31.



## Recreational License Types and Fee Schedule

License Type	Youth Age 15	Adult Age 16-69	Senior Age 70+	Persons with disabilities 	Non-Resident Age 16+
Valid from April 1, 2004 to March 31, 2005	Resident/ non-resident	Resident	Resident	(see qualifications next page)	
Annual Combination	\$ 5.48	\$39.42	Not available	\$ 5.48	\$81.03
Annual Freshwater	See annual combination	\$21.90	\$ 5.48	See annual combination	\$43.80
Annual Saltwater	See annual combination	\$19.71	\$ 5.48	See annual combination	\$39.42
Annual Shellfish/Seaweed	See annual combination	\$10.95	\$ 5.48	See annual combination	\$25.19
Annual Razor Clam (available 5/18/04)	See annual combination	\$ 8.21	See annual shellfish	See annual combination	\$14.24
3 day Razor Clam (available 5/18/04)	\$ 4.93	\$ 4.93	\$ 4.93	\$ 4.93	\$ 4.93
2 day combination (fishing and all shellfish)	See annual combination	\$ 6.57	\$ 6.57	See annual combination	\$ 6.57
Catch Record Card	The first catch record card is free with your license; replacements and duplicates are \$10.95 for all ages.				

## License Types

**Combination License:** The combination license allows the license holder to fish in freshwater, saltwater and harvest shellfish/seaweed (see catch record card requirements, page 18).

**Freshwater License:\*\*** The freshwater license allows the license holder to fish for food fish or game fish species in freshwater areas (see catch record card requirements, page 18).

**Saltwater License:\*\*** The saltwater license allows the license holder to fish for food fish or game fish species in saltwater (see catch record card requirements, page 18).

**Shellfish/Seaweed License:** The shellfish/seaweed license allows the license holder to harvest Dungeness and red rock crab, goose barnacles, mussels, octopus, oysters, razor clams, scallops, sea cucumber, sea urchins, shrimp, softshell and hardshell clams, squid and seaweed (see catch record card requirements, page 18).

**2-day (consecutive) License:** This short-term license allows the license holder to fish two consecutive days for any species in freshwater or saltwater or to harvest shellfish/seaweed. This license is not valid for game fish for the 8-day period beginning the last Saturday in April (see catch record card requirements, page 18).

**Razor Clam License:** Available after July 1, 2004, as an annual license or a three-day (consecutive) license, this allows the holder to harvest razor clams. No catch record card is required.

**Puget Sound Dungeness Endorsement:** As of May 18, 2004, there is a \$3.00 endorsement fee to fish for Dungeness Crab in Puget Sound. These funds will go to support Dungeness Crab fishery recreational sampling and enhancements.

\*\*There are three areas where anglers may legally fish with either a freshwater, saltwater, or combination license. These are Grays Harbor (Marine Area 2-2), Willapa Bay (Marine Area 2-1) and the Columbia River between a line from Rocky Point on the Washington shore to Tongue Point on the Oregon shore and the Buoy 10 line.



# Purchasing Your Licenses

## Internet Sales

Licenses may be purchased at <http://fishhunt.dfw.wa.gov/>

An authorization number is issued at the close of each telephone or Internet sale. This number may be used as a license to fish for species that do not require a catch record card or wearable tag. Licenses and catch record cards will be mailed to you. Species that you may not fish for with an authorization number include shellfish, seaweed, halibut in areas 5-13, sturgeon, salmon, and steelhead.

## Telephone Sales

Licenses may be purchased at (866) 246-9453.

## Dealer Outlet Sales

Licenses may be purchased at over 500 license dealers across the state. For a license dealer near you, check our website at <http://fishhunt.dfw.wa.gov/> or call (360) 902-2464.

## Using the WILD System

Think of your WILD ID number as your permanent license number. The WILD ID will:

- Decrease time to purchase
- Increase accuracy
- Reduce the number of documents you need

## License Qualifications for Persons with Disabilities

Reduced-fee licenses may be provided to persons who submit an application with proper documentation as:

- Blind or visually impaired
- Developmentally disabled
- Physically disabled and permanently uses a wheelchair
- Resident qualified veteran with a 30% or more service-connected disability



These and other permanent disabilities may be qualifiers for a Designated Harvester Card, which allows another licensed person to assist an angler with a disability in harvesting a daily limit of fish or shellfish.

Applications for reduced fees or a Designated Harvester Card must be processed through a Department of Fish and Wildlife office.

**To request an application or for more information, write:** WDFW Licensing Division, 600 Capitol Way N, Olympia, WA 98501-1091, **or call** (360) 902-2464

## Residency

Persons applying for a resident license at a dealer must show a Washington driver's license, a Washington identification card, student ID for person under 15, or military ID with a copy of orders showing Washington as duty station. A resident without such ID may be required to provide additional documents.

## For More Information

Call: (360) 902-2464

Email: [licensing@dfw.wa.gov](mailto:licensing@dfw.wa.gov)

Visit us on the web at

<http://fishhunt.dfw.wa.gov/>

or write: WDFW Licensing at  
600 Capitol Way N,  
Olympia, WA  
98501-1091

## Fishing Contests

Any event where six or more licensed anglers fish competitively for game fish and determine winners, regardless of the prize value, is defined as a fishing contest, and requires a permit from WDFW. For more information, or to request an application for a permit to conduct a fishing contest, contact WDFW's Fish Program at (360) 902-2700. There is a \$24 fee for the permit.

## Vehicle Use Permit

Vehicle use permits are required to park vehicles at all posted WDFW wildlife areas and water access sites. These permits generate funding for maintenance of WDFW lands and water access sites used by hunters, anglers, boaters, bird watchers, and other recreationalists.

The permits are issued once annually to each license holder or may be purchased separately for \$10.95 each. Permits are transferable between two vehicles. Additional permits may be purchased for \$5.48 each. Permits must be clearly displayed and visible from outside the vehicle. They can be placed on the dash, hung from the rear-view mirror, or placed on the front seat. For a list of locations requiring permits, go to our website at <http://wdfw.wa.gov/>, or visit a WDFW office in Spokane, Ephrata, Wenatchee, Yakima, Mill Creek, Olympia, Vancouver, or Montesano.



## Drawing for Lifetime License Package

The drawing for lifetime privileges offers anglers and hunters an opportunity to receive complimentary annual recreational licenses for the rest of their lives. Applications for resident privileges are \$6.50 each; non-resident applications are \$12.50 each.

Tickets have a 365-day lifespan, and will be eligible for all drawings held within that time. For license year 2004, drawings are scheduled 6/1/04, 9/30/04, 12/30/04, and 3/31/05. Tickets may be given as gifts; the purchaser must claim and transfer license privileges within 15 days of notification date. Gift cards are available on request. See

<http://fishhunt.dfw.wa.gov/> for more information.



*Some lucky duck's gonna win!*

- #1 Big Game Package (Deer, Elk, Bear, Cougar)
- Western WA Pheasant (Choice of odd or even)
- Annual Combination Fishing License (includes Puget Sound Crab Endorsement).
- Small Game License (including first turkey tag)
- Migratory Waterfowl Validation
- Vehicle Use Permit

Lifetime privilege winners may choose all of the above, or only those items that fit their plans for a given year. Additional items from the list may be added at any time. The Lifetime Packet does not include adjunct privileges (special hunts, raffles, additional vehicle permits, etc.).

## Free Fishing Weekend

June 12-13, 2004 is "Free Fishing Weekend" in Washington. On those two days, fishing licenses are not required. Catch Record Cards may be required. Free fishing days are valid for everyone. All other rules apply, including area and lure or bait restrictions and size and catch limits.

# Catch Record Cards

The Catch Record Card is an important management tool for estimating the recreational catch of sturgeon, steelhead, salmon, Dungeness crab and halibut. A catch record card must be in your possession to fish for these species, except while fishing for halibut in Areas 1-4. **Washington Administrative Code (WAC 220-56-175) requires all kept sturgeon, steelhead, salmon, Dungeness crab and halibut to be recorded on your Catch Record Card and requires all anglers to return their Catch Record Card by April 30, even if nothing is caught or you did not fish.** Please return Catch Record Cards to: Washington Department of Fish and Wildlife, Fish Program, Catch Record Cards, 600 Capitol Way N, Olympia WA 98501-1091.

**FOR CATCH AREA CODES, REFER TO THE NEXT PAGE OR THE INSTRUCTION SHEET RECEIVED WITH YOUR CATCH RECORD CARD OR THE WESTSIDE AND EASTSIDE RIVERS SPECIAL RULES**

Use examples below to help complete card correctly.

**ALL ENTRIES ON CATCH RECORD CARDS MUST BE IN INK.**

## STURGEON

Did you fish for Sturgeon?  Yes  No

A 50" sturgeon with vent behind pelvic fins, caught at Buoy 10 on July 15 would be entered as:

CATCH AREA CODE	MO (1-12)	DAY (1-31)	SPECIES CODE	TOTAL LENGTH
1 519	7	15	W	50
2				
3	STURGEON KEPT ONLY			

### Species Codes:

**W** = White Sturgeon (barbels near snout tip, vent behind pelvic fins)  
**G** = Green Sturgeon (barbels near mouth, vent between pelvic fins)



Location of vent



Immediately after retaining a sturgeon and before fishing again, record catch information **in ink**. The annual limit is 5 fish, even if an angler possesses both a Washington and an Oregon license and catch record card. Anglers may continue to catch and release after retaining 5 sturgeon in waters of the Columbia River forming the Oregon/Washington boundary.

## SALMON

Did you fish for Salmon?  Yes  No

A 19" coho salmon with an adipose fin intact caught in Willapa Bay on Sept 29 would be entered as:

CATCH AREA CODE	MO (1-12)	DAY (1-31)	SPECIES CODE	MARK TYPE
1 2-1	9	29	SJ	M <input checked="" type="checkbox"/>
2				M U
3	SALMON KEPT ONLY			

### Species Codes:

**M** = Marked (adipose fin missing)  
**U** = Unmarked (adipose fin intact)

### Marine Areas and Adults in Freshwater

**K** = King or chinook **H** = Humpy or pink  
**S** = Silver or coho **D** = Dog or chum  
**R** = Red or sockeye

### Jacks in Freshwater, Willapa Bay (area 2-1) and Grays Harbor (area 2-2).

**KJ** = King jacks or chinook jacks (12 to less than 24 inches)  
**SJ** = Silver jacks or coho jacks (12 to less than 20 inches)

Salmon caught under landlocked salmon rules should **not** be recorded.

Immediately after retaining a salmon and before fishing again, record catch information **in ink**.

## STEELHEAD

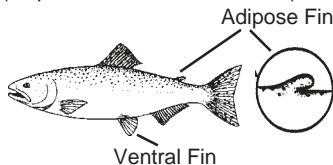
Did you fish for Steelhead?  Yes  No

A steelhead without an adipose fin caught in the Skagit River on Dec 2 would be entered as:

CATCH AREA CODE	MO (1-12)	DAY (1-31)	MARK TYPE
1 830	12	2	M U
2			M U
3	STEELHEAD KEPT ONLY		

**M** = Marked (adipose or ventral fin missing)  
**U** = Unmarked (adipose and ventral fins intact)

**ONLY MARKED STEELHEAD ARE LEGAL TO BE RETAINED.**



Immediately after retaining a steelhead and before fishing again, record catch information **in ink**. Only marked steelhead are legal to be retained.

## DUNGENESS CRAB

Did you fish for Crab?  Yes  No

4 male Dungeness crab caught in Hood Canal using a pot from a boat on July 16 would be entered as:

CATCH AREA CODE	MO (1-12)	DAY (1-31)	GEAR TYPE	CHECK (X) ONE BOX FOR EACH CRAB KEPT	CRAB KEPT # OF
1 12	7	16	P	√ √ √ √	4
2					
3	CRAB KEPT ONLY				

### Gear Types:

**P** = Pot: any type of crab pot fished from any location  
**N** = Non-pot: any non-pot gear types (ringnets, startraps, tanglement devices etc.) fished from any location  
**O** = Other: wading, diving (SCUBA)

All Dungeness crab kept are required to be recorded on your catch record card immediately after retaining Dungeness crab aboard a vessel or from the shore and before fishing again. Record catch information **in ink**. Use a separate line for different gear types, and be sure to make a check mark for each crab kept. The check mark is used by field enforcement officers to ensure each crab kept is immediately recorded. At the end of the fishing trip, or prior to moving to a new catch record card area, enter the total number of check marks in the **Crab Kept** column.

## HALIBUT

Did you fish for Halibut?  Yes  No

A halibut caught in Area 5 on May 24 from a private boat would be entered as:

CATCH AREA CODE	MO (1-12)	DAY (1-31)	C=CHARTER P=PRIVATE
1 5	5	24	P
2			
3	HALIBUT KEPT ONLY		

(C=Charter P=Private)

For Puget Sound marine areas 5-13 only.

All halibut kept are required to be recorded on your catch record card when fishing for halibut in Marine Areas 5-13. Immediately after retaining a halibut and before fishing again, record catch information **in ink**.



**REMINDER!**

**Return your Sport Catch Record Card**

By April 30

"With or Without Catch"

Send to: WDFW CRC Unit  
 600 Capitol Way North  
 Olympia, WA 98501-1091

For more information on completing your Catch Record Card for crab, go to the WDFW website at <http://wdfw.wa.gov/fish/shelfish/crabreg/crc.htm>.

# Catch Record Card Codes

## Puget Sound Region

824	Baker River
784	Berry Creek
702	Big Beef Creek
708	Burley Creek (Kitsap Co.)
710	California Creek
866	Canyon Creek (Snohomish Co.)
802	Carbon River
826	Cascade River
711	Cedar Creek (Mason Co.)
712	Cedar River (King Co.)
714	Chambers Creek
716	Chuckanut Creek
718	Clallam River
720	Coulter Creek
722	Curley Creek (Kitsap Co.)
724	Dakota Creek (Whatcom Co.)
726	Deep Creek (Clallam Co.)
728	Deschutes River
732	Dewatto River
734	Dosewallips River
736	Duckabush River
738	Dungeness River
740	East Twin River
742	Elwha River
744	Goldsbrough Creek
746	Green/Duwamish River (King Co.)
750	Hamma Hamma River
752	Hoko River
758	Issaquah Creek
868	Jim Creek
754	Kennedy Creek
760	Lake WA Ship Canal
762	Lake Washington/Lake Sammamish
766	Little Quilcene River
768	Lyre River
770	McAllister Creek (Thurston Co.)
772	McDonald Creek (Clallam Co.)
774	McLane Creek (Thurston Co.)
776	Mill Creek (Mason Co.)
778	Minter Creek (Pierce/Kitsap Co.)
780	Mission Creek (Snohomish Co.)
782	Morse Creek (Clallam Co.)
786	Nisqually River
788	Nooksack River, Middle Fork
790	Nooksack River, North Fork
792	Nooksack River, South Fork
794	Nooksack River, below North Fork
730	Percival Creek
870	Pilchuck Creek (Stillaguamish Sys.)
840	Pilchuck River (Snohomish Sys.)
796	Purdy Creek (Mason Co.)
798	Purdy Creek (Pierce/Kitsap Co.)
800	Purdy Creek (Snohomish Co.)
804	Puyallup River
810	Pysht River
812	Quilcene River
842	Raging River
814	Salf Creek (Clallam Co.)
816	Samish River
764	Sammamish River
828	Sauk River
818	Sekiu River
820	Sherwood Creek
822	Siebert Creek
830	Skagit River
834	Skokomish River (Mason Co.)
838	Skookum Creek
844	Skykomish River
846	Skykomish River, No. Fork
848	Skykomish River, So. Fork
850	Snohomish River
852	Snoqualmie River
748	Soos Creek
806	South Prairie Creek
864	Squalicum Creek
872	Stillaguamish R, No. Fork
874	Stillaguamish R, So. Fork
876	Stillaguamish River
832	Suittie River
854	Sultan River
878	Tahuya River
856	Tokul Creek
858	Tolt River
880	Union River
836	Vance Creek
860	Wallace River
882	West Twin River
884	Whatcom Creek
808	White (Stuck) River
862	Woods Creek

## Columbia River Region

501	Abernathy Creek
553	Alder Creek (Cowlitz Co.)
682	American River
505	Asotin Creek
508	Big White Salmon River
509	Blue Creek (Lewis Co.)
684	Bumping River
609	Cedar Creek (Clark Co.)
511	Cedar Creek (Okanogan Co.)
515	Chinook River
555	Cispus River
517	Coal Creek (Cowlitz Co.)
519	Columbia R 01: Buoy 10 to Rocky Pt.-Tongue Pt. line
521	Columbia R 02: Rocky Pt.-Tongue Pt. line to Longview Br.
523	Columbia R 03: Longview Br. to I-5 Br.
525	Columbia R 04: I-5 Br. to Bonneville Dam
527	Columbia R 05: Bonneville to The Dalles Dam
529	Columbia R 06: The Dalles to John Day Dam
531	Columbia R 07: John Day to McNary Dam
533	Columbia R 08: McNary Dam to Hwy 395 Br. @ Pasco
535	Columbia R 09: Hwy 395 Br. to Priest Rapids Dam
537	Columbia R 10: Priest Rapids to Wanapum Dam
539	Columbia R 11: Wanapum to Rock Island Dam
541	Columbia R 12: Rock Island to Rocky Reach Dam
543	Columbia R 13: Rocky Reach to Wells Dam
545	Columbia R 14: Wells to Chief Joseph Dam
557	Coweeman River
559	Cowlitz R. above Cowlitz Falls Dam and Lake Scanewa
561	Cowlitz R. below Mayfield Dam
563	Cowlitz R. between Mayfield and Cowlitz Falls dams and Mayfield Lake and Riffe Lake
580	Deep River (Wahkiakum Co.)
618	Drano Lake
583	Elochoman River
586	Entiat River
589	Germany Creek
600	Gobar Creek
592	Grande Ronde River
595	Grays River
596	Grays River, West Fork
565	Green River (Cowlitz Co.)
598	Hamilton Creek
672	Icicle Creek
602	Kalama River above Kalama Falls Hatchery
604	Kalama River below Kalama Falls Hatchery
607	Klickitat River
567	Lacamas Creek (Lewis Co.)
670	Lake Wenatchee
559	Lake Scanewa
611	Lewis River (below E. Fork)
613	Lewis River, East Fork
615	Lewis River, North Fork
661	Little Washougal River
618	Little White Salmon River and Drano Lake
563	Mayfield Lake
621	Methow River
624	Mill Creek (Cowlitz Co.)
625	Mill Creek (Lewis Co.)
655	Mill Creek (Walla Walla Co.)
686	Naches River
627	Okanogan River
569	Olequa Creek (Lewis Co.)
563	Riffe Lake
632	Rock Creek (Klickitat Co.)
635	Salmon Creek (Clark Co.)
629	Similkameen River
638	Skamokawa Creek
640	Snake R 1: below Ice Harbor Dam
642	Snake R 2: Ice Harbor to Lower Monumental Dam
644	Snake R 3: Lower Monumental to Little Goose Dam
646	Snake R 4: Little Goose to Lower Granite Dam
648	Snake R 5: Lower Granite to Interstate Bridge
650	Snake R 6: upstream of the Interstate Bridge, Clarkston
688	Tieton River
571	Tilton River
657	Touchet River
573	Toutle River
575	Toutle River, No. Fork
577	Toutle River, So. Fork
653	Tucannon River
659	Walla Walla River
665	Washougal R, West Fork
667	Washougal River
674	Wenatchee River
677	Wind River above Shipherd Falls
680	Wind River below Shipherd Falls
690	Yakima River

## Coastal Region

305	Bear River (Pacific Co.)
386	Big River (Clallam Co.)
706	Black River (Thurston Co.)
398	Bogachiel River
400	Calawah River
308	Cedar Creek (Grays Hrbr.)
311	Cedar Creek (Jefferson Co.)
315	Chehalis R. above Black R.
317	Chehalis R. below Black R.
319	Chehalis River, So. Fork
392	Clearwater River
321	Cloquallam Creek
408	Cook Creek
339	Copalis River
402	Dickey River (Clallam Co.)
342	Elk River (Grays Harbor Co.)
345	Goodman Creek (Jefferson Co.)
348	Hoh River above Hwy 101
350	Hoh River below Hwy 101
355	Hoquiam River
358	Humtuplits River
360	Humtuplits River, East Fork
362	Humtuplits River, West Fork
323	Joe Creek
367	Johns River
369	Kalaloch Creek
371	Moclips River
373	Mosquito Creek (Jefferson Co.)
375	Naselle River
379	Nemah River
325	Newaukum River
382	North River
388	Ozette River
390	Palix River
394	Queets River
370	Quigg Lake (Grays Harbor Co.)
404	Quillayute River
327	Quinault Lake
410	Quinault R, Lower (below L. Quinault, not Cook Cr.)
412	Quinault R, Upper (above L. Quinault)
414	Raft River
377	Salmon Creek (Pacific Co.)
396	Salmon River (Jefferson Co.)
329	Satsop River and East Fork
331	Satsop River, Middle Fork and West Fork
333	Skookumchuck River
384	Smith Creek (Pacific Co.)
406	Sol Duc River
418	Sooes River (Clallam Co.)
364	Stevens Creek
419	Van Winkle Creek (Grays Harbor Co.)
420	Waatch River
422	Willapa River, So. Fork
424	Willapa River
380	Williams Creek
335	Wishkah River
337	Wynoochee River

## Marine Area Codes

1. Ilwaco
2. Westport-Ocean Shores
- 2-1. Willapa Bay
- 2-2. Grays Harbor
3. LaPush
4. Neah Bay
5. Sekiu and Pillar Point
6. East Juan de Fuca Strait
7. San Juan Islands
- 8-1. Deception Pass, Hope Island, and Skagit Bay
- 8-2. Ports Susan and Gardner
9. Admiralty Inlet
10. Seattle-Bremerton
11. Tacoma -Vashon Island
12. Hood Canal
13. South Puget Sound

See map and descriptions in the Marine Section for area definitions.

# Definitions

## ADULT SALMON

In freshwater and Marine Areas 2-1 and 2-2, chinook 24" or more in length; coho 20" or more in length; and pink, chum, and sockeye salmon 12" or more in length are adults.

## ANGLING (HOOK & LINE FISHING)

Fishing for personal use (not for sale or barter) with a line attached to a pole capable of being held in hand while landing fish, or a hand-operated line without a rod or reel.

## BAIT

Anything that attracts fish or shellfish by scent and/or flavor. This includes any device made of feathers, hair, fiber, wood, metal, glass, cork, leather, rubber, or plastic which uses scent and/or flavoring to attract fish or wildlife.

## BOTTOMFISH

Includes Pacific cod, Pacific tomcod, Pacific hake (or whiting), walleye pollock, all species of dabs, sole and flounders (except Pacific halibut), lingcod, ratfish, sablefish, cabezon, greenling, buffalo sculpin, great sculpin, red Irish lord, brown Irish lord, Pacific staghorn sculpin, wolfeel, giant wrymouth, plainfin midshipman, all species of shark, skate, rockfish, rattail, and surfperches excluding shiner perch.

## BOW-AND-ARROW FISHING

Taking food fish with a line attached to an arrow and propelled by a bow.

## CATCH-AND-RELEASE FISHING

A type of fishing where all of the fish caught are released back into the water alive.

## CHUMMING

Scattering feed or other materials to attract fish to a location.

## CLOSED WATERS

A body of water where fishing is prohibited.

## DAILY LIMIT

The maximum number or pounds of fish, shellfish, or seaweed of a given species and size which a person may legally keep in a single day.

## EMERGENCY RULE (RCW 34.05.350)

An emergency rule is filed by an agency when an agency determines that immediate action is necessary. An emergency rule takes effect upon filing with the Code Revisor unless a later date is specified.

## EQUIPPED WITH A MOTOR

A motor is attached to the floating device, regardless of whether the motor is in the water.

## FLY

A lure on which thread, feathers, hackle, or yarn cover a minimum of half of the shank of the hook. Metallic colored tape, tinsel, mylar, or beadyes may be used as an integral part of the design of the fly pattern.

## FLY FISHING ONLY

In "Fly Fishing Only" waters, an angler may use only the following tackle: up to 2 flies, each with a barbless single hook which measures ½" or smaller measured from the point to shank and a conventional fly line (other line may be used for backing or leader if attached to at least 25 feet of fly line). Anglers may not use fixed spool reels, bait, or weight attached to the leader or line.

A fisher with a disability may fish in "Fly Fishing Only" waters with spin casting gear, with a casting bubble, provided that the fisher has a special use disability permit in his or her possession. All other restrictions listed above still apply.

## FOOD FISH

Includes forage fish, halibut, bottomfish, common carp, shad, tuna, mackerel, salmon and sturgeon.

## FORAGE FISH

Includes anchovy, sand lance, herring, sardine, and smelt.

## FORAGE FISH DIP NET

A section of netting (maximum mesh size is ½" stretched mesh) distended by a rigid frame not exceeding 36" across and directly attached to a rigid handle. May only be used for forage fish or squid.

## FORAGE FISH JIG GEAR

Jig gear may have up to three treble hooks or nine single hooks, not to exceed 3/8" between point and shank. May only be used for forage fish or squid.

## FROZEN

Fish or shellfish that are hard frozen throughout.

## FRESH

Fish or shellfish that are refrigerated, iced, salted, or surface glazed.

## FRESHWATER AREA

Those waters within any freshwater river, lake, stream or pond. On the bank or within 10 yards of any freshwater river, lake, stream or pond. On or within any boat launch, ramp, or parking facility associated with any freshwater river, lake, stream, or pond.

## GAFFING

Attempting to take fish by impaling fish with a hook attached directly to a pole or other device.

## GAME FISH

Includes bass, burbot (freshwater ling), catfish, crappie, grayling, northern pikeminnow, peamouth chub, yellow perch, northern pike, tiger musky, sucker, sunfish, grass carp, trout (including steelhead and kokanee), land-locked chinook, coho and Atlantic salmon, walleye and whitefish.

## STATEWIDE GENERAL RULES

Rules that apply to all fishing statewide.

## HANDLING RULE

When in effect, it is illegal to bring a wild salmon or a species of salmon aboard a vessel if it is unlawful to retain those salmon. "Aboard a vessel" is defined as inside the gunwale.

## HATCHERY FISH

Means a chinook or coho missing an adipose fin, or steelhead or cutthroat missing an adipose fin or a ventral fin, and having a healed scar at the location of the missing fin.

## HEAD OF A FISH

Any portion forward of the rear margin of the gill plate.



# Definitions

## HOOK

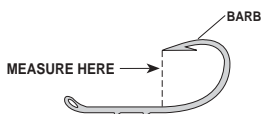
A hook may be single, double, or treble. See Freshwater or Marine Area gear rules for limitations.

### BARBLESS

A hook from which all barbs have been deleted when manufactured, filed off, or pinched down.

### SINGLE

A hook with a single point.

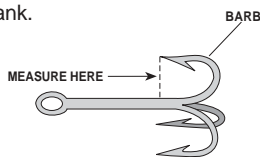


### DOUBLE

A hook with two points on a common shank.

### TREBLE

A hook with three points on a common shank.



## IN A WILD STATE

Population of animals referred to is naturally reproducing within the state.

## IN THE FIELD OR IN TRANSIT

Anywhere other than at an ordinary residence. Dockside fish cleaning facilities, boat ramps, and cold storage lockers are considered in the field.

## INTERNAL COMBUSTION ENGINES

### PROHIBITED

Means fishing from a floating device equipped with an internal combustion engine is prohibited.

## JACK SALMON

Chinook and coho salmon that return at a younger age than most members of their species. For freshwater and in Willapa Bay (area 2-1) and Grays Harbor (area 2-2), a jack salmon is a chinook less than 24" in length or a coho less than 20" in length.

## JUVENILE ONLY

Waters open for fishing only to youth under 15 years of age.

## KOKANEES

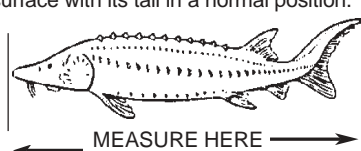
Freshwater resident sockeye salmon. Where the sea-run (sockeye) and the resident (kokanee) forms occur together, refer to the Special Rules for the size differences between kokanee and sockeye.

## LANDLOCKED SALMON RULES

In waters where landlocked salmon rules apply, salmon are regulated as trout. Seasons, daily limits, and size restriction rules for landlocked salmon are identical to the rules for trout in the same water. The angler's combined catch of salmon and trout applies toward the trout limit. A Catch Record Card is not required to retain salmon in these waters.

## LENGTH

The shortest distance between the tip of the nose and the extreme tip of the tail, measured while the fish is laying on its side on a flat surface with its tail in a normal position.



## LURE

A manufactured article, complete with hooks, constructed of feathers, hair, fiber, wood, metal, glass, cork, leather, rubber, or plastic which does not use scent and/or flavoring to attract fish.

## MARINE AREA

Those waters contained within the boundaries of Washington state, within Puget Sound, Hood Canal, the Strait of Juan de Fuca, the San Juan Islands, the Strait of Georgia, and the Pacific Ocean, including estuaries seaward of the river or stream mouth (see Mouth definition).

## MAXIMUM SIZE (MAX. SIZE)

The largest size of fish or shellfish that may be kept. For fish, the maximum size refers to the length.

## MINIMUM SIZE (MIN. SIZE)

The smallest size of fish or shellfish that may be kept. For fish, the minimum size refers to the length.

## MOTORS PROHIBITED

Fishing from a floating device equipped with a motor is prohibited.

## MOUTH

Unless otherwise defined, the mouth of a stream, river or slough is a line projected between the outermost uplands at the mouth. Outermost uplands are those lands not covered by water during ordinary high water.

## NIGHT CLOSURE

Fishing is closed from one hour after official sunset to one hour before official sunrise.

## NON-BUOYANT LURE RESTRICTIONS

When a non-buoyant lure restriction is in effect, anglers fishing with a non-buoyant lure (one that sinks in freshwater) may only use a lure that is equipped with one single hook measuring  $\frac{3}{4}$ " or less from point to shank.

When using a buoyant lure (one that floats in freshwater) in an area with a non-buoyant lure restriction, hooks must be attached to, or below, but within 3" of the floating lure. (No hook may be tied above the lure.) Weights may not be attached below or less than 12" above a buoyant lure. The single hook restriction does not apply to a buoyant lure.

## ORDINARY RESIDENCE

A residential dwelling where a person normally lives, with associated features such as address, telephone number, utility account, etc. A motorhome or camper parked at a campsite is not considered to be an ordinary residence.

## POSSESSION LIMIT

The number of daily limits allowed to be kept in the field, or in transit.

## PROCESSED

Fish or shellfish that have been subjected to heat (including kippering, smoking, canning, and boiling).

## PUGET SOUND

All saltwater areas east of the Bonilla-Tatoosh line, outside the mouth of any river or stream, including the Strait of Juan de Fuca, Georgia Strait, Hood Canal, and all bays and inlets.

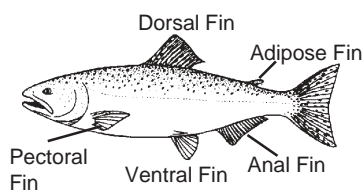
# Definitions

## QUOTA MANAGEMENT

Salmon, halibut, sturgeon and some shellfish are managed by allocations in many areas. These fisheries close when the allocations have been taken.

## RELEASE WILD CHINOOK, COHO, STEELHEAD OR CUTTHROAT

Wild chinook, coho, steelhead or cutthroat may not be kept; only hatchery fish of the designated species may be kept. Hatchery fish are identified by missing adipose or ventral fins and a healed scar in the location of the missing fin. (See Wild Chinook and Coho, and Wild Steelhead and Cutthroat.)



## RESIDENT

A person who has lived in Washington at least 90 days preceding license purchase and who does not hold a resident license from any other state.

## SALMON

Includes chinook, coho, sockeye, chum, pink, and Atlantic salmon.

## SEAWEED

Marine species of algae, such as kelp, rock weed, and sea lettuce.

## SELECTIVE GEAR RULES

Only unscented artificial flies or lures with one single barbless hook are allowed. Up to a total of three artificial flies or lures containing single barbless hooks may be used. Bait is prohibited; fish may be released until the daily limit is retained. No one may fish from any floating device equipped with a motor, except where specifically allowed under Special Rules for individual waters. If any fish has swallowed the hook or is hooked in the gill, eye, or tongue, it should be kept if legal to do so.

## SHELLFISH

Includes Dungeness, red rock, tanner, king and box crab, razor clams, varnish clams, and all other marine clams existing in a wild state, oysters, geoducks, shrimp, sea cucumbers, sea urchins, scallops, goose barnacles, cockles, mussels, squid, octopus and crawfish.

## SNAGGING

Attempting to take fish with a hook and line in such a way that the fish does not voluntarily take the hook(s) in its mouth. In freshwater, it is illegal to possess any fish hooked anywhere other than in the mouth or on the head.

## SPEAR FISHING

Attempting to take fish by impaling the fish on a shaft, arrow, or other device.

## SPECIAL RULES

Rule exceptions to the statewide rules as listed in the Freshwater Special Rules, Marine Area additional Rules, and Shellfish/Seaweed Rules.

## STATEWIDE FRESHWATER RULES

Rules that are specific to freshwater fishing.

## STATEWIDE FRESHWATER SPECIES RULES

Rules for freshwater game fish and food fish.

## STATIONARY GEAR RESTRICTION

The line, weight, lure, or bait must be moving (not stationary) while in the water.

## STATEWIDE MARINE AREA RULES

Rules that are specific to saltwater fishing.

## STATEWIDE SHELLFISH/SEAWEED RULES

Rules that are specific to shellfish and seaweed harvest.

## STEELHEAD

A sea-run rainbow trout over 20" in length.

## TROLLING

Fishing from a vessel while in gear making progress under power.

## TROUT

When used in the fishing pamphlet, the term trout includes rainbow trout, steelhead, brook, brown, cutthroat, tiger, golden, lake and kokanee as well as landlocked chinook, coho, Atlantic salmon, and grayling.

## UNCLASSIFIED MARINE INVERTEBRATES

Marine invertebrates not listed in the shellfish definition, such as snails, nudibranchs, shore crabs, graceful crabs, sand dollars, starfish, white and red sea cucumbers, limpets, chitons, etc.

## WEIGHT

The weight of fish or shellfish before cleaning them and the wet weight for seaweed on which daily and possession pound limits are based.

## WHITEFISH GEAR RULES

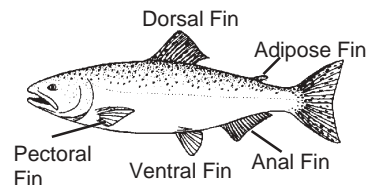
Fishing gear is restricted to one single hook, maximum hook size 3/16" point to shank (hook size 14) and bait is allowed.

## WILD CHINOOK AND COHO

Wild chinook and coho have intact adipose fins.

## WILD STEELHEAD AND CUTTHROAT

Wild steelhead and cutthroat have intact adipose and ventral fins.



# Statewide General Rules\*

## Harvest Rules

### You May Not:

Fish in closed waters.

Possess fish or shellfish that do not meet the minimum and maximum size limits, weight limits, or sex restrictions, or that are in excess of the daily or possession limit.

Intentionally waste game fish, food fish, or shellfish. This includes mutilating or clipping fins and returning to the water any live fish (such as DOGFISH).

Remove eggs from SALMON or STURGEON without keeping the body of the fish.

Use SALMON, HERRING, or HALIBUT for anything other than human consumption or fishing bait.

Possess or use live fish for game fish bait.

Snag or attempt to snag fish.

Fish for (unless authorized by Special Rules) or harass game fish or food fish within 400 feet downstream of a man-made dam, fish ladder, or other obstruction or in rearing, holding, or passage facilities.

Harvest any part of another person's daily limit, except for persons who possess a designated harvester card.

Continue to fish for SALMON after the adult portion of the daily limit (freshwater) has been retained, or after the daily limit has been retained for marine waters, except that where a saltwater license is valid each angler aboard a vessel may continue to deploy angling gear or SHELLFISH gear until the daily limit of food fish and shellfish for all licensed and juvenile anglers aboard has been achieved.

Use any type of chemical irritant to harvest fish, shellfish or unclassified marine invertebrates unless a special exception has been made by the Director.

Offer any recreationally caught fish or shellfish for sale or barter.

## Buying Treaty Indian Caught Fish

In order to buy, sell or possess STEELHEAD, sea-run CUTTHROAT, or DOLLY VARDEN/BULL TROUT lawfully taken by a treaty Indian, a person must meet the following requirement: The fish must be accompanied by a written statement showing taker's name, address, tribal affiliation, and treaty fish identification card number, number of fish, date and location where taken. This rule does not apply to treaty Indians nor to game fish purchased from a fish buyer licensed by the Department of Fish and Wildlife.

## Gear Rules

### You May Not:

Use drugs, explosives, or poison that may kill or injure fish and wildlife.

Use more than one line while fishing, except that a second line using forage fish jig gear is lawful while fishing in Marine Areas 5-13.

Fish with a rod not under your immediate control.

Use a net, except to land legally-hooked fish or a dip net for forage fish.

Fish for SALMON, STURGEON, OCTOPUS or CRAB in saltwater with underwater spearfishing gear.

Fish for game fish, SALMON, SHAD, STURGEON or SHELLFISH with bow and arrow or spear.

Fish for rockfish with a spear in Marine Areas 5-11.

Chum (broadcast feed) to attract game fish unless authorized by Special Rules.

Use a gaff hook, except to land legally-hooked HALIBUT, TUNA or DOGFISH shark which will be retained.

Use a HERRING rake or a SMELT rake.

### You are Required to:

Cooperate with data collection or other sampling of food fish, game fish, SHELLFISH or SEAWEED upon request of Department of Fish and Wildlife personnel. This includes relinquishing any part of a SALMON, STEELHEAD, or other species of fish containing coded-wire tags.

Stop at mandatory check stations established by the Department of Fish and Wildlife.

Show fish, SHELLFISH, and SEAWEED in your possession and required licenses, catch record cards, and gear being used upon request of a Fish and Wildlife officer.

Fill out your Catch Record Card immediately upon retaining SALMON, STEELHEAD, HALIBUT, or STURGEON. For DUNGÉNESS CRAB, fill out immediately when fishing from a boat or dock, or upon returning to shore when wading or diving.

## Possession Rules

You may not fish for or harvest fish or shellfish in an area with catch in your possession that does not meet the rules of that area. You may, however, pass through such an area without stopping to fish.

You may not possess another person's game fish unless it is accompanied by a statement showing the name, address, license number, date, county, and area where it was taken, and the signature of the angler who harvested it.

You may not hold recreationally-caught food fish, game fish, or shellfish in storage by a custom canner, hotel or restaurant, or a cold storage plant without tags listing the name and address of its owner.

Fish or shellfish may be cleaned or portioned while in the field with the following exceptions: It is unlawful for an angler to fail to retain proof of compliance with species, size, number, weight, sex or wild or hatchery origin restriction, if such restrictions apply, until the angler is ashore and has finished fishing for the day.

For all ROCKFISH species and for fish with a length restriction, anglers must retain the fish carcass until coming ashore to comply with the above rule. This does not apply if the catch is in the process of being prepared for immediate consumption. It is unlawful to possess DOLLY VARDEN/BULL TROUT in the field in such condition that the species and total length cannot be determined.

It is unlawful to possess sturgeon eggs in the field without having retained the intact carcass of the fish from which the eggs were removed.

In Marine Areas 1-6, it is unlawful for any person to possess more than one daily limit of fish or shellfish in fresh form while aboard a vessel.

It is unlawful to possess a fish taken from freshwater that was not hooked inside the mouth or on the head. The head is defined as any portion forward of the rear margin of the gill plate.

## Fish and Shellfish Caught in Canada

If you are transporting Canadian-caught fish or SHELLFISH into a Washington port, you must possess a Canadian license, and if required, a Canadian catch record. SHELLFISH or food fish other than SALMON taken from Canadian waters must comply with Canadian sport fishing rules. You may not stop to fish in Washington waters if transporting Canadian-caught fish or SHELLFISH that do not meet Washington fishing regulations.

All SALMON caught in Canada and landed at Washington ports must meet the restrictions in place for the port where landed at the time of the landing, including both daily and size limits. If the adjacent waters are closed, no landing of fresh SALMON is allowed. You may not land both a Canadian and a Washington limit of salmon on the same day (one or the other, but not both).

\*See pages 26-27 for Freshwater specific rules and page 94 for Marine Areas specific rules.

# Statewide Freshwater Rules

## Using Freshwater Rules

### 1 ●●●●●●●● Read:

The Statewide Freshwater Rules and Statewide Freshwater Species Rules. Determine seasons and general rules applying to game fish or food fish for which you intend to fish. Remember to check for emergency rules. These changes can be found by contacting the WDFW Fishing Hotline, statewide customer service, and are also available on the WDFW website.

### 2 ●●●●●●●● Choose:

The location you are going to fish and check that area for Special Rule listings. Special Rules are divided into four areas: Westside Rivers, Westside Lakes, Eastside Rivers and Eastside Lakes. RIVERS lists rivers, streams, and beaver ponds. LAKES lists lakes, ponds, and reservoirs. For the purposes of this pamphlet, the COLUMBIA AND SNAKE RIVERS are rivers (not reservoirs) and any special rules that apply are listed in the Eastside Rivers section. See map below for additional information.

### 3 ●●●●●●●● If your area is listed in a Special Rules section:

Read Special Rules Instructions on bottom of page 26. If your area is NOT listed in the Special Rules (pages 31-93) then all the Statewide Rules apply.

### 4 ●●●●●●●● The following terms are used frequently in the Special Rules:

*Catch-and-release, Chumming, Daily Limit, Fly Fishing Only, Juvenile Only, Landlocked Salmon Rules, Length, Maximum Size (max. size), Minimum Size (min. size), Night Closure, Non-Buoyant Lure Restriction, Selective Gear Rules, Release wild Steelhead, Release wild Chinook, Release wild Coho or Release wild Cutthroat.* **Definitions can be found on pages 20-22.**



Westside

Eastside



# Statewide Freshwater Rules

## Tackle

Hook and line angling only. Barbed or barbless hooks may be used, and a hook may be single, double, or treble, but not more than one line with up to three hooks per angler may be used.

Single barbless hooks are required in areas designated as "fly fishing only" or "selective gear rules," and while fishing for STURGEON.

All fishing gear must be kept in immediate control and may not be left unattended while fishing. Rodholders may be used but the rod must be easily removed without delay; rod may be left in holder while playing the fish. Downriggers may be used if the line releases from the downrigger while playing and landing the fish.

A club or dipnet may be used to assist landing a legal fish taken by legal gear. A gaff hook may not be used.

It is unlawful to chum or broadcast any substance to attract game fish, unless specifically authorized in the Special Rules for individual waters.

Where use of bait is prohibited, or where lures or flies are used voluntarily, game fish may be caught and released until the daily limit is retained. If any fish has swallowed the hook or is hooked in the gill, eye, or tongue, it should be kept if legal to do so.

## Seasons

**The following rules and seasons apply unless listed otherwise in the Special Rules. Freshwater areas are open 24 hours per day when open.**

**LAKES, PONDS, AND RESERVOIRS** are open to fishing for game fish (except DOLLY VARDEN/BULL TROUT and GRASS CARP) year-round.

**RIVERS, STREAMS, AND BEAVER PONDS** are open to fishing for game fish (except DOLLY VARDEN/BULL TROUT and GRASS CARP) JUNE 1- OCTOBER 31.

All FRESHWATER areas are CLOSED to fishing for SALMON, DOLLY VARDEN/BULL TROUT and GRASS CARP unless listed as open in Special Rules. Fishing for COMMON CARP, STURGEON, SHAD, or forage fish other than Columbia River SMELT (unless specifically noted in Special Rules) is open only during open game fish or SALMON seasons.

## "Open Listings"

An "open" listing does not authorize anglers to trespass on private property (which often includes the bed of the stream) or reservation lands. Please respect private property and reservation boundaries by contacting the land owner before entering these waters.

## Sturgeon

Catch Record Cards are required statewide. **Annual STURGEON limit is 5 fish even if the angler holds both a Washington and Oregon license.** In Columbia River waters forming the boundary between Washington and Oregon, STURGEON anglers may continue to fish (catch-and-release) after a daily or yearly limit has been retained.

Single barbless hooks and bait are required to fish for STURGEON. In the field, eggs must be retained with intact carcass of fish from which they came. **STURGEON fishing is not allowed at night.**

Any STURGEON not to be retained must be released immediately. Oversized STURGEON cannot be removed totally or in part from the water.

Tagged STURGEON: Do not remove tags from fish not of legal size or that will not be retained, but record: tag number and color, date and location of catch, fish length, and your name and address. If fish is retained, remove tag and send with above information to WDFW Vancouver office.



EULACHON (Columbia River smelt) may not be retained in the Columbia River or its tributaries unless authorized by emergency rule.

## Special Rules Instructions

The Special Rules (pages 31-93) list freshwater areas where the Statewide Freshwater Rules and the Statewide Freshwater Species Rules have been modified.

**Unless listed in the Special Rules, all Statewide Rules remain in effect.**

For all game fish and salmon, the Special Rules show all of the fishing opportunities for each freshwater area listed.

The terms "**All Game Fish**" and "**Other Game Fish**" include the Game Fish species on definitions pages, except DOLLY VARDEN/BULL TROUT and GRASS CARP.

**The term TROUT includes: STEELHEAD, BROWN, CUTTHROAT, TIGER TROUT, RAINBOW, LAKE, GOLDEN and EASTERN BROOK TROUT; GRAYLING; KOKANEE; LANDLOCKED ATLANTIC, COHO, AND CHINOOK SALMON.**

County references after lakes or streams are noted to make it easier to locate the waters listed, or to differentiate between two places with the same name. They do not mean that the rules apply only to the portion of water in that county.

References in the Special Rules to "motors prohibited" mean fishing from a floating device equipped with a motor is prohibited. "Internal combustion engines prohibited" means fishing from a floating device equipped with an internal combustion engine is prohibited. "Equipped with" means the motor is attached to the floating device, regardless of whether the motor is in the water.

In the Special Rules, all seasons for named lakes in Grant and Adams counties apply to inlet and outlet streams. In Grant, Adams, Franklin, Okanogan and Douglas counties, you may fish up to the base of all man-made dams or other obstructions (in listed and unlisted areas), except Zosel Dam. Benton County rivers, streams and beaver ponds are open year-round.

Lakes with this icon have lake access areas, which usually, but not always, include a boat ramp.



For SMELT, COMMON CARP, SHAD, and STURGEON, the Statewide Freshwater Species Rules apply unless one of these four species is listed in the Special Rules.

See Shellfish/Seaweed section for CRAWFISH rules.

It is unlawful to possess a fish taken from freshwater that was not hooked inside the mouth or on the head. The head is defined as any portion forward of the rear margin of the gill plate.

**In freshwater, (except the Columbia River downstream of the Rocky Point/Tongue Point line) it is unlawful to totally remove from the water any SALMON or STEELHEAD required to be released.**

# Statewide Freshwater Species Rules

## Game Fish

Possession Limit for Game Fish is 2 Daily Limits in any form.

SPECIES	ADDITIONAL RULES
BASS (See DOH advisory, page 28)	No min. size. Only BASS less than 12" or greater than 17" may be retained. Daily limit 5, of which no more than 1 over 17" may be retained. Bass may be caught, retained, and released alive from a livewell until a daily limit is in possession.
TIGER MUSKELLUNGE (MUSKY)	Min. size 36". Daily limit 1.
WALLEYE	Min. size 16". Daily limit 5. No more than 1 over 22" may be retained. WALLEYE may be caught, retained, and released alive from a livewell until daily limit is in possession.
WHITEFISH	No min. size. Daily limit 15.
BURBOT (FRESHWATER LING)	No min. size. Daily limit 5. Set lines with not more than 5 hooks may be used where listed in the Special Rules. Set lines must be clearly identified with the angler's name and address.
CHANNEL CATFISH	No min. size. Daily limit 5.
CRAPPIE, NORTHERN PIKE, NORTHERN PIKEMINNOW, PEAMOUTH CHUB, PERCH, SUCKERS, SUNFISH, CATFISH (except CHANNEL), BULLFROGS	No min. size. No daily limit. BULLFROGS must be taken by angling, hand-dip netting, spearing (gigging) or with bow-and-arrow (no license required).
GRASS CARP	CLOSED.
<b>TROUT:</b>	<b>The combined daily limit for an angler that fishes in both rivers and lakes on the same day is 5 TROUT. In the combined daily limit, only 2 TROUT may be from rivers, except as provided for EASTERN BROOK TROUT.</b>
BROWN TROUT RAINBOW TROUT GOLDEN TROUT TIGER TROUT GRAYLING	<b>In rivers, streams, and beaver ponds:</b> Min. size 8". Daily limit 2. When fishing with bait, all TROUT (except STEELHEAD) equal to or greater than the minimum size are counted as part of the daily limit whether kept or released. <b>In lakes, ponds, and reservoirs:</b> No min. size. Daily limit 5. When fishing with bait, all TROUT (except STEELHEAD) equal to or greater than the minimum size are counted as part of the daily limit whether kept or released.
CUTTHROAT TROUT LAKE TROUT KOKANEE LANDLOCKED ATLANTIC, CHINOOK, AND COHO SALMON	
EASTERN BROOK TROUT	<b>In rivers, streams, and beaver ponds:</b> No min. size. Daily limit 5. Anglers may keep up to 5 EASTERN BROOK TROUT, but no more than 5 TROUT total, and no more than 2 can be other TROUT species.
STEELHEAD	Min. size 20". Daily limit 2 hatchery STEELHEAD only. No more than 2 STEELHEAD may be retained as part of TROUT combined daily limit. Annual limit 30. STEELHEAD may be caught and released until the daily limit is retained. In freshwater areas, (except in the Columbia River between the Buoy 10 line and the Rocky Point/Tongue Point line) STEELHEAD required to be released may not be totally removed from the water.
DOLLY VARDEN/BULL TROUT	When listed as open under the special rules, count as part of the TROUT combined daily limit for rivers and lakes.

**Release of all wild STEELHEAD is required year-round. Release of DOLLY VARDEN/BULL TROUT is required year-round, except where retention is specifically authorized in the Special Rules.**


## Food Fish


SPECIES	ADDITIONAL RULES/POSSESSION LIMIT
COMMON CARP, SHAD	No min. size. No daily limit. No possession limit. COMMON CARP may also be taken by spear or bow-and-arrow.
SALMON (Anglers may not continue to fish for SALMON after the adult portion of the daily limit has been retained.)	Possession limit - 2 daily limits in fresh form. An additional 40 pounds of SALMON may be possessed in frozen or processed form. ATLANTIC SALMON may be retained during any open TROUT or SALMON fishery. There is no size limit or daily limit for ATLANTIC SALMON. In freshwater areas, (except in the Columbia River between the Buoy 10 line and the Rocky Point/Tongue Point line) SALMON required to be released may not be totally removed from the water.
EULACHON (Columbia River Smelt)	CLOSED - Columbia River and tributaries.
FORAGE FISH other than Columbia River SMELT	No min. size. Daily limit is 10 lbs. in the aggregate with herring, sardines, sandlance and anchovies. Possession limit - 1 daily limit in fresh form. Additional SMELT may be possessed in a frozen or processed form. All SMELT caught must be kept and count toward the daily limit. SMELT may be taken by dip net.
STURGEON See the Special Rules for Columbia River, Snake and Tributaries.	Min. size 42". Max. size 60". Daily limit 1. Possession limit - 2 daily limits. Annual limit 5.

Unless otherwise listed under the Special Rules sections, Statewide Freshwater Species Rules apply.

# Eat Fish? Read This! Advice from the Washington Department of Health on Eating Fish

Fish is a great source of low-fat protein and essential fatty acids. A diet rich in omega-three fatty acids found in fish has been shown to decrease coronary artery problems, help regulate blood pressure, protect against Alzheimer's disease and improve chances for full-term pregnancies. WISELY choose the type and the amount of fish you eat. While eating fish regularly is encouraged by the Department of Health (DOH), heed the advice provided in the following state and local Fish Advisories.

 **Statewide Bass Advisory:** Women of childbearing age and children under 6 should consume **NO more than 2 meals of bass per month.** A recent study of 20 lakes and rivers in Washington State revealed that smallmouth and largemouth bass had elevated levels of mercury. Although this level of mercury is about half the national average, it is enough to raise a health concern.

 **Statewide Fish Consumption Advisory for Mercury:** Women of childbearing age and children under six should not eat any shark, swordfish, tilefish, king mackerel or tuna steak, because of high levels of mercury. Women of childbearing age and children under six should also limit the amount of canned tuna they eat, depending on how much they weigh. A woman weighing about 135 pounds should limit canned tuna to about a can a week and a child weighing 40 pounds should eat no more than about 2 tablespoons per week. Choose "light" tuna; it has about three times less mercury in it than "white" or "albacore" tuna.

**Note:** For the purpose of this advisory, shellfish will be defined as clams, oysters, geoduck, mussels, scallops and cockles. Shrimp and crab will be listed separately if applicable.

## State and County Fish Advisory and Consumption Recommendation Chart

Body of Water/Location	Species	Women of child bearing age	Children < 6 years	General Population
Lake Roosevelt/ NE Tri Counties	Walleye	2 meals/month	2 meals/month	No restriction
Lake Whatcom/ Whatcom Co.	Smallmouth bass Yellow perch	No consumption 1 meal/month	No consumption 1 meal/month	No restriction No restriction
Budd Inlet/ Thurston Co.	Shellfish	All Groups: No consumption		
Commencement Bay/ Pierce Co.	Bottomfish, Shellfish Crab	All Groups: No consumption All Groups: No consumption		
Duwamish River/ King Co.	Resident fish (e.g. Shiner perch, flounder, English sole, rockfish) Shellfish Crab	All Groups: 1 meal/month NO FISH LIVERS All Groups: No consumption All Groups: Do not eat the viscera (wet goopy insides) (hepatopancreas)		
Dyes Inlet/ Bremerton/ Kitsap Co. (except Anna Smith & Clam Islands)	Shellfish, Bottomfish Crab	All Groups: No consumption All Groups: No consumption		
Eagle Harbor/ Bremerton/ Kitsap Co.	Shellfish, Bottomfish Crab	All Groups: No consumption All Groups: No consumption		
Indian Island, North End/ Jefferson Co.	Shellfish	All Groups: No consumption		
Manchester State Park/ Kitsap Co.	Shellfish	All Groups: No consumption		
Puget Sound waters within King Co. (excluding Vashon)	Shellfish, Seaweed Bottomfish, Crab	All Groups: No consumption All Groups: No consumption		
Sinclair Inlet/ Bremerton/ Kitsap Co.	Bottomfish, Crab	All Groups: No consumption		
Spokane River/ Spokane Co.	All Species	All Groups: 1) Idaho border to Upriver dam: No consumption- catch-and-release 2) Upriver dam to 9 mi dam: 1 meal/month 3) Long Lake (Lake Spokane): No meal restrictions.		
Yakima River/ Yakima Co.	Mountain whitefish, Carp, Bottomfish, Bridgelp Sucker	All Groups: 1 meal/week All Groups: 1 meal/week		

Note: An adult meal size is 8 ounces; a child's meal is assumed to be smaller, based on body size.

Contact DOH or your local health department for updated advisories and health information. **Call DOH toll-free at (877) 485-7316** or visit the DOH website at [www.doh.wa.gov/fish/](http://www.doh.wa.gov/fish/).

## Department of Health Shellfish/Seaweed Advisory

Shellfish or seaweed may be contaminated from exposure to bacteria, biotoxins, viruses, or chemicals. Consumption of contaminated shellfish or seaweed can pose a health risk to humans. One potential biotoxin is Paralytic Shellfish Poisoning (PSP) also called "red tide." PSP becomes a problem when clams, oysters, scallops, mussels, or other shellfish consume and concentrate a microscopic algae which contains a potentially lethal biotoxin. Symptoms include numbness of the tongue and lips, and tingling in the extremities and fingertips. This may be followed by loss of muscular control and difficulty in breathing. Amnesic Shellfish Poisoning (ASP) results when shellfish concentrate a different biotoxin called domoic acid. Symptoms of ASP include abdominal cramps, diarrhea, vomiting, disorientation, dizziness, and memory loss. If any of these symptoms occur after eating shellfish, get immediate medical attention.

Marine Toxin Levels can change rapidly: Contact the Department of Health Marine Biotoxin Hotline (800) 562-5632 or check the Internet [www.doh.wa.gov/ehp/sf/biotoxin.htm](http://www.doh.wa.gov/ehp/sf/biotoxin.htm). Do not harvest in areas listed as closed on the Biotoxin Hotline, also avoid taking other shellfish which eat clams (such as moon snails or hairy tritons).

# Selected Washington Game Fish



**Rainbow Trout**

Body color is variable and may be silvery in lakes and reservoirs. It has a red to pink streak on its side and irregular spotting. There are no teeth on the back of the tongue.



**Steelhead (Female)**

Steelhead are ocean-run rainbow which run in both summer and winter seasons, returning after one to three years at sea.



**Cutthroat Trout (Coastal Variety)**

Body color is variable. The maxillary (upper jaw bone) usually extends beyond the margin of the eye. The hyoid teeth are behind the tongue. There may be a red or orange slash on the underside of the jaw. Spotting is more closely grouped toward the tail. Sea-run coastal cutthroat return in fall after one year in an estuary.



**Brown Trout**

This trout's back is brown or olive with large spots. Sides are light brown to yellowish with large dark spots surrounded by halos of blue-gray. The tail has few spots.



**Golden Trout**

Coloration is brilliant and distinct with a green back and gold-toned sides. There are a few spots below mid-point of the body and white tips on the dorsal, anal and pelvic fins. Parr marks show on the side of the body.



**Brook Trout**

Dark green or blue with white belly, its upper body and dorsal fin have wormlike markings. Its sides have yellow and pink spots with blue rings. The lower fins are white-tipped and the tail is square.



**Lake Trout (Mackinaw)**

Dark gray or gray green above with a light gray to white belly. Colored spots are absent, fins have small white borders, and the tail is forked. It inhabits large, deep lakes.



**Dolly Varden/Bull Trout**

This fish is olive green to brown above and on the sides with no wormlike markings. There are cream or crimson spots. The tail is slightly forked. Dolly Varden are a sea-run version, more silvery in color, and spend one year in an estuary. Bull trout are found in Eastern and Western Washington.



**Kokanee (Silver Trout)**

Its back is greenish blue to silver with faint speckling. The sides and belly are silvery with no distinct spotting. When kokanee spawn in fall, their sides turn red to scarlet. The inside of the mouth is white, not black as in some salmon.



**Whitefish**

Coloration is light grayish-blue on black with silvery sides and a dull, whitish belly. It has large scales, and a small mouth without teeth.



# Selected Washington Game Fish



**Largemouth Bass**

This bass is dark green on the back and sides, with a dark, horizontal band along its sides. The belly is white. The large jaw, when closed, extends behind the eye.



**Smallmouth Bass**

This bass is dark olive to brown on the back, with a white belly. The sides are bronze and have dark vertical bands. The small jaw does not extend behind the eyes.



**Bluegill**

The bluegill is olive green to bluish with a blue and orange lower body. It has vertical bars on each side and solid black gill opercular lobes.



**Walleye**

Coloration is black to brown on a whitish background. The lower portion of the tail fin is also whitish. It has a dark spot on the first dorsal fin, but no strong cross bars on the sides. The teeth are elongated.



**Yellow Perch**

This perch has a greenish to yellow body, a white belly, and vertical dark crossbars on each side. There are no prominent teeth.



**Crappie**

The body is silvery, with dark spots. The fins have dark bands. White crappie may have vertical bars on the sides.



**Bullhead**

The body is darkish-black to brown. Its head is not as flat as a channel catfish. The cat-like barbels on its mouth are brown or yellow. The skin has no scales. There are no spots on the side, and the tail is not forked.



**Channel Catfish**

The body goes from blackish to silvery to white on the sides. There may be some small irregular spots on the sides. Its skin lacks scales. It has cat-like black barbels on the mouth and jaw, a flat head and forked tail.

FISH CHARTS



More Posters / Prints by Windsor Nature Discovery  
Warmwater Bass, Saltwater, Hummingbirds & many more.

RARE TROUT



Call today

1-800-635-4194

[www.nature-discovery.com](http://www.nature-discovery.com)

CLASSIC TROUT



# Westside Rivers - Special Rules

WATER AND CATCH AREA CODE	SPECIES	SEASON	ADDITIONAL RULES
<b>ABERNATHY CREEK</b> (Cowlitz Co.) from mouth (Hwy. 4 Bridge) to Abernathy Falls <i>(501)</i>	<b>CLOSED WATERS</b> - from posted markers 500' below salmon hatchery upstream to Abernathy Falls.		
	TROUT	June 1-Aug. 31	Catch-and-release except up to 2 hatchery STEELHEAD may be retained.
	Other Game Fish TROUT Other Game Fish	June 1-Aug. 31 Nov. 1-Mar. 15 Nov. 1-Mar. 15	Statewide min. size/daily limit. Catch-and-release except up to 2 hatchery STEELHEAD may be retained. Statewide min. size/daily limit.
<b>ALDER CREEK</b> (Cowlitz Co.)	<b>CLOSED WATERS</b>		
<b>BAKER RIVER</b> (Skagit Co.) from mouth to Hwy. 20 Bridge at Concrete <i>(824)</i>	<b>CLOSED WATERS</b> - from Hwy. 20 Bridge at Concrete to fish barrier dam. <b>ALL SPECIES</b> - night closure and non-buoyant lure restriction.		
	TROUT Dolly Varden/Bull Trout Other Game Fish SALMON ▲ (pg.9)	Sept. 1-Oct. 31 Sept. 1-Oct. 31 Sept. 1-Oct. 31 July 1-July 31	Min. size 14". Daily limit 2. Min. size 20". May be retained as part of TROUT daily limit. Statewide min. size/daily limit. Closed 12:01 a.m. July 6 - 2:00 p.m. July 7 and from 12:01 a.m. July 12 - 2:00 p.m. July 13. Min. size 12". Daily limit 2 SOCKEYE only.
<b>BARNABY SLOUGH</b> (Skagit Co.)	<b>CLOSED WATERS</b>		
<b>BEAR RIVER</b> (Pacific Co.) from mouth (Hwy. 101 Bridge) to Lime Quarry Rd. (approximately 2 river miles) <i>(305)</i>	<b>ALL SPECIES</b> - night closure and non-buoyant lure restriction and single barbless hooks required Aug. 16-Nov. 30.		
	All Game Fish SALMON	June 1-Mar. 31 Sept. 1-Nov. 30	Catch-and-release. Min. size 12". Daily limit 6. No more than 2 adults may be retained. Only 1 may be a wild adult COHO. Release adult CHINOOK.
	from Lime Quarry Rd. upstream	<b>ALL SPECIES</b> - night closure and non-buoyant lure restriction Aug. 16-Nov. 30.	
	All Game Fish	June 1-Mar. 31	Catch-and-release. Selective gear rules.
<b>BEAVER CREEK</b> (Thurston Co.)	<i>See Black River (Thurston County)</i>		
<b>BEAVER CREEK</b> (Wahkiakum Co.) (tributary to Elochoman River)	<b>CLOSED WATERS</b>		
<b>BEAVER PONDS</b> in Kitsap Co. and those ponds in Mason Co. on Tahuya Peninsula west of Belfair-Bremerton (Hwy. SR3)	TROUT	Last Sat. in Apr.-Oct. 31	No min. size. Daily limit 2.
	Other Game Fish	Last Sat. in Apr.-Oct. 31	Statewide min. size/daily limit.
<b>BERRY CREEK</b> (Lewis Co.) (tributary to Nisqually River) <i>(784)</i>	All Game Fish	June 1-Oct. 31	Statewide min. size/daily limit. Selective gear rules.
<b>BIG BEAR CREEK</b> (Snohomish/King Co.) (tributary of Sammamish River)	<b>CLOSED WATERS</b>		
<b>BIG BEAVER CREEK</b> (Whatcom Co.) from Ross Lake upstream including tributary streams and beaver ponds that are tributaries to Big Beaver Creek	<b>CLOSED WATERS</b> - from closed water markers on Ross Lake upstream ¼ mile.		
	All Game Fish	July 1-Oct. 31	Catch-and-release. Selective gear rules.
<b>BIG BEEF CREEK</b> (Kitsap Co.) from Seabeck Hwy. bridge to Lake Symington	<b>CLOSED WATERS</b> - within 100 ft. of the Seabeck Highway NW Big Beef Creek Bridge Aug. 1 -Aug. 31.		
	All Game Fish	June 1-Aug. 31	Catch-and-release. Selective gear rules.
<b>BIG QUILCENE RIVER</b>	<i>See Quilcene River (Jefferson County)</i>		
<b>BIG RIVER</b> (Clallam Co.)	All Game Fish	June 1-Feb. 28	Catch-and-release. Selective gear rules.
<b>BLACK RIVER</b> (Thurston Co.) from mouth to Black Lake and all tributaries west of I-5 including Waddell Creek, Mima Creek, Dempsey Creek, Beaver Creek, Salmon Creek and Blooms Ditch <i>(706)</i>	TROUT	June 1-Oct. 31	Min. size 14". Daily limit 2. Selective gear rules.
	Other Game Fish	June 1-Oct. 31	Statewide min. size/daily limit. Selective gear rules.
<b>BLOOMS DITCH</b>	<i>See Black River (Thurston County)</i>		
<b>BLUE CREEK</b> (Lewis Co.) mouth to posted sign at fence about 40' down- stream from rearing pond outlet <i>(509)</i>	<b>CLOSED WATERS</b> - Feb. 1-Nov. 30.		
	<b>CLOSED WATERS</b> - from posted sign at cable crossing to posted sign at fence about 40' downstream from rearing pond outlet		
	<b>ALL SPECIES</b> - night closure and non-buoyant lure restriction Dec. 1-Jan 31.		
	TROUT	Dec. 1-Jan. 31	Min. size 12". Daily limit 5. No more than 2 over 20" may be retained. Release wild CUTTHROAT and STEELHEAD with missing right ventral fin.
(continued on next page)	Other Game Fish	CLOSED	

# Westside Rivers - Special Rules

WATER AND CATCH AREA CODE	SPECIES	SEASON	ADDITIONAL RULES
<b>BLUE CREEK</b> (cont.) from posted sign at fence to Spencer Rd. (509)	<b>CLOSED WATERS</b> - Feb. 1-Nov. 30. <b>CLOSED WATERS</b> - from posted sign above rearing pond outlet to Spencer Rd. <b>ALL SPECIES</b> - night closure and non-buoyant lure restriction Dec. 1-Jan. 31.		
	TROUT	Dec. 1-Jan. 31	Open only to anglers who permanently use a wheelchair. Min size 12". Daily limit 5. No more than 2 over 20" may be retained. Release wild CUTTHROAT and STEELHEAD with missing right ventral fin.
<b>BOGACHIEL RIVER</b> (Clallam Co.) from mouth to Hwy. 101 Bridge (398)	TROUT Other Game Fish SALMON	June 1-Apr. 30 June 1-Apr. 30 July 1-Aug. 31	Min. size 14". Daily limit 2. Statewide min. size/daily limit. Min. size 12". Daily limit 6. No more than 2 adults may be retained. Release unmarked adult CHINOOK and wild adult COHO. Marked CHINOOK can be identified by having an adipose fin or ventral fin clipped.
	SALMON	Sept. 1-Nov. 30	Min. size 12". Daily limit 6. No more than 3 adults may be retained. No more than a total of 2 adults may be CHINOOK and wild COHO.
from Hwy. 101 Bridge to Olympic National Park boundary (398)	<b>ALL SPECIES</b> - selective gear rules Dec.1-Apr. 30 .		
	TROUT Other Game Fish	June 1-Apr. 30 June 1-Apr. 30	Min. size 14". Daily Limit 2. Statewide min. size/daily limit.
<b>BOUNDARY CREEK</b> (Clallam Co.) (Lyre River)	<b>CLOSED WATERS</b>		
<b>BOXLEY CREEK</b> (King Co.) (SF Snoqualmie River)	<b>CLOSED WATERS</b> - from mouth to falls (located approximately River Mile 0.9).		
<b>BURLEY CREEK</b> (Kitsap Co.) (708)	TROUT Other Game Fish	June 1-Feb. 28 June 1-Feb. 28	Min. size 14". Daily Limit 2. Statewide min. size/daily limit.
	TROUT Other Game Fish	June 1-Oct. 31 June 1-Oct. 31	Min. size 10". Daily limit 2. Selective gear rules. Statewide min. size/daily limit. Selective gear rules.
<b>CALAWAH RIVER</b> (Clallam Co.) from mouth to Hwy. 101 Bridge (400)	TROUT Other Game Fish SALMON	June 1-Apr. 30 June 1-Apr. 30 July 1-Aug. 31	Min. size 14". Daily Limit 2. Statewide min. size/daily limit. Min. size 12". Daily limit 6. No more than 2 adults may be retained. Release unmarked adult CHINOOK and wild adult COHO. Marked CHINOOK can be identified by having an adipose fin or ventral fin clipped.
	SALMON	Sept. 1-Nov. 30	Min. size 12". Daily limit 6. No more than 3 adults may be retained. No more than a total of 2 adults may be CHINOOK and wild COHO.
from Hwy. 101 Bridge to forks (400)	<b>ALL SPECIES</b> - selective gear rules Dec. 1-Apr. 30.		
	TROUT Other Game Fish	June 1-Apr. 30 June 1-Apr. 30	Min. size 14". Daily Limit 2. Statewide min. size/daily limit.
South Fork, from mouth to Olympic National Park boundary (400)	<b>ALL SPECIES</b> - selective gear rules Dec. 1-Feb. 28.		
	TROUT Other Game Fish	June 1-Feb. 28 June 1-Feb. 28	Min. size 14". Daily Limit 2. Statewide min. size/daily limit.
<b>CAMPBELL CREEK</b> (Mason Co.)	<b>CLOSED WATERS</b>		
<b>CANYON CREEK</b> (Clark Co.)	TROUT Other Game Fish	June 1-Oct. 31 June 1-Oct. 31	Min. size 8". Daily limit 5. Statewide min. size/daily limit.
<b>CANYON RIVER</b> (Mason and Grays Harbor Co.)	<b>CLOSED WATERS</b>		
<b>CANYON CREEK</b> (Snohomish Co.) (South Fork Stillaguamish River) mouth to forks (866)	TROUT Other Game Fish	June 1-Feb. 28 June 1-Feb. 28	Min. size 14". Daily limit 2. Statewide min. size/daily limit.
<b>CARBON RIVER</b> (Pierce Co.) from mouth to Voight Creek (802)	<b>ALL SPECIES</b> - night closure and non-buoyant lure restriction and single barbless hooks required Aug. 1-Nov. 30.		
	TROUT Other Game Fish SALMON ▲ (pg.9)	June 1-Feb. 28 June 1-Feb. 28 Sept. 1-Nov. 30	Min. size 14". Daily limit 2. Statewide min. size/daily limit. Min. size 12". Daily limit 6. No more than 4 adults may be retained. No more than 2 may be adult hatchery CHINOOK. Release wild adult CHINOOK, and CHUM.
from Voight Creek to Hwy. 162 Bridge (802)	TROUT Other Game Fish TROUT Other Game Fish	June 1-Aug. 15 June 1-Aug. 15 Dec. 1-Feb. 28 Dec. 1-Feb. 28	Min. size 14". Daily limit 2 Statewide min. size/daily limit. Min. size 14". Daily limit 2. Statewide min. size/daily limit.

# Westside Rivers - Special Rules

WATER AND CATCH AREA CODE	SPECIES	SEASON	ADDITIONAL RULES
<b>CASCADE RIVER</b> (Skagit Co.) from mouth to Rockport-Cascade Road Bridge <i>(826)</i>	<b>ALL SPECIES</b> - Non-bouyant lure restriction and night closure Sept. 16-Nov. 30.		
	TROUT Dolly Varden/bull trout Other Game Fish SALMON ▲ (pg.9)	Oct. 1-Feb. 28 Oct. 1-Feb. 28 Oct. 1-Feb. 28 Sept. 16-Nov. 30	Min. size 14". Daily limit 2. Min. size 20". May be retained as part of TROUT daily limit. Statewide min. size/daily limit. Min. size 12". Daily limit 4 COHO only.
from Rockport-Cascade Road Bridge upstream <i>(826)</i>	TROUT Dolly Varden/bull trout Other Game Fish	June 1-Feb. 28 June 1-Feb. 28 June 1-Feb. 28	Min. size 14". Daily limit 2. Min. size 20". May be retained as part of TROUT daily limit. Statewide min. size/daily limit.
<b>CEDAR CREEK</b> (Clark Co.) (tributary of North Fork Lewis) from mouth to Grist Mill Bridge <i>(609)</i>	<b>CLOSED WATERS</b> - from the Grist Mill Bridge to 100' upstream of the falls.		
	TROUT Other Game Fish	June 1-Mar. 15 June 1-Mar. 15	Catch-and-release except up to 2 hatchery STEELHEAD may be retained. Statewide min. size/daily limit.
<b>CEDAR CREEK</b> (Jefferson Co.) outside Olympic National Park South of Hoh River <i>(311)</i>	TROUT Other Game Fish	June 1-Feb. 28 June 1-Feb. 28	Min. size 14". Daily limit 2. Selective gear rules. Statewide min. size/daily limit. Selective gear rules.
<b>CEDAR RIVER</b> (King Co.) from mouth to Landsburg Bridge (RM 21.5)	All Game Fish	June 1-Aug. 31	Catch-and-release and selective gear rules. Night closure.
from Landsburg Rd. Bridge to Cedar Falls	<b>CLOSED WATERS</b>		
<b>CHAMBERS CREEK ESTUARY</b> (Pierce Co.) downstream of markers 400' below the Boise-Cascade Dam (near West Tacoma Mill) to Burlington Northern Railroad Bridge <i>(714)</i>	Marine Area 13 rules apply downstream of Burlington Northern Railroad Bridge.		
	TROUT Other Game Fish SALMON ▲ (pg.9)	July 1-Nov. 15 July 1-Nov. 15 July 1-Nov. 15	Min. size 14". Daily limit 2. Statewide min. size/daily limit. Min. size 12". Daily limit 6. No more than 2 adults may be retained. Release wild COHO.
<b>CHEHALIS RIVER</b> (Grays Harbor Co.) from mouth (Hwy. 101 Bridge in Aberdeen) to Porter Bridge <i>(317)</i>	<b>ALL SPECIES</b> - single barbless hooks required Aug. 16-Nov. 30.		
	TROUT Other Game Fish SALMON SALMON	June 1-Apr. 15 June 1-Apr. 15 Apr. 16-July 31 Oct. 1-Nov. 30	Min. size 14". Daily limit 2. Statewide min. size/daily limit. Min. size 12". Daily limit 6. No more than 2 adults may be retained. Min. size 12". Daily limit 6. No more than 2 adults may be retained, but only 1 may be an adult CHINOOK.
	SALMON	Dec. 1-Jan. 31	Min. size 12". Daily limit 6. No more than 2 adults may be retained, but only 1 may be a wild adult COHO. Release adult CHINOOK.
	STURGEON	Year-round	Min. size 42". Max. size 60". Daily limit 1. Fishing for STURGEON allowed 24-hours a day.
from Porter Bridge to high bridge on Weyerhaeuser 1000 line approximately 400 yards downstream of Roger Creek (south of Pe Ell)  <i>From Porter Bridge to Black River (317)</i>  <i>From Black River upstream (315)</i>	<b>ALL SPECIES</b> - single barbless hooks required Aug. 16-Nov. 30.		
	TROUT Other Game Fish SALMON SALMON	June 1-Apr. 15 June 1-Apr. 15 Apr. 16-July 31 Oct. 16-Nov. 30	Min. size 14". Daily limit 2. Statewide min. size/daily limit. Min. size 12". Daily limit 6. No more than 2 adults may be retained. Min. size 12". Daily limit 6. No more than 2 adults may be retained. Release adult CHINOOK.
	SALMON	Dec. 1-Feb. 28	Min. size 12". Daily limit 6. No more than 2 adults may be retained. Release adult CHINOOK and wild adult COHO.
	STURGEON	Year-round	Min. size 42". Max. size 60". Daily limit 1. Fishing for STURGEON allowed 24-hours a day.
<b>CHEHALIS RIVER, SOUTH FORK</b> (Lewis Co.) from mouth to Hwy. bridge at Boistfort School. <i>(319)</i>	TROUT Other Game Fish	June 1-Apr. 15 June 1-Apr. 15	Min. size 14". Daily limit 2. Statewide min. size/daily limit.
<b>CHIMACUM CREEK</b> (Jefferson Co.) from mouth to Ness's Corner Rd.	TROUT Other Game Fish	June 1-Aug. 31 June 1-Aug. 31	Min. size 14". Daily limit 2. Statewide min. size/daily limit.
from Ness's Corner Rd. upstream	TROUT Other Game Fish	June 1-Oct. 31 June 1-Oct. 31	Min. size 14". Daily limit 2. Statewide min. size/daily limit.
<b>CISPUS RIVER</b> (Lewis Co.) from mouth (posted markers at the Lewis County PUD kayak launch) upstream to the NORTH FORK <i>(555)</i>	All Game Fish STEELHEAD SALMON	June 1-Oct. 31 Nov. 1-May 31 Year-round	Statewide min. size/daily limit. Release CUTTHROAT. Min. size 20". Daily limit 2 hatchery STEELHEAD only. Min. size 8". Daily limit 6. No more than 2 adults may be retained. Release wild COHO. Release wild CHINOOK Jan. 1-July 31.
<b>CISPUS RIVER, NORTH FORK</b> (Lewis Co.) <i>(555)</i>	TROUT Other Game Fish	June 1-Oct. 31 June 1-Oct. 31	Min. size 8". Daily limit 2. No more than 1 over 12". Release CUTTHROAT. Statewide min. size/daily limit.
<b>CLALLAM RIVER</b> (Clallam Co.) <i>(718)</i>	TROUT Other Game Fish	June 1-Feb. 28 June 1-Feb. 28	Min. size 14". Daily limit 2. Statewide min. size/daily limit.

Unless otherwise listed in the Special Rules, all Statewide Rules (pages 23, 26-27) remain in effect.



# Westside Rivers - Special Rules

WATER AND CATCH AREA CODE	SPECIES	SEASON	ADDITIONAL RULES
<b>CLEARWATER RIVER</b> (Jefferson Co.) from mouth to Snahapish River (392)	TROUT Other Game Fish SALMON	June 1-Apr. 15 June 1-Apr. 15 Sept. 1-Nov. 30	Min. size 14". Daily limit 2. Statewide min. size/daily limit. Min. size 12". Daily limit 6. No more than 2 adults may be retained.
	from Snahapish River upstream	TROUT Other Game Fish	June 1-Oct. 31 June 1-Oct. 31
<b>CLOQUALLUM CREEK</b> (Grays Harbor Co.) from mouth to Hwy. 8 Bridge (321)	TROUT Other Game Fish	June 1-Mar. 31 June 1-Mar. 31	Min. size 14". Daily limit 2. Statewide min. size/daily limit.
	from Hwy. 8 Bridge to the 2nd Bridge on Cloquallum Rd.	TROUT Other Game Fish	June 1-Feb. 28 June 1-Feb. 28
<b>CLOUGH CREEK</b> (King Co.) (SF Snoqualmie River)	<b>CLOSED WATERS</b>		
<b>CLOVER CREEK</b> (Pierce Co.) within boundaries of McChord Air Force Base	TROUT Other Game Fish	June 1-Oct. 31 June 1-Oct. 31	Min. size 12". Daily limit 2. Selective gear rules. Statewide min. size/daily limit. Selective gear rules.
<b>COAL CREEK</b> (Cowlitz Co.) from mouth to 400' below falls (517)	TROUT	June 1-Aug. 31	Catch-and-release except up to 2 hatchery STEELHEAD may be retained. Statewide min. size/daily limit. Catch-and-release except up to 2 hatchery STEELHEAD may be retained. Statewide min. size/daily limit.
	Other Game Fish TROUT	June 1-Aug. 31 Nov. 1-Feb. 28	
	Other Game Fish	Nov. 1-Feb. 28	
<b>COAL CREEK</b> (King Co.) (tributary of Lake Washington)	<b>CLOSED WATERS</b>		
<b>COAL CREEK</b> (King Co.) (near Snoqualmie) from mouth to Hwy. I-90	<b>Juveniles only (under 15 years old).</b>		
	TROUT Other Game Fish	Last Sat. in Apr.-Oct. 31 Last Sat. in Apr.-Oct. 31	No min. size. Daily limit 2. Statewide min. size/daily limit.
<b>COLUMBIA RIVER</b>	<b>See Eastside Rivers - Special Rules</b>		
<b>CONNELLY CREEK</b> (Lewis Co.) and all tributaries	<b>CLOSED WATERS</b> - from 400' below the city of Morton dam upstream.		
<b>COPALIS RIVER</b> (Grays Harbor Co.) from mouth to Carlisle Bridge (339)	TROUT Other Game Fish SALMON	June 1-Feb. 28 June 1-Feb. 28 Sept. 1-Jan. 31	Min. size 14". Daily limit 2. Statewide min. size/daily limit. Min. size 12". Daily limit 6. No more than 2 adults may be retained. Release adult CHINOOK.
	from Carlisle Bridge upstream (339)	TROUT Other Game Fish	June 1-Feb. 28 June 1-Feb. 28
<b>COUGAR CREEK</b> (Cowlitz Co.) (tributary to Yale Reservoir)	All Game Fish	June 1-Aug. 31	Statewide min. size/daily limit.
<b>COULTER CREEK</b> (Kitsap/Mason Co.) (720)	TROUT Other Game Fish	June 1-Oct. 31 June 1-Oct. 31	Min. size 14". Daily limit 2. Statewide min. size/daily limit.
<b>COWEEMAN RIVER</b> (Cowlitz Co.) from mouth to Mulholland Creek (557)	TROUT Other Game Fish	June 1-Mar. 15 June 1-Mar. 15	Catch-and-release except up to 2 hatchery STEELHEAD may be retained. Statewide min. size/daily limit.
<b>COWLITZ RIVER</b> (Cowlitz/Lewis Co.) from boundary markers at mouth to Mayfield Dam (561)  <i>For areas between Dams see Mayfield and Riffe Lakes (563)</i>	<b>CLOSED WATERS</b> - from 400' or posted markers below the barrier dam to boundary markers near the Cowlitz Salmon Hatchery water intake located about 1,700 feet upstream from the barrier dam. <b>CLOSED WATERS</b> - from 400' below Mayfield dam to Mayfield Dam.		
	TROUT	June 1-Mar. 31	Min. size 12". Daily limit 5. No more than 2 over 20" may be retained. Release wild CUTTHROAT. Release STEELHEAD with missing right ventral fin. Statewide min. size/daily limit.
	Other Game Fish TROUT	June 1-Mar. 31 Apr. 1-May 31	Min. size 20". Daily limit 2 hatchery STEELHEAD, except release STEELHEAD with missing right ventral fin.
	SALMON	Aug. 1-Dec. 31	Min. size 12". Daily limit 6. No more than 2 adults may be retained. Release wild COHO, and CHUM. Release CHINOOK from Blue Creek to Mill Creek Oct. 1-Dec 31.
	SALMON	Jan. 1-July 31	Min. size 12". Daily limit 6. No more than 2 adults may be retained. Release wild CHINOOK, wild COHO, and CHUM.
	STURGEON	May 1-July 31	Min. size 42". Max. size 60". Daily limit 1. Open on Thursdays, Fridays and Saturdays only.
	STURGEON STURGEON	Aug. 1-Sept. 30 Oct. 1-Dec. 31	Catch-and-release. Min. size 42". Max. size 60". Daily limit 1. Open on Thursdays, Fridays and Saturdays only.
STURGEON EULACHON	Jan. 1-Apr. 30 CLOSED	(See * page 70).	

(continued on next page)

# Westside Rivers - Special Rules

WATER AND CATCH AREA CODE	SPECIES	SEASON	ADDITIONAL RULES
<b>COWLITZ RIVER</b> (cont.)	<b>Additional rules for Mill Creek to Barrier Dam</b> upstream from a line from Mill Creek to a boundary marker on the opposite shore. 1) <b>CLOSED WATERS</b> - from Barrier Dam downstream 400' or the posted deadline. 2) <b>ALL SPECIES</b> night closure and non-buoyant lure restriction Apr. 1-Oct. 31. 3) Fishing from floating devices prohibited at all times. 4) Fishing from south side of river is prohibited May 1-June 15. 5) Hours of access to this area are 4:00 a.m.-10:00 p.m. daily.		
from posted PUD sign on Peters Road to the mouth of Ohanepecosh & Muddy Fork. (559)	TROUT Other Game Fish SALMON STEELHEAD	June 1-Oct. 31 June 1-Oct. 31 Year-round Nov. 1-May 31	Min. size 8". Daily limit 2. Release CUTTHROAT. Statewide min. size/daily limit. Min. size 12". Daily limit 6. No more than 2 adults may be retained. Release wild COHO. Release wild CHINOOK Jan. 1-July 31. Min. size 20". Daily limit 2 hatchery STEELHEAD only.
<b>COWLITZ RIVER</b> (Lewis Co.) Clear Fork and Muddy Fork (559)	All Game Fish	June 1-Oct. 31	Statewide min. size/daily limit. Release CUTTHROAT.
<b>CRANBERRY CREEK</b> (Mason Co.)	<b>CLOSED WATERS</b> - from mouth to Lake Limerick.		
<b>CURLEY CREEK</b> (Kitsap Co.) (722)	TROUT Other Game Fish	June 1-Feb. 28 June 1-Feb. 28	Min. size 14". Daily limit 2. Statewide min. size/daily limit.
<b>DAKOTA CREEK</b> (Whatcom Co.) from mouth (line from outermost headland on south bank to house at 1285 Runge Ave., Blaine, WA (1/4 mile downstream of Blaine Rd. Bridge) to Giles Rd. Bridge) (724)	All Game Fish SALMON ▲ (pg.9)	June 1-Oct. 31 Oct. 1-Dec. 31	Statewide min. size/daily limit. Min. size 12". Daily limit 2.
<b>DEEP CREEK</b> (Clallam Co.) (726)	All Game Fish	Dec. 1-Feb. 28	Catch-and-release except up to 2 hatchery STEELHEAD may be retained.
<b>DEEP RIVER</b> (Wahkiakum Co.) from mouth to town bridge (580)	TROUT Other Game Fish SALMON STURGEON STURGEON STURGEON STURGEON	Year-round Year-round Year-round May 1-May 14 May 15-July 23 July 24-Dec. 31 Jan. 1-Apr. 30	Catch-and-release except up to 2 hatchery STEELHEAD may be retained. Statewide min. size/daily limit. Min. size 12". Daily limit 6. No more than 2 adults may be retained. Release wild COHO, and CHUM. Release wild CHINOOK Jan. 1-July 31. Catch-and-release. Min. size 45". Max. size 60". Daily limit 1. (Ending date depends on quota being met.) Catch-and-release. (See * page 70).
from town bridge upstream (580)	TROUT Other Game Fish STURGEON STURGEON STURGEON STURGEON	Year-round Year-round May 1-May 14 May 15-July 23 July 24-Dec. 31 Jan. 1-Apr. 30	Catch-and-release except up to 2 hatchery STEELHEAD may be retained. Statewide min. size/daily limit. Catch-and-release. Min. size 45". Max. size 60". Daily limit 1. (Ending date depends on quota being met.) Catch-and-release. (See * page 70).
<b>DEER CREEK</b> and <b>LITTLE DEER CREEK</b> (Skagit/Snohomish Co.) (tributaries to North Fork Stillaguamish)	<b>CLOSED WATERS</b>		
<b>DEER CREEK</b> (Mason Co.)	<b>CLOSED WATERS</b>		
<b>DEMPSEY CREEK</b>	<i>See Black River (Thurston County)</i>		
<b>DESCHUTES RIVER</b> (Thurston Co.) downstream of lowest Tumwater Falls fish ladder	<b>CLOSED WATERS</b> - from 400' below lowest Tumwater Falls fish ladder to the Old Hwy. 99 Bridge on Capitol Blvd. in Tumwater.  <i>See Capitol Lake (Thurston County)</i>		
from the Old Hwy. 99 Bridge on Capitol Blvd. in Tumwater upstream to the Henderson Blvd. Bridge near Pioneer Park (728)	<b>ALL SPECIES</b> - night closure and non-buoyant lure restriction Aug. 1-Nov. 30. TROUT Other Game Fish SALMON ▲ (pg.9)	June 1-Mar. 31 June 1-Mar. 31 July 1-Nov. 30	Min. size 14". Daily limit 2. Statewide min. size/daily limit. Min. size 12". Daily limit 6. No more than 2 adults may be retained. Release COHO.
from the Henderson Blvd. Bridge near Pioneer Park upstream (728)	All Game Fish SALMON ▲ (pg.9)	Year-round July 1-Nov. 30	Catch-and-release except up to 2 hatchery STEELHEAD may be retained. Selective gear rules. Min. size 12". Daily limit 6. No more than 2 adults may be retained. Release COHO. Selective gear rules.
<b>DEWATTO RIVER</b> (Mason Co.) from mouth to Dewatto-Holly Rd bridge (732)	<b>ALL SPECIES</b> - selective gear rules.		
(continued on next page)	All Game Fish SALMON ▲ (pg.9)	June 1-Oct. 31 Sept. 16-Oct. 31	Catch and-release. Min. size 12". Daily limit 2 COHO only.

# Westside Rivers - Special Rules

WATER AND CATCH AREA CODE	SPECIES	SEASON	ADDITIONAL RULES
<b>DEWATTO RIVER</b> (cont.) from Dewatto-Holly Rd. Bridge upstream	All Game Fish	June 1-Oct. 31	Catch-and-release. Selective gear rules.
<b>DICKEY RIVER</b> (Clallam Co.) (and all forks) from mouth to East Fork Dickey River including Olympic National Park (402)	TROUT Other Game Fish SALMON	June 1-Apr. 30 June 1-Apr. 30 July 1-Aug. 31	Min. size 14". Daily limit 2. Statewide min. size/daily limit. Min. size 12". Daily limit 6. No more than 2 adults may be retained. Release unmarked adult CHINOOK and wild adult COHO. Marked CHINOOK can be identified by having an adipose fin or ventral fin clipped. Min. size 12". Daily limit 6. No more than 3 adults may be retained. No more than a total of 2 adults may be CHINOOK and wild COHO.
	SALMON	Sept. 1-Nov. 30	
from East Fork Dickey River upstream (all forks) (402)	TROUT Other Game Fish	June 1-Apr. 30 June 1-Apr. 30	Min. size 14". Daily limit 2. Statewide min. size/daily limit.
<b>DOSEWALLIPS RIVER</b> (Jefferson Co.) from mouth to Hwy. 101 Bridge (734)	<b>CLOSED WATERS</b> - Sept. 1 - Oct. 31		
	All Game Fish	June 1-Aug. 31	Catch-and-release except up to 2 hatchery STEELHEAD may be retained. Catch-and-release except up to 2 hatchery STEELHEAD may be retained. Min. size 12". Daily limit 2 CHUM only.
	All Game Fish	Nov. 1-Feb. 28	
	SALMON ▲ (pg.9)	Nov. 1-Dec. 15	
from Hwy. 101 Bridge to Mason Co. PUD #1 overhead electrical distribution line (734)	<b>CLOSED WATERS</b> - Sept. 1 - Oct. 31		
	All Game Fish	June 1-Aug. 31	Catch-and-release except up to 2 hatchery STEELHEAD may be retained. Catch-and-release except up to 2 hatchery STEELHEAD may be retained.
	All Game Fish	Nov. 1-Feb. 28	
from Mason Co. PUD #1 overhead electrical distribution line to Olympic National Park boundary about 3/4 mile downstream of falls (734)	All Game Fish	June 1-Feb. 28	Catch-and-release except up to 2 hatchery STEELHEAD may be retained.
<b>DUCKABUSH RIVER</b> (Jefferson Co.) from mouth to Mason Co. PUD #1 overhead electrical distribution line (736)	<b>CLOSED WATERS</b> - Sept. 1-Oct. 31		
	All Game Fish	June 1-Aug. 31	Catch-and-release except up to 2 hatchery STEELHEAD may be retained. Catch-and-release except up to 2 hatchery STEELHEAD may be retained. Min. size 12". Daily limit 2 CHUM only.
	All Game Fish	Nov. 1-Feb. 28	
	SALMON ▲ (pg.9)	Nov. 1-Dec. 15	
from Mason Co. PUD #1 overhead electrical distribution line to the Olympic National Park boundary (736)	All Game Fish	June 1-Feb. 28	Catch-and-release except up to 2 hatchery STEELHEAD may be retained.
<b>DUNGENESS RIVER</b> (Clallam Co.) from mouth to hatchery intake pipe at RM 11.3 (738)	TROUT Other Game Fish SALMON ▲ (pg.9)	Oct. 16-Feb. 28 Oct. 16-Feb. 28 Oct. 16-Dec. 31	Min. size 14". Daily limit 2. Statewide min. size/daily limit. Min. size 12". Daily limit 4 COHO only.
from the hatchery intake pipe at RM 11.3 to Gold Creek (738)	<b>CLOSED WATERS</b> - from the forks at Dungeness Forks Campground to Gold Creek.		
	TROUT Other Game Fish	Oct. 16-Feb. 28 Oct. 16-Feb. 28	Min. size 14". Daily limit 2. Statewide min. size/daily limit.
from Gold Creek upstream (738)	TROUT Other Game Fish	June 1-Oct. 31 June 1-Oct. 31	Min. size 14". Daily limit 2. Statewide min. size/daily limit.
<b>DUWAMISH RIVER</b> (King Co.)	<b>See Green River (King County)</b>		
<b>EAST TWIN RIVER</b> (Clallam Co.) (740)	TROUT Other Game Fish	June 1-Oct. 31 June 1-Oct. 31	Min. size 14". Daily limit 2. Statewide min. size/daily limit.
<b>ELK RIVER</b> (Grays Harbor Co.) from mouth (Hwy. 105 Bridge) to confluence of east and middle branches (342)	<b>ALL SPECIES</b> - single barbless hooks required Aug. 16-Nov. 30.		
	TROUT Other Game Fish SALMON	June 1-Feb. 28 June 1-Feb. 28 Oct. 1-Nov. 30	Min. size 14". Daily limit 2. Statewide min. size/daily limit. Min. size 12". Daily limit 6. No more than 2 adults may be retained. Release adult CHINOOK.
from confluence of east and middle branches upstream (342)	TROUT Other Game Fish	June 1-Feb. 28 June 1-Feb. 28	Min. size 14". Daily limit 2. Statewide min. size/daily limit.

# Westside Rivers - Special Rules

WATER AND CATCH AREA CODE	SPECIES	SEASON	ADDITIONAL RULES
<b>ELOCHOMAN RIVER</b> (Wahkiakum Co.) from mouth to West Fork (583)	<b>CLOSED WATERS</b> - from WDFW temporary rack downstream to Foster (Risk) Rd. Bridge while rack is installed in river; from a point 50' above to 100' below the outlet pipes from the most downstream Elochoman Hatchery rearing pond and extending 30' out from the south bank of the river; from 100' above the upper hatchery rack downstream to the Elochoman Hatchery Bridge located 400' below the upper hatchery rack; from West Fork upstream.		
	TROUT	June 1-Mar. 15	Catch-and-release except up to 2 hatchery STEELHEAD may be retained. Statewide min. size/daily limit. Min. size 12". Daily limit 6. No more than 2 adults may be retained. Release wild COHO, and CHUM. Release CHINOOK upstream of Hwy. 4 Bridge Oct. 1-Dec. 31.
	Other Game Fish SALMON	June 1-Mar. 15 Sept. 1-Dec. 31	
EULACHON	CLOSED		
<b>ELWHA RIVER</b> (Clallam Co.) from mouth to marker at outfall of WDFW rearing channel (about RM 3.2) (742)	<b>CLOSED WATERS</b> - from approximately 50 yards upstream to 50 yards downstream of Elwha Tribal Hatchery outfall as posted.		
	TROUT	Oct. 1-Feb. 28	Min. size 14". Daily limit 2. Statewide min. size/daily limit. Min. size 12". Daily limit 6 COHO only. No more than 4 adult COHO may be retained.
	Other Game Fish SALMON ▲ (pg.9)	Oct. 1-Feb. 28 Oct. 1-Nov. 15	
from marker at outfall of WDFW rearing channel (about RM 3.2) to Aldwell Lake Dam (742)		<b>CLOSED WATERS</b> - from 200' downstream of the south spillway on Aldwell Lake Dam to Aldwell Dam. <b>ALL SPECIES</b> - fishing from any floating device prohibited.	
from Lake Aldwell upstream including all tributaries except Indian Creek up to the Olympic National Park boundary (742)	TROUT	June 1-Feb. 28	Min. size 14". Daily limit 2. Statewide min. size/daily limit. Min. size 12". Daily limit 6 COHO only. No more than 4 adult COHO may be retained.
	Other Game Fish SALMON ▲ (pg.9)	June 1-Feb. 28 Oct. 1-Nov. 15	
	TROUT	June 1-Oct. 31	
<b>FISHER SLOUGH</b> (Skagit Co.) from mouth to Hwy. 530 Bridge (830)	TROUT	Year-round	Min. size 14". Daily limit 2. Statewide min. size/daily limit.
	Other Game Fish	Year-round	
from Hwy. 530 Bridge upstream (830)	TROUT	June 1-Oct. 31	Min. size 14". Daily limit 2. Statewide min. size/daily limit.
Other Game Fish	June 1-Oct. 31		
<b>FISHTRAP CREEK</b> (Whatcom Co.) from Koh Rd. to Bender Rd.	<b>Juveniles only (under 15 years old).</b>		
	All Game Fish	June 1-Oct. 31	Statewide min. size/daily limit.
<b>GERMANY CREEK</b> (Cowlitz Co.) from mouth to end of Germany Creek Rd. (approximately 5 miles) (589)	TROUT	June 1-Aug. 31	Catch-and-release except up to 2 hatchery STEELHEAD may be retained. Statewide min. size/daily limit. Catch-and-release except up to 2 hatchery STEELHEAD may be retained. Statewide min. size/daily limit.
	Other Game Fish TROUT	June 1-Aug. 31 Nov. 1-Mar. 15	
	Other Game Fish	Nov. 1-Mar. 15	
<b>GOBAR CREEK</b> (Cowlitz Co.) (tributary to Kalama River) (600)	TROUT	June 1-Mar. 15	Catch-and-release except up to 2 hatchery STEELHEAD may be retained. Statewide min. size/daily limit.
	Other Game Fish	June 1-Mar. 15	
<b>GOLDSBOROUGH CREEK</b> (Mason Co.) (744)	TROUT	June 1-Oct. 31	Min. size 14". Daily limit 2. Statewide min. size/daily limit.
	Other Game Fish	June 1-Oct. 31	
<b>GOODMAN CREEK</b> (Jefferson Co.) outside Olympic National Park (345)	TROUT	June 1-Feb. 28	Min. size 14". Daily limit 2. Statewide min. size/daily limit.
	Other Game Fish	June 1-Feb. 28	
<b>GORST CREEK</b> (Kitsap Co.)	<b>CLOSED WATERS</b> - from lower bridge on the Old Belfair Hwy. upstream (including tributaries).		
	TROUT	June 1-Oct. 31	Min. size 14". Daily limit 2. Statewide min. size/daily limit.
Other Game Fish	June 1-Oct. 31		
<b>GOSNELL CREEK</b> (Mason Co.) (tributary to Lake Isabella) and all tributaries	TROUT	June 1-Oct. 31	Min. size 14". Daily limit 2. Statewide min. size/daily limit.
	Other Game Fish	June 1-Oct. 31	



# Westside Rivers - Special Rules

WATER AND CATCH AREA CODE	SPECIES	SEASON	ADDITIONAL RULES
<b>GRAYS RIVER</b> (Wahkiakum Co.) from mouth to Hwy. 4 Bridge (595)	<b>ALL SPECIES</b> - night closure and non-buoyant lure restriction and line and weight and lure or bait must be moving (not stationary)		buoyant lure restriction and line and weight and lure Sept. 1-Oct. 15.
	STEELHEAD STEELHEAD SALMON	Sept. 1-Oct. 15 Nov. 15-Mar. 15 Sept. 1-Oct. 15	Min. size 20". Daily limit 2 hatchery STEELHEAD only. Min. size 20". Daily limit 2 hatchery STEELHEAD only. Min. size 12". Daily limit 6. No more than 2 adults may be retained. Release CHINOOK, wild COHO, and CHUM.
	EULACHON	CLOSED	
from Hwy. 4 Bridge to mouth of South Fork (595)	<b>ALL SPECIES</b> - night closure and non-buoyant lure restriction and line and weight and lure or bait must be moving (not stationary)		buoyant lure restriction and line and weight and lure Sept. 1-Oct. 15.
	STEELHEAD SALMON	Sept. 1-Oct. 15 Dec. 15-Mar. 15 Sept. 1-Oct. 15	Min. size 20". Daily limit 2 hatchery STEELHEAD only. Min. size 20". Daily limit 2 hatchery STEELHEAD only. Min. size 12". Daily limit 6. No more than 2 adults may be retained. Release CHINOOK, wild COHO, and CHUM.
<b>GRAYS RIVER, EAST FORK</b> (Wahkiakum Co.) (595)	TROUT	June 1-Oct. 31	Catch-and-release except up to 2 hatchery STEELHEAD may be retained. Selective gear rules. Statewide min. size/daily limit. Selective gear rules.
	Other Game Fish	June 1-Oct. 31	
<b>GRAYS RIVER, WEST FORK</b> (Wahkiakum Co.) mouth to hatchery intake/ footbridge (596)	All Game Fish STEELHEAD	June 1-Aug. 31 Dec. 15-Mar. 15	Statewide min. size/daily limit. Min. size 20". Daily limit 2 hatchery STEELHEAD only.
	<b>GRAY WOLF RIVER</b> (Clallam Co.) from mouth at Dungeness Forks Camp-ground upstream to the Olympic National Park boundary	<b>CLOSED WATERS</b> - from mouth at Dungeness Forks Campground to bridge at RM 1.	
<b>GREEN RIVER</b> (Cowlitz Co.) (565)	TROUT Other Game Fish	June 1-Oct. 31 June 1-Oct. 31	Min. size 14". Daily limit 2. Selective gear rules. Statewide min. size/daily limit. Selective gear rules.
	<b>CLOSED WATERS</b> - all tributaries and from 2800 Bridge upstream; from 400' or posted markers below and above the salmon hatchery rack (when installed in the river), and from 400' below to 400' above the water intake at the upper end of the hatchery from Sept. 1-Nov. 30.		
	<b>ALL SPECIES</b> - night closure and non-buoyant lure restriction from mouth to 400' below salmon hatchery rack Sept. 1-Oct. 31. When non-buoyant lure restrictions are in effect, only fish hooked inside the mouth may be retained.		
	STEELHEAD SALMON SALMON	Apr. 1-Nov. 30 Apr. 1-July 31 Aug. 1-Nov. 30	Min. size 20". Daily limit 2 hatchery STEELHEAD only. Open from mouth to 400' feet below water intake at upper end of the hatchery through May 31. Min. size 12". Daily limit 6. No more than 2 adults may be retained. Release wild CHINOOK. Open from mouth to 400' feet below water intake at upper end of the hatchery through May 31. Min. size 12". Daily limit 6. No more than 2 adults may be retained. Release wild COHO, and CHUM. Release CHINOOK Oct. 1-Nov. 30.
<b>GREEN (DUWAMISH) RIVER</b> (King Co.) from mouth to Tukwila International Blvd./Pacific Highway South bridge (746)	<b>ALL SPECIES</b> - night closure and non-buoyant lure restriction Sept. 1-Nov. 30. Fishing from any floating device prohibited Nov. 1-Feb. 15.		
	TROUT Other Game Fish TROUT Other Game Fish SALMON ▲ (pg.9)	June 1-July 31 June 1-July 31 Sept. 1-Feb. 15* Sept. 1-Feb. 15* Sept. 1-Dec. 31	Min. size 14". Daily limit 2. Statewide min. size/daily limit. Min. size 14". Daily limit 2. Statewide min. size/daily limit. Min. size 12". Daily limit 6. No more than 3 adults may be retained. Release CHINOOK. <b>*Subject to change based on State/Tribal agreement.</b>
	from Tukwila International Blvd./ Pacific Highway South bridge to SW 43rd St./S. 180th St. Bridge (746)	<b>ALL SPECIES</b> - night closure and non-buoyant lure restriction Sept. 16-Nov. 30. Fishing from any floating device prohibited Nov. 1-Feb. 15.	
from SW 43rd St./S 180th St. Bridge to S. 277th Bridge in Auburn (746)	TROUT Other Game Fish TROUT Other Game Fish SALMON ▲ (pg.9)	June 1-July 31 June 1-July 31 Sept. 16-Feb. 15* Sept. 16-Feb. 15* Sept. 16-Dec. 31	Min. size 14". Daily limit 2. Statewide min. size/daily limit. Min. size 14". Daily limit 2. Statewide min. size/daily limit. Min. size 12". Daily limit 6. No more than 3 adults may be retained. Release CHINOOK. <b>* Subject to change based on State/Tribal agreement.</b>
	<b>ALL SPECIES</b> - night closure and non-buoyant lure restriction Oct. 1-Nov. 30. Fishing from any floating device prohibited Nov. 1-Feb. 15.		
from SW 43rd St./S 180th St. Bridge to S. 277th Bridge in Auburn (746)	TROUT Other Game Fish TROUT Other Game Fish SALMON ▲ (pg.9)	June 1-July 31 June 1-July 31 Oct. 1-Feb. 15* Oct. 1-Feb. 15* Oct. 1-Dec. 31	Min. size 14". Daily limit 2. Statewide min. size/daily limit. Min. size 14". Daily limit 2. Statewide min. size/daily limit. Min. size 12". Daily limit 6. No more than 3 adults may be retained. Release CHINOOK. <b>* Subject to change based on State/Tribal agreement.</b>

(continued on next page)

# Westside Rivers - Special Rules

WATER AND CATCH AREA CODE	SPECIES	SEASON	ADDITIONAL RULES
<b>GREEN (DUWAMISH) RIVER</b> (cont.) from the S 277th Bridge to Auburn-Black Diamond Road Bridge (746)	<b>ALL SPECIES</b>	- night closure and non-buoyant lure restriction Oct. 16-Nov. 30. Fishing from any floating device prohibited Nov. 1-Feb. 28.	
	TROUT Other Game Fish TROUT Other Game Fish SALMON ▲ (pg.9)	June 1-July 31 June 1-July 31 Oct. 16-Feb. 28* Oct. 16-Feb. 28* Oct. 16-Dec. 31	Min. size 14". Daily limit 2. Statewide min. size/daily limit. Min. size 14". Daily limit 2. Statewide min. size/daily limit. Min. size 12". Daily limit 6. No more than 3 adults may be retained. Release CHINOOK. * <b>Subject to change based on State/Tribal agreement.</b>
from the Auburn-Black Diamond Road Bridge to the Tacoma Headworks Dam (746)	<b>CLOSED WATERS</b>	- within 150' of the Palmer Ponds outlet rack and within 150' of the mouth of Keta (Crisp) Creek. <b>ALL SPECIES</b> - night closure and non-buoyant lure restriction Aug. 1-Nov. 30.	
	TROUT Other Game Fish SALMON ▲ (pg.9)	June 1-Feb. 28* June 1-Feb. 28* Nov. 1-Dec. 31	Min. size 14". Daily limit 2. Statewide min. size/daily limit. Min. size 12". Daily limit 2 CHUM only. * <b>Subject to change based on State/Tribal agreement.</b>
<b>GREENWATER RIVER</b> (King Co.) from mouth to Greenwater Lakes	TROUT Other Game Fish	June 1-Oct. 31 June 1-Oct. 31	Min. size 12". Daily limit 2. Selective gear rules. Statewide min. size/daily limit. Selective gear rules.
<b>HAMILTON CREEK</b> (Skamania Co.) (598)	<b>CLOSED WATERS</b>	- all tributaries downstream of the Hwy. 14 Bridge.	
	TROUT Other Game Fish	June 1-Oct. 31 June 1-Oct. 31	Catch-and-release except up to 2 hatchery STEELHEAD may be retained. Statewide min. size/daily limit.
<b>HAMMA HAMMA RIVER</b> (Mason Co.) from mouth to 400' below falls	<b>CLOSED WATERS</b>	- Sept. 1-Oct. 31	
	All Game Fish All Game Fish	June 1-Aug. 31 Nov. 1-Feb. 28	Catch-and-release. Selective gear rules. Catch-and-release. Selective gear rules.
<b>HAMMERSLEY INLET</b> (Mason Co.) freshwater tributaries (See also Oakland Bay, Mason County)	<b>CLOSED WATERS</b>	- freshwater tributaries, except Mill Creek.	
<b>HARVEY CREEK</b> (Snohomish Co.)	<b>CLOSED WATERS</b>		
<b>HOH RIVER</b> (Jefferson Co.) from mouth to Dept. of Natural Resources Oxbow Campground boat launch (350)	TROUT	May 16-May 31	Open Wednesdays through Sundays only. Catch-and-release except up to 2 hatchery STEELHEAD may be retained.
	TROUT Other Game Fish SALMON	June 1-Apr. 15 June 1-Apr. 15 May 16-Aug. 31	Min. size 14". Daily limit 2. Statewide min. size/daily limit. Open Wednesdays through Sundays only. Min. size 12". Daily limit 6. No more than 1 adult may be retained.
	SALMON	Sept. 1-Nov. 30	Min. size 12". Daily limit 6. No more than 2 adults may be retained.
	from Dept. of Natural Resources Oxbow Campground boat launch to Willoughby Creek (348)	TROUT TROUT Other Game Fish SALMON SALMON	May 16-May 31 June 1-Apr. 15 June 1-Apr. 15 May 16-Aug. 31 Sept. 1-Nov. 30
from Willoughby Creek to Morgans Crossing boat launch site (348)	<b>ALL SPECIES</b>	- selective gear rules June 1-Oct. 15 and Dec. 1-Apr. 15.	
	TROUT Other Game Fish SALMON	June 1-Apr. 15 June 1-Apr. 15 Oct. 16-Nov. 30	Min. size 14". Daily limit 2. Statewide min. size/daily limit. Min. size 12". Daily limit 6. No more than 2 adults may be retained.
from Morgans Crossing boat launch site to Olympic National Park boundary below mouth of South Fork Hoh (348)	TROUT Other Game Fish	June 1-Apr. 15 June 1-Apr. 15	Min. size 14". Daily limit 2. Selective gear rules. Statewide min. size/daily limit. Selective gear rules.
<b>HOH RIVER, SOUTH FORK</b> (Jefferson Co.) from mouth to Olympic National Park boundary (348)	TROUT Other Game Fish	June 1-Apr. 15 June 1-Apr. 15	Min. size 14". Daily limit 2. Selective gear rules. Statewide min. size/daily limit. Selective gear rules.
<b>HOKO RIVER</b> (Clallam Co.) from mouth to cement bridge on Lake Ozette Hwy. (upper Hoko Bridge) (752)	<b>ALL SPECIES</b>	- fly fishing only Sept. 1-Oct. 31.	
	TROUT Other Game Fish	June 1-Mar. 15 June 1-Mar. 15	Min. size 14". Daily limit 2. Statewide min. size/daily limit.
from upper Hoko Bridge to Ellis Creek Bridge (RM 18.5) (752)	All Game Fish	June 1-Mar. 31	Catch-and-release except up to 2 hatchery STEELHEAD may be retained. Fly fishing only.

# Westside Rivers - Special Rules

WATER AND CATCH AREA CODE	SPECIES	SEASON	ADDITIONAL RULES
<b>HOQUIAM RIVER</b> and all forks except East Fork (Grays Harbor Co.) from mouth (Hwy. 101) to bridge on Dekay Rd. (west fork) <b>(355)</b>	<b>ALL SPECIES</b> - single barbless hooks required Aug. 16-Nov. 30.		
	TROUT Other Game Fish All Game Fish	June 1-Feb. 28 June 1-Feb. 28 Mar. 1-Mar. 31	Min. size 14". Daily limit 2. Statewide min. size/daily limit. Catch-and-release except up to 2 hatchery STEELHEAD may be retained. Selective gear rules.
from Dekay Rd. Bridge upstream <b>(355)</b>	SALMON	Oct. 1-Nov. 30	Min. size 12". Daily limit 6. No more than 2 adults may be retained. Release adult CHINOOK.
	TROUT Other Game Fish All Game Fish	June 1-Feb. 28 June 1-Feb. 28 Mar. 1-Mar. 31	Min. size 14". Daily limit 2. Statewide min. size/daily limit. Catch-and-release except up to 2 hatchery STEELHEAD may be retained. Selective gear rules.
<b>HOQUIAM RIVER, EAST FORK</b> (Grays Harbor Co.) from mouth to confluence of Berryman Creek <b>(355)</b>	<b>ALL SPECIES</b> - single barbless hooks required Aug. 16-Nov. 30.		
	TROUT Other Game Fish All Game Fish	June 1-Feb. 28 June 1-Feb. 28 Mar. 1-Mar. 31	Min. size 14". Daily limit 2. Statewide min. size/daily limit. Catch-and-release except up to 2 hatchery STEELHEAD may be retained. Selective gear rules.
from confluence of Berryman Creek upstream <b>(355)</b>	SALMON	Oct. 1-Nov. 30	Min. size 12". Daily limit 6. No more than 2 adults may be retained. Release adult CHINOOK.
	TROUT Other Game Fish All Game Fish	June 1-Feb. 28 June 1-Feb. 28 Mar. 1-Mar. 31	Min. size 14". Daily limit 2. Statewide min. size/daily limit. Catch-and-release except up to 2 hatchery STEELHEAD may be retained. Selective gear rules.
<b>HUMPTULIPS RIVER</b> (Grays Harbor Co.) from mouth (Jessie Slough) to Hwy. 101 Bridge <b>(358)</b>	<b>ALL SPECIES</b> - night closure and single barbless hooks required Aug. 16-Nov. 30.		
	TROUT Other Game Fish SALMON	June 1-Mar. 31 June 1-Mar. 31 Oct. 16-Nov. 30	Min. size 14". Daily limit 2. Statewide min. size/daily limit.
from Hwy. 101 Bridge to confluence of <b>EAST</b> and <b>WEST FORKS</b> <b>(358)</b>	SALMON	Dec. 1-Jan. 31	Min. size 12". Daily limit 6. No more than 2 adults may be retained, but only 1 may be an adult CHINOOK. Release wild adult COHO. Min. size 12". Daily limit 6. No more than 2 adults may be retained. Release adult CHINOOK and wild adult COHO.
	<b>ALL SPECIES</b> - night closure and single barbless hooks required Aug. 16-Nov. 30.		
	TROUT Other Game Fish	June 1-Feb. 28 June 1-Feb. 28	Min. size 14". Daily limit 2. Statewide min. size/daily limit.
<b>EAST FORK</b> , from mouth to concrete bridge on Forest Service Rd. between Humptulips Guard Station and Grisdale <b>(360)</b>	<b>ALL SPECIES</b> - night closure and non-buoyant lure restriction Aug. 16-Nov. 30.		
	TROUT Other Game Fish	June 1-Oct. 31 June 1-Oct. 31	Min. size 14". Daily limit 2. Statewide min. size/daily limit.
<b>WEST FORK</b> , from mouth to Donkey Creek <b>(362)</b>	<b>ALL SPECIES</b> - night closure and non-buoyant lure restriction Aug. 16-Nov. 30.		
	TROUT Other Game Fish	June 1-Feb. 28 June 1-Feb. 28	Min. size 14". Daily limit 2. Statewide min. size/daily limit.
<b>INDIAN CREEK</b> (Clallam Co.) (tributary to Elwha River) from mouth to first Hwy. 101 crossing	TROUT Other Game Fish	June 1-Oct. 31 June 1-Oct. 31	Min. size 12". Daily limit 2. Selective gear rules. Statewide min. size/daily limit. Selective gear rules.
<b>ISSAQUAH CREEK</b> (King Co.)	<b>CLOSED WATERS</b>		
<b>JIMMY-COME-LATELY CREEK</b> (Clallam Co.)	TROUT Other Game Fish	June 1-Aug. 31 June 1-Aug. 31	Min. size 14". Daily limit 2. Statewide min. size/daily limit.
<b>JOE CREEK</b> (Grays Harbor Co.) (Pacific Beach) from State Hwy. 109 Bridge to Ocean Beach Rd. Bridge <b>(323)</b>	<b>ALL SPECIES</b> - single barbless hooks required Aug. 16-Nov. 30.		
	TROUT All Game Fish SALMON	June 1-Nov. 30 June 1-Nov. 30 Sept. 1-Nov. 30	Min. size 14". Daily limit 2. Statewide min. size/daily limit. Min. size 12". Daily limit 6. No more than 2 adults may be retained. Release adult CHINOOK.
<b>JOHNS CREEK</b> (Mason Co.)	<b>CLOSED WATERS</b>		
<b>JOHNS RIVER</b> (Grays Harbor Co.) from mouth (Hwy. 105 Bridge) to Ballon Creek <b>(367)</b>	<b>ALL SPECIES</b> - single barbless hooks required Aug. 16-Nov. 30.		
	TROUT Other Game Fish SALMON	June 1-Feb. 28 June 1-Feb. 28 Oct. 1-Nov. 30	Min. size 14". Daily limit 2. Statewide min. size/daily limit. Min. size 12". Daily limit 6. No more than 2 adults may be retained. Release adult CHINOOK.

(continued on next page)

# Westside Rivers - Special Rules

WATER AND CATCH AREA CODE	SPECIES	SEASON	ADDITIONAL RULES
<b>JOHNS RIVER</b> (cont.) from Ballon Creek upstream (including North and South Forks) (367)	TROUT	June 1-Sept. 30	Min. size 14". Daily limit 2.
	Other Game Fish	June 1-Sept. 30	Statewide min. size/daily limit.
<b>JOHNSON CREEK</b> (Lewis Co.) (tributary to Cowlitz River)	TROUT	June 1-Oct. 31	Min. size 10". Daily limit 2. Selective gear rules.
	Other Game Fish	June 1-Oct. 31	Statewide min. size/daily limit. Selective gear rules.
<b>JOHNSON CREEK</b> (Whatcom Co.) from NP Railroad tracks to Lawson St. footbridge in Sumas	<b>Juveniles only (under 15 years old).</b>		
	All Game Fish	June 1-Oct. 31	Statewide min. size/daily limit.
<b>KALALOCH CREEK</b> , (Jefferson Co.) outside Olympic National Park (369)	<b>CLOSED WATERS</b> - section posted as Olympic National Park water supply.		
	TROUT	June 1-Feb. 28	Min. size 14". Daily limit 2. Selective gear rules.
<b>KALAMA RIVER</b> (Cowlitz Co.) from boundary markers at the mouth to 1000' above fishway at upper salmon hatchery (604)	Other Game Fish	June 1-Feb. 28	Statewide min. size/daily limit. Selective gear rules.
	<b>CLOSED WATERS</b> - from 1000' below fishway to 1000' above fishway at upper salmon hatchery; from Modrow Bridge downstream to a set of markers 1500' below the temporary rack while rack is installed in the river below Modrow Bridge. <b>ALL SPECIES</b> - line and weight and lure or bait must be moving (not stationary) from mouth to temporary rack where Sept. 1-Oct. 31. When non-buoyant lure restrictions are in effect only fish hooked inside the mouth may be retained. Night closure and non-buoyant lure restriction from mouth to temporary rack Sept. 1-Oct. 31. Fly fishing only from the natural gas pipeline crossing to the deadline at the intake to the lower salmon hatchery Sept. 1-Oct. 31. Fishing from floating devices equipped with motors prohibited upstream of the Modrow Bridge.		
from 1000' above fishway at upper salmon hatchery upstream to Summers Creek (602)	TROUT	Year-round	Catch-and-release except up to 2 hatchery STEELHEAD may be retained. Min. size 12". Daily limit 6. No more than 2 adults may be retained. Release wild COHO, and CHUM. Release wild CHINOOK Jan. 1-July 31. Release CHINOOK upstream of the natural gas pipeline crossing Oct. 1-Dec. 31.
	SALMON	Year-round	
from Summers Creek upstream to Kalama Falls (602)	EULACHON	CLOSED	
	<b>ALL SPECIES</b> - fishing from floating devices equipped with motors prohibited.		
from 6420 Rd. (about 1 mile above gate at end of county road) to Kalama Falls	TROUT	Year-round	Min. size 14". Daily limit 2. Release wild CUTTHROAT. Release all STEELHEAD in mainstem and tributaries. Selective gear rules. Statewide min. size/daily limit. Selective gear rules.
	Other Game Fish	Year-round	
<b>KELSEY CREEK</b> (King Co.) (tributary of Lake Washington)	<b>CLOSED WATERS</b> - from 6420 Rd. (about 1 mile above gate at end of county road) to Kalama Falls. <b>ALL SPECIES</b> - fly fishing only. Fishing from floating devices equipped with motors prohibited.		
	TROUT	June 1-Mar. 31	Min. size 14". Daily limit 2. Release wild CUTTHROAT. Release all STEELHEAD in mainstem and tributaries. Statewide min. size/daily limit.
Other Game Fish	June 1-Mar. 31		
<b>KENNEDY CREEK</b> (Thurston Co.) from mouth (500 yards east of the northbound Hwy. 101 Bridge) to northbound Hwy. 101 Bridge (754)	<b>CLOSED WATERS</b>		
	<b>ALL SPECIES</b> - night closure and non-buoyant lure restriction Oct. 1-Dec. 31.		
from the northbound Hwy. 101 Bridge to falls (754)	TROUT	June 1-Feb. 28	Min. size 14". Daily limit 2. Statewide min. size/daily limit.
	Other Game Fish	June 1-Feb. 28	
<b>KIMBALL CREEK</b> (King Co.) (near Snoqualmie)	SALMON ▲ (pg.9)	Oct. 1-Nov. 30	Min. size 12". Daily limit 6. No more than 2 adults may be retained. Release COHO. Barbless hooks required.
	<b>CLOSED WATERS</b> - from falls downstream 400'. <b>ALL SPECIES</b> - night closure and non-buoyant lure restriction Oct. 1-Dec. 31.		
<b>LACAMAS CREEK</b> (Clark Co.)	TROUT	June 1-Feb. 28	Min. size 14". Daily limit 2. Statewide min. size/daily limit.
	Other Game Fish	June 1-Feb. 28	
<b>LACAMAS CREEK</b> (Lewis Co.) (tributary to Cowlitz River) (567)	<b>Juveniles only (under 15 years old).</b>		
	TROUT	Last Sat. in Apr.-Oct. 31	No min. size. Daily limit 2.
<b>LACAMAS CREEK</b> (Clark Co.)	Other Game Fish	Last Sat. in Apr.-Oct. 31	Statewide min. size/daily limit.
	Lawful to fish upstream to the base of Lacamas Lake Dam.		
<b>LACAMAS CREEK</b> (Clark Co.)	All Game Fish	June 1-Oct. 31	Statewide min. size/daily limit.
	TROUT	June 1-Feb. 28	Catch-and-release except up to 2 hatchery STEELHEAD may be retained. Statewide min. size/daily limit.
Other Game Fish	June 1-Feb. 28		

Unless otherwise listed in the Special Rules, all Statewide Rules (pages 23, 26-27) remain in effect.



# Westside Rivers - Special Rules

WATER AND CATCH AREA CODE	SPECIES	SEASON	ADDITIONAL RULES
<b>LEWIS RIVER</b> (Clark Co.) from boundary markers at mouth to mouth of EAST FORK. (611)	TROUT Other Game Fish SALMON	Year-round Year-round Aug. 1-Dec. 31	Catch-and-release except up to 2 hatchery STEELHEAD may be retained. Statewide min. size/daily limit. Min. size 12". Daily limit 6. No more than 2 adults may be retained. Release wild COHO, and CHUM. Min. size 12". Daily limit 6. No more than 2 adults may be retained. Release wild CHINOOK, wild COHO, and CHUM. Min. size 42". Max. size 60". Daily limit 1. Open on Thursdays, Fridays and Saturdays only. Catch-and-release. Min. size 42". Max. size 60". Daily limit 1. Open on Thursdays, Fridays and Saturdays only. <b>(See * page 70).</b>
	SALMON	Jan. 1-July 31	
	STURGEON	May 1-July 31	
	STURGEON STURGEON	Aug. 1-Sept. 30 Oct. 1-Dec. 31	
	STURGEON EULACHON	Jan. 1-April. 30 CLOSED	
<b>LEWIS RIVER, EAST FORK</b> (South) (Clark/Skamania Co.) from mouth to top boat ramp at Lewisville Park (613)	TROUT Other Game Fish STEELHEAD	June 1-Mar. 15 June 1- Mar 15 April 16-May 31	Catch-and-release except up to 2 hatchery STEELHEAD may be retained. Statewide min. size/daily limit. Min. size 20". Daily limit 2 hatchery STEELHEAD only. Selective gear rules.
	from top boat ramp at Lewisville Park upstream (613)		
	<b>CLOSED WATERS</b> - from posted markers at the lower end of Big Eddy to 100' upstream of Lucia Falls. <b>CLOSED WATERS</b> - from 400' downstream to 400' upstream of Molton Falls. <b>CLOSED WATERS</b> - from 400' downstream of Horseshoe Falls upstream including all tributaries above Horseshoe Falls.		
	TROUT Other Game Fish	June 1-Mar. 15 June 1- Mar 15	Catch-and-release except up to 2 hatchery STEELHEAD may be retained. Statewide min. size/daily limit.
<b>LEWIS RIVER, NORTH FORK</b> (Clark/Skamania Co.) from mouth to Colvin Creek (615)	<b>CLOSED WATERS</b> - shoreward of cable buoy and corkline at outlet of Lewis River Salmon Hatchery fish ladder. <b>ALL SPECIES</b> - night closure and non-buoyant lure restriction from Johnson Creek to Colvin Creek Apr. 1-Nov. 30.		
	TROUT Other Game Fish SALMON	Year-round Year-round Aug. 1-Dec. 31	Catch-and-release except up to 2 hatchery STEELHEAD may be retained. Statewide min. size/daily limit. Min. size 12". Daily limit 6. No more than 2 adults may be retained. Release wild COHO, and CHUM. Min. size 12". Daily limit 6. No more than 2 adults may be retained. Release wild CHINOOK, wild COHO, and CHUM.
	SALMON	Jan. 1-July 31	
	EULACHON	CLOSED	
	from Colvin Creek to Merwin Dam (615)		
<b>CLOSED WATERS</b> - from overhead power lines to Merwin Dam. <b>ALL SPECIES</b> - night closure and non-buoyant lure restriction Apr. 1-Sept. 30.			
	TROUT Other Game Fish TROUT Other Game Fish SALMON	May 1-Sept. 30 May 1-Sept. 30 Dec. 16-Apr. 30 Dec. 16-Apr. 30 Jan. 1-Sept. 30	Catch-and-release except up to 2 hatchery STEELHEAD may be retained. Statewide min. size/daily limit. Catch-and-release except up to 2 hatchery STEELHEAD may be retained. Statewide min. size/daily limit. Min. size 12". Daily limit 6. No more than 2 adults may be retained. Release wild COHO, and CHUM. Release wild CHINOOK Jan. 1-July 31
from cable crossing to Yale Dam (1300')			
<b>CLOSED WATERS</b>			
from Eagle Cliff Bridge upstream to lower falls including all tributaries			
	All Game Fish	June 1-Oct. 31	Catch-and-release. Selective gear rules.
<b>LILLIWAUP RIVER</b> (Mason Co.) from mouth to 200' below falls	All Game Fish	June 1-Aug. 31	Catch-and-release. Selective gear rules.
<b>LITTLE BEAR CREEK</b> (Snohomish/King Co.) (tributary of Sammamish River)	<b>CLOSED WATERS</b>		
<b>LITTLE HOKO RIVER</b> (Clallam Co.)	All Game Fish	June 1-Oct. 31	Catch-and-release. Selective gear rules.
<b>LITTLE NISQUALLY RIVER</b> (Lewis Co.)	TROUT	June 1-Oct. 31	Min. size 10". Daily limit 2. Selective gear rules. Statewide min. size/daily limit. Selective gear rules.
	Other Game Fish	June 1-Oct. 31	
<b>LITTLE QUILCENE RIVER</b> (Jefferson Co.) from mouth to the Little Quilcene River Bridge on Penny Creek Rd. (766)	<b>CLOSED WATERS</b> - mouth to Hwy. 101 Bridge Sept. 1-Oct. 31.		
	TROUT Other Game Fish	June 1-Feb. 28 June 1-Feb. 28	Min. size 14". Daily limit 2. Statewide min. size/daily limit.

# Westside Rivers - Special Rules

WATER AND CATCH AREA CODE	SPECIES	SEASON	ADDITIONAL RULES
<b>LITTLE WHITE SALMON RIVER</b> (Skamania Co.) (see also Drano Lake, Skamania County). (618)	<b>CLOSED WATERS</b> - from the orange fishing boundary markers at Drano Lake to the intake near the north boundary of the Little White Salmon National Fish Hatchery.		
	TROUT Other Game Fish	June 1-Oct. 31 June 1-Oct. 31	Min. size 8". Daily limit 5. Statewide min. size/daily limit.
<b>LYRE RIVER</b> (Clallam Co.) from mouth to falls near RM 3 (768) from falls near RM 3 upstream	TROUT Other Game Fish	June 1-Feb. 28 June 1-Feb. 28	Min. size 14". Daily limit 2. Statewide min. size/daily limit.
	All Game Fish	June 1-Oct. 31	Catch-and-release. Selective gear rules.
<b>MAY CREEK</b> (King Co.) (tributary of Lake Washington)	<b>CLOSED WATERS</b>		
<b>MCALLISTER CREEK</b> (Thurston Co.) from mouth to Olympia-Steilacoom Rd. Bridge (770) from Olympia-Steilacoom Rd. Bridge upstream (770)	<b>ALL SPECIES</b> - night closure and non-buoyant lure restriction Aug. 1-Nov. 30.		
	TROUT Other Game Fish SALMON ▲ (pg.9)	June 1-Oct. 31 June 1-Oct. 31 July 1-Nov. 30	Min. size 14". Daily limit 2. Statewide min. size/daily limit. Min. size 12". Daily limit 6. No more than 4 adults may be retained.
<b>MCDONALD CREEK</b> (Clallam Co.) (772)	TROUT Other Game Fish	June 1-Oct. 31 June 1-Oct. 31	Min. size 14". Daily limit 2. Statewide min. size/daily limit.
	<b>CLOSED</b> to fishing for SALMON - waters within 400' of outfall of Allison Springs Pond. <b>ALL SPECIES</b> - night closure and non-buoyant lure restriction Aug. 1-Nov. 30.		
<b>MCLANE CREEK</b> (Thurston Co.) from a line 50' north of and parallel to the Mud Bay Rd. Bridge to a line 100' upstream of and parallel to the south bridge on Hwy. 101 (774) from a line 100' upstream of and parallel to the south bridge on Hwy. 101 upstream (774)	All Game Fish	June 1-Oct. 31	Statewide min. size/daily limit. Except TROUT - Min. size 14" upstream of the south bridge on Hwy. 101.
	SALMON ▲ (pg.9)	July 1-Nov. 30	Min. size 12". Daily limit 6. No more than 2 adults may be retained. Release COHO.
<b>MELANEY CREEK</b> (Mason Co.)	<b>CLOSED WATERS</b>		
	TROUT Other Game Fish	June 1-Oct. 31 June 1-Oct. 31	Min. size 14". Daily limit 2. Statewide min. size/daily limit.
<b>MILL CREEK</b> (Cowlitz Co.) (624)	TROUT Other Game Fish	June 1-Aug. 31 June 1-Aug. 31	Catch-and-release except up to 2 hatchery STEELHEAD may be retained. Statewide min. size/daily limit.
	TROUT Other Game Fish	Nov. 1-Mar. 15 Nov. 1-Mar. 15	Catch-and-release except up to 2 hatchery STEELHEAD may be retained. Statewide min. size/daily limit.
<b>MILL CREEK</b> (Lewis Co.) (tributary to Cowlitz River) mouth to hatchery road crossing culvert (625)	<b>ALL SPECIES</b> - night closure and non-buoyant lure restriction Dec. 1-Dec. 31.		
	All Game Fish STEELHEAD	June 1-Oct. 31 Dec. 1-Dec. 31	Statewide min. size/daily limit. Min. size 20". Daily limit 2 hatchery STEELHEAD, except release STEELHEAD with missing right ventral fin.
<b>MILL CREEK</b> (Mason Co.) (776)	TROUT Other Game Fish	June 1-Oct. 31 June 1-Oct. 31	Min. size 14". Daily limit 2. Statewide min. size/daily limit.
<b>MIMA CREEK</b>	<i>See Black River (Thurston County)</i>		
<b>MINERAL CREEK</b> (Lewis Co.) (tributary to Nisqually River)	TROUT Other Game Fish	June 1-Oct. 31 June 1-Oct. 31	Min. size 12". Daily limit 2. Selective gear rules. Statewide min. size/daily limit. Selective gear rules.
<b>MINERAL CREEK, NORTH FORK</b> (Lewis Co.)	TROUT Other Game Fish	June 1-Oct. 31 June 1-Oct. 31	Min. size 12". Daily limit 2. Selective gear rules. Statewide min. size/daily limit. Selective gear rules.
<b>MINTER CREEK</b> (Pierce/Kitsap Co.) (778)	<b>CLOSED WATERS</b> - from mouth to WDFW intake dam June 1-Oct. 31.		
	TROUT Other Game Fish SALMON ▲ (pg.9)	June 1-Oct. 31 June 1-Oct. 31 Nov. 1-Dec. 31	Min. size 14". Daily limit 2. Statewide min. size/daily limit. Min. size 12". Daily limit 4 CHUM only. Open from mouth to fishing boundary markers located approximately 50 ft. downstream of hatchery rack.
<b>MOCLIPS RIVER</b> (Grays Harbor Co.) from mouth to Quinault Indian Reservation boundary (371)	TROUT Other Game Fish	June 1-Feb. 28 June 1-Feb. 28	Min. size 14". Daily limit 2. Statewide min. size/daily limit.

# Westside Rivers - Special Rules

WATER AND CATCH AREA CODE	SPECIES	SEASON	ADDITIONAL RULES
<b>MORSE CREEK</b> (Clallam Co.) from mouth to Port Angeles Dam (782)	TROUT Other Game Fish	June 1-Feb. 28 June 1-Feb. 28	Min. size 14". Daily limit 2. Statewide min. size/daily limit.
<b>MOSQUITO CREEK</b> (Jefferson Co.) outside Olympic National Park (373)	TROUT Other Game Fish	June 1-Feb. 28 June 1-Feb. 28	Min. size 14". Daily limit 2. Selective gear rules. Statewide min. size/daily limit. Selective gear rules.
<b>MUCK CREEK</b> (Pierce Co.) and all tributaries within Ft. Lewis Military Reservation		Contact Ft. Lewis (253) 967-6277 or (253) 967-9686 for a land use permit.	
	TROUT Other Game Fish	June 1-Oct. 31 June 1-Oct. 31	Catch-and-release. Selective gear rules. Statewide min. size/daily limit. Selective gear rules.
<b>NASELLE RIVER</b> (Pacific Co.) from Hwy. 101 Bridge to the Hwy. 4 Bridge (375)	<b>ALL SPECIES</b> - night closure and non-buoyant lure restriction and line and weight and lure or bait must be moving (not stationary) Aug. 16-Nov. 30. Selective gear rules Mar. 1-Apr. 15.		
	All Game Fish	June 1-Apr. 15	Catch-and-release except up to 2 hatchery STEELHEAD may be retained.
	SALMON	Aug. 1-Jan. 31	Min. size 12". Daily limit 6. No more than 3 adults may be retained. No more than 2 may be adult CHINOOK. No more than 1 may be a wild adult COHO. No more than 2 CHUM may be retained.
	STURGEON	Year-round	Min. size 42". Max. size 60". Daily limit 1.
from the Hwy. 4 Bridge to the Crown Mainline (Salme) Bridge (375)	<b>CLOSED WATERS</b> - from 200' upstream of the Naselle Salmon Hatchery water supply intake barrier to 400' downstream of entrance to adult attraction channel and from the falls in Sec. 6, T10N, R8W (Wahkiakum Co.) downstream 400'.		
	<b>ALL SPECIES</b> - night closure and single barbless hooks required and line and weight and lure or bait must be moving (not stationary) Aug. 16-Nov. 30. Selective gear rules Mar. 1-Apr. 15.		
	All Game Fish	June 1-Apr. 15	Catch-and-release except up to 2 hatchery STEELHEAD may be retained.
	SALMON	Oct. 16-Jan. 31	Min. size 12". Daily limit 6. No more than 3 adults may be retained. No more than 2 may be adult CHINOOK and no more than 1 may be a wild adult COHO. No more than 2 CHUM may be retained.
from the Crown Mainline (Salme) Bridge to the north fork (375)	<b>ALL SPECIES</b> - night closure and non-buoyant lure restriction Aug.16-Nov. 30. Selective gear rules Mar. 1-Apr. 15.		
	All Game Fish	June 1-Apr. 15	Catch-and-release except up to 2 hatchery STEELHEAD may be retained.
from the north fork upstream (375)	All Game Fish	June 1-Oct. 31	Catch-and-release. Selective gear rules.
<b>NASELLE RIVER, SOUTH FORK</b> (Pacific Co.) from mouth to Bean Creek	<b>ALL SPECIES</b> - night closure and non-buoyant lure restriction Aug. 16-Nov. 30.		
	All Game Fish	June 1-Feb. 28	Catch-and-release. Selective gear rules.
	STURGEON	Year-round	Min. size 42". Max. size 60". Daily limit 1.
<b>NEMAH RIVER, MIDDLE</b> (Pacific Co.) from mouth upstream to the Dept. of Natural Resources Bridge on Middle Nemah A-Line Rd. (379)	<b>ALL SPECIES</b> - night closure and single barbless hooks required Aug. 16-Nov. 30.		
	All Game Fish	June 1-Mar. 31	Catch-and-release.
	SALMON	Aug. 1-Jan. 31	Min. size 12". Daily limit 6. No more than 2 adults may be retained. No more than 1 may be a wild adult COHO.
from Dept. of Natural Resources Bridge on Middle Nemah A-Line Rd. upstream (379)	<b>ALL SPECIES</b> - night closure and non-buoyant lure restriction Aug. 16-Nov. 30.		
	All Game Fish	June 1-Mar. 31	Catch-and-release. Selective gear rules.
<b>NEMAH RIVER, NORTH</b> (Pacific Co.) from Hwy. 101 Bridge upstream to lower bridge on dead-end lower Nemah Rd. (379)	<b>ALL SPECIES</b> - night closure and single barbless hooks required Oct. 1-Nov. 30. Line and weight and lure or bait must be moving (not stationary) Aug. 16-Nov. 30.		
	All Game Fish	June 1-July 31	Catch-and-release except up to 2 hatchery STEELHEAD may be retained.
	All Game Fish	Oct. 1-Mar. 31	Catch-and-release except up to 2 hatchery STEELHEAD may be retained.
	SALMON	Oct. 1-Jan. 31	Min. size 12". Daily limit 6. No more than 3 adults may be retained. No more than 2 may be adult CHINOOK and no more than 1 may be a wild adult COHO. No more than 2 may be CHUM.
from bridge on dead-end lower Nemah Rd. upstream (379)	<b>CLOSED WATERS</b> - from Nemah Hatchery downstream Aug. 1-Sept. 30.		
	<b>ALL SPECIES</b> - night closure and non-buoyant lure restriction Aug. 16-Nov. 30.		
	All Game Fish	June 1-Mar. 31	Catch-and-release except up to 2 hatchery STEELHEAD may be retained.
<b>NEMAH RIVER, SOUTH</b> (Pacific Co.) from mouth (Lynn Pt. 117 degrees true to opposite shore) to confluence with Middle Nemah (379)	<b>ALL SPECIES</b> - night closure and single barbless hooks required Aug. 16-Nov. 30.		
	All Game Fish	June 1-Mar. 31	Catch-and-release.
	SALMON	Aug. 1-Jan. 31	Min. size 12". Daily limit 6. No more than 2 adults may be retained. No more than 1 may be a wild adult COHO.
from confluence with Middle Nemah upstream (379)	All Game Fish	June 1-Mar. 31	Catch-and-release. Selective gear rules.

# Westside Rivers - Special Rules

WATER AND CATCH AREA CODE	SPECIES	SEASON	ADDITIONAL RULES
<b>NEWAUKUM RIVER, including SOUTH FORK</b> (Lewis Co.) mouth to Leonard Rd. near Onalaska (325)	<b>ALL SPECIES</b> - night closure and single barbless hooks required Aug. 16-Nov. 30.		
	TROUT Other Game Fish SALMON	June 1-Mar. 31 June 1-Mar. 31 Oct. 16-Nov. 30	Min. size 14". Daily limit 2. Statewide min. size/daily limit. Min. size 12". Daily limit 6. No more than 2 adults may be retained. Release adult CHINOOK.
	SALMON	Dec. 1-Feb. 28	Min. size 12". Daily limit 6. No more than 2 adults may be retained. Release adult CHINOOK and wild adult COHO.
Leonard Rd. near Onalaska to Hwy. 508 Bridge near Kearny Creek (325)	TROUT Other Game Fish	June 1-Mar. 31 June 1-Mar. 31	Min. size 14". Daily limit 2. Statewide min. size/daily limit.
<b>NEWAUKUM RIVER, MIDDLE FORK</b> (Lewis Co.) from mouth to Taucher Rd. Bridge (325)	TROUT Other Game Fish	June 1-Mar. 31 June 1-Mar. 31	Min. size 14". Daily limit 2. Statewide min. size/daily limit.
<b>NEWAUKUM RIVER, NORTH FORK</b> (Lewis Co.) (325)	<b>CLOSED WATERS</b> - from 400' downstream of Chehalis city water intake upstream.		
	TROUT Other Game Fish	June 1-Mar. 31 June 1-Mar. 31	Min. size 14". Daily limit 2. Statewide min. size/daily limit.
<b>NIAWIAKUM RIVER</b> (Pacific Co.) from Hwy. 101 Bridge to the South Bend/ Palix Rd. Bridge (389)	<b>ALL SPECIES</b> - night closure and single barbless hooks required Aug. 16-Nov. 30. Marine Area 2-1 (Willapa Bay) rules apply downstream of Hwy. 101 Bridge.		
	All Game Fish SALMON	June 1-Oct. 31 Sept. 1-Nov. 30	Catch-and-release. Min. size 12". Daily limit 6. No more than 2 adults may be retained. No more than 1 may be a wild adult COHO. Release adult CHINOOK.
<b>NISQUALLY RIVER</b> (Pierce Co.) from mouth to the military tank crossing bridge (located one mile upstream of mouth of Muck Creek) (786)	<b>ALL SPECIES</b> - night closure and non-buoyant lure restriction Aug. 1-Nov. 30.		
	TROUT Other Game Fish SALMON ▲ (pg.9)	June 1-Nov. 30 June 1-Nov. 30 July 1-Jan. 31	Min. size 14". Daily limit 2. Statewide min. size/daily limit. Min. size 12". Daily limit 6. No more than 2 adults may be retained.
	from the military tank crossing bridge (located one mile upstream of mouth of Muck Creek) to 400' below LaGrande Powerhouse (786)		
<b>NOOKSACK RIVER</b> (Whatcom Co.) from Lummi Indian Reservation boundary to yellow marker at the FFA high school barn in Deming (794)	<b>ALL SPECIES</b> - night closure and non-buoyant lure restriction Aug. 1-Nov. 30.		
	TROUT Other Game Fish SALMON ▲ (pg.9)	June 1-Feb. 28 June 1-Feb. 28 Sept. 1-Dec. 31	Min. size 14". Daily limit 2. Statewide min. size/daily limit. Min. size 12". Daily limit 2. Release wild CHINOOK and wild COHO.
	from yellow marker at the FFA high school barn in Deming to confluence of North and South forks (794)		
<b>NOOKSACK RIVER NORTH FORK</b> (Whatcom Co.) from mouth to Maple Creek (790)	<b>ALL SPECIES</b> - night closure and non-buoyant lure restriction Aug. 1-Nov. 30. Motors prohibited Nov. 1-Mar. 15.		
	TROUT Other Game Fish SALMON ▲ (pg.9)	June 1-Feb. 28 June 1-Feb. 28 Oct. 1-Oct. 31	Min. size 14". Daily limit 2. Statewide min. size/daily limit. Min. size 12". Daily limit 2. Release CHINOOK and wild COHO.
	from Maple Creek to Nooksack Falls (790)		
<b>NOOKSACK RIVER, MIDDLE FORK</b> (Whatcom Co.) (788)	TROUT Other Game Fish	June 1-Feb. 28 June 1-Feb. 28	Min. size 14". Daily limit 2. Motors prohibited Nov. 1-Mar. 15. Statewide min. size/daily limit. Motors prohibited Nov. 1-Mar. 15.
<b>NOOKSACK RIVER, SOUTH FORK</b> (Skagit/Whatcom Co.) (792)	<b>CLOSED WATERS</b> - from Skookum Creek upstream		
	<b>ALL SPECIES</b> - selective gear rules June 1-Feb. 28. Night closure Aug. 1-Oct. 31.		
	TROUT Other Game Fish SALMON ▲ (pg.9)	June 1-Feb. 28 June 1-Feb. 28 Oct. 16-Dec. 31	Min. size 14". Daily limit 2. Statewide min. size/daily limit. Min. size 12". Daily limit 2. Release CHINOOK and wild COHO.
	<b>NORTH CREEK</b> (Snohomish/King Co.) (tributary of Sammamish River) <b>CLOSED WATERS</b>		



# Westside Rivers - Special Rules

WATER AND CATCH AREA CODE	SPECIES	SEASON	ADDITIONAL RULES
<b>NORTH RIVER</b> (Grays Harbor/Pacific Co.) from Hwy. 105 Bridge to Salmon Creek (382)	<b>ALL SPECIES</b> - night closure and single barbless hooks required Aug. 16-Nov. 30.		
	All Game Fish	June 1-Feb. 28	Catch-and-release except up to 2 hatchery STEELHEAD may be retained.
	SALMON	Sept. 1-Nov. 30	Min. size 12". Daily limit 6. No more than 2 adults may be retained. No more than 1 may be a wild adult COHO. Release adult CHINOOK.
from Salmon Creek to Falls River (382)	STURGEON	Year-round	Min. size 42". Max. size 60". Daily limit 1.
	<b>ALL SPECIES</b> - night closure and non-buoyant lure restriction Aug. 16-Nov. 30.		
from Falls River upstream	All Game Fish	June 1-Feb. 28	Catch-and-release except up to 2 hatchery STEELHEAD may be retained.
	All Game Fish	June 1-Oct. 31	Catch-and-release. Selective gear rules.
<b>OAKLAND BAY</b> (Mason Co.) freshwater tributaries (See also Hammersley Inlet, Mason County)	<b>CLOSED WATERS</b> - freshwater tributaries, except Goldsborough Creek (including Shelton Creek, Canyon Creek, Uncle John Creek, Campbell Creek, Melaney Creek, Deer Creek, Johns Creek, and Cranberry Creek to Lake Limerick).		
<b>OHANAPECOSH RIVER</b> (Lewis/Pierce Co.) (tributary to Cowlitz River)	TROUT	June 1-Oct. 31	Min. size 12". Daily limit 2. Selective gear rules.
	Other Game Fish	June 1-Oct. 31	Statewide min. size/daily limit. Selective gear rules.
<b>OLEQUA CREEK</b> (Lewis Co.) (369)	TROUT	June 1-Feb. 28	Catch-and-release except up to 2 hatchery STEELHEAD may be retained.
	Other Game Fish	June 1-Feb. 28	Statewide min. size/daily limit.
<b>PALIX RIVER</b> (Pacific Co.) from Hwy. 101 Bridge to the confluence of the South and Middle Forks (390)	<b>ALL SPECIES</b> - night closure and single barbless hooks required Aug. 16-Nov. 30. Marine Area 2.1 (Willapa Bay) rules apply downstream of Hwy. 101 Bridge.		
	All Game Fish	June 1-Mar. 31	Catch-and-release.
	SALMON	Sept. 1-Nov. 30	Min. size 12". Daily limit 6. No more than 2 adults may be retained. No more than 1 may be a wild adult COHO. Release adult CHINOOK.
from the confluence of South and Middle forks upstream (all forks) (390)	STURGEON	Year-round	Min. size 42". Max. size 60". Daily limit 1.
	<b>ALL SPECIES</b> - night closure and non-buoyant lure restriction Aug. 16-Nov. 30.		
All Game Fish	All Game Fish	June 1-Mar. 31	Catch-and-release. Selective gear rules.
	<b>PANTHER CREEK</b> (Skamania Co.) (tributary to Wind River) <b>CLOSED WATERS</b>		
<b>PEABODY CREEK</b> (Clallam Co.)	<b>Juveniles only (under 15 years old).</b>		
	All Game Fish	June 1-Oct. 31	Statewide min. size/daily limit.
<b>PERCIVAL CREEK</b> (Thurston Co.) (730)	TROUT	June 1-Oct. 31	Min. size 14". Daily limit 2.
	Other Game Fish	June 1-Oct. 31	Statewide min. size/daily limit.
<b>PHILIPPA CREEK</b> (King Co.) (tributary to north fork Snoqualmie River)	<b>CLOSED WATERS</b>		
<b>PILCHUCK CREEK</b> (Snohomish Co.) from mouth to Hwy. 9 Bridge (870)	<b>ALL SPECIES</b> - selective gear rules June 1-Nov. 30.		
	TROUT	June 1-Feb. 28	Min. size 14". Daily limit 2.
<b>PILCHUCK RIVER</b> (Snohomish Co.) from mouth to 500' downstream of the Snohomish City Diversion Dam (840)	Other Game Fish	June 1-Feb. 28	Statewide min. size/daily limit.
	<b>CLOSED WATERS</b> - from 500' downstream of the Snohomish City Diversion Dam upstream. <b>ALL SPECIES</b> - fishing from any floating device prohibited.		
All Game Fish	TROUT	Dec. 1-Feb. 28	Min. size 14". Daily limit 2.
	Other Game Fish	Dec. 1-Feb. 28	Statewide min. size/daily limit.
<b>PIPERS CREEK</b> (King Co.) (Carkeek Creek)	<b>CLOSED WATERS</b> - from mouth upstream, and all tributaries.		
<b>PORTAGE CREEK</b> (Snohomish Co.)	<b>CLOSED WATERS</b>		
<b>PRATT RIVER</b> (King Co.) (tributary to Middle Fork Snoqualmie)	All Game Fish	June 1-Oct. 31	Catch-and-release. Selective gear rules.
<b>PURDY CREEK</b> (Mason Co.)	All Game Fish	June 1-Aug. 15	Catch-and-release. Selective gear rules.

# Westside Rivers - Special Rules

WATER AND CATCH AREA CODE	SPECIES	SEASON	ADDITIONAL RULES	
<b>PUYALLUP RIVER</b> (Pierce Co.) from 11th St. Bridge to Carbon River (804)	<b>ALL SPECIES</b> - night closure and non-buoyant lure restriction, and single point barbless hooks required Aug. 1-Nov. 30.			
	TROUT Other Game Fish SALMON ▲ (pg.9)	June 1-Feb. 28 June 1-Feb. 28 Sept. 1-Dec. 31	Min. size 14". Daily limit 2. Statewide min. size/daily limit. Min. size 12". Daily limit 6. No more than 2 adults may be retained. Release wild adult CHINOOK.	
	from Carbon River to Soldier's Home Bridge in Orting (804)	TROUT Other Game Fish	June 1-Feb. 28 June 1-Feb. 28	Min. size 14". Daily limit 2. Statewide min. size/daily limit.
from Soldier's Home Bridge in Orting to the electron power plant outlet (804)	TROUT Other Game Fish	June 1-Jan. 31 June 1-Jan. 31	Min. size 14". Daily limit 2. Statewide min. size/daily limit.	
<b>PYSHT RIVER</b> (Clallam Co.) (810)	TROUT Other Game Fish	June 1-Feb. 28 June 1-Feb. 28	Min. size 14". Daily limit 2. Statewide min. size/daily limit.	
<b>PYSHT RIVER, SOUTH FORK</b> (Clallam Co.) (810)	TROUT Other Game Fish	June 1-Oct. 31 June 1-Oct. 31	Min. size 14". Daily limit 2. Statewide min. size/daily limit.	
<b>QUILCENE RIVER</b> (Jefferson Co.) from mouth to Rodgers St.  from Rodgers St. to Hwy. 101 Bridge (812)  from Hwy. 101 Bridge to electric weir at Quilcene National Fish Hatchery  from electric weir at Quilcene National Fish Hatchery to upper boundary of Falls View Campground	<b>CLOSED WATERS</b> - Aug.16-Oct.31			
	All Game Fish All Game Fish	June 1-Aug. 15 Nov. 1-Feb. 28	Catch-and-release. Catch-and-release.	
	WDFW access easement is from Hwy 101 Bridge downstream approximately 1 mile on north side of river only. <b>ALL SPECIES</b> - selective gear rules June 1-Feb. 28. Night closure Aug. 16-Dec. 31.			
	All Game Fish SALMON ▲ (pg.9)	June 1-Feb. 28 Aug. 16-Oct. 31	Catch-and-release. Min. size 12". Daily limit 4 COHO only.	
<b>QUILLAYUTE RIVER</b> (Clallam Co.) from mouth to confluence of Sol Duc and Bogachiel rivers, including Olympic National Park waters (404)	TROUT	May 1-May 31	Catch-and-release except up to 2 hatchery STEELHEAD may be retained.	
	TROUT Other Game Fish SALMON	June 1-Apr. 30 June 1-Apr. 30 Mar. 1-Aug. 31	Min. size 14". Daily limit 2. Statewide min. size/daily limit. Min. size 12". Daily limit 6. No more than 2 adults may be retained. Release unmarked adult CHINOOK and wild adult COHO. Marked CHINOOK can be identified by having an adipose fin or ventral fin clipped.	
	SALMON	Sept. 1-Nov. 30	Min. size 12". Daily limit 6. No more than 3 adults may be retained. No more than a total of 2 adults may be CHINOOK and wild COHO.	
<b>QUINAULT RIVER, UPPER</b> (Jefferson Co.) from mouth at upper end of Quinault Lake upstream to National Park boundary (412)	TROUT Other Game Fish SALMON	June 1-Apr. 15 June 1-Apr. 15 July 1-Oct. 31	Min. size 14". Daily limit 2. Statewide min. size/daily limit. Min. size 12". Daily limit 6 JACKS only.	
<b>RAGING RIVER</b> (King Co.) from mouth to Hwy. 18 Bridge (3 miles upstream from Preston) (842)	TROUT Other Game Fish	June 1-Feb. 28 June 1-Feb. 28	Min. size 14". Daily limit 2. Statewide min. size/daily limit.	
<b>ROCK CREEK</b> (King Co.) Cedar River tributary below Landsburg Dam	<b>CLOSED WATERS</b>			
<b>ROCK CREEK</b> (Skamania Co.) downstream of the falls (about RM 1) (632)  upstream of the falls (about RM 1) (632)	TROUT	June 1-Mar. 15	Catch-and-release except up to 2 hatchery STEELHEAD may be retained.	
	Other Game Fish	June 1-Mar. 15	Statewide min. size/daily limit.	
<b>ROSS LAKE TRIBUTARY STREAMS NOT LISTED AS CLOSED</b> (Whatcom Co.)	All Game Fish	July 1-Oct. 31	Statewide min. size/daily limit.	
	The following tributaries to ROSS LAKE are CLOSED from the closed water markers near their mouths upstream the distance indicated: BIG BEAVER CREEK - ¼ mile (see special Big Beaver Creek regulations), RUBY CREEK - entire stream. All other tributaries - 1 mile.			
<b>SALMON CREEK</b> (Clark Co.) from mouth to 72nd Ave. NE (635)	TROUT Other Game Fish	June 1-Mar. 15 June 1-Mar. 15	Catch-and-release except up to 2 hatchery STEELHEAD may be retained. Statewide min. size/daily limit.	
<b>SALMON CREEK</b> (Jefferson Co.) and all forks	<b>CLOSED WATERS</b>			

Unless otherwise listed in the Special Rules, all Statewide Rules (pages 23, 26-27) remain in effect.

# Westside Rivers - Special Rules

WATER AND CATCH AREA CODE	SPECIES	SEASON	ADDITIONAL RULES
<b>SALMON CREEK</b> (Pacific Co.) (tributary to Naselle River) (377)	All Game Fish	June 1-Feb. 28	Catch-and-release. Selective gear rules.
<b>SALMON CREEK</b> (Thurston Co.)	<i>See Black River (Thurston County)</i>		
<b>SALMON RIVER</b> (Jefferson Co.) outside Quinalt Indian Reservation and Olympic National Park (396)	TROUT	June 1-Feb. 28	Min. size 14". Daily limit 2. Hatchery STEELHEAD are defined as having a dorsal fin height of less than 2 1/8" or with an adipose or ventral fin clip. Statewide min. size/daily limit.
	Other Game Fish	June 1-Feb. 28	
	SALMON	Sept. 1-Nov. 30	Min. size 12". Daily limit 6. No more than 3 adults may be retained. No more than 2 may be adult CHINOOK.
<b>SALT CREEK</b> (Clallam Co.) from mouth to bridge on Hwy. 112 (814)	TROUT	June 1-Feb. 28	Min. size 14". Daily limit 2. Statewide min. size/daily limit.
	Other Game Fish	June 1-Feb. 28	
from Hwy. 112 upstream (814)	TROUT	June 1-Oct. 31	Min. size 14". Daily limit 2. Statewide min. size/daily limit.
	Other Game Fish	June 1-Oct. 31	
<b>SAMISH RIVER</b> (Skagit/Whatcom Co.) from mouth (Samish Island/ Bayview- Edison Rd. Bridge) to Thomas Rd. Bridge (816)	<b>ALL SPECIES</b> - night closure and non-buoyant lure restriction Aug. 1-Dec. 31.		
	TROUT	June 1-Mar. 15	Min. size 14". Daily limit 2. Statewide min. size/daily limit. Min. size 12". Daily limit 2.
	Other Game Fish	June 1-Mar. 15	
	SALMON ▲ (pg.9)	July 1-Dec. 31	
from Thomas Rd. Bridge to I-5 Bridge (816)	<b>ALL SPECIES</b> - night closure and non-buoyant lure restriction Aug. 1-Dec. 31.		
from I-5 Bridge to Hickson Bridge (816)	TROUT	June 1-Mar. 15	Min. size 14". Daily limit 2. Statewide min. size/daily limit. Min. size 12". Daily limit 2.
	Other Game Fish	June 1-Mar. 15	
	SALMON ▲ (pg.9)	Oct. 1-Dec. 31	
	<b>CLOSED WATERS</b> - from old Hwy. 99 Bridge to WDFW salmon rack. <b>ALL SPECIES</b> - night closure and non-buoyant lure restriction Aug. 1-Dec. 31.		
	TROUT	June 1-Mar. 15	Min. size 14". Daily limit 2. Statewide min. size/daily limit.
	Other Game Fish	June 1-Mar. 15	
<b>SAMMAMISH RIVER (SLOUGH)</b> (King Co.) from 68th Ave. NE Bridge to Lake Sammamish (764)	<b>CLOSED WATERS</b> - All tributaries.		
	TROUT	Jan. 1-Aug. 31	Catch-and-release. Selective gear rules. CLOSED to fishing for STEELHEAD. Statewide min. size/daily limit. Selective gear rules.
	Other Game Fish	Jan. 1-Aug. 31	
<b>SATSOP RIVER AND EAST FORK</b> (Grays Harbor Co.) from mouth to bridge at Schafer State Park (329)	<b>ALL SPECIES</b> - night closure and single barbless hooks required Aug. 16-Nov. 30.		
	TROUT	June 1-Mar. 31	Min. size 14". Daily limit 2. Statewide min. size/daily limit. Min. size 12". Daily limit 6. No more than 2 adults may be retained. Release adult CHINOOK.
	Other Game Fish	June 1-Mar. 31	
	SALMON	Oct. 1-Jan. 31	
from bridge at Schafer State Park upstream (329)	<b>ALL SPECIES</b> - night closure and single barbless hooks required Aug. 16-Oct. 31.		
	TROUT	June 1-Oct. 31	Min. size 14". Daily limit 2. Statewide min. size/daily limit.
	Other Game Fish	June 1-Oct. 31	
<b>SATSOP RIVER, MIDDLE FORK</b> (Grays Harbor Co.) (Turnow Branch) and <b>WEST FORK</b> from mouths to Cougar Smith Rd. (331)	<b>ALL SPECIES</b> - night closure and non-buoyant lure restriction Aug. 16-Nov. 30.		
	TROUT	June 1-Feb. 28	Min. size 14". Daily limit 2. Statewide min. size/daily limit.
	Other Game Fish	June 1-Feb. 28	
	from Cougar Smith Rd. upstream (331)	<b>ALL SPECIES</b> - night closure and non-buoyant lure restriction Aug. 16-Oct. 31.	
	TROUT	June 1-Oct. 31	Min. size 14". Daily limit 2. Statewide min. size/daily limit.
	Other Game Fish	June 1-Oct. 31	
<b>SAUK RIVER</b> (Skagit/ Snohomish Co.) from mouth to Darrington Bridge (828)	TROUT	June 1-Feb. 28	Min. size 14". Daily limit 2. Min. size 20". May be retained as part of TROUT daily limit. Statewide min. size/daily limit. Catch-and-release. Selective gear rules.
	Dolly Varden/bull trout	June 1-Feb. 28	
	Other Game Fish	June 1-Feb. 28	
from Darrington Bridge to Whitechuck River (828)	TROUT	June 1-Feb. 28	Min. size 14". Daily limit 2. Min. size 20". May be retained as part of TROUT daily limit. Statewide min. size/daily limit.
Dolly Varden/bull trout	June 1-Feb. 28		
Other Game Fish	June 1-Feb. 28		
from Whitechuck River upstream including <b>NORTH FORK</b> and <b>SOUTH FORK</b> to Elliott Creek (828)	TROUT	June 1-Oct. 31	Min. size 14". Daily limit 2. Selective gear rules. Min. size 20". May be retained as part of TROUT daily limit. Selective gear rules. Statewide min. size/daily limit. Selective gear rules.
	Other Game Fish	June 1-Oct. 31	
<b>SOUTH FORK</b> above Elliott Creek (828)	All Game Fish	June 1-Aug. 31	Statewide min. size/daily limit. Selective gear rules.

# Westside Rivers - Special Rules

WATER AND CATCH AREA CODE	SPECIES	SEASON	ADDITIONAL RULES
<b>SEKIU RIVER</b> (Clallam Co.) from mouth to forks (818)	TROUT Other Game Fish	June 1-Feb. 28 June 1-Feb. 28	Min. size 14". Daily limit 2. Statewide min. size/daily limit.
	TROUT Other Game Fish	June 1-Oct. 31 June 1-Oct. 31	Min. size 14". Daily limit 2. Statewide min. size/daily limit.
<b>SHELTON CREEK</b> (Mason Co.)	<b>CLOSED WATERS</b>		
<b>SHERWOOD CREEK</b> (Mason Co.) (820)	TROUT Other Game Fish	June 1-Oct. 31 June 1-Oct. 31	Min. size 14". Daily limit 2. Statewide min. size/daily limit.
<b>SIEBERT CREEK</b> (Clallam Co.) (822)	TROUT Other Game Fish	June 1-Oct. 31 June 1-Oct. 31	Min. size 14". Daily limit 2. Statewide min. size/daily limit.
<b>SILVER CREEK</b> (Lewis Co.) (tributary to Cowlitz River) mouth to USFS Rd. 4778	TROUT Other Game Fish	June 1-Oct. 31 June 1-Oct. 31	Min. size 12". Daily limit 2. Selective gear rules. Statewide min. size/daily limit. Selective gear rules.
<b>SKAGIT RIVER</b> (Skagit/Whatcom Co.) The mouth is defined by a line projected from terminus of jetty with McGlenn Island to white monument on east end of Ika Island, then to white monument on east end of Craft Island, then to white monument near corner of levee on west side of Dry Slough, and then to white monument on east side of Tom Moore Slough.			
from mouth to Hwy. 536 at Mt. Vernon (Memorial Hwy. Bridge) (830)	<b>ALL SPECIES</b> - selective gear rules, except motors allowed Mar. 1-May 31.		
	TROUT Dolly Varden/bull trout Other Game Fish SALMON ▲ (pg.9)	Year-round Year-round Year-round Sept. 1-Dec. 31	Min. size 14". Daily limit 2. Min. size 20". May be retained as part of TROUT daily limit. Statewide min. size/daily limit. Min. size 12". Daily limit 3. Release CHINOOK and CHUM.
from Hwy. 536 at Mt. Vernon (Memorial Hwy. Bridge) to mouth of Gilligan Creek (830)	TROUT Dolly Varden/bull trout Other Game Fish SALMON ▲ (pg.9)	June 1-Mar. 31 June 1-Mar. 31 June 1-Mar. 31 Sept. 1-Dec. 31	Min. size 14". Daily limit 2. Min. size 20". May be retained as part of TROUT daily limit. Statewide min. size/daily limit. Min. size 12". Daily limit 3. Release CHINOOK and CHUM.
from mouth of Gilligan Creek to the Dalles Bridge at Concrete (830)	<b>ALL SPECIES</b> - night closure and non-buoyant lure restriction July 1-Nov. 30.		
	TROUT Dolly Varden/bull trout Other Game Fish SALMON ▲ (pg.9)	June 1-Mar. 15 June 1-Mar. 15 June 1-Mar. 15 Sept. 1-Dec. 31	Min. size 14". Daily limit 2. Min. size 20". May be retained as part of TROUT daily limit. Statewide min. size/daily limit. Min. size 12". Daily limit 3. Release CHINOOK and CHUM.
from the Dalles Bridge at Concrete to Cascade River (830)	<b>CLOSED WATERS</b> - closed between a line projected across the thread of the river 200' above the east bank of the Baker River and line projected across the thread of the river 200' below the west bank of the Baker River June 1-June 30 and Aug. 1-Aug. 31. <b>ALL SPECIES</b> - night closure and non-buoyant lure restriction July 1-Nov. 30.		
	TROUT Dolly Varden/bull trout Other Game Fish All Game Fish	June 1-Mar. 15 June 1-Mar. 15 June 1-Mar. 15 Mar. 16-Apr. 30	Min. size 14". Daily limit 2. Min. size 20". May be retained as part of TROUT daily limit. Statewide min. size/daily limit. Catch-and-release. Selective gear rules, except lawful to fish from a floating device equipped with a motor, but not while under power.
	SALMON ▲ (pg.9) SALMON ▲ (pg.9)	July 1-July 31 Sept. 1-Dec. 31	Min. size 12". Daily limit 2 SOCKEYE only. Open only downstream from a point 200' above the east bank of the Baker River. Min. size 12". Daily limit 3. Release CHINOOK and CHUM.
from Cascade River to Bacon Creek (830)	<b>ALL SPECIES</b> - night closure and non-buoyant lure restriction July 1-Nov. 30.		
	TROUT Dolly Varden/bull trout Other Game Fish All Game Fish	June 1-Mar. 15 June 1-Mar. 15 June 1-Mar. 15 Mar. 16-Apr. 30	Min. size 14". Daily limit 2. Min. size 20". May be retained as part of TROUT daily limit. Statewide min. size/daily limit. Catch-and-release. Selective gear rules, except lawful to fish from a floating device equipped with a motor, but not while under power.
from Bacon Creek to Gorge Dam (830)	<b>CLOSED WATERS</b> - from Gorge Powerhouse at Newhalem to Gorge Dam. <b>ALL SPECIES</b> - night closure and non-buoyant lure restriction.		
	TROUT Dolly Varden/bull trout Other Game Fish	June 1-Feb. 28 June 1-Feb. 28 June 1-Feb. 28	Min. size 14". Daily limit 2. Min. size 20". May be retained as part of TROUT daily limit. Statewide min. size/daily limit.
<b>SKAMOKAWA CREEK</b> (Wahkiakum Co.) mouth (Hwy. 4 Bridge) to forks below Oatfield and Middle Valley Rd. (638)	STEELHEAD	Nov. 1-Mar. 15	Min. size 20". Daily limit 2 hatchery STEELHEAD only.
<b>SKATE CREEK</b> (Lewis Co.) (tributary to Cowlitz River)	TROUT Other Game Fish	June 1-Oct. 31 June 1-Oct. 31	Min. size 8". Daily limit 5. No more than 1 over 12" may be retained. Statewide min. size/daily limit.



# Westside Rivers - Special Rules

WATER AND CATCH AREA CODE	SPECIES	SEASON	ADDITIONAL RULES
<b>SKOKOMISH RIVER</b> (Mason Co.) from mouth to Hwy. 101 Bridge (834)	<b>CLOSED WATERS</b> - Aug. 1 - Aug. 31 <b>ALL SPECIES</b> - night closure and non-buoyant lure restriction and single barbless hooks required Sept. 1-Nov. 30.		
	All Game Fish All Game Fish SALMON ▲ (pg.9) SALMON ▲ (pg.9)	June 1-July 31 Sept. 1-Feb. 28 Sept. 1-Sept. 30 Oct. 1-Dec. 15	Catch-and-release except up to 2 hatchery STEELHEAD may be retained. Catch-and-release except up to 2 hatchery STEELHEAD may be retained. Min. size 12". Daily limit 1. Release CHUM. Min. size 12". Daily limit 6. No more than 4 adults may be retained. Only 1 may be an adult CHINOOK. Release CHUM Oct. 1-15.
from Hwy. 101 Bridge to forks (834)	All Game Fish	June 1-Feb. 28	Catch-and-release except up to 2 hatchery STEELHEAD may be retained.
<b>SKOKOMISH RIVER, NORTH FORK</b> (Mason Co.) from mouth to lower dam (834)	All Game Fish	June 1-Feb. 28	Catch-and-release except up to 2 hatchery STEELHEAD may be retained.
North Fork above Lake Cushman to Olympic National Park boundary (834)	TROUT Other Game Fish	June 1-Aug. 31 June 1-Aug. 31	Catch-and-release. Selective gear rules. Statewide min. size/daily limit. Selective gear rules.
<b>SKOKOMISH RIVER, SOUTH FORK</b> (Mason Co.) from mouth to Rule Creek (834)	<b>CLOSED WATERS</b> - from Church Creek to Rule Creek.		
	All Game Fish	June 1-Feb. 28	Catch-and-release except up to 2 hatchery STEELHEAD may be retained.
from Rule Creek upstream (834)	TROUT Other Game Fish	June 1-Oct. 31 June 1-Oct. 31	Min. size 12". Daily limit 2. Selective gear rules. Statewide min. size/daily limit. Selective gear rules.
<b>SKOOKUM CREEK</b> (Mason Co.) The mouth is defined as a line 400 yards downstream of the old railroad bridge. Marine Area 13 rules apply below the mouth. (838)	TROUT Other Game Fish	June 1-Oct. 31 June 1-Oct. 31	Min. size 14". Daily limit 2. Statewide min. size/daily limit.
<b>SKOOKUMCHUCK RIVER</b> (Thurston Co.) (see also Skookumchuck Reservoir) from mouth to 400' below outlet of PP&L Dept. of Fish and Wildlife steelhead rearing pond located at the base of Skookumchuck Dam (333)	<b>ALL SPECIES</b> - night closure and single barbless hooks required Aug. 16-Nov. 30.		
	TROUT Other Game Fish	June 1-Apr. 30 June 1-Apr. 30	Min. size 14". Daily limit 2. Statewide min. size/daily limit.
	SALMON	Oct. 16-Nov. 30	Min. size 12". Daily limit 6. No more than 2 adults may be retained. Release adult CHINOOK.
	SALMON	Dec. 1-Feb. 28	Min. size 12". Daily limit 6. No more than 2 adults may be retained. Release adult CHINOOK and wild adult COHO.
from Skookumchuck Reservoir upstream and all tributaries (333)	TROUT Other Game Fish	June 1-Oct. 31 June 1-Oct. 31	Min. size 12". Daily limit 2. Selective gear rules. Statewide min. size/daily limit. Selective gear rules.
<b>SKYKOMISH RIVER</b> (Snohomish Co.) mouth to Lewis St. Bridge in Monroe (844)	<b>ALL SPECIES</b> - night closure and non-buoyant lure restriction Aug. 1-Nov. 30. Fishing from any floating device prohibited from boat ramp below Lewis St. Bridge at Monroe to 2500' downstream Nov. 1-Feb. 28.		
	TROUT Dolly Varden/bull trout Other Game Fish All Game Fish SALMON ▲ (pg.9)	June 1-Feb. 28 June 1-Feb. 28 June 1-Feb. 28 Mar. 1-Apr. 30 Sept. 1-Dec. 31	Min. size 14". Daily limit 2. Min. size 20". May be retained as part of TROUT daily limit. Statewide min. size/daily limit. Catch-and-release. Selective gear rules. Min. size 12". Daily limit 2. Release CHINOOK and PINK.
	<b>ALL SPECIES</b> - night closure and non-buoyant lure restriction June 1-Nov. 30.		
	TROUT Dolly Varden/bull trout Other Game Fish All Game Fish SALMON ▲ (pg.9) SALMON ▲ (pg.9)	June 1-Feb. 28 June 1-Feb. 28 June 1-Feb. 28 Mar. 1-Apr. 30 June 16-July 31 Sept. 1-Dec. 31	Min. size 14". Daily limit 2. Min. size 20". May be retained as part of TROUT daily limit. Statewide min. size/daily limit. Catch-and-release. Selective gear rules. Open only downstream of the mouth of the Sultan River Min. size 12". Daily limit 2 hatchery CHINOOK only. Min. size 12". Daily limit 2. Release CHINOOK and PINK.
Lewis St. Bridge in Monroe to Wallace River (844)	TROUT Dolly Varden/bull trout Other Game Fish All Game Fish SALMON ▲ (pg.9) SALMON ▲ (pg.9)	June 1-Feb. 28 June 1-Feb. 28 June 1-Feb. 28 Mar. 1-Apr. 30 June 16-July 31 Sept. 1-Dec. 31	Min. size 14". Daily limit 2. Min. size 20". May be retained as part of TROUT daily limit. Statewide min. size/daily limit. Catch-and-release. Selective gear rules. Open only downstream of the mouth of the Sultan River Min. size 12". Daily limit 2 hatchery CHINOOK only. Min. size 12". Daily limit 2. Release CHINOOK and PINK.
Wallace River to forks (844)	<b>CLOSED WATERS</b> - area 1500' upstream to 1000' downstream of Reiter Ponds outlet June 1 to 8:00 a.m. Aug. 1. <b>ALL SPECIES</b> - night closure and non-buoyant lure restriction Aug. 1-Feb. 28. Fishing from any floating device prohibited in the area 1500' upstream to 1000' downstream of the outlet at the Reiter Ponds Aug. 1-Nov. 30.		
	TROUT Dolly Varden/bull trout Other Game Fish SALMON ▲ (pg.9)	June 1-Feb. 28 June 1-Feb. 28 June 1-Feb. 28 Sept. 1-Dec. 31	Min. size 14". Daily limit 2. Min. size 20". May be retained as part of TROUT daily limit. Statewide min. size/daily limit. Min size 12". Daily limit 2. Release CHINOOK and PINK.
<b>SKYKOMISH RIVER, NORTH FORK</b> (Snohomish Co.) from mouth to Deer Falls (about 1/4 mile upstream of Goblin Creek) (846)	<b>CLOSED WATERS</b> - from 1000' downstream of Bear Creek Falls to Deer Falls. <b>ALL SPECIES</b> - night closure and non-buoyant lure restriction Aug. 1-Nov. 30.		
	TROUT Other Game Fish	June 1-Feb. 28 June 1-Feb. 28	Min. size 14". Daily limit 2. Statewide min. size/daily limit.
from Deer Falls upstream (846)	All Game Fish	June 1-Oct. 31	Statewide min. size/daily limit.

# Westside Rivers - Special Rules

WATER AND CATCH AREA CODE	SPECIES	SEASON	ADDITIONAL RULES
<b>SKYKOMISH RIVER, SOUTH FORK</b> (King/Snohomish Co.) from mouth to Sunset Falls Fishway (848)	<b>CLOSED WATERS</b> - from Sunset Falls Fishway to 600' downstream of fishway. <b>ALL SPECIES</b> - night closure and non-buoyant lure restriction Aug. 1-Nov. 30.		
	TROUT Other Game Fish	June 1-Feb. 28 June 1-Feb. 28	Min. size 14". Daily limit 2. Statewide min. size/daily limit.
from Sunset Falls upstream (848)	TROUT Other Game Fish WHITEFISH	June 1-Nov. 30 June 1-Nov. 30 Dec. 1-Feb. 28	Min. size 14". Daily limit 2. Selective gear rules. Statewide min. size/daily limit. Selective gear rules. No min. size. Daily limit 15 WHITEFISH only.
<b>SMITH CREEK</b> (Pacific Co.) from mouth to Hwy. 101 Bridge (384)	<b>ALL SPECIES</b> - night closure and single barbless hooks required Aug. 16-Nov. 30.		
	All Game Fish SALMON	June 1-Feb. 28 Sept. 1-Nov. 30	Catch-and-release except up to 2 hatchery STEELHEAD may be retained. Min. size 12". Daily limit 6. No more than 2 adults may be retained. No more than 1 may be a wild adult COHO. Release adult CHINOOK. Min. size 42". Max. size 60". Daily limit 1.
from Hwy. 101 Bridge upstream (384)	STURGEON	Year-round	
from Hwy. 101 Bridge upstream (384)	All Game Fish	June 1-Feb. 28	Catch-and-release except up to 2 hatchery STEELHEAD may be retained.
<b>SNOHOMISH RIVER</b> (Snohomish Co.) from mouth (Burlington Northern Railroad Bridges) (including all channels, sloughs, and interconnected waterways) upstream to confluence of the Skykomish and Snoqualmie rivers (all channels) (850)	<b>ALL SPECIES</b> - night closure and non-buoyant lure restriction Aug. 1-Nov. 30. All species - selective gear rules Aug 1- Aug. 31.		
	TROUT Dolly Varden/bull trout Other Game Fish SALMON ▲ (pg.9) SALMON ▲ (pg.9) STURGEON	June 1-Feb. 28 June 1-Feb. 28 June 1-Feb. 28 Aug. 1-Aug. 31 Sept. 1-Dec. 31 Year-round	Min. size 14". Daily limit 2. Min. size 20". May be retained as part of TROUT daily limit. Statewide min. size/daily limit. Min. size 12". Daily limit 2 PINK only. Min. size 12". Daily limit 2. Release CHINOOK and PINK. Min. size 42". Max. size 60". Daily limit 1. CLOSED to fishing for STURGEON upstream of Hwy. 2 Bridge Mar. 1-May. 31.
<b>SNOQUALMIE RIVER</b> (King Co.) from mouth to Snoqualmie Falls (852)	<b>CLOSED WATERS</b> - within Puget Power tunnel at falls and within 50' of any point on Puget Power's lower Plant #2 building (north bank). <b>ALL SPECIES</b> - night closure Sept. 1-Nov. 30. Selective gear rules, except motors allowed June 1-Nov. 30. Fishing from any floating device prohibited from boat ramp at Plumb access to mouth of Tokul Creek (about ¼ mile) Nov. 1-Feb. 28.		
	TROUT Other Game Fish SALMON ▲ (pg.9)	June 1-Feb. 28 June 1-Feb. 28 Sept. 1-Dec. 31	Min. size 14". Daily limit 2. Statewide min. size/daily limit. Min. size 12". Daily limit 2. Release CHINOOK and PINK.
from Snoqualmie Falls upstream, including the North and South Forks (852)	TROUT Other Game Fish All Game Fish	June 1-Oct. 31 June 1-Oct. 31 Nov. 1-May 31	Min size 10". Daily limit 2. Selective gear rules. Statewide min. size/daily limit. Selective gear rules. Catch-and-release. Selective gear rules.
Middle Fork Snoqualmie from mouth, including upstream and all tributaries except Pratt and Taylor rivers (852)	All Game Fish	Year-round	Catch-and-release. Selective gear rules.
<b>SNOW CREEK</b> (Jefferson Co.) and all tributaries including Crocker Lake	<b>CLOSED WATERS</b>		
<b>SOL DUC RIVER</b> (Clallam Co.) from mouth to concrete pump station at Sol Duc Hatchery (406)	TROUT TROUT Other Game Fish SALMON	May 1-May 31 June 1-Apr. 30 June 1-Apr. 30 Mar. 1-Aug. 31	Catch-and-release except up to 2 hatchery STEELHEAD may be retained. Min. size 14". Daily limit 2. Statewide min. size/daily limit. Min. size 12". Daily limit 6. No more than 2 adults may be retained. Release unmarked adult CHINOOK and wild adult COHO. Marked CHINOOK can be identified by having an adipose fin or ventral fin clipped. Min. size 12". Daily limit 6. No more than 3 adults may be retained. No more than a total of 2 adults may be CHINOOK and wild COHO.
	SALMON	Sept. 1-Nov. 30	
from concrete pump station at Sol Duc Hatchery to Hwy. 101 Bridge downstream of Snider Creek (406)	TROUT Other Game Fish	June 1-Apr. 30 June 1-Apr. 30	Min. size 14". Daily limit 2. Nov. 1-Apr. 30 selective gear rules. Statewide min. size/daily limit. Nov. 1-Apr. 30 selective gear rules.
from Hwy. 101 Bridge downstream of Snider Creek to Olympic National Park boundary (406)	TROUT Other Game Fish	June 1-Oct. 31 June 1-Oct. 31	Min. size 14". Daily limit 2. Selective gear rules. Statewide min. size/daily limit. Selective gear rules.
<b>SOOES RIVER</b> (Clallam Co.) (Suez River) (418)	TROUT Other Game Fish	June 1-Feb. 28 June 1-Feb. 28	Min. size 14". Daily limit 2. Statewide min. size/daily limit.
<b>SOOS CREEK</b> (King Co.) from mouth to bridge near hatchery residence (748)	<b>ALL SPECIES</b> - night closure Sept. 1-Oct. 31.		
	TROUT Other Game Fish SALMON ▲ (pg.9)	June 1-Aug. 31 June 1-Aug. 31 Oct. 9-Oct. 31	Min. size 14". Daily limit 2. Statewide min. size/daily limit. <b>Juveniles anglers only (under 15 years old)</b> . Min. size 12". Daily limit 2 COHO only. Only 1 single hook may be used.

(continued on next page)

Unless otherwise listed in the Special Rules, all Statewide Rules (pages 23, 26-27) remain in effect.

# Westside Rivers - Special Rules

WATER AND CATCH AREA CODE	SPECIES	SEASON	ADDITIONAL RULES
<b>SOOS CREEK</b> (cont.) from bridge near hatchery residence to salmon hatchery rack (748)	TROUT Other Game Fish	June 1-Aug. 31 June 1-Aug. 31	Min. size 14". Daily limit 2. Statewide min. size/daily limit.
<b>SOUTH PRAIRIE CREEK</b> (Pierce Co.) (806)	<b>CLOSED WATERS</b> - from mouth to Page Creek.		
<b>STETATTLE CREEK</b> (Whatcom Co.)	<b>CLOSED WATERS</b> - from mouth to Bucket Creek (about 1-½ miles upstream).		
<b>STEVENS CREEK</b> (Grays Harbor Co.) mouth to Hwy. 101 Bridge (364)	TROUT Other Game Fish	June 1-Feb. 28 June 1-Feb. 28	Min. size 14". Daily limit 2. Statewide min. size/daily limit.
<b>STILLAGUAMISH RIVER</b> (Snohomish Co.) and all sloughs downstream of Marine Drive (south of Stanwood) (876)	<b>ALL SPECIES</b> - night closure and non-buoyant lure restriction Aug. 1-Nov. 30.		
	TROUT Other Game Fish SALMON ▲ (pg.9)	Year-round Year-round Sept. 1-Dec. 31	Min. size 14". Daily limit 2. Statewide min. size/daily limit. Min. size 12". Daily limit 2. Release CHINOOK and PINK.
Marine Drive upstream to forks (876)	<b>CLOSED WATERS</b> - from water control structure/barrier dam (downstream of I-5) downstream 200'. <b>ALL SPECIES</b> - night closure Aug. 1-Nov. 30. Selective gear rules except motors allowed June 1-Nov. 30.		
	All Game Fish	June 1-Nov. 30	Catch-and-release except up to 2 hatchery STEELHEAD may be retained.
	TROUT Other Game Fish SALMON ▲ (pg.9)	Dec. 1-Feb. 28 Dec. 1-Feb. 28 Sept. 1-Dec. 31	Min. size 14". Daily limit 2. Statewide min. size/daily limit. Min. size 12". Daily limit 2. Release CHINOOK and PINK.
<b>STILLAGUAMISH RIVER, NORTH FORK</b> (Snohomish Co.) from mouth to Swede Heaven Bridge (872)	<b>ALL SPECIES</b> - night closure and non-buoyant lure restriction Aug. 1-Nov. 30. Fishing from any floating device prohibited upstream of the Hwy 530 Bridge at mile post 28.8 (Cicero Bridge). Fishing from any floating device equipped with a motor prohibited downstream from the Hwy 530 Bridge.		
	All Game Fish	Mar. 1-Nov. 30	Catch-and-release except up to 2 hatchery STEELHEAD may be retained. Fly fishing only Apr. 16-Nov. 30.
	TROUT Other Game Fish	Dec. 1-Feb. 28 Dec. 1-Feb. 28	Min. size 14". Daily limit 2. Statewide min. size/daily limit.
<b>STILLAGUAMISH RIVER, SOUTH FORK</b> (Snohomish Co.) from mouth to Mt. Loop Hwy. Bridge (above Granite Falls) (874)	<b>CLOSED WATERS</b> - from 400' below fishway outlet upstream to Mt. Loop Hwy. Bridge (above Granite Falls). <b>ALL SPECIES</b> - night closure and non-buoyant lure restriction Aug. 1-Nov. 30.		
	TROUT Other Game Fish	June 1-Feb. 28 June 1-Feb. 28	Min. size 14". Daily limit 2. Statewide min. size/daily limit.
from Mt. Loop Hwy. Bridge (above Granite Falls) upstream (874)	<b>ALL SPECIES</b> - night closure and non-buoyant lure restriction Aug. 1-Nov. 30.		
	All Game Fish	June 1-Nov. 30	Statewide min. size/daily limit.
<b>STUCK RIVER</b>	<i>See White River (Pierce County)</i>		
<b>SUIATTLE RIVER</b> (Skagit Co.) (832)	TROUT Dolly Varden/bull trout Other Game Fish	June 1-Oct. 31 June 1-Oct. 31 June 1-Oct. 31	Min. size 8". Daily limit 2. Min. size 20". May be retained as part the TROUT daily limit. Statewide min. size/daily limit.
<b>SULTAN RIVER</b> (Snohomish Co.) from mouth to diversion dam at RM 9.7 (854)	<b>CLOSED WATERS</b> - from diversion dam at River Mile 9.7 downstream 400'.		
	TROUT Dolly Varden/bull trout Other Game Fish	June 1-Feb. 28 June 1-Feb. 28 June 1-Feb. 28	Min. size 14". Daily limit 2. Min. size 20". May be retained as part the TROUT daily limit. Statewide min. size/daily limit.
<b>SULTAN RIVER NORTH AND SOUTH FORKS</b> (Snohomish Co.)	<b>CLOSED WATERS</b>		
<b>SUNDAY CREEK</b> (King Co.) (tributary to North Fork Snoqualmie River)	<b>CLOSED WATERS</b> (Note: Sunday Lake open year-round).		
<b>SWAMP CREEK</b> (Snohomish/King Co.) (tributary to Sammamish River)	<b>CLOSED WATERS</b>		
<b>TAHUYA RIVER</b> (Mason Co.) from mouth to marker approximately 1 mile above North Shore Rd. bridge (878)	<b>ALL SPECIES</b> - selective gear rules June 1-Oct. 31.		
	All Game Fish SALMON ▲ (pg.9)	June 1-Oct. 31 Sept. 16-Oct. 31	Catch-and-release. Min. size 12". Daily limit 2 COHO only.
from marker approximately 1 mile above North Shore Rd. bridge upstream	All Game Fish	June 1-Oct. 31	Catch-and-release. Selective gear rules.
<b>TATE CREEK</b> (King Co.) (tributary to North Fork Snoqualmie River)	<b>CLOSED WATERS</b>		

# Westside Rivers - Special Rules

WATER AND CATCH AREA CODE	SPECIES	SEASON	ADDITIONAL RULES
<b>TAYLOR RIVER</b> (King Co.) (tributary to Middle Fork Snoqualmie)	All Game Fish	June 1-Oct. 31	Catch-and-release. Selective gear rules.
<b>THORNTON CREEK</b> (King Co.) (tributary to Lake Washington)	<b>CLOSED WATERS</b>		
<b>TIBBETTS CREEK</b> (King Co.) (tributary to Lake Sammamish)	<b>CLOSED WATERS</b>		
<b>TILTON RIVER</b> (Lewis Co.) from mouth to West Fork (571)	TROUT	June 1-Mar. 31	Min. size 8". Daily limit 5. No more than 1 over 12" may be retained. Release CUTTHROAT.
	Other Game Fish SALMON	June 1-Mar. 31 June 1-Dec. 31	Statewide min. size/daily limit. Min. size 12". Daily limit 6. No more than 2 adults may be retained. Release wild COHO.
<b>TILTON RIVER, EAST, NORTH, SOUTH AND WEST FORKS</b> (Lewis Co.) (571)	TROUT Other Game Fish	June 1-Oct. 31 June 1-Oct. 31	Min. size 12". Daily limit 2. Selective gear rules. Statewide min. size/daily limit. Selective gear rules.
<b>TOKUL CREEK</b> (King Co.) from mouth to railroad trestle (856)	<b>CLOSED WATERS</b> - from posted cable boundary marker (approximately 700' upstream of mouth) to railroad trestle (RM 1.1). <b>ALL SPECIES</b> - closed daily from 5:00 p.m.-7:00 a.m. Non-buoyant lure restriction Dec. 1-Feb. 28.		
	TROUT Other Game Fish	Dec. 1-Feb. 28 Dec. 1-Feb. 28	Min. size 14". Daily limit 2. Statewide min. size/daily limit.
<b>TOLT RIVER</b> (King Co.) from mouth to USGS trolley cable near confluence of North and South forks (858)	<b>CLOSED WATERS</b> - from USGS trolley cable to the falls in Section 21, Township 26N, Range 8E on North Fork, and to dam on South Fork.		
	TROUT Other Game Fish	June 1-Feb. 28 June 1-Feb. 28	Min. size 14". Daily limit 2. Selective gear rules June 1-Nov. 30. Statewide min. size/daily limit. Selective gear rules June 1-Nov. 30.
<b>TOLT RIVER, NORTH FORK</b> (King Co.) from falls upstream in Section 26	All Game Fish	June 1-Oct. 31	Catch-and-release. Selective gear rules.
<b>TOLT RIVER, SOUTH FORK</b> (King Co.) from dam upstream (858)	TROUT Other Game Fish	June 1-Oct. 31 June 1-Oct. 31	Min size 10". Daily limit 2. Selective gear rules. Statewide min. size/daily limit. Selective gear rules.
<b>TOUTLE RIVER</b> (Cowlitz Co.) from mouth to forks (573)	STEELHEAD SALMON	June 1-Nov. 30 Aug. 1-Nov. 30	Min. size 20". Daily limit 2 hatchery STEELHEAD only. Min. size 12". Daily limit 6. No more than 2 adults may be retained. Release wild COHO, and CHUM.
<b>TOUTLE RIVER, NORTH FORK</b> (Cowlitz Co.) (575)	<b>CLOSED WATERS</b> - from the posted deadline downstream of the fish collection facility upstream, and all tributaries. <b>ALL SPECIES</b> - night closure and non-buoyant lure restriction from confluence with South Fork to the mouth of the Green River Sept. 1-Oct. 15.		
	STEELHEAD SALMON	June 1-Nov. 30 Aug. 1-Nov. 30	Min. size 20". Daily limit 2 hatchery STEELHEAD only. Min. size 12". Daily limit 6. No more than 2 adults may be retained. Release wild COHO, and CHUM. From Kidd Valley Bridge near Hwy. 504 upstream release CHINOOK Oct. 1-Nov. 30.
<b>TOUTLE RIVER, SOUTH FORK</b> (Cowlitz Co.) mouth to 4100 Rd. Bridge (577)	<b>CLOSED WATERS</b> - all tributaries.		
	STEELHEAD	June 1-Mar. 31	Min. size 20". Daily limit 2 hatchery STEELHEAD only. Selective gear rules Dec. 1-Mar. 31.
from 4100 Rd. Bridge upstream to source (577)	<b>CLOSED WATERS</b> - all tributaries.		
	STEELHEAD	June 1-Nov. 30	Min. size 20". Daily limit 2 hatchery STEELHEAD only.
<b>TROUT CREEK</b> (Skamania Co.) (tributary to Wind River)	<b>CLOSED WATERS</b>		
<b>TYE RIVER</b> (King Co.) from Foss River to Alpine Falls (848)	TROUT Other Game Fish WHITEFISH	June 1-Oct. 31 June 1-Oct. 31 Nov. 1-Feb. 28	Min. size 14". Daily limit 2. Selective gear rules June 1-Oct. 31. See statewide rules. Selective gear rules June 1-Oct. 31. No min. size. Daily limit 15 WHITEFISH only.
	TROUT Other Game Fish	June 1-Oct. 31 June 1-Oct. 31	Min size 10". Daily limit 2. Statewide min. size/daily limit.
<b>UNCLE JOHN CREEK</b> (Mason Co.)	<b>CLOSED WATERS</b>		
<b>UNION RIVER</b> (Mason Co.) from mouth to North Shore Rd. Bridge (880)	All Game Fish STURGEON	June 1-Oct. 31 June 1-Oct. 31	Catch-and-release. Min. size 42." Max. 60."

(continued on next page)

Unless otherwise listed in the Special Rules, all Statewide Rules (pages 23, 26-27) remain in effect.



# Westside Rivers - Special Rules

WATER AND CATCH AREA CODE	SPECIES	SEASON	ADDITIONAL RULES
<b>UNION RIVER</b> (cont.) from North Shore Rd. Bridge to the lower bridge on the Old Belfair Hwy. (880)	All Game Fish	June 1-Aug. 15	Catch-and-release. Selective gear rules.
from lower bridge on the Old Belfair Hwy upstream (880)	<b>CLOSED WATERS</b> - from watershed boundary upstream (including all tributaries).		
	All Game Fish	June 1-Oct. 31	Catch-and-release. Selective gear rules.
<b>VALLEY CREEK</b> (Clallam Co.)	<b>Juveniles only (under 15 years old).</b>		
	All Game Fish	June 1-Oct. 31	Statewide min. size/daily limit.
<b>VANCE CREEK</b> (Mason Co.) (836)	TROUT Other Game Fish	June 1-Oct. 31 June 1-Oct. 31	Min. size 14". Daily limit 2. Statewide min. size/daily limit.
<b>VAN WINKLE CREEK</b> (Grays Harbor Co.) mouth to 400' below outlet of Lake Aberdeen Hatchery (419)	<b>ALL SPECIES</b> - night closure and non-buoyant lure restriction Aug. 16-Nov. 30.		
	All Game Fish SALMON	June 1-Oct. 31 Sept. 1-Jan. 31	Min. size 14". Daily limit 2. Min. size 12". Daily limit 6. No more than 2 adults may be retained. Release adult CHINOOK, wild adult COHO, and CHUM.
<b>VOIGHT CREEK</b> (Pierce Co.)	<b>CLOSED WATERS</b> - from mouth to Hwy. 162 Bridge.		
<b>WADDELL CREEK</b>	<i>See Black River (Thurston County)</i>		
<b>WALLACE RIVER</b> (Snohomish Co.) from mouth (furthest downstream railroad bridge) to 200' upstream of water intake of salmon hatchery (860)	<b>CLOSED WATERS</b> - closed from first Burlington-Northern Railroad Bridge downstream of Hwy. 2 to 200' upstream of water intake of salmon hatchery June 1-Aug. 31. <b>ALL SPECIES</b> - fishing from any floating device prohibited Nov. 1-Feb. 28.		
	TROUT Dolly Varden/bull trout Other Game Fish SALMON ▲ (pg.9)	June 1-Feb. 28 June 1-Feb. 28 June 1-Feb. 28 Sept. 1-Nov. 30	Min. size 14". Daily limit 2. Min. size 20". May be retained as part of TROUT daily limit. Statewide min. size/daily limit. Min. size 12". Daily limit 2 COHO only.
from 200' upstream of water intake of salmon hatchery to Olney Creek (860)	<b>ALL SPECIES</b> - fishing from any floating device prohibited Nov. 1-Feb. 28.		
	TROUT Dolly Varden/bull trout Other Game Fish	Nov. 1-Feb. 28 Nov. 1-Feb. 28 Nov. 1-Feb. 28	Min. size 14". Daily limit 2. Min. size 20". May be retained as part of TROUT daily limit. Statewide min. size/daily limit.
<b>WASHOUGAL RIVER</b> (Clark Co.) from mouth to Mt. Norway Bridge at Vernon Rd. (667)	The mouth is defined as a straight line projected from the James River pumphouse southeasterly across the Washougal River to the east end of the Hwy. 14 Bridge at the upper end of Lady Island. <b>ALL SPECIES</b> - night closure and non-buoyant lure restriction and line and weight and lure or bait must be moving (not stationary) Sept. 1-Oct. 31. When non-buoyant lure restrictions are in effect, only fish hooked in the mouth may be retained.		
	TROUT Other Game Fish STEELHEAD SALMON	June 1-Mar. 15 June 1-Mar. 15 Apr. 16-May 31 Aug. 1-Mar. 15	Catch-and-release except up to 2 hatchery steelhead may be retained. Statewide min. size/daily limit. Min. size 20". Daily limit 2 hatchery STEELHEAD only. Selective gear rules. Min. size 12". Daily limit 6. No more than 2 adults may be retained. Release wild COHO, and CHUM. Upstream of Little Washougal River release CHINOOK Oct. 1-Nov. 30.
from Mt. Norway Bridge upstream (667)	<b>CLOSED WATERS</b> - from bridge at Salmon Falls upstream including all tributaries. <b>ALL SPECIES</b> - night closure and non-buoyant lure restriction and line and weight and lure or bait must be moving (not stationary) Sept. 1-Oct. 31. When non-buoyant lure restrictions are in effect, only fish hooked in the mouth may be retained.		
	TROUT Other Game Fish SALMON	June 1-Mar. 15 June 1-Mar. 15 Aug. 1-Mar. 15	Catch-and-release except up to 2 hatchery steelhead may be retained. Statewide min. size/daily limit. Min. size 12". Daily limit 6. No more than 2 adults may be retained. Release wild COHO, and CHUM. Release CHINOOK Oct. 1-Nov. 30.
<b>WASHOUGAL RIVER, WEST (NORTH) FORK</b> (Clark/Skamania Co.) (665)	<b>CLOSED WATERS</b> - from mouth to water intake at WDFW Hatchery.		
	TROUT Other Game Fish	June 1-Mar. 15 June 1-Mar. 15	Catch-and-release except up to 2 hatchery steelhead may be retained. Statewide min. size/daily limit.
<b>WEST TWIN RIVER</b> (Clallam Co.) (882)	TROUT Other Game Fish	June 1-Feb. 28 June 1-Feb. 28	Min. size 14". Daily limit 2. Statewide min. size/daily limit.
<b>WHATCOM CREEK</b> (Whatcom Co.) from mouth to yellow markers below foot bridge below Dupont St. in Bellingham (884)	The mouth is defined by a line from the flashing light at the southwest end of the Port of Bellingham North Terminal to the southernmost point of the dike surrounding the Georgia Pacific treatment pond. <b>ALL SPECIES</b> - night closure and non-buoyant lure restriction Aug. 1-Dec. 31.		
	TROUT Other Game Fish SALMON ▲ (pg.9)	June 1-Feb. 28 June 1-Feb. 28 Aug. 1-Dec. 31	Min. size 14". Daily limit 2. Statewide min. size/daily limit. Min. size 12". Daily limit 6. No more than 2 adults may be retained.

(continued on next page)

# Westside Rivers - Special Rules

WATER AND CATCH AREA CODE	SPECIES	SEASON	ADDITIONAL RULES
<b>WHATCOM CREEK</b> (cont.) from footbridge below Dupont St. to stone bridge at Whatcom Falls Park (884)	<b>CLOSED WATERS</b> - from Woburn St. Bridge to the stone bridge at Whatcom Falls Park. <b>ALL SPECIES</b> - night closure and non-buoyant lure restriction Aug. 1-Dec. 31.		
	TROUT Other Game Fish	June 1-Feb. 28 June 1-Feb. 28	Min. size 14". Daily limit 2. Statewide min. size/daily limit.
from stone bridge at Whatcom Falls Park to Lake Whatcom (884)	<b>ALL SPECIES</b> - night closure and non-buoyant lure restriction Aug. 1-Oct. 31. <b>Juveniles only (under 15 years old).</b>		
	TROUT Other Game Fish	Last Sat. in Apr.-Oct. 31 Last Sat. in Apr.-Oct. 31	No min. size, Daily limit 2. Statewide min. size/daily limit.
<b>WHITE (STUCK) RIVER</b> (Pierce Co.) from mouth to R St. Bridge in Auburn (808)	<b>ALL SPECIES</b> - night closure and non-buoyant lure restriction Oct. 1-Nov. 30.		
	TROUT Other Game Fish	Oct. 1-Feb. 28 Oct. 1-Feb. 28	Min. size 14". Daily limit 2. Statewide min. size/daily limit.
from R St. Bridge in Auburn to Hwy. 410 Bridge at Buckley (808)	<b>CLOSED WATERS</b> - Puget Power canal including screen bypass channel above screen at Dingle Basin. <b>ALL SPECIES</b> - night closure and non-buoyant lure restriction Oct. 1-Oct. 31.		
	TROUT Other Game Fish	Oct. 1-Oct. 31 Oct. 1-Oct. 31	Min. size 14". Daily limit 2. Statewide min. size/daily limit.
from Weyerhaeuser 6000 Rd. Bridge (Bridge Camp) upstream (808)	<b>ALL SPECIES</b> - night closure and non-buoyant lure restriction Oct. 1-Nov. 30.		
	All Game Fish WHITEFISH	June 1-Oct. 31 Nov. 1-Jan. 31	Statewide min. size/daily limit. No min. size. Daily limit 15 WHITEFISH only.
<b>WHITECHUCK RIVER</b> (Snohomish Co.) (828)	TROUT Dolly Varden/bull trout Other Game Fish	June 1-Oct. 31 June 1-Oct. 31 June 1-Oct. 31	Min. size 8". Daily limit 2. Min. size 20". May be retained as part of TROUT daily limit. Statewide min. size/daily limit.
	<b>WILLAPA RIVER</b> (Pacific Co.) from mouth (Dept. of Fish and Wildlife boat launch in South Bend) to Hwy. 6 Bridge approximately 2 miles below mouth of Trap Creek (424)		
from Hwy. 6 Bridge to Fork Creek (424)	<b>ALL SPECIES</b> - night closure and single barbless hooks required and line and weight and lure or bait must be moving (not stationary) Aug. 16-Nov. 30. Fishing from any floating device prohibited from bridge on Willapa Rd. (Camp One Bridge) to Fork Creek Nov. 1-Mar. 31.		
	All Game Fish SALMON STURGEON	June 1-Mar. 31 Aug. 1-Jan. 31 Year-round	Catch-and-release except up to 2 hatchery STEELHEAD may be retained. Min. size 12". Daily limit 6. No more than 3 adults may be retained. No more than 1 may be a wild adult COHO and no more than 2 may be adult CHINOOK. No more than 2 CHUM may be retained. Min. size 42". Max. size 60". Daily limit 1.
from Fork Creek upstream (424)	<b>ALL SPECIES</b> - night closure and single barbless hooks required Aug. 16-Nov. Line and weight and lure or bait must be moving (not stationary) 30. Aug. 16-Nov. 30. Fishing from any floating device prohibited from bridge on Willapa Rd. (Camp One Bridge) to Fork Creek Nov. 1-Mar. 31.		
	All Game Fish SALMON	June 1-Mar. 31 Oct. 16-Jan. 31	Catch-and-release except up to 2 hatchery STEELHEAD may be retained. Min. size 12". Daily limit 6. No more than 3 adults may be retained. No more than 1 may be a wild adult COHO and no more than 2 may be adult CHINOOK. No more than 2 CHUM may be retained.
from Fork Creek upstream (424)	<b>ALL SPECIES</b> - Night closure and non-buoyant lure restriction Aug. 16-Oct. 31.		
	All Game Fish	June 1-Oct. 31	Catch-and-release. Selective gear rules.
<b>WILLAPA RIVER, SOUTH FORK</b> (Pacific Co.) (422)	<b>CLOSED WATERS</b> - from falls downstream 400' <b>ALL SPECIES</b> - Night closure and non-buoyant lure restriction Aug. 16-Nov. 30.		
	All Game Fish	June 1-Feb. 28	Catch-and-release except up to 2 hatchery STEELHEAD may be retained.
<b>WILLIAMS CREEK</b> (Pacific Co.)	All Game Fish	June 1-Feb. 28	Catch-and-release. Selective gear rules.
<b>WIND RIVER</b> (Skamania Co.) from mouth (boundary line/ markers) to Burlington-Northern Railroad Bridge (680)	<b>ALL SPECIES</b> - May 1-June 30 night closure and non-buoyant lure restriction. Aug. 1-Oct. 31 non-buoyant lure restriction.		
	SALMON & STEELHEAD TROUT Other Game Fish SALMON	Mar. 16-June 30 July 1-Mar. 15 July 1-Mar. 15 Aug. 1-Oct. 31	Min. size 12" for SALMON. Min. size 20" for STEELHEAD. Daily limit is a total of 2 SALMON or hatchery STEELHEAD, or 1 of each. Min. size 14". Daily limit 2. Statewide min. size/daily limit. Min. size 12". Daily limit 6. No more than 2 adults may be retained.

(continued on next page)

Unless otherwise listed in the Special Rules, all Statewide Rules (pages 23, 26-27) remain in effect.

# Westside Rivers - Special Rules

WATER AND CATCH AREA CODE	SPECIES	SEASON	ADDITIONAL RULES
<b>WIND RIVER</b> (cont.) from Burlington-Northern Railroad Bridge to 100' above Shipherd Falls (680)	<b>CLOSED WATERS</b> - from 400' below to 100' above Shipherd Falls. <b>ALL SPECIES</b> - night closure and non-buoyant lure restriction May 1-June 30. Non-buoyant lure restriction Aug. 1-Oct. 31.		
	SALMON & STEELHEAD SALMON	Mar. 16-June 30 Aug. 1-Oct. 31	Min. size 12" for SALMON. Min. size 20" for STEELHEAD. Daily limit is a total of 2 SALMON or hatchery STEELHEAD, or 1 of each. Min. size 12". Daily limit 6. No more than 2 adults may be retained. Release CHINOOK.
from 100' above Shipherd Falls upstream (677)	TROUT Other Game Fish	July 1-Mar. 15 July 1-Mar. 15	Min. size 14". Daily limit 2. Statewide min. size/daily limit.
<b>WIND RIVER</b> (cont.) from 100' above Shipherd Falls upstream (677)	<b>CLOSED WATERS</b> - from a boundary marker approximately 800 yards downstream of Carson National Fish Hatchery upstream, including all tributaries and from 400' below to 100' above the coffer dam. <b>ALL SPECIES</b> - Night closure and non-buoyant lure restriction May 1-June 30.		
	SALMON & STEELHEAD	May 1-June 30	Min. size 12" for SALMON. Min. size 20" for STEELHEAD. Daily limit is a total of 2 SALMON or hatchery STEELHEAD, or 1 of each.
<b>WINSTON CREEK</b> (Lewis Co.) (tributary to Cowlitz River)	TROUT Other Game Fish	June 1-Oct. 31 June 1-Oct. 31	Min. size 10" Daily limit 2. Selective gear rules. Statewide min. size/daily limit. Selective gear rules.
<b>WISHKAH RIVER</b> (Grays Harbor Co.) from mouth to WEST FORK (335)	<b>ALL SPECIES</b> - single barbless hooks required Aug. 16-Nov. 30.		
	TROUT Other Game Fish SALMON	June 1-Feb. 28 June 1-Feb. 28 Oct. 1-Nov. 30	Min. size 14". Daily limit 2. Release wild CUTTHROAT. Statewide min. size/daily limit. Min. size 12". Daily limit 6. No more than 2 adults may be retained. Release adult CHINOOK.
from mouth of WEST FORK to 400' below the outlet of Wishkah rearing ponds (335)	All Game Fish	Mar. 1-Mar. 31	Catch-and-release except up to 2 hatchery STEELHEAD may be retained. Selective gear rules.
from mouth of WEST FORK to 400' below the outlet of Wishkah rearing ponds (335)	<b>CLOSED WATERS</b> - from dam at Wishkah Rearing Ponds (formerly Mayr Bros.) downstream to 400' below outlet channel.		
	TROUT Other Game Fish All Game Fish	June 1-Feb. 28 June 1-Feb. 28 Mar. 1-Mar. 31	Min. size 14". Daily limit 2. Release wild CUTTHROAT. Statewide min. size/daily limit. Catch-and-release except up to 2 hatchery STEELHEAD may be retained. Selective gear rules.
from dam upstream (335)	TROUT Other Game Fish	June 1-Oct. 31 June 1-Oct. 31	Min. size 14". Daily limit 2. Release wild CUTTHROAT. Statewide min. size/daily limit.
<b>WISHKAH RIVER, EAST FORK</b> (Grays Harbor Co.) (335)	TROUT Other Game Fish	June 1-Oct. 31 June 1-Oct. 31	Min. size 14". Daily limit 2. Release wild CUTTHROAT. Statewide min. size/daily limit.
<b>WISHKAH RIVER, WEST FORK</b> (Grays Harbor Co.) (335)	TROUT Other Game Fish	June 1-Oct. 31 June 1-Oct. 31	Min. size 14". Daily limit 2. Release wild CUTTHROAT. Statewide min. size/daily limit.
<b>WOODLAND CREEK</b> (Thurston Co.)	TROUT Other Game Fish	June 1-Oct. 31 June 1-Oct. 31	Min. size 14". Daily limit 2. Statewide min. size/daily limit.
<b>WYNOOCHEE RIVER</b> (Grays Harbor Co.) from mouth to 7400 Line Bridge above mouth of Schafer Creek (337)	<b>ALL SPECIES</b> - single barbless hooks required Aug. 16-Nov. 30.		
	TROUT Other Game Fish SALMON	June 1-Mar. 31 June 1-Mar. 31 Oct. 1-Nov. 30	Min. size 14". Daily limit 2. Statewide min. size/daily limit. Min. size 12". Daily limit 6. No more than 2 adults may be retained. Release adult CHINOOK.
from 7400 Line Bridge above mouth of Schafer Creek upstream (337)	SALMON	Dec. 1-Jan. 31	Min. size 12". Daily limit 6. No more than 2 adults may be retained. Only 1 may be a wild adult COHO. Release adult CHINOOK.
	EULACHON	CLOSED	
from 7400 Line Bridge above mouth of Schafer Creek upstream (337)	<b>CLOSED WATERS</b> - from Wynoochee Dam downstream 400' and from barrier dam near Grisdale downstream 400'.		
	TROUT Other Game Fish All Game Fish	June 1-Oct. 31 June 1-Oct. 31 Dec. 1-Mar. 31	Min. size 14". Daily limit 2. Selective gear rules. Statewide min. size/daily limit. Selective gear rules. Catch-and-release except up to 2 hatchery STEELHEAD may be retained. Selective gear rules. Fishing from a floating device prohibited.
EULACHON	CLOSED		
<b>YELLOWJACKET CREEK</b> (Lewis Co.) (tributary to Cispus River)	TROUT Other Game Fish	June 1-Oct. 31 June 1-Oct. 31	Min. size 12". Daily limit 2. Selective gear rules. Statewide min. size/daily limit. Selective gear rules.

# Westside Lakes - Special Rules

WATER	SPECIES	SEASON	ADDITIONAL RULES
<b>ABERDEEN LAKE</b> (Grays Harbor Co.)	All Game Fish	Last Sat. in Apr.-Oct. 31	Statewide min. size/daily limit.
<b>ALDRICH LAKE</b> (Mason Co.)	All Game Fish	Last Sat. in Apr.-Oct. 31	Statewide min. size/daily limit.
<b>ALDWELL LAKE</b> (Clallam Co.)	<b>ALL SPECIES</b> - selective gear rules, except motors allowed.		
	TROUT Other Game Fish	Last Sat. in Apr.-Oct. 31 Last Sat. in Apr.-Oct. 31	Min. size 12". Daily limit 2. Statewide min. size/daily limit.
<b>ALEXANDER LAKE</b> (Kitsap Co.)	<b>CLOSED WATERS</b>		
<b>AMERICAN LAKE</b> (Pierce Co.)	All Game Fish	Year-round	Statewide min. size/daily limit. Chumming permitted.
<b>ANDERSON LAKE</b> (Jefferson Co.)	All Game Fish	Last Sat. in Apr.-Oct. 31	Statewide min. size/daily limit. Internal combustion engines prohibited. Catch-and-release and selective gear rules Sept. 1-Oct. 31.
<b>ARMSTRONG LAKE</b> (Snohomish Co.)	All Game Fish	Last Sat. in Apr.-Oct. 31	Statewide min. size/daily limit.
<b>BAKER LAKE</b> (Whatcom Co.)	<b>CLOSED WATERS</b> - area 200' in radius around pump discharge at the south end of lake.		
	TROUT Other Game Fish	Last Sat. in Apr.-Oct. 31 Last Sat. in Apr.-Oct. 31	Min. size 6". Maximum size 18". Daily limit 5. Chumming permitted. Statewide min. size/daily limit. Chumming permitted.
<b>BATTLE GROUND LAKE</b> (Clark Co.)	All Game Fish	Year-round	Statewide min. size/daily limit. No more than 2 TROUT over 20" may be retained. Internal combustion engines prohibited.
<b>BAY LAKE</b> (Pierce Co.)	All Game Fish	Last Sat. in Apr.-Oct. 31	Statewide min. size/daily limit.
<b>BEAVER LAKE</b> (Clallam Co.)	<b>ALL SPECIES</b> - selective gear rules, except electric motors allowed.		
	TROUT Other Game Fish	Year-round Year-round	No min. size, max. size 12". Daily limit 5. Statewide min. size/daily limit.
<b>BEAVER PONDS</b>	<b>See Westside Rivers - Special Rules</b>		
<b>BENSON LAKE</b> (Mason Co.)	All Game Fish	Last Sat. in Apr.-Oct. 31	Statewide min. size/daily limit.
<b>BIG LAKE</b> (Skagit Co.)	CRAPPIE Other Game Fish SALMON	Year-round Year-round Year-round	Min. size 9". Daily limit 10. Statewide min. size/daily limit. Landlocked SALMON rules apply.
<b>BLACK LAKE</b> (Pacific Co.)	All Game Fish	Last Sat. in Apr.-Oct. 31	Statewide min. size/daily limit.
<b>BLACK LAKE</b> (Thurston Co.)	CRAPPIE Other Game Fish	Year-round Year-round	Min. size 9". Daily limit 10. Statewide min. size/daily limit.
<b>BLUE LAKE</b> (Cowlitz Co.)	All Game Fish	Last Sat. in Apr.-Oct. 31	Catch-and-release. Selective gear rules.
<b>BOSWORTH LAKE</b> (Snohomish Co.)	All Game Fish	Last Sat. in Apr.-Oct. 31	Statewide min. size/daily limit.
<b>BOYLE LAKE</b> (King Co.)	<b>CLOSED WATERS</b> - inlet and outlet.		
	All Game Fish	Last Sat. in Apr.-Oct. 31	Statewide min. size/daily limit.
<b>BRADLEY LAKE</b> (Pierce Co.)	All Game Fish SALMON	Year-round Year-round	Statewide min. size/daily limit. Landlocked SALMON rules apply.
<b>BRIDGES LAKE</b> (King Co.)	<b>CLOSED WATERS</b> - inlet and outlet.		
	All Game Fish	Last Sat. in Apr.-Oct. 31	Statewide min. size/daily limit.
<b>BUCK LAKE</b> (Kitsap Co.)	All Game Fish	Last Sat. in Apr.-Oct. 31	Statewide min. size/daily limit.
<b>CADY LAKE</b> (Mason Co.)	All Game Fish	Year-round	Catch-and-release and fly fishing only. Internal combustion engines prohibited.
<b>CAIN LAKE</b> (Whatcom Co.)	All Game Fish	Last Sat. in Apr.-Oct. 31	Statewide min. size/daily limit.
<b>CALLIGAN LAKE</b> (King Co.)	<b>CLOSED WATERS</b> - all tributary streams and upper 1/3 of outlet stream.		
	All Game Fish	June 1-Oct. 31	Statewide min. size/daily limit.
<b>CAMPBELL LAKE</b> (Skagit Co.)	CRAPPIE Other Game Fish	Year-round Year-round	Min. size 9". Daily limit 10. Statewide min. size/daily limit.

Unless otherwise listed in the Special Rules, all Statewide Rules (pages 23, 26-27) remain in effect.



# Westside Lakes - Special Rules

WATER	SPECIES	SEASON	ADDITIONAL RULES
<b>CAPITOL LAKE</b> (Thurston Co.) from outlet to 400' below lowest Tumwater Falls (Deschutes River) fish ladder (728)	<b>CLOSED WATERS</b> - Percival Cove, west of set of markers on western shoreline of south basin of Capitol Lake. The operation of all motorboats is prohibited in Capitol Lake north of railroad trestle crossing, unless prior written authorization is first obtained from the Director of General Administration. <b>ALL SPECIES</b> - night closure and non-buoyant lure restriction Aug. 1-Nov. 30.		
	TROUT Other Game Fish TROUT SALMON ▲ (pg.9)	June 1-July 31 June 1-Mar. 31 Aug. 1-Mar.31 July 1-Nov. 30	Min. size 8". Daily limit 5. Statewide min. size/daily limit. Min. size 14". Daily limit 2. Min. size 12". Daily limit 6. No more than 2 adults may be retained. Release COHO.
<b>CARLISLE LAKE</b> (Lewis Co.)	<b>ALL SPECIES</b> - internal combustion engines prohibited.		
	All Game Fish SALMON	Last Sat. in Apr.-Feb. 28 Last Sat. in Apr.-Feb. 28	Statewide min. size/daily limit. Landlocked SALMON rules apply.
<b>CARNEY LAKE</b> (Pierce Co.)	<b>ALL SPECIES</b> - internal combustion engines prohibited.		
	All Game Fish All Game Fish SALMON SALMON	Last Sat. in Apr.-June 30 Sept. 1-Nov. 30 Last Sat. in Apr.-June 30 Sept. 1-Nov. 30	Statewide min. size/daily limit. Statewide min. size/daily limit. Landlocked SALMON rules apply. Landlocked SALMON rules apply.
<b>CARSON LAKE</b> (Mason Co.)	All Game Fish	Last Sat. in Apr.-Oct. 31	Statewide min. size/daily limit.
<b>CASCADE LAKE</b> (San Juan Co.)	All Game Fish	Last Sat. in Apr.-Oct. 31	Statewide min. size/daily limit.
<b>CASES POND</b> (Pacific Co.)	<b>Juveniles only (under 15 years old).</b>		
	All Game Fish SALMON	Last Sat. in Apr.-Nov. 30 Last Sat. in Apr.-Nov. 30	Statewide min. size/daily limit. Landlocked SALMON rules apply.
<b>CASSIDY LAKE</b> (Snohomish Co.)	CRAPPIE Other Game Fish	Year-round Year-round	Min. size 9". Daily limit 10. Statewide min. size/daily limit.
	TROUT Other Game Fish	Year-round Year-round	Min. size 16". Daily limit 1. Selective gear rules. Statewide min. size/daily limit. Selective gear rules.
<b>CAVANAUGH LAKE</b> (Skagit Co.)	All Game Fish	Year-round	Statewide min. size/daily limit. Chumming permitted.
<b>CHAMBERS LAKE</b> (Pierce Co.) (within Ft. Lewis Military Reservation)	<b>ALL SPECIES</b> - selective gear rules, except electric motors allowed. Contact Ft. Lewis (253) 967-6277 or (253) 967-9686 for a land use permit.		
	TROUT Other Game Fish	Year-round Year-round	Catch-and-release. Statewide min. size/daily limit.
<b>CHAPLAIN LAKE</b> (Snohomish Co.)	<b>CLOSED WATERS</b>		
<b>CHEHALIS RIVER POTHOLE</b> (adjacent to the Chehalis River south of Hwy. 12 in Grays Harbor Co., this does not include sloughs or beaver ponds)	All Game Fish	Last Sat. in Apr.-Oct. 31	Statewide min. size/daily limit.
<b>CLARA LAKE</b> (Mason Co.) (formerly Don Lake)	All Game Fish	Last Sat. in Apr.-Oct. 31	Statewide min. size/daily limit.
<b>CLEAR LAKE</b> (Pierce Co.)	All Game Fish SALMON	Last Sat. in Apr.-Oct. 31 Last Sat. in Apr.-Oct. 31	Statewide min. size/daily limit. Chumming permitted. Landlocked SALMON rules apply. Chumming permitted.
<b>CLEAR LAKE</b> (Thurston Co.)	All Game Fish	Last Sat. in Apr.-Oct. 31	Statewide min. size/daily limit.
<b>COLDWATER LAKE</b> (Cowlitz Co.)	Limited access available, contact National Volcanic Monument Headquarters (360) 449-7800 or (360) 274-2114 for specific information. <b>CLOSED WATERS</b> - all inlet and outlet streams. <b>ALL SPECIES</b> - selective gear rules, except electric motors allowed.		
	TROUT Other Game Fish	Year-round Year-round	Min. size 16". Daily limit 1. Statewide min. size/daily limit.
<b>COLLINS LAKE</b> (Mason Co.)	All Game Fish	Last Sat. in Apr.-Oct. 31	Statewide min. size/daily limit.
<b>COTTAGE LAKE</b> (King Co.)	All Game Fish	Last Sat. in Apr.-Oct. 31	Statewide min. size/daily limit.
<b>COUNTY LINE PONDS</b> (Skagit/Whatcom Co.)	<b>CLOSED WATERS</b>		

# Westside Lakes - Special Rules

WATER	SPECIES	SEASON	ADDITIONAL RULES
<b>COWLITZ FALLS RESERVOIR</b>	<i>See Scanewa Lake (Lewis County)</i>		
<b>CRABAPPLE LAKE</b> (Snohomish Co.)	All Game Fish	Last Sat. in Apr.-Oct. 31	Statewide min. size/daily limit.
<b>CRESCENT LAKE</b> (Pierce Co.)	All Game Fish	Last Sat. in Apr.-Oct. 31	Statewide min. size/daily limit.
<b>CROCKER LAKE</b> (Jefferson Co.)	<b>CLOSED WATERS</b>		
<b>CUSHMAN RESERVOIR</b> (Mason Co.)	All Game Fish SALMON	Year-round Year-round	Statewide min. size/daily limit. Landlocked SALMON rules apply.
<b>DAMON LAKE</b> (Grays Harbor Co.)	All Game Fish	June 1-Oct. 31	Statewide min. size/daily limit.
<b>DAVIS LAKE</b> (Lewis Co.)	All Game Fish	Last Sat. in Apr.-Feb. 28	Statewide min. size/daily limit.
<b>DE COURSEY POND</b> (Pierce Co.)	<b>Juveniles only (under 15 years old).</b>		
	All Game Fish SALMON	Last Sat. in Apr.-Nov. 30 Last Sat. in Apr.-Nov. 30	Statewide min. size/daily limit. Landlocked SALMON rules apply.
<b>DEEP LAKE</b> (Thurston Co.)	All Game Fish	Last Sat. in Apr.-Oct. 31	Statewide min. size/daily limit.
<b>DEER LAKE</b> (Mason Co.)	All Game Fish	Last Sat. in Apr.-Oct. 31	Statewide min. size/daily limit.
<b>DEER LAKE</b> (Island Co.)	All Game Fish	Last Sat. in Apr.-Oct. 31	Statewide min. size/daily limit.
<b>DEVEREAUX LAKE</b> (Mason Co.)	All Game Fish	Last Sat. in Apr.-Oct. 31	Statewide min. size/daily limit.
<b>DEVIL'S LAKE</b> (Jefferson Co.)	All Game Fish	Last Sat. in Apr.-Oct. 31	Statewide min. size/daily limit.
<b>DRANO LAKE</b> (Skamania Co.) (Little White Salmon River) downstream of markers on point of land downstream and across from Little White Salmon National Fish Hatchery and upstream of Hwy. 14 Bridge <b>(618)</b>	<b>ALL SPECIES</b> - Closed Wednesdays from second Wednesday in April through May 31 and during October. Non-buoyant lure restriction Aug. 1-Dec. 31. Night closure and non-buoyant lure restriction May 1-June 30.  TROUT Other Game Fish SALMON & STEELHEAD SALMON	July 1-Mar. 15 May 1- Mar. 31 Mar. 16-June 30  Aug. 1-Dec. 31	Catch and release except up to 2 Hatchery. STEELHEAD may be retained. Statewide min. size/daily limit. SALMON min. size 12". STEELHEAD min. size 20". Daily limit is a total of 2 SALMON or hatchery STEELHEAD, or 1 of each. Min. size 12". Daily limit 6. No more than 2 adults may be retained.
<b>DUCK LAKE</b> (Grays Harbor Co.)	CRAPPIE Other Game Fish	Year-round Year-round	Min. size 9". Daily limit 10. Statewide min. size/daily limit.
<b>EBEY LAKE</b> (Snohomish Co.) (Little Lake)	<b>ALL SPECIES</b> - fly fishing only. Motors prohibited.		
	TROUT Other Game Fish	Year-round Year-round	Min. size 18". Daily limit 1. Statewide min. size/daily limit.
<b>ECHO LAKE</b> (Snohomish Co.) (Near Maltby)	All Game Fish	Last Sat. in Apr.-Oct. 31	Statewide min. size/daily limit.
<b>ERIE LAKE</b> (Skagit Co.)	All Game Fish	Last Sat. in Apr.-Oct. 31	Statewide min. size/daily limit.
<b>FAILOR LAKE</b> (Grays Harbor Co.)	All Game Fish	Last Sat. in Apr.-Oct. 31	Statewide min. size/daily limit.
<b>FAZON LAKE</b> (Whatcom Co.)	<b>ALL SPECIES</b> - fishing from any floating device prohibited Oct. 4-Jan. 15.		
	CHANNEL CATFISH Other Game Fish	Year-round Year-round	No min. size. Daily limit 2. Possession limit 2. Statewide min. size/daily limit.
<b>FORT BORST PARK POND</b> (Lewis Co.)	<b>Juveniles only (under 15 years old).</b>		
	All Game Fish	Last Sat. in Apr.-Feb. 28	Statewide min. size/daily limit.
<b>FORTSON MILL POND #2</b> (Snohomish Co.)	<b>Juveniles only (under 15 years old).</b>		
	All Game Fish	Last Sat. in Apr.-Oct. 31	Statewide min. size/daily limit.
<b>FRANZ LAKE</b> (Skamania Co.)	<b>CLOSED WATERS</b>		
<b>GENEVA LAKE</b> (King Co.)	All Game Fish	Last Sat. in Apr.-Oct. 31	Statewide min. size/daily limit.
<b>GIBBS LAKE</b> (Jefferson Co.)	<b>ALL SPECIES</b> -selective gear rules, except electric motors allowed.		
	TROUT Other Game Fish	Year-round Year-round	Catch-and-release. Statewide min. size/daily limit.

# Westside Lakes - Special Rules

WATER	SPECIES	SEASON	ADDITIONAL RULES
<b>GISSBURG POND</b> (Snohomish Co.)	CHANNEL CATFISH Other Game Fish	Year-round Year-round	No min. size. Daily limit 2. Statewide min. size/daily limit.
<b>GISSBURG POND, NORTH</b> (Snohomish Co.)	<b>Juveniles only (under 15 years old).</b>		
	CHANNEL CATFISH Other Game Fish	Last Sat. in Apr.-Oct. 31 Last Sat. in Apr.-Oct. 31	No min. size. Daily limit 2. Statewide min. size/daily limit.
<b>GOODWIN LAKE</b> (Snohomish Co.)	All Game Fish	Year-round	Statewide min. size/daily limit. Chumming permitted.
<b>GOSS LAKE</b> (Island Co.)	All Game Fish	Last Sat. in Apr.-Oct. 31	Statewide min. size/daily limit.
<b>GRANITE LAKES</b> (Skagit Co.) (near Marblemount)	GRAYLING Other Game Fish	Year-round Year-round	Catch-and-release. Statewide min. size/daily limit.
<b>GRASS LAKE</b> (Mason Co.)	All Game Fish	Last Sat. in Apr.-Oct. 31	Statewide min. size/daily limit.
<b>GRIZZLY LAKE</b> (Skamania Co.)	<b>CLOSED WATERS</b>		
<b>HANCOCK LAKE</b> (King Co.)	<b>CLOSED WATERS</b> - all tributary streams and upper 1/3 of outlet stream.		
	All Game Fish	June 1-Oct. 31	Statewide min. size/daily limit.
<b>HARRISON POND</b> (Skagit Co.)	<b>CLOSED WATERS</b>		
<b>HATCHERY LAKE</b> (Mason Co.)	All Game Fish	Last Sat. in Apr.-Oct. 31	Statewide min. size/daily limit.
<b>HAVEN LAKE</b> (Mason Co.)	All Game Fish	Last Sat. in Apr.-Oct. 31	Statewide min. size/daily limit.
<b>HEART LAKE</b> (Skagit Co.) (near Anacortes)	All Game Fish	Last Sat. in Apr.-Oct. 31	Statewide min. size/daily limit.
<b>HEINS LAKE</b> (Kitsap Co.)	<b>CLOSED WATERS</b>		
<b>HEMLOCK LAKE</b> (Skamania Co.) (Trout Creek Reservoir)	<b>CLOSED WATERS</b>		
<b>HICKS LAKE</b> (Thurston Co.)	All Game Fish	Last Sat. in Apr.-Oct. 31	Statewide min. size/daily limit.
<b>HORSESHOE LAKE</b> (Clark/Cowlitz Co.)	TROUT Other Game Fish SALMON	Year-round Year-round Year-round	Statewide min. size/daily limit, except no more than 2 over 20" may be retained. Statewide min. size/daily limit. Landlocked SALMON rules apply.
<b>HORSESHOE LAKE</b> (Jefferson Co.)	TROUT Other Game Fish	Last Sat. in Apr.-Oct. 31 Last Sat. in Apr.-Oct. 31	No min. size. Daily limit 1. Selective gear rules. Statewide min. size/daily limit. Selective gear rules.
<b>HORSESHOE LAKE</b> (Kitsap Co.)	All Game Fish SALMON	Last Sat. in Apr.-Oct. 31 Last Sat. in Apr.-Oct. 31	Statewide min. size/daily limit. Landlocked SALMON rules apply.
<b>HOWARD LAKE</b> (Snohomish Co.)	All Game Fish	Last Sat. in Apr.-Oct. 31	Statewide min. size/daily limit.
<b>HOWELL LAKE</b> (Mason Co.)	All Game Fish	Last Sat. in Apr.-Oct. 31	Statewide min. size/daily limit.
<b>HOZOMEEN LAKE</b> (Whatcom Co.)	All Game Fish	July 1-Oct. 31	Statewide min. size/daily limit.
<b>ICEHOUSE LAKE</b> ( Skamania Co.)	TROUT Other Game Fish	Year-round Year-round	Statewide min. size/daily limit, except no more than 2 over 20" may be retained. Statewide min. size/daily limit.
<b>INDIAN HEAVEN WILDERNESS LAKES</b> (Skamania Co.)	TROUT Other Game Fish	Year-round Year-round	No min. size. Daily limit 3. Statewide min. size/daily limit.
<b>JACKSON LAKE</b> (Pierce Co.)	All Game Fish	Last Sat. in Apr.-Oct. 31	Statewide min. size/daily limit.
<b>JENNINGS PARK POND</b> (Snohomish Co.)	<b>Juveniles only (under 15 years old).</b>		
	All Game Fish	Last Sat. in Apr.-Oct. 31	Statewide min. size/daily limit.
<b>KENNEDY CREEK POND</b> (Thurston Co.)	All Game Fish	Last Sat. in Apr.-Oct. 31	Statewide min. size/daily limit.
<b>KI LAKE</b> (Snohomish Co.)	All Game Fish	Last Sat. in Apr.-Oct. 31	Statewide min. size/daily limit.

# Westside Lakes - Special Rules

WATER	SPECIES	SEASON	ADDITIONAL RULES
<b>KIDNEY LAKE</b> (Skamania Co.)	All Game Fish	Last Sat. in Apr.-Feb. 28	Statewide min. size/daily limit.
<b>KINGS LAKE BOG</b> (King Co.)	<b>CLOSED WATERS</b>		
<b>KLAUS LAKE</b> (King Co.)	<b>CLOSED WATERS</b> - inlet and outlet to 1st Weyerhaeuser spur.		
	All Game Fish	Last Sat. in Apr.-Oct. 31	Statewide min. size/daily limit.
<b>KLINELINE POND</b> (Clark Co.)	TROUT Other Game Fish	Year-round Year-round	Statewide min. size/daily limit. No more than 2 over 20" may be retained. Statewide min. size/daily limit.
<b>KOENEMAN LAKE</b> (Kitsap Co.) (formerly Fern Lake)	All Game Fish	Last Sat. in Apr.-Oct. 31	Catch-and-release. Selective gear rules.
<b>KRESS LAKE</b> (Cowlitz Co.)	<b>ALL SPECIES</b> - internal combustion engines prohibited.		
	TROUT Other Game Fish SALMON	Year-round Year-round Year-round	Statewide min. size/daily limit. No more than 2 over 20" may be retained. Statewide min. size/daily limit. Landlocked SALMON rules apply.
<b>LAKE WASHINGTON SHIP CANAL</b>	<i>See Washington Ship Canal, Lake (King County)</i>		
<b>LANGLOIS LAKE</b> (King Co.)	All Game Fish	Last Sat. in Apr.-Oct. 31	Statewide min. size/daily limit.
<b>LEWIS RIVER POWER CANAL</b> (Cowlitz Co.) and old Lewis River streambed between Swift No. 1 Power- house and Swift No. 2 Powerhouse	<b>CLOSED WATERS</b>		
<b>LIMERICK, LAKE</b> (Mason Co.)	All Game Fish	Last Sat. in Apr.-Oct. 31	Statewide min. size/daily limit.
<b>LINCOLN POND</b> (Clallam Co.)	<b>Juveniles only (under 15 years old).</b>		
	All Game Fish SALMON	Year-round Year-round	Statewide min. size/daily limit. Landlocked SALMON rules apply.
<b>LITTLE ASH LAKE</b> (Skamania Co.)	TROUT Other Game Fish	Year-round Year-round	Statewide min. size/daily limit. No more than 2 over 20" may be retained. Statewide min. size/daily limit.
<b>LONE LAKE</b> (Island Co.)	<b>ALL SPECIES</b> - selective gear rules, except motors allowed.		
	TROUT Other Game Fish	Year-round Year-round	Min. size 18". Daily limit 1. Statewide min. size/daily limit.
<b>LONG LAKE</b> (Thurston Co.)	All Game Fish	Last Sat. in Apr.-Oct. 31	Statewide min. size/daily limit.
<b>LONG'S POND</b> (Thurston Co.)	<b>Juveniles only (under 15 years old).</b>		
	All Game Fish	Year-round	Statewide min. size/daily limit.
<b>LOOMIS LAKE</b> (Pacific Co.)	All Game Fish	Last Sat. in Apr.-Oct. 31	Statewide min. size/daily limit.
<b>LOOMIS POND</b> (Grays Harbor Co.)	<b>CLOSED WATERS</b>		
<b>LOVE LAKE</b> (Clark Co.)	<b>CLOSED WATERS</b>		
<b>LOWER LENA LAKE</b> (Jefferson Co.)	<b>CLOSED WATERS</b> - inlet stream from mouth upstream to footbridge (about 100').		
	All Game Fish	Year-round	Statewide min. size/daily limit.
<b>LUCAS SLOUGH</b> (Skagit Co.)	<b>CLOSED WATERS</b>		
<b>LUDLOW LAKE</b> (Jefferson Co.)	All Game Fish	Last Sat. in Apr.-Oct. 31	Statewide min. size/daily limit. Access via Pope Resources private roads only.
<b>MAGGIE LAKE</b> (Mason Co.)	All Game Fish SALMON	Last Sat. in Apr.-Nov. 30 Last Sat. in Apr.-Nov. 30	Statewide min. size/daily limit. Landlocked SALMON rules apply.
<b>MARGARET LAKE</b> (King Co.)	All Game Fish	Last Sat. in Apr.-Oct. 31	Statewide min. size/daily limit.
<b>MARTHA LAKE</b> (Snohomish Co.) (Alderwood Manor)	All Game Fish	Last Sat. in Apr.-Oct. 31	Statewide min. size/daily limit.

Westside Freshwater








Unless otherwise listed in the Special Rules, all Statewide Rules (pages 23, 26-27) remain in effect.



# Westside Lakes - Special Rules

WATER	SPECIES	SEASON	ADDITIONAL RULES
<b>MAYFIELD LAKE (RESERVOIR)</b> (Lewis Co.) from Mayfield Dam to Mossyrock Dam <i>(563)</i>	<b>CLOSED WATERS</b> - from Mossyrock Bridge located just below the dam.		
	TROUT Other Game Fish SALMON	Year-round Year-round Sept. 1-Dec. 31	Dam downstream to the Tacoma Power safety signs at Onion Rock. Min. size 8". Daily limit 5. Release CUTTHROAT. Statewide min. size/daily limit. Min. size 8". Daily limit 6. No more than 2 adults may be retained. Release wild COHO.
<b>MCINTOSH LAKE</b> (Thurston Co.)	All Game Fish	Last Sat. in Apr.-Oct. 31	Statewide min. size/daily limit.
<b>MCLANE CREEK PONDS</b> (Thurston Co.)	All Game Fish	Last Sat. in Apr.-Oct. 31	Statewide min. size/daily limit.
<b>MCMURRAY LAKE</b> (Skagit Co.)	All Game Fish SALMON	Last Sat. in Apr.-Oct. 31 Last Sat. in Apr.-Oct. 31	Statewide min. size/daily limit. Landlocked SALMON rules apply.
<b>MELBOURNE LAKE</b> (Mason Co.)	All Game Fish	Last Sat. in Apr.-Oct. 31	Statewide min. size/daily limit.
<b>MERCER SLOUGH</b> (King Co.) (tributary to Lake Washington)	<b>CLOSED WATERS</b>		
<b>MERRILL LAKE</b> (Cowlitz Co.)	<b>ALL SPECIES</b> - fly fishing only. Internal combustion engines prohibited.		
	TROUT Other Game Fish	Year-round Year-round	No min. size. Maximum length 12". Daily limit 2. Statewide min. size/daily limit.
<b>MERWIN (LAKE) RESERVOIR</b> (Clark/Cowlitz Co.)	All Game Fish SALMON	Year-round Year-round	Statewide min. size/daily limit. Landlocked SALMON rules apply.
<b>MIDDLE NEMAH POND</b> (Pacific Co.)	All Game Fish	June 1-Oct. 31	Statewide min. size/daily limit.
<b>MILL CREEK POND</b> (Grays Harbor Co.)	<b>Juveniles only (under 15 years old).</b>		
	All Game Fish	Year-round	Statewide min. size/daily limit.
<b>MILL POND</b> (King Co.) (Auburn)	<b>Juveniles only (under 15 years old).</b>		
	All Game Fish	Last Sat. in Apr.-Oct. 31	Statewide min. size/daily limit.
<b>MINERAL LAKE</b> (Lewis Co.)	All Game Fish	Last Sat. in Apr.-Sept. 30	Statewide min. size/daily limit.
<b>MISSION LAKE</b> (Kitsap Co.)	All Game Fish	Last Sat. in Apr.-Oct. 31	Statewide min. size/daily limit.
<b>MONTE CRISTO LAKE</b> (Snohomish Co.)	All Game Fish	June 1-Oct. 31	Statewide min. size/daily limit. Selective gear rules.
<b>MOOSES POND</b> (Pacific Co.)	All Game Fish	June 1-Oct. 31	Statewide min. size/daily limit.
<b>MUD LAKE</b> (Mason Co.)	All Game Fish	Last Sat. in Apr.-Oct. 31	Statewide min. size/daily limit.
<b>MUNN LAKE</b> (Thurston Co.)	All Game Fish	Last Sat. in Apr.-Oct. 31	Statewide min. size/daily limit.
<b>NEWHALEM PONDS</b> (Whatcom Co.)	<b>CLOSED WATERS</b>		
<b>NORTH LAKE</b> (King Co.)	All Game Fish	Last Sat. in Apr.-Oct. 31	Statewide min. size/daily limit.
<b>NORTHERN STATE HOSPITAL POND</b> (Skagit Co.)	<b>Juveniles only (under 15 years old).</b>		
	All Game Fish	Last Sat. in Apr.-Oct. 31	Statewide min. size/daily limit.
<b>NORTHWESTERN RESERVOIR</b>	<i>See Northwestern Reservoir, Eastside Lakes (Klickitat/Skamanian Co.)</i>		
<b>OHOPE LAKE</b> (Pierce Co.)	All Game Fish	Last Sat. in Apr.-Oct. 31	Statewide min. size/daily limit.
<b>OLD FISHING HOLE POND</b> (King Co.) (Kent)	<b>Juveniles only (under 15 years old).</b>		
	All Game Fish	Last Sat. in Apr.-Oct. 31	Statewide min. size/daily limit.
<b>OSBORNE LAKE</b> (Mason Co.)	All Game Fish	Last Sat. in Apr.-Oct. 31	Statewide min. size/daily limit.
<b>OWENS POND</b> (Pacific Co.)	All Game Fish	June 1-Oct. 31	Statewide min. size/daily limit.

# Westside Lakes - Special Rules

WATER	SPECIES	SEASON	ADDITIONAL RULES
<b>PACKWOOD LAKE</b> (Lewis Co.)	<b>CLOSED WATERS</b> - all inlet streams and outlet stream from log boom to dam.		
	TROUT Other Game Fish	Last Sat. in Apr.-Oct. 31 Last Sat. in Apr.-Oct. 31	Min. size 10". Daily limit 5. Selective gear rules. Statewide min. size/daily limit. Selective gear rules.
<b>PADDEN LAKE</b> (Whatcom Co.)	All Game Fish	Last Sat. in Apr.-Oct. 31	Statewide min. size/daily limit. Internal combustion engines prohibited. 
<b>PANHANDLE LAKE</b> (Mason Co.)	All Game Fish	Last Sat. in Apr.-Oct. 31	Statewide min. size/daily limit.
<b>PANTHER LAKE</b> (Kitsap/Mason Co.)	All Game Fish	Last Sat. in Apr.-Oct. 31	Statewide min. size/daily limit. 
<b>PASS LAKE</b> (Skagit Co.)	All Game Fish	Year-round	Catch-and-release and fly fishing only. Motors prohibited. 
<b>PATTISON LAKE</b> (Thurston Co.)	All Game Fish	Last Sat. in Apr.-Oct. 31	Statewide min. size/daily limit. 
<b>PHEASANT LAKE</b> (Jefferson Co.)	All Game Fish	Last Sat. in Apr.-Oct. 31	Statewide min. size/daily limit. Foot access only on Pope Resources land.
<b>PHILLIPS LAKE</b> (Mason Co.)	All Game Fish	Last Sat. in Apr.-Oct. 31	Statewide min. size/daily limit. 
<b>PINE LAKE</b> (King Co.)	All Game Fish	Last Sat. in Apr.-Oct. 31	Statewide min. size/daily limit.
<b>PINE LAKE</b> (Mason Co.)	All Game Fish	Last Sat. in Apr.-Oct. 31	Statewide min. size/daily limit.
<b>PLEASANT LAKE</b> (Clallam Co.)	TROUT Other Game Fish	Year-round Year-round	Min. size 8". Daily limit 5. KOKANEE - maximum length 20". Statewide min. size/daily limit.
<b>PLUMMER LAKE</b> (Lewis Co.)	All Game Fish	Last Sat. in Apr.-Feb. 28	Statewide min. size/daily limit.
<b>PORTAGE BAY</b> (King Co.)	<i>See Washington Ship Canal, Lake (King County)</i>		
<b>PRICES LAKE</b> (Mason Co.)	All Game Fish	Last Sat. in Apr.-Oct. 31	Catch-and-release. Selective gear rules.
<b>PROMISED LAND POND</b> (Grays Harbor Co.)	All Game Fish	June 1-Oct. 31	Statewide min. size/daily limit.
<b>QUIGG LAKE</b> - local name (Grays Harbor Co.) Located at Friends Landing near Montesano. <i>(370)</i>	TROUT Other Game Fish SALMON	June 1-Apr. 15 June 1-Apr. 15 Oct. 1-Jan. 31	Min. size 14". Daily limit 2. Statewide min. size/daily limit. Min. size 12". Daily limit 6 hatchery COHO only. No more than 4 may be adults.
<b>RADAR PONDS</b> (Pacific Co.)	All Game Fish SALMON	Year-round Year-round	Statewide min. size/daily limit. Landlocked SALMON rules apply.
<b>RAPJOHN LAKE</b> (Pierce Co.)	All Game Fish	Last Sat. in Apr.-Oct. 31	Statewide min. size/daily limit. 
<b>RATTLESNAKE LAKE</b> (King Co.)	All Game Fish	Last Sat. in Apr.-Oct. 31	Statewide min size/daily limit. Selective gear rules, except electric motors allowed. 
<b>RAVENSDALE LAKE</b> (King Co.)	TROUT Other Game Fish	Last Sat. in Apr.-Oct. 31 Last Sat. in Apr.-Oct. 31	Min. size 12". Daily limit 2. Selective gear rules. Statewide min. size/daily limit. Selective gear rules.
<b>RIFFE LAKE (RESERVOIR)</b> (Lewis Co.) from Mossyrock Dam to Cowlitz Falls Dam <i>(563)</i>	<b>CLOSED WATERS</b> - from Cowlitz Falls Dam downstream to the Lewis Co PUD safety signs located about 800 feet below the dam. <b>ALL SPECIES</b> - lawful to fish up to base of Swofford Pond Dam.		
	All Game Fish SALMON	Year-round Year-round	Statewide min. size/daily limit. Landlocked SALMON rules apply.
<b>RILEY LAKE</b> (Snohomish Co.)	All Game Fish	Last Sat. in Apr.-Oct. 31	Statewide min. size/daily limit.
<b>ROBBINS LAKE</b> (Mason Co.)	All Game Fish	Last Sat. in Apr.-Oct. 31	Statewide min. size/daily limit.
<b>ROESIGER LAKE</b> (Snohomish Co.)	CRAPPIE Other Game Fish	Year-round Year-round	Min. size 9". Daily limit 10. Statewide min. size/daily limit.
<b>ROSE LAKE</b> (Mason Co.)	All Game Fish	Last Sat. in Apr.-Oct. 31	Statewide min. size/daily limit.

# Westside Lakes - Special Rules










WATER	SPECIES	SEASON	ADDITIONAL RULES
<b>ROSS LAKE (RESERVOIR)</b> (Whatcom Co.)	<b>ALL SPECIES</b> - selective gear rules, except motors allowed. The following tributaries to ROSS LAKE are CLOSED from the closed water markers near their mouths upstream the distance indicated: BIG BEAVER CREEK - ¼ mile (see special Big Beaver Creek regulations), RUBY CREEK - entire stream. All other tributaries - 1 mile.		
	TROUT Other Game Fish	July 1-Oct. 31 July 1-Oct. 31	Min. size 13". Daily limit 3. Statewide min. size/daily limit.
<b>SALMON BAY</b>	<i>See Washington Ship Canal, Lake (King County)</i>		
<b>SAMISH, LAKE</b> (Whatcom Co.)	CUTTHROAT Other Game Fish	Year-round Year-round	Min. size 14". Daily limit 2. Statewide min. size/daily limit.
<b>SAMMAMISH, LAKE</b> (King Co.) (762)	Waters within 100 yards of the mouth of Issaquah Creek are CLOSED to SALMON fishing.		
	TROUT Other Game Fish SALMON ▲ (pg.9)	Year-round Year-round Aug. 16-Nov. 30	Statewide min. size/daily limit. Release all STEELHEAD or RAINBOW TROUT over 20" Dec. 1-June 30. CLOSED to fishing for KOKANEE. Statewide min. size/daily limit. Min. size 12". Daily limit 2. Release SOCKEYE.
<b>SANDYSHORE LAKE</b> (Jefferson Co.)	All Game Fish	Last Sat. in Apr.-Oct. 31	Statewide min. size/daily limit. Access via Pope Resources private roads only.
<b>SATSOP LAKES</b> (Grays Harbor Co.)	All Game Fish	Last Sat. in Apr.-Oct. 31	Statewide min. size/daily limit.
<b>SAWYER, LAKE</b> (King Co.)	CRAPPIE Other Game Fish	Year-round Year-round	Min. size 9". Daily limit 10. Chumming permitted. Statewide min. size/daily limit. Chumming permitted.
<b>SCANEWA LAKE</b> (Lewis Co.) (Cowlitz Falls Reservoir) (559)	1) The upstream boundary of the reservoir in the Cowlitz arm is the posted Lewis County P.U.D. sign on Peters Rd. 2) The upstream boundary of the reservoir in the Cispus arm is the posted markers at the Lewis Co. P.U.D. kayak launch, approximately 1.5 miles upstream from the confluence of the Cowlitz and Cispus arms.		
	TROUT Other Game Fish SALMON	June 1-Feb. 28 June 1-Feb. 28 June 1-Feb. 28	Min. size 8". Daily limit 5. Release CUTTHROAT. Statewide min. size/daily limit. Min. size 8". Daily limit 6. No more than 2 adults may be retained. Release wild COHO. Release wild CHINOOK June 1-July 31.
<b>SERENE LAKE</b> (Snohomish Co.)	All Game Fish	Last Sat. in Apr.-Oct. 31	Statewide min. size/daily limit.
<b>SHADY LAKE</b> (King Co.)	TROUT Other Game Fish	June 1-Oct. 31 June 1-Oct. 31	No min. size. Daily limit 5. No more than 1 over 14" may be retained. Statewide min. size/daily limit.
<b>SHANNON LAKE</b> (Skagit Co.)	TROUT Other Game Fish	Last Sat. in Apr.-Oct. 31 Last Sat. in Apr.-Oct. 31	Min. size 6". Max. size 18". Daily limit 5. Chumming permitted. Statewide min. size/daily limit. Chumming permitted.
<b>SHERWOOD CREEK MILL POND</b> (Mason Co.)	TROUT Other Game Fish	June 1-Oct. 31 June 1-Oct. 31	Min. size 14". Daily limit 2. Statewide min. size/daily limit.
<b>SHOE LAKE</b> (Mason Co.)	All Game Fish	Last Sat. in Apr.-Oct. 31	Statewide min. size/daily limit.
<b>SHYE LAKE</b> (Grays Harbor Co.)	All Game Fish	June 1-Oct. 31	Statewide min. size/daily limit.
<b>SILENT LAKE</b> (Jefferson Co.)	All Game Fish	Last Sat. in Apr.-Oct. 31	Statewide min. size/daily limit. Internal combustion engines prohibited.
<b>SILVER LAKE</b> (Pierce Co.)	All Game Fish	Last Sat. in Apr.-Oct. 31	Statewide min. size/daily limit.
<b>SILVER LAKE</b> (Whatcom Co.)	All Game Fish	Last Sat. in Apr.-Oct. 31	Statewide min. size/daily limit.
<b>SIXTEEN LAKE</b> (Skagit Co.)	All Game Fish	Last Sat. in Apr.-Oct. 31	Statewide min. size/daily limit.
<b>SKOOKUMCHUCK RESERVOIR</b> (Thurston Co.)	TROUT Other Game Fish		
		June 1-Oct. 31 June 1-Oct. 31	Min. size 12". Daily limit 2. Statewide min. size/daily limit.
<b>SOUTH BEND MILL POND</b> (Pacific Co.)	<b>Juveniles only (under 15 years old).</b>		
	All Game Fish	Year-round	Statewide min. size/daily limit.
<b>SPADA LAKE (RESERVOIR)</b> (Snohomish Co.)	<b>CLOSED WATERS</b> - all tributaries. <b>ALL SPECIES</b> - selective gear rules, except electric motors allowed.		
	TROUT Other Game Fish	Last Sat. in Apr.-Oct. 31 Last Sat. in Apr.-Oct. 31	Min. size 8". Max size 12". Daily limit 5. Statewide min. size/daily limit.

# Westside Lakes - Special Rules

WATER	SPECIES	SEASON	ADDITIONAL RULES
<b>SPANAWAY LAKE</b> and outlet (Pierce Co.) downstream to the dam (approximately 800')	All Game Fish	Year-round	Statewide min. size/daily limit.
<b>SPIRIT LAKE</b> (Skamania Co.)	<b>CLOSED WATERS</b>		
<b>SQUALICUM LAKE</b> (Whatcom Co.)	<b>ALL SPECIES</b> - fly fishing only. Motors prohibited.		
	TROUT Other Game Fish	Year-round Year-round	No min. size. Daily limit 2. Statewide min. size/daily limit.
<b>STEEL LAKE</b> (King Co.)	All Game Fish	Last Sat. in Apr.-Oct. 31	Statewide min. size/daily limit.
<b>STEVENS, LAKE</b> (Snohomish Co.)	KOKANEE Other Game Fish	Year-round Year-round	No min. size. Daily limit 10. KOKANEE not included in TROUT daily limit. Chumming permitted. Statewide min. size/daily limit. Chumming permitted.
<b>STEVES LAKE</b> (Mason Co.)	All Game Fish	Last Sat. in Apr.-Oct. 31	Statewide min. size/daily limit.
<b>STICKNEY LAKE</b> (Snohomish Co.)	All Game Fish	Last Sat. in Apr.-Oct. 31	Statewide min. size/daily limit.
<b>STORM LAKE</b> (Snohomish Co.)	All Game Fish	Last Sat. in Apr.-Oct. 31	Statewide min. size/daily limit.
<b>STUMP LAKE</b> (Mason Co.)	All Game Fish	Last Sat. in Apr.-Oct. 31	Statewide min. size/daily limit. Internal combustion engines prohibited.
<b>SUMMIT LAKE</b> (Thurston Co.)	All Game Fish	Last Sat. in Apr.-Oct. 31	Statewide min. size/daily limit.
<b>SUTHERLAND LAKE</b> (Clallam Co.)	All Game Fish	Year-round	Statewide min. size/daily limit. Chumming permitted.
<b>SWANS MILL POND</b> (King Co.)	All Game Fish	June 1-Oct. 31	Statewide min. size/daily limit.
<b>SWIFT RESERVOIR</b> (Skamania Co.) from dam to markers approximately 3/8 mile below Eagle Cliff Bridge	All Game Fish SALMON	Last Sat. in Apr.-Oct. 31 Last Sat. in Apr.-Oct. 31	Statewide min. size/daily limit. Landlocked SALMON rules apply.
from markers approximately 3/8 mile below Eagle Cliff Bridge to bridge	All Game Fish SALMON	Last Sat. in Apr.-Oct. 31 Last Sat. in Apr.-Oct. 31	Statewide min. size/daily limit. Selective gear rules except motors allowed. Landlocked SALMON rules apply. Selective gear rules except motors allowed.
<b>SWOFFORD POND</b> (Lewis Co.)	All Game Fish	Year-round	Statewide min. size/daily limit. Internal combustion engines prohibited.
<b>TANWAX LAKE</b> (Pierce Co.)	CRAPPIE Other Game Fish	Last Sat. in Apr.-Oct. 31 Last Sat. in Apr.-Oct. 31	Min. size 9". Daily limit 10. Statewide min. size/daily limit.
<b>TAPPS LAKE (RESERVOIR)</b> (Pierce Co.) and intake canal (open area includes intake canal to within 400' of screen at Dingle Basin)	All Game Fish	Year-round	Statewide min. size/daily limit.
<b>TARBOO LAKE</b> (Jefferson Co.)	All Game Fish SALMON	Last Sat. in Apr.-Nov. 30 Last Sat. in Apr.-Nov. 30	Statewide min. size/daily limit. Internal combustion engines prohibited. Landlocked SALMON rules apply. Internal combustion engines prohibited.
<b>TEAL LAKE</b> (Jefferson Co.)	All Game Fish All Game Fish	Last Sat. in Apr.-Aug. 31 Sept. 1-Mar. 30	Statewide min. size/daily limit. Internal combustion engines prohibited. Catch-and-release. Selective gear rules.
<b>TENAS LAKE</b> (Mason Co.)	All Game Fish	Last Sat. in Apr.-Oct. 31	Statewide min. size/daily limit.
<b>TENNANT LAKE</b> (Whatcom Co.)	All Game Fish	Year-round	Statewide min. size/daily limit. Fishing from any floating device prohibited Oct. 4-Jan. 15.
<b>TERRELL, LAKE</b> (Whatcom Co.)	All Game Fish	Year-round	Statewide min. size/daily limit. Fishing from any floating device except a dock prohibited the first Saturday after Labor Day through the following Friday and Oct. 1-Jan. 31.
<b>TIGER LAKE</b> (Kitsap/Mason Co.)	All Game Fish	Last Sat. in Apr.-Oct. 31	Statewide min. size/daily limit.
<b>TOAD LAKE</b> (Whatcom Co.)	All Game Fish	Last Sat. in Apr.-Oct. 31	Statewide min. size/daily limit.



# Westside Lakes - Special Rules

WATER	SPECIES	SEASON	ADDITIONAL RULES
<b>TUNNEL LAKE</b> (Skamania Co.)	TROUT	Year-round	Statewide min. size/daily limit. No more than 2 over 20" may be retained. Statewide min. size/daily limit.
	Other Game Fish	Year-round	
<b>TWIN LAKE</b> (Jefferson Co.)	All Game Fish	Last Sat. in Apr.-Oct. 31	Statewide min. size/daily limit. Foot access only on Pope Resources land. 
<b>U LAKE</b> (Mason Co.)	All Game Fish	Last Sat. in Apr.-Oct. 31	Statewide min. size/daily limit.
<b>UNION LAKE</b> (King Co.)	<i>See Washington Ship Canal, Lake (King County)</i>		
<b>VANCE CREEK POND #1</b> (Grays Harbor Co.)	<b>Juveniles, (under 15 years old), seniors, (over 70 years old) and person with disabilities with a reduced fee license only.</b>		
	All Game Fish SALMON	Last Sat. in Apr.-Nov. 30 Last Sat. in Apr.-Nov. 30	Statewide min. size/daily limit. Landlocked SALMON rules apply.
<b>VANCE CREEK POND #2</b> (Grays Harbor Co.)	All Game Fish SALMON	Last Sat. in Apr.-Nov. 30 Last Sat. in Apr.-Nov. 30	Statewide min. size/daily limit. Landlocked SALMON rules apply.
	<b>VANCOUVER LAKE</b> (Clark Co.) and all other waters west of Burlington-Northern Railroad from Columbia River draw-bridge near Vancouver downstream to Lewis River	<b>CLOSED WATERS</b> - Vancouver Lake flushing channel and the lake shoreline 400' east and west from the channel exit Apr. 1-May 30.	
	TROUT	Year-round	Min. size 12". Daily limit 2. Chumming permitted. Statewide min. size/daily limit. Chumming permitted. 
	Other Game Fish	Year-round	
<b>VOGLER LAKE</b> (Skagit Co.)	All Game Fish	Last Sat. in Apr.-Oct. 31	Catch-and-release. Fly fishing only. 
<b>WAGNER LAKE</b> (Snohomish Co.)	All Game Fish	Last Sat. in Apr.-Oct. 31	Statewide min. size/daily limit. 
<b>WALKER LAKE</b> (King Co.)	All Game Fish	Last Sat. in Apr.-Oct. 31	Statewide min. size/daily limit. 
<b>WALUPT LAKE</b> (Lewis Co.)	<b>CLOSED WATERS</b> - all inlet streams. <b>ALL SPECIES</b> - selective gear rules, except motors allowed.		
	TROUT Other Game Fish	Last Sat. in Apr.-Oct. 31 Last Sat. in Apr.-Oct. 31	Min. size 10". Daily limit 5. Statewide min. size/daily limit. 
<b>WAPATO LAKE</b> (Pierce Co.)	<b>Juveniles only (under 15 years old).</b>		
	All Game Fish	Year-round	Statewide min. size/daily limit.
<b>WARD LAKE</b> (Thurston Co.)	All Game Fish	Last Sat. in Apr.-Oct. 31	Statewide min. size/daily limit.
<b>WASHINGTON LAKE</b> , (King Co.) including that portion of Sammamish River from 68th Ave. NE Bridge downstream <b>(762)</b>	In all waters of Lake Washington KOKANEE/SOCKEYE less than 15" in length are KOKANEE while those 15" and over are SOCKEYE SALMON. <b>CLOSED</b> to fishing from a floating device within 100 yards either side of floating bridges. <b>ALL SPECIES</b> - chumming permitted.		
	TROUT	Year-round	Min. size 12" Mar 1-June 30 and no min. size July 1-Feb. 28. Daily limit 5. Release all STEELHEAD and RAINBOW TROUT over 20" Dec. 1- June 30. Statewide min. size/daily limit. 
	Other Game Fish	Year-round	
north of the Hwy. 520 Bridge and east of the Montlake Bridge only <b>(762)</b>	SALMON ▲ (pg.9)	Sept. 16-Oct. 31	Min. size 12". Daily limit 2 COHO only.
<b>WASHINGTON SHIP CANAL LAKE</b> (King Co.) (including Lake Union, Portage Bay, and Salmon Bay) waters east of a north-south line 400' west of the Chittenden Locks to the MontLake Bridge	<b>CLOSED WATERS</b> - waters east of a north-south line 400' west of the Chittenden Locks to a north-south line 400' east of the eastern end of the northern wing wall of Chittenden Locks (see Marine Area 10 for rules west of this area). In the Lake Washington Ship Canal KOKANEE/SOCKEYE less than 15" in length are KOKANEE while those 15" and over are SOCKEYE SALMON. <b>ALL SPECIES</b> - unlawful to fish from a floating device west of Fremont Bridge. Chumming permitted east of Fremont Bridge.		
	TROUT	Year-round	Min size 12" Mar. 1-June 30 and no min. size July 1-Feb. 28. Daily limit 5. Release all STEELHEAD and RAINBOW TROUT over 20" Dec. 1- June 30. Statewide min. size/daily limit. 
Other Game Fish	Year-round		
<b>WAUGHOP LAKE</b> (Pierce Co.)	All Game Fish SALMON	Year-round Year-round	Statewide min. size/daily limit. Landlocked SALMON rules apply.
<b>WHATCOM LAKE</b> (Whatcom Co.) (See DOH Fish Consumption Advisories, page 28)	<b>CLOSED WATERS</b> - all tributaries and that portion of Lake Whatcom between Electric Ave. Bridge and outlet dam.		
	All Game Fish	Last Sat. in Apr.-Oct. 31	Statewide min. size/daily limit. <b>CLOSED</b> to fishing for CUTTHROAT. 

# Westside Lakes - Special Rules

WATER	SPECIES	SEASON	ADDITIONAL RULES
<b>WILDBERRY LAKE</b> (Mason Co.)	All Game Fish	Last Sat. in Apr.-Oct. 31	Statewide min. size/daily limit.
<b>WILDCAT LAKE</b> (Kitsap Co.)	All Game Fish	Last Sat. in Apr.-Oct. 31	Statewide min. size/daily limit.
<b>WILDERNESS LAKE</b> (King Co.)	All Game Fish SALMON	Last Sat. in Apr.-Oct. 31 Last Sat. in Apr.-Oct. 31	Statewide min. size/daily limit. Landlocked SALMON rules apply.
<b>WILLAME LAKE</b> (Lewis Co.)	TROUT Other Game Fish	Last Sat. in Apr.-Oct. 31 Last Sat. in Apr.-Oct. 31	Min. size 15". Daily limit 2. Selective gear rules. Statewide min. size/daily limit. Selective gear rules.
<b>WOOD LAKE</b> (Mason Co.)	All Game Fish	Last Sat. in Apr.-Oct. 31	Statewide min. size/daily limit.
<b>WOOTEN LAKE</b> (Mason Co.)	All Game Fish	Last Sat. in Apr.-Oct. 31	Statewide min. size/daily limit.
<b>WYE LAKE</b> (Kitsap Co.)	All Game Fish	Last Sat. in Apr.-Oct. 31	Statewide min. size/daily limit.
<b>WYNOOCHEE RESERVOIR</b> (Grays Harbor Co.)	TROUT Other Game Fish SALMON	June 1-Oct. 31 June 1-Oct. 31 June 1-Oct. 31	Min. size 12". Daily limit 2. Statewide min. size/daily limit. Landlocked SALMON rules apply.
<b>YALE RESERVOIR</b> (Cowlitz Co.)	TROUT KOKANEE  Other Game Fish	Year-round Year-round  Year-round	No min. size. Daily limit 5. No min. size. Daily limit 16. KOKANEE not included in TROUT daily limit. Statewide min. size/daily limit.

## Unlisted Westside Lakes with Access Areas

Lakes with this icon have access areas - in most, but not all cases, this includes a boat launch.



Alder Reservoir (Pierce/Thurston Co.)	Echo Lake (SR 99) (King Co.)	Lake Twelve (King Co.)	Round Lake (Clark Co.)
American Lake (Pierce Co.)	Fenwick Lake (King Co.)	Lawrence Lake (Thurston Co.)	Saint Clair, Lake (Thurston Co.)
Angle Lake (King Co.)	Fish Lake (King Co.)	Leland Lake (Jefferson Co.)	Sauger Lake (King Co.)
Ballinger Lake (Snohomish Co.)	Flowing Lake (Snohomish Co.)	Loma Lake (Snohomish Co.)	Shadow Lake (King Co.)
Bass Lake (King Co.)	Fontal Lake (Snohomish Co.)	Long Lake (Kitsap Co.)	Shoecraft Lake (Snohomish Co.)
Beaver Lake (King Co.)	Green Lake (King Co.)	Lost Lake (Snohomish Co.)	Silver Lake (Snohomish Co.)
Beaver Lake (Skagit Co.)	Hart Lake (Pierce Co.)	Lower Lake Cushman (Mason Co.)	Silver Lake (Cowlitz Co.)
Black Lake (Thurston Co.)	Holm Lake (King Co.)	Martha Lake (Warm Beach)	Spencer Lake (Mason Co.)
Blackman's Lake (Snohomish Co.)	Hummel Lake (San Juan Co.)	(Snohomish Co.)	Sportsman's Lake (San Juan Co.)
Bonney Lake (Pierce Co.)	Isabella Lake (Mason Co.)	Mason Lake (Mason Co.)	Spring Lake (King Co.)
Boren Lake (King Co.)	Island Lake (Mason Co.)	Meridian Lake (King Co.)	Tee Lake (Mason Co.)
Chain Lake (Snohomish Co.)	Jackson Lake (Pierce Co.)	Morton Lake (King Co.)	Trail's End Lake (Mason Co.)
Clear Lake (Skagit Co.)	Ketchum Lake (Snohomish Co.)	Nahwatzel Lake (Mason Co.)	Twin Lakes (Snohomish Co.)
Desire, Lake (King Co.)	Killaney Lake (King Co.)	Offut Lake (Thurston Co.)	Whitman Lake (Pierce Co.)
Diablo Lake (Whatcom Co.)	Kitsap Lake (Kitsap Co.)	Panther Lake (King Co.)	Wiser Lake (Whatcom Co.)
Dolloff Lake (King Co.)	Lacamas Lake (Clark Co.)	Phantom Lake (King Co.)	

## Sportfish of Washington CD-ROM



This narrated, guided tour leads viewers through the anadromous, freshwater and saltwater sport fish offerings in Washington state. Included are life histories, habitat requirements, where to find various species, and tips on how to catch them. Additional bonus documents are also included in Adobe Portable Document Format.™

**Works with Windows™ or Macintosh™ computers.**

\$5 each, plus \$.40 sales tax (*sales tax not required for shipping to non-Washington addresses*). Shipping is \$1.25 for up to three CD's. To avoid shipping charges, purchase directly from WDFW's license counter at the Natural Resources Building: 1111 Washington Street SE, Olympia WA. For mail orders write to: WDFW License Division, 600 Capitol Way North, Olympia WA 98501-1091. Make checks payable to WDFW. Please do not send cash through the mail.



**Get on the mailing list today for information about outdoor skills training workshops for women!**

[www.washingtonoutdoorwomen.org/](http://www.washingtonoutdoorwomen.org/)  
or call (425) 455-1986

# Eastside Rivers - Special Rules

WATER AND CATCH AREA CODE	SPECIES	SEASON	ADDITIONAL RULES
<b>AHTANUM CREEK</b> (Yakima Co.) including North Fork and Middle Fork	<b>CLOSED WATERS</b> - in the North Fork Ahtanum Creek from Grey Rock Trailhead Bridge crossing to Shellneck Creek (about 1.7 mile).		
	All Game Fish	June 1-Oct. 31	Statewide min. size/daily limit. Selective gear rules.
<b>AMERICAN RIVER</b> (Yakima Co.) (682)	All Game Fish	June 1-Oct. 31	Statewide min. size/daily limit. Selective gear rules.
<b>ASOTIN CREEK</b> (Asotin Co.) from mouth to forks (505)	<b>CLOSED WATERS</b> - all tributaries including George and Charlie Creek. Lawful to fish up to the base of Headgate Dam.		
	TROUT Other Game Fish	June 1-Oct. 31 June 1-Oct. 31	Min. size 8". Daily limit 2. CLOSED to fishing for STEELHEAD. Statewide min. size/daily limit.
<b>NORTH FORK</b> , from mouth to USFS boundary (505)	<b>CLOSED</b> to fishing for STEELHEAD.		
	TROUT Other Game Fish	June 1-Oct. 31 June 1-Oct. 31	Min. size 8". Daily limit 2. Selective gear rules. Statewide min. size/daily limit. Selective gear rules.
<b>NORTH FORK</b> (and all tributaries from USFS boundary upstream), South Fork and all tributaries	<b>CLOSED WATERS</b>		
<b>BACHELOR CREEK</b> (Yakima Co.)	TROUT Other Game Fish	Year-round Year-round	No min. size. Daily limit 5. Statewide min. size/daily limit.
<b>BEAR CREEK</b> (Yakima Co.) tributary to SOUTH FORK Tieton River	<b>CLOSED WATERS</b> - from mouth to falls (about 3/4 mile).		
	All Game Fish	June 1-Oct. 31	Statewide min. size/daily limit.
<b>BENTON COUNTY RIVERS, STREAMS, AND BEAVER PONDS</b> (except Yakima River and Columbia River)	All Game Fish	Year-round	Statewide min. size/daily limit.
<b>BIG WHITE SALMON RIVER</b>	<i>See White Salmon River (Klickitat/Skamania County)</i>		
<b>BIRD CREEK</b> (Klickitat Co.)	TROUT Other Game Fish	June 1-Oct. 31 June 1-Oct. 31	Min. size 8". Daily limit 5. Statewide min. size/daily limit.
<b>BLOCKHOUSE CREEK</b> (Klickitat Co.)	TROUT Other Game Fish	June 1-Oct. 31 June 1-Oct. 31	Min. size 8". Daily limit 5. Statewide min. size/daily limit.
<b>BLOODGOOD CREEK</b> (Klickitat Co.)	TROUT Other Game Fish	June 1-Oct. 31 June 1-Oct. 31	Min. size 8". Daily limit 5. Statewide min. size/daily limit.
<b>BOBCAT CREEK</b> (Adams Co.)	All Game Fish	Apr. 1-Sept. 30	Statewide min. size/daily limit.
<b>BOWMAN CREEK</b> (Klickitat Co.)	TROUT Other Game Fish	June 1-Oct. 31 June 1-Oct. 31	Min. size 8". Daily limit 5. Statewide min. size/daily limit.
<b>BOX CANYON CREEK</b> (Kittitas Co.) mouth to USFS Road #4930 bridge	<b>CLOSED WATERS</b> - from mouth (Kachess Reservoir) upstream approximately 2 miles to the waterfall (20' high visible from road).		
	All Game Fish	June 1-Oct. 31	Statewide min. size/daily limit. Selective gear rules.
<b>BROWNS CREEK</b> (Pend Oreille Co.)	All Game Fish	June 1-Oct. 31	Statewide min. size/daily limit. Fly fishing only.
<b>BUCKSKIN CREEK</b> (Yakima Co.) and tributaries	<b>CLOSED WATERS</b> - from mouth to the west boundary of Suntides Golf Course.		
<b>BUMPING RIVER</b> (Yakima Co.) from mouth to Bumping Reservoir (684)	<b>Lawful to fish to base of Bumping Dam.</b>		
	All Game Fish WHITEFISH	June 1-Oct. 31 Dec. 1-Mar. 31	Statewide min. size/daily limit. Selective gear rules. No min. size. Daily limit 15 WHITEFISH only. Only 1 single hook 3/16" or smaller measured point to shank (size # 14) may be used.
<b>BUTTERMILK CREEK</b> (Okanogan Co.) including East and West Forks	<b>CLOSED WATERS</b>		
<b>CALISPELL CREEK</b> (Pend Oreille Co.) (also known as Calispell River) from mouth to Calispell Lake	All Game Fish	Year-round	Statewide min. size/daily limit.
from Calispell Lake upstream	All Game Fish	June 1-Oct. 31	Statewide min. size/daily limit. Selective gear rules.

# Eastside Rivers - Special Rules

WATER AND CATCH AREA CODE	SPECIES	SEASON	ADDITIONAL RULES
<b>CEDAR CREEK</b> (Okanogan Co.) (tributary to Early Winters Creek) <b>(511)</b>	<b>CLOSED WATERS</b> - from mouth to Cedar Falls		
<b>CHELAN HATCHERY CREEK</b> (Chelan Co.)	<b>CLOSED WATERS</b>		
<b>CHELAN, LAKE TRIBUTARIES</b> (Chelan Co.) from mouths upstream 1 mile, except Stehekin River	All Game Fish	Aug. 1-Sept. 30	Statewide min. size/daily limit. Selective gear rules. Release wild CUTTHROAT.
<b>CHELAN RIVER</b> (Chelan Co.) from the railroad bridge to the Chelan PUD safety barrier below the power house.	TROUT Other Game Fish	CLOSED May 15-Aug. 31	Statewide min. size/daily limit. Non-buoyant lure restriction.
<b>CHEWUCH RIVER</b> (Chewack River) (Okanogan Co.) from mouth to Eight Mile Creek	All Game Fish WHITEFISH	June 1-Sept. 30 Dec. 1-Mar. 31	Catch-and-release. Selective gear rules. No min. size. Daily limit 15 WHITEFISH only. Only 1 single hook 3/16" or smaller measured point to shank (size #14) may be used.
from Eight Mile Creek to Pasayten wilderness boundary	WHITEFISH	Dec. 1-Mar. 31	No min. size. Daily limit 15 WHITEFISH only. Only 1 single hook 3/16" or smaller measured point to shank (size #14) may be used.
<b>CHIKAMIN CREEK</b> (Chelan Co.)	All Game Fish	June 1-Oct. 31	Statewide min. size/daily limit. Selective gear rules.
<b>CHIWAUKUM CREEK</b> (Chelan Co.)	<b>CLOSED WATERS</b> - from mouth to Fool Hen Creek		
<b>CHIWAWA RIVER</b> (Chelan Co.)	<b>CLOSED WATERS</b> - from mouth to Buck Creek		
<b>CLE ELUM RIVER</b> (Kittitas Co.) from mouth to Cle Elum Dam	<b>Lawful to fish to base of Cle Elum Dam.</b>		
	TROUT Other Game Fish	Year-round Year-round	Catch-and-release. Selective gear rules. Statewide min. size/daily limit. Selective gear rules, except bait and 1 single hook 3/16" or smaller measured point to shank (size #14) may be used Dec. 1-Mar. 31.
from Cle Elum Lake to Hyas Lake	All Game Fish	June 1-Oct. 31	Statewide min. size/daily limit. Selective gear rules.
<b>CLEAR CREEK</b> (Chelan Co.)	<b>CLOSED WATERS</b>		
<b>COLUMBIA BASIN HATCHERY CREEK</b> (Grant Co.) from the hatchery outflow to confluence with Rocky Coulee Wasteway	<b>Juveniles (under 15 years old) and person with disabilities with a reduced fee license only.</b>		
	All Game Fish	Apr. 1-Sept. 30	Statewide min. size/daily limit.
<b>COLUMBIA RIVER</b> – where the river coincides with the boundary between Washington and Oregon, the license of either state is valid. Anglers must comply with the laws of the state in which they are fishing. An angler licensed only in Oregon may not fish on the Washington shore or in Washington sloughs or tributaries. An angler fishing the Columbia River is restricted to one daily limit even if licensed by both states. Anglers may fish with either a saltwater, freshwater, or combination license in the waters of the Columbia River between a line from Rocky Point, on the Washington shore, to Tongue Point, on the Oregon shore, and the Buoy 10 line described below. For STURGEON rules in the Columbia River tributaries, see rules for adjoining mainstem waters. For bottomfish and forage fish rules, see the Marine Area 1 General Rules.			
from a true north and south line (magnetic 338° N) through Buoy 10 ( <b>Buoy 10 line</b> ) to Rocky Point/Tongue Point line <b>(519)</b>	Fishing from North Jetty is open 7 days a week when Marine Area 1 or Buoy 10 areas are open for SALMON. Barbed hooks allowed. The daily limit and minimum size restrictions follow the most liberal regulations of either of these areas.		
	TROUT WALLEYE	Aug. 1-Mar. 31 Year-round	Min. size 12". Daily limit 2. Release wild CUTTHROAT. No min. size. Daily limit 10. No more than 5 over 18" and no more than 1 over 24" may be retained.
	BASS CHANNEL CATFISH Other Game Fish	Year-round Year-round Year-round	No min. size. Daily limit 5. No more than 3 over 15" may be retained. No min. size. No daily limit. Statewide min. size/daily limit.
	SALMON	Aug. 1-Sept. 30	CHINOOK - min. size 24". COHO - min. size 16". Daily limit 2. No more than 1 CHINOOK may be retained. Release SOCKEYE, CHUM and wild COHO.
	SALMON	Oct. 1-Dec. 31	Min. size 12". Daily limit 6. No more than 2 adults may be retained, but no more than 1 adult CHINOOK. Release SOCKEYE, CHUM, and wild COHO.
	SALMON	Jan. 1-Mar. 31	Min. size 12". Daily limit 6. No more than 2 adults may be retained. Release wild CHINOOK, wild COHO, SOCKEYE, and CHUM.
	STURGEON STURGEON	May 1-May 14 May 15-July 23	Catch-and-release. Min. size 45". Max. size 60". Daily limit 1 (ending date depends on quota being met).
	STURGEON STURGEON SHAD EULACHON FORAGE FISH	July 24-Dec. 31 Jan. 1-Apr. 30 May 16-Mar. 31 CLOSED Year-round	Catch-and-release. <b>(See * page 70).</b> No min. size. No daily limit. Tributaries also CLOSED. No min. size. Daily limit 10 lbs. all species combined. Forage fish jig gear allowed.

(continued on next page)

Unless otherwise listed in the Special Rules, all Statewide Rules (pages 23, 26-27) remain in effect.



# Eastside Rivers - Special Rules

WATER AND CATCH AREA CODE	SPECIES	SEASON	ADDITIONAL RULES
<b>COLUMBIA RIVER</b> (cont.) from Rocky Point/Tongue Point line to I-5 Bridge  <i>Rocky Point/Tongue Point line to Longview Bridge (521)</i>  <i>Longview Bridge to I-5 Bridge (523)</i>	TROUT WALLEYE	May 16-Mar. 31 Year-round	Min. size 12". Daily limit 2. Release wild CUTTHROAT. No min. size. Daily limit 10. No more than 5 over 18" and no more than 1 over 24" may be retained.
	BASS CHANNEL CATFISH Other Game Fish	Year-round Year-round Year-round	No min. size. Daily limit 5. No more than 3 over 15" may be retained. No min. size. No daily limit. Statewide min. size/daily limit.
	SALMON SALMON	May 16-June 15 June 16-July 31	Min. size 12". Daily limit 6 CHINOOK jacks only. Release wild CHINOOK. Min. size 12". Daily limit 6. No more than 2 adults may be retained. Release wild CHINOOK, and SOCKEYE.
	SALMON	Aug. 1-Dec. 31	Min. size 12". Daily limit 6. No more than 2 adults may be retained, but no more than 1 adult CHINOOK. Release wild COHO, SOCKEYE, and CHUM.
	SALMON	Jan. 1-Mar. 31	Min. size 12". Daily limit 6. No more than 2 adults may be retained. Release wild CHINOOK, wild COHO, SOCKEYE and CHUM.
	SHAD EULACHON	May 16-Mar. 31 CLOSED	No min. size. No daily limit. Tributaries also CLOSED.
<b>Downstream from the Wauna powerline crossing at RM 40 near Cathlamet.</b>			
	STURGEON STURGEON STURGEON STURGEON	May 1-May 14 May 15-July 23 July 24-Dec. 31 Jan. 1-Apr. 30	Catch-and-release. Min. size 45". Max. size 60". Daily limit 1 (end date depends on quota being met). Catch-and-release. <b>(See * below).</b>
<b>Upstream from the Wauna powerline crossing at RM 40 near Cathlamet.</b>			
	STURGEON	May 1-July 31	Min. size 42". Max. size 60". Daily limit 1. Open Thursdays, Fridays and Saturdays only.
	STURGEON STURGEON	Aug. 1-Sept 30 Oct. 1-Dec. 31	Catch-and-release. Min. size 42". Max. size 60". Daily limit 1. Open Thursdays, Fridays and Saturdays only.
	STURGEON	Jan. 1-Apr. 30	<b>(See * below).</b>
from I-5 Bridge to Bonneville Dam (525)	<b>CLOSED WATERS</b> - at Bonneville Dam between the upstream line of Bonneville Dam and a point 600' below the fish ladder at new Bonneville Dam Powerhouse. <b>CLOSED</b> to angling inside the south navigation lock at Bonneville Dam from a marker on the westernmost point of Robins Island to a marker on the Oregon mainland shore. <b>CLOSED</b> to angling from a floating device from Bonneville Dam downstream to the Hamilton Island boat launch and across to a marker on the western-most tip of Robins Island.		
	TROUT WALLEYE	June 16-Mar. 31 Year-round	Min. size 12". Daily limit 2. Release wild CUTTHROAT. No min. size. Daily limit 10. No more than 5 over 18" and no more than 1 over 24" may be retained.
	BASS CHANNEL CATFISH Other Game Fish	Year-round Year-round Year-round	No min. size. Daily limit 5. No more than 3 over 15" may be retained. No min. size. No daily limit. Statewide min. size/daily limit.
	<b>CLOSED</b> to fishing for SALMON from Beacon Rock to Bonneville Dam Nov. 1-Dec. 31.		
	SALMON	June 16-July 31	Min. size 12". Daily limit 6. No more than 2 adults may be retained. Release wild CHINOOK, and SOCKEYE.
	SALMON	Aug. 1-Dec. 31	Min. size 12". Daily limit 6. No more than 2 adults may be retained, but no more than 1 adult CHINOOK. Release SOCKEYE, CHUM and wild COHO.
	<b>CLOSED</b> to fishing for STURGEON from Bonneville Dam downstream to Beacon Rock May 1-July 31. STURGEON fishing is <b>CLOSED</b> on the Washington mainland shore from Bonneville Dam downstream to a boundary marker about 4,000' downstream from the fish ladder at the new Bonneville Dam Powerhouse south to the downstream end of Cascade Island and across to the Oregon angling boundary on Bradford Island (about 850' downstream from fish ladder). From Bonneville Dam to a line from the Hamilton Island boat ramp to an Oregon boundary marker on Robins Island it is unlawful to fish for STURGEON except with hand-casted lines from shore. It is also unlawful to use a floating device to set lines for STURGEON.		
	STURGEON	May 1-July 31	Min. size 42". Max. size 60". Daily limit 1. Open Thursday, Friday and Saturday only.
	STURGEON STURGEON	Aug. 1-Sept. 30 Oct. 1-Dec. 31	Catch-and-release. Min. size 42". Max. size 60". Daily limit 1. Open Thursday, Friday and Saturday only.
	STURGEON SHAD EULACHON	Jan. 1-Apr. 30 May 16-Mar. 31 CLOSED	<b>(See * below).</b> No min. size. No daily limit. Tributaries also CLOSED.

\* The regulations for the COLUMBIA RIVER and its tributaries below Bonneville Dam may change January 1, 2005. **Changes can be found by contacting the Fishing Hotline (360) 902-2500, statewide customer service (360) 902-2700, or by checking the WDFW website <http://wdfw.wa.gov/>.**

(continued on next page)

# Eastside Rivers - Special Rules

WATER AND CATCH AREA CODE	SPECIES	SEASON	ADDITIONAL RULES
<b>COLUMBIA RIVER</b> (cont.) from Bonneville Dam to The Dalles Dam <b>(527)</b>	<b>CLOSED WATERS</b> - waters within ¼ mile of the USFWS Spring Creek Hatchery grounds between posted markers located ¼ mile on either side of the fish ladder entrance; at The Dalles between the upstream line of The Dalles Dam to the upstream side of the Interstate (Hwy. 197) Bridge, except fishing is permitted up to the navigation lock wall on the Washington shore. <b>ALL SPECIES</b> - night closure and non-buoyant lure restriction Aug. 1-Oct. 15.		
	TROUT	June 16-Mar. 31	Min. size 12". Daily limit 2.
	WALLEYE	Year-round	No min. size. Daily limit 10. No more than 5 over 18" and no more than 1 over 24" may be retained.
	BASS	Year-round	No min. size. Daily limit 5. No more than 3 over 15" may be retained.
	CHANNEL CATFISH Other Game Fish SALMON	Year-round Year-round June 16-July 31	No min. size. No daily limit. Statewide min. size/daily limit.
SALMON	Aug. 1-Dec. 31	Min. size 12". Daily limit 6. No more than 2 adults may be retained. Release wild CHINOOK and SOCKEYE.	
STURGEON	Jan. 1-Aug. 31	Min. size 12". Daily limit 6. No more than 2 adults may be retained. Release SOCKEYE, and CHUM.	
STURGEON	Sept. 1-Dec. 31	Min. size 42". Max. size 60". Daily limit 1. Catch-and-release.	
from the Dalles Dam to McNary Dam <i>Dalles Dam to John Day Dam</i> <b>(529)</b> <i>John Day to McNary Dam</i> <b>(531)</b>	<b>CLOSED WATERS</b> - at John Day Dam between the upstream line of John Day Dam to markers approximately 3000' downstream, except that fishing is permitted up to 400' below the fishway entrance from the Washington shore. At McNary Dam between the upstream line of McNary Dam downstream to a line across the river from the red and white marker on the Oregon shore on a line that intersects the downstream end of the wingwall of the boat lock near the Washington shore.		
	TROUT	June 16-Mar. 31	Min. size 12". Daily limit 2.
	WALLEYE	Year-round	No min. size. Daily limit 10. No more than 5 over 18" and no more than 1 over 24" may be retained.
	BASS	Year-round	No min. size. Daily limit 5. No more than 3 over 15" may be retained.
	CHANNEL CATFISH Other Game Fish SALMON	Year-round Year-round June 16-July 31	No min. size. No daily limit. Statewide min. size/daily limit.
SALMON	Aug. 1-Dec. 31	Min. size 12". Daily limit 6. No more than 2 adults may be retained. Release wild CHINOOK, and SOCKEYE.	
STURGEON	Jan. 1-Aug. 31	Min. size 12". Daily limit 6. No more than 2 adults may be retained. Release SOCKEYE, and CHUM.	
STURGEON	Sept. 1-Dec. 31	Min. size 48". Max. size 60". Daily limit 1. Catch-and-release.	
from McNary Dam to Hwy. 395 bridge at Pasco <b>(533)</b>	TROUT	June 16-Mar. 31	Min. size 12". Daily limit 2.
	WALLEYE	Year-round	No min. size. Daily limit 10. No more than 5 over 18" and no more than 1 over 24" may be retained.
	BASS	Year-round	No min. size. Daily limit 5. No more than 3 over 15" may be retained.
	CHANNEL CATFISH Other Game Fish SALMON	Year-round Year-round June 16-July 31	No min. size. No daily limit. Statewide min. size/daily limit.
	SALMON	Aug. 1-Dec. 31	Min. size 12". Daily limit 6. No more than 2 adults may be retained. Release wild CHINOOK, and SOCKEYE.
STURGEON	Year-round	Min. size 12". Daily limit 6. No more than 2 adults may be retained. Release SOCKEYE, and CHUM.	
STURGEON	Year-round	Min. size 48". Max. size 60". Daily limit 1.	
from Hwy. 395 Bridge at Pasco to Old Hanford townsite wooden powerline towers (See Ringold Area Bank Fishery below) <b>(535)</b>	Release all STEELHEAD with a radio-tag wire protruding from the mouth, or with a disk tag attached near the dorsal fin. <b>CLOSED WATERS</b> - within a 400' radius of the Columbia Irrigation District (CID) fish barrier at the mouth of the CID wasteway at Columbia Park.		
	TROUT	Oct. 1-Mar. 31	Min. size 20". Daily limit 2 STEELHEAD only. Only steelhead with adipose fin clipped and ventral fin clipped may be retained.
	WALLEYE	Year-round	No min. size. Daily limit 10. No more than 5 over 18" and no more than 1 over 24" may be retained.
	BASS	Year-round	No min. size. Daily limit 5. No more than 3 over 15" may be retained.
	CHANNEL CATFISH Other Game Fish SALMON	Year-round Year-round June 16-July 31	No min. size. No daily limit. Statewide min. size/daily limit.
SALMON	Aug. 16-Dec. 31	Min size 12". Daily limit 6. No more than 2 adults may be retained. Release wild CHINOOK, and SOCKEYE.	
STURGEON	Year-round	Min. size 12". Daily limit 6. No more than 2 adults may be retained. Min. size 48". Max. size 60". Daily limit 1.	
<b>Ringold Area Bank Fishery</b> - waters of Columbia River adjacent to Ringold Hatchery from WDFW markers ¼ mile downstream of the Ringold wasteway outlet to WDFW markers ½ mile upstream of Spring Creek. Only the hatchery side of the river is open. Bank fishing only.			
TROUT	Apr. 1-Apr. 15	Min. size 20". Daily limit 2 STEELHEAD only. Only steelhead with both adipose fin clipped and ventral fin clipped may be retained.	

(continued on next page)

# Eastside Rivers - Special Rules

WATER AND CATCH AREA CODE	SPECIES	SEASON	ADDITIONAL RULES
<b>COLUMBIA RIVER</b> (cont.) from the Old Hanford townsite wooden powerline towers to Vernita Bridge <i>(535)</i>	TROUT	CLOSED	No min. size. Daily limit 10. No more than 5 over 18" and no more than 1 over 24" may be retained. No min. size. Daily limit 5. No more than 3 over 15" may be retained. No min. size. No daily limit. Statewide min. size/daily limit. Min size 12". Daily limit 6. No more than 2 adults may be retained. Release wild CHINOOK, and SOCKEYE. Min. size 12". Daily limit 6. No more than 2 adults may be retained. Min. size 48". Max. size 60". Daily limit 1.
	WALLEYE	Year-round	
	BASS	Feb. 1-Oct. 22	
	CHANNEL CATFISH Other Game Fish SALMON	Feb. 1-Oct. 22 Feb. 1-Oct. 22 June 16-July 31	
from Vernita Bridge to Priest Rapids Dam <i>(535)</i>	<b>CLOSED WATERS</b> - at Jackson (Moran) Creek: all waters of the Priest Rapids Hatchery system to the outlet on the Columbia River, extending to mid-stream Columbia River between boundary markers located 100' upstream and 400' downstream of the mouth. <b>CLOSED WATERS</b> - at Priest Rapids Dam between the upstream line of the dam downstream to the boundary markers 650' below the fish ladders.		
	TROUT	CLOSED	No min. size. Daily limit 10. No more than 5 over 18" and no more than 1 over 24" may be retained. No min. size. Daily limit 5. No more than 3 over 15" may be retained. No min. size. No daily limit. Statewide min. size/daily limit. Min size 12". Daily limit 6. No more than 2 adults may be retained. Release wild CHINOOK, and SOCKEYE. Min. size 12". Daily limit 6. No more than 2 adults may be retained. Min. size 48". Max. size 60". Daily limit 1.
	WALLEYE	Year-round	
	BASS	Year-round	
CHANNEL CATFISH Other Game Fish SALMON	Year-round Year-round June 16-July 31		
from Priest Rapids Dam to Rocky Reach Dam <i>Priest Rapids Dam to Wanapum Dam (537)</i> <i>Wanapum Dam to Rock Island Dam (539)</i> <i>Rock Island Dam to Rocky Reach Dam (541)</i>	<b>CLOSED WATERS</b> - at Wanapum Dam between the upstream line of the dam to boundary markers 750' downstream of east fish ladder and 500' downstream of west fish ladder. <b>CLOSED WATERS</b> - at Rocky Reach Dam and Rock Island Dam between the upstream line of the dam to boundary markers 400' downstream of the fish ladders. <b>ALL SPECIES</b> - non-bouyant lure restriction July 16-Oct. 15.		
	TROUT	CLOSED	Statewide min. size/daily limit. Min. size 12". Daily limit 6. No more than 2 adults may be retained. Release COHO, and SOCKEYE. Catch-and-release.
	Other Game Fish	Year-round	
	SALMON	July 16-Oct. 15	
STURGEON	Year-round		
from Rocky Reach Dam to Wells Dam <i>(543)</i>	<b>CLOSED WATERS</b> - at Wells Dam between the upstream line of Wells Dam to boundary markers 400' below the spawning channel discharge (on Chelan Co. side) and fish ladder (on Douglas Co. side).		
	TROUT	CLOSED	Statewide min. size/daily limit. Min. size 12". Daily limit 6. No more than 2 adults may be retained. Release COHO, and SOCKEYE. Catch-and-release.
	Other Game Fish	Year-round	
	SALMON	July 16-Oct. 15	
STURGEON	Year-round		
from Wells Dam to Chief Joseph Dam <i>(545)</i>	The Columbia River above Chief Joseph Dam is listed in the Eastside Lakes section as Rufus Woods Lake. Above Grand Coulee Dam it is listed as Roosevelt Lake. For fishing on Indian Reservation boundary waters, please consult the Colville Confederated Tribes (509) 634-4711. <b>CLOSED WATERS</b> - at Chief Joseph Dam CLOSED to fishing from the Okanogan Co. shore between the dam and the Hwy. 17 Bridge. CLOSED to fishing from a floating device downstream of Chief Joseph Dam from the boundary marker to the Corps of Engineers safety zone marker.		
	TROUT	CLOSED	Statewide min. size/daily limit. Min. size 12". Daily limit 6. No more than 2 adults may be retained. Release COHO, and SOCKEYE. Open only to fishing from Hwy. 173 Bridge at Brewster to Hwy. 17 Bridge at Bridgeport. Catch-and-release.
	Other Game Fish	Year-round	
	SALMON	July 16-Oct. 15	
STURGEON	Year-round		
<b>COLVILLE RIVER</b> (Stevens Co.) from mouth to bridge at town of Valley	TROUT	Year-round	Min. size 8". Daily limit 5. No more than 2 BROWN TROUT may be retained Oct. 1-Nov. 30. No min. size. Daily limit 5. No more than 1 over 18" may be retained. Statewide min. size/daily limit.
	WALLEYE	Year-round	
	Other Game Fish	Year-round	
	STURGEON	CLOSED	
from Valley upstream and tributaries	All Game Fish	June 1-Oct. 31	Statewide min. size/daily limit. Selective gear rules.
<b>COOPER RIVER</b> (Kittitas Co.) mouth to Cooper Lake	All Game Fish	June 1-Oct. 31	Statewide min. size/daily limit. Selective gear rules.
<b>COTTONWOOD CREEK</b> (Lincoln Co.)	All Game Fish	Year-round	Statewide min. size/daily limit.
<b>COWICHE CREEK</b> (Yakima Co.)	All Game Fish	June 1-Oct. 31	Statewide min. size/daily limit. Selective gear rules.
<b>COYOTE CREEK</b> (Adams Co.)	All Game Fish	Apr. 1-Sept. 30	Statewide min. size/daily limit.

# Eastside Rivers - Special Rules

WATER AND CATCH AREA CODE	SPECIES	SEASON	ADDITIONAL RULES
<b>CRAB CREEK</b> (Grant and Adams Co.) from Hwy. 26 to Morgan Lake Rd. in Section 36	All Game Fish	Mar. 1-Sept. 30	Statewide min. size/daily limit.
from Morgan Lake Rd. in Section 36 to O'Sullivan Dam (including Marsh Units I and II impoundments)	<b>CLOSED WATERS</b>		
<b>CRAB CREEK</b> (Grant/Lincoln Co.) and tributaries except Columbia Basin Hatchery Creek	<b>ALL SPECIES</b> - only one single hook ¾" or less measured point to shank may be used from March 1-May 31 in the following areas: 1) From Grant. Co. Rd 7 downstream to the fountain buoy and shoreline markers or 150 ft downstream of the Alder St. Fill, and 2) from Moses Lake outlets (spillways) downstream to the confluence of the outlet streams.		
	All Game Fish	Year-round	Statewide min. size/daily limit.
<b>DEEP CREEK</b> (Yakima Co.) (tributary to Bumping Lake)	<b>CLOSED WATERS</b> - mouth to second bridge crossing on USFS Rd. 1808 (approximately 3.7 miles from junction of USFS Rds. 1800 and 1808).		
	All Game Fish	July 1-Oct. 31	Statewide Min. size/daily limit.
<b>DE ROUX CREEK</b> (Kittitas Co.) tributary to North Fork Teanaway River	All Game Fish	June 1-Oct. 31	Statewide min. size/daily limit. Selective gear rules.
<b>DILLACORT CREEK</b> (Klickitat Co.)	TROUT Other Game Fish	CLOSED June 1 - Oct. 31	Statewide min. size/daily limit.
<b>EARLY WINTERS CREEK</b> (Okanogan Co.)	<b>CLOSED WATERS</b>		
<b>ENTIAT RIVER</b> (Chelan Co.) from mouth (Hwy. 97 Bridge) to Entiat Falls <i>(586)</i>	<b>CLOSED WATERS</b> - Apr. 1-Nov. 30. Downstream from Hwy. 97 Columbia River rules apply (see above).		
	WHITEFISH	Dec. 1-Mar. 31	No min. size. Daily limit 15 WHITEFISH only. Only 1 single hook 3/16" or smaller measured point to shank (size #14) may be used.
<b>GOAT CREEK</b> (Okanogan Co.)	<b>CLOSED WATERS</b>		
<b>GOLD CREEK, GOLD CREEK POND, AND OUTLET CHANNEL</b> (Kittitas Co.) (tributary to Keechelus Lake)	<b>CLOSED WATERS</b>		
<b>GOLD CREEK</b> (Okanogan Co.)	<b>CLOSED WATERS</b> - from mouth to confluence with North Fork.		
<b>GOOSE CREEK</b> (Lincoln Co.) within the city limits of Wilbur	<b>Juveniles (under 15 years old) and person with disabilities with a reduced fee license only.</b>		
	All Game Fish	Year-round	Statewide min. size/daily limit.
<b>GRANDE RONDE RIVER</b> (Asotin Co.) from mouth to County Rd. Bridge (about 2-1/2 miles upstream) <i>(592)</i>	TROUT	Year-round	Min. size 10". Daily limit 2. Release all STEELHEAD. Selective gear rules Sept. 1-May 31.
	Other Game Fish	Year-round	Statewide min. size/daily limit. Selective gear rules Sept. 1-May 31.
from County Rd. Bridge to Oregon state line and all tributaries <i>(592)</i>	All Game Fish	June 1-Aug. 31	Statewide min. size/daily limit, except up to 3 hatchery STEELHEAD may be retained. Selective gear rules.
	All Game Fish	Sept. 1-Oct. 31	Statewide min. size/daily limit, except up to 3 hatchery STEELHEAD may be retained. Barbless hooks required.
	WHITEFISH	Nov. 1-Apr. 15	No min. size. Daily limit 15 WHITEFISH only. Barbless hooks required. Tributaries CLOSED to fishing for WHITEFISH.
	STEELHEAD	Nov. 1-Apr. 15	Min. size 20". Daily limit 3 hatchery STEELHEAD. Barbless hooks required. Tributaries CLOSED to fishing for STEELHEAD.
<b>GRANITE CREEK</b> (Pend Oreille Co.) and all tributaries	<b>CLOSED WATERS</b>		
<b>HARVEY CREEK</b> (Pend Oreille Co.) (tributary to Sullivan Lake)	<b>CLOSED WATERS</b> - from mouth to Bridge 4830 on county road (about 1-½ miles).		
	All Game Fish	June 1-Oct. 31	Statewide min. size/daily limit. Selective gear rules.
<b>HAWK CREEK</b> (Lincoln Co.) and tributaries upstream of the Falls at Hawk Creek Campground	All Game Fish	Year-round	Statewide min. size/daily limit.
<b>HAYS CREEK</b> (Adams Co.)	All Game Fish	Apr. 1-Sept. 30	Statewide min. size/daily limit.
<b>HOG CANYON CREEK</b> (Spokane Co.) Hog Canyon Dam to Scroggie Rd.	All Game Fish	Year-round	Statewide min. size/daily limit.

Unless otherwise listed in the Special Rules, all Statewide Rules (pages 23, 26-27) remain in effect.



# Eastside Rivers - Special Rules

WATER AND CATCH AREA CODE	SPECIES	SEASON	ADDITIONAL RULES
<b>ICICLE RIVER</b> (Creek) (Chelan Co.) from mouth to Leavenworth National Fish Hatchery rack	<b>CLOSED WATERS</b>		
from Leavenworth National Fish Hatchery rack to Leland Creek (672)	All Game Fish	June 1-Oct. 31	Statewide min. size/daily limit. Selective gear rules.
<b>INDIAN CREEK</b> (Yakima Co.)	<b>CLOSED WATERS</b> - from Rimrock Reservoir upstream 5.75 miles to the impassable waterfall located about 2.5 miles on trail #1105 from the end of Indian Creek Rd. (USFS Rd #1308).		
	EASTERN BROOK TROUT	June 1-Oct. 31	No min. size. No daily limit. EASTERN BROOK TROUT do not count as part of the TROUT daily limit.
	All Other TROUT Other Game Fish	June 1-Oct. 31 June 1-Oct. 31	Min. size 8". Daily limit 2. Statewide min. size/daily limit.
<b>INGALLS CREEK</b> (Chelan Co.)	<b>CLOSED WATERS</b> - mouth to Alpine Lakes wilderness boundary.		
<b>JASMINE CREEK</b> (Okanogan Co.)	<b>Juveniles only (under 15 years old).</b>		
	All Game Fish	Year-round	Statewide min. size/daily limit.
<b>JEWITT CREEK</b> (Klickitat Co.)	<b>Juveniles only (under 15 years old).</b>		
	TROUT Other Game Fish	June 1-Oct. 31 June 1-Oct. 31	No min. size. Daily limit 5. Statewide min. size/daily limit.
<b>KACHESS RIVER</b> (Kittitas Co.)	<b>CLOSED WATERS</b> - from Kachess Reservoir to the impassible 50-60' waterfall about ½ mile upstream of Mineral Creek. Lawful to fish to base of Kachess Dam.		
	All Game Fish	June 1-Oct. 31	Statewide min. size/daily limit. Selective gear rules.
<b>KALISPELL CREEK</b> and all tributaries (Pend Oreille Co.)	All Game Fish	Last Sat. in Apr.-Oct. 31	Statewide min. size/daily limit. Selective gear rules.
<b>KETTLE RIVER</b> (Ferry/Stevens Co.) from Barstow Bridge upstream	TROUT Other Game Fish WHITEFISH	June 1-Oct. 31 June 1-Oct. 31 Nov. 1-May 31	Min. size 12". Daily limit 2. Selective gear rules. Statewide min. size/daily limit. Selective gear rules. No min. size. Daily limit 15 WHITEFISH only. Only 1 single hook 3/16" or smaller measured point to shank (size #14) may be used.
	STURGEON	CLOSED	
<b>KLICKITAT RIVER</b> (Klickitat Co.) from mouth to 400' upstream from #5 fishway (607)	<b>CLOSED WATERS</b> - from Fisher Hill Bridge to 400' upstream from #5 fishway. <b>ALL SPECIES</b> - night closure and non-buoyant lure restriction May 1-May 31. Non-buoyant lure restriction Aug. 1-Jan. 31.		
	TROUT Other Game Fish SALMON	June 1-Nov. 30 June 1-Nov. 30 June 1-Jan. 31	Min. size 12". Daily limit 2. Statewide min. size/daily limit. Min. size 12". Daily limit 6. No more than 2 adults may be retained.
	SALMON & STEELHEAD	Apr. 1-May 31	SALMON - Min. size 12", STEELHEAD - Min. size 20". Daily limit 2 SALMON or hatchery STEELHEAD, or 1 of each. Open Mondays, Wednesdays and Saturdays only.
from 400' upstream from #5 fishway to boundary markers above Klickitat Salmon Hatchery (607)	<b>CLOSED WATERS</b> - from boundary markers below Klickitat Salmon Hatchery to boundary markers above hatchery.		
	TROUT Other Game Fish WHITEFISH	June 1-Nov. 30 June 1-Nov. 30 Dec. 1-Mar. 31	Min. size 12". Daily limit 2. Statewide min. size/daily limit. No min. size. Daily limit 15 WHITEFISH only. Only 1 single hook 3/16" or smaller measured point to shank (size #14) may be used.
	SALMON SALMON	June 1 - July 31 Aug. 1-Nov. 30	Min. size 12". Daily limit 6 JACKS only. Min. size 12". Daily limit 6. No more than 2 adults may be retained. Release CHINOOK Nov. 1-Nov. 30.
from boundary markers above Klickitat Salmon Hatchery upstream (607)	<b>CLOSED WATERS</b> - from the Yakama Reservation boundary upstream, and all tributaries.		
	TROUT Other Game Fish WHITEFISH	June 1-Nov. 30 June 1-Nov. 30 Dec. 1-Mar. 31	Min. size 12". Daily limit 2. Statewide min. size/daily limit. No min. size. Daily limit 15 WHITEFISH only. Only 1 single hook 3/16" or smaller measured point to shank (size #14) may be used.
<b>LAKE CREEK</b> (Okanogan Co.) from mouth to Black Lake	<b>CLOSED WATERS</b>		
from Black Lake to Three Pong Creek	All Game Fish	June 1-Oct. 31	Statewide min. size/daily limit. Selective gear rules.
<b>LATAH (HANGMAN) CREEK</b> (Spokane Co.)	All Game Fish	Year-round	Statewide min. size/daily limit.

# Eastside Rivers - Special Rules

WATER AND CATCH AREA CODE	SPECIES	SEASON	ADDITIONAL RULES
<b>LITTLE KLICKITAT RIVER</b> (Klickitat Co.) within Goldendale city limits	<b>Juveniles only (under 15 years old).</b>		
	TROUT Other Game Fish	Last Sat. in Apr.-Oct. 31 Last Sat. in Apr.-Oct. 31	No min. size. Daily limit 5. Statewide min. size/daily limit.
<b>LITTLE NACHES RIVER</b> (Yakima Co.)	All Game Fish	June 1-Oct. 31	Statewide min. size/daily limit. Selective gear rules.
<b>LITTLE PEND OREILLE RIVER</b> (Stevens Co.) from the Little Pend Oreille wildlife refuge boundary about 1 mile downstream from the refuge headquarters office to Crystal falls	EASTERN BROOK TROUT Other Game Fish	June 1-Oct. 31 June 1-Oct. 31	No min. size. Daily limit 5. Selective gear rules. Catch-and-release. Selective gear rules.
<b>LITTLE SPOKANE RIVER</b> (Spokane Co.) from mouth to SR 291 Bridge	All Game Fish	Year-round	Statewide min. size/daily limit.
	from SR 291 Bridge to West Branch All Game Fish WHITEFISH	Last Sat. in Apr.-Oct. 31 Dec. 1-Mar. 31	Statewide min. size/daily limit. No min. size. Daily limit 15 WHITEFISH only. Only 1 single hook 3/16" or smaller measured point to shank (size #14) may be used.
<b>LITTLE SPOKANE RIVER</b> upstream of West Branch	<b>CLOSED WATERS</b> - from inlet to Chain Lake upstream ¼ mile to the railroad crossing culvert.		
	All Game Fish	June 1-Oct. 31	Statewide min. size/daily limit. KOKANEE must be released upstream of the bridge at Fridegar Road, including the waters of Chain Lake.
<b>LITTLE WENATCHEE RIVER</b> (Chelan Co.)	<b>CLOSED WATERS</b> - from Lake Wenatchee to the falls below U.S. Forest Service Rd. 6700 Bridge at Riverside Campground.		
<b>LOST RIVER</b> (Okanogan Co.) from mouth to Monument Creek	<b>CLOSED WATERS</b>		
	from Monument Creek to outlet of Cougar Lake TROUT Dolly Varden/bull trout	June 1-Oct. 31 June 1-Oct. 31	Min. size 14". Daily limit 2. Selective gear rules. Min. size 14". May be retained as part of the TROUT daily limit. Selective gear rules.
	Other Game Fish	June 1-Oct. 31	Statewide min. size/daily limit. Selective gear rules.
<b>MAD RIVER</b> (Chelan Co.)	<b>CLOSED WATERS</b> - from mouth to Jimmy Creek.		
<b>MERCER CREEK</b> (Kittitas Co.) that portion within Ellensburg city limits	<b>Juveniles only (under 15 years old).</b>		
	TROUT Other Game Fish	June 1-Oct. 31 June 1-Oct. 31	No min. size. Daily limit 5. Statewide min. size/daily limit.
<b>METHOW RIVER</b> (Okanogan Co.) from mouth (Hwy. 97 Bridge) to Gold Creek (621)	Downstream of Hwy. 97 bridge, Columbia River rules apply. <b>CLOSED WATERS</b> - Apr. 1-Nov. 30		
	WHITEFISH	Dec. 1-Mar. 31	No min. size. Daily limit 15 WHITEFISH only. Only 1 single hook 3/16" or smaller measured point to shank (size #14) may be used.
	from Gold Creek to Weeman Bridge (8 miles upstream from Winthrop) All Game Fish WHITEFISH (621)	June 1-Sept. 30 Dec. 1-Mar. 31	Catch-and-release. Selective gear rules. No min. size. Daily limit 15 WHITEFISH only. Only 1 single hook 3/16" or smaller measured point to shank (size #14) may be used.
	from Weeman Bridge to the falls above Brush Creek WHITEFISH (621)	<b>CLOSED WATERS</b> - Apr. 1-Nov. 30 Dec. 1-Mar. 31	No min. size. Daily limit 15 WHITEFISH only. Only 1 single hook 3/16" or smaller measured point to shank (size #14) may be used.
<b>METHOW RIVER TRIBUTARIES</b> not listed in Special Rules (Okanogan Co.)	<b>ALL SPECIES</b> - selective gear rules.		
	TROUT Other Game Fish	June 1-Oct. 31 June 1-Oct. 31	Min. size 8". Max. size 20". CLOSED to fishing for STEELHEAD. Statewide min. size/daily limit.
<b>MILL CREEK</b> (Chelan Co.) tributary to Nason Creek	<b>CLOSED WATERS</b>		
<b>MILL CREEK</b> (Walla Walla Co.) from mouth to Roosevelt St. Bridge within city limits of Walla Walla (655)	<b>CLOSED WATERS</b> - from 400' below the Gose Street Bridge to the Roosevelt Street Bridge, within city limits of Walla Walla.		
	All Game Fish	June 1-Aug. 31	Statewide min. size/daily limit, except up to 3 hatchery STEELHEAD may be retained.
	STEELHEAD	Sept. 1-Apr. 15	Min. size 20". Daily limit 3 hatchery STEELHEAD only. Barbless hooks required.
	from Roosevelt St. Bridge upstream All Game Fish (655)	<b>CLOSED WATERS</b> - all tributaries. June 1-Oct. 31	Statewide min. size/daily limit. Selective gear rules. CLOSED to fishing for STEELHEAD.

# Eastside Rivers - Special Rules

WATER AND CATCH AREA CODE	SPECIES	SEASON	ADDITIONAL RULES
<b>MINERAL CREEK</b> (Kittitas Co.) (tributary to upper Kachess River)	<b>CLOSED WATERS</b> - from mouth to wilderness boundary.		
<b>NACHES RIVER</b> (Yakima Co.) from mouth to confluence with Tieton River (686)	TROUT Other Game Fish WHITEFISH	June 1-Oct. 31 June 1-Oct. 31 Dec. 1-Mar. 31	Min. size 12". Daily limit 2. Max. size 20". Selective gear rules. Statewide min. size/daily limit. Selective gear rules. No min. size. Daily limit 15 WHITEFISH only. Only 1 single hook 3/16" or smaller measured point to shank (size #14) may be used.
from confluence with Tieton River to Rattlesnake Creek (686)	TROUT Other Game Fish WHITEFISH	June 1-Oct. 31 June 1-Oct. 31 Dec. 1-Mar. 31	Catch-and-release. Selective gear rules. Statewide min. size/daily limit. Selective gear rules. No min. size. Daily limit 15 WHITEFISH only. Only 1 single hook 3/16" or smaller measured point to shank (size #14) may be used.
from Rattlesnake Creek upstream (686)	TROUT Other Game Fish WHITEFISH	June 1-Oct. 31 June 1-Oct. 31 Dec. 1-Mar. 31	Min. size 12". Daily limit 2. Max. size 20". Selective gear rules. Statewide min. size/daily limit. Selective gear rules. No min. size. Daily limit 15 WHITEFISH only. Only 1 single hook 3/16" or smaller measured point to shank (size #14) may be used.
<b>NANEUM CREEK</b> (Kittitas Co.)	All Game Fish	June 1-Oct. 31	Statewide min. size/daily limit. Selective gear rules.
<b>NAPEEQUA RIVER</b> (Chelan Co.)	<b>CLOSED WATERS</b> - from mouth to Twin Lakes Creek.		
<b>NASON CREEK</b> (Chelan Co.) from mouth to Stevens Creek	<b>CLOSED WATERS</b> - from mouth to Smith Brook.		
	All Game Fish	June 1-Oct. 31	Statewide min. size/daily limit. Selective gear rules.
<b>NEGRO CREEK</b> (Lincoln Co.) from the mouth at Sprague Lake to the fish barrier dam at Fishtrap Lake	All Game Fish	Year-round	Statewide min. size/daily limit.
<b>NEGRO CREEK</b> (Whitman Co.)	All Game Fish	Last Sat. in Apr.-July 15	Statewide min. size/daily limit.
<b>NORTH CREEK</b> (Okanogan Co.) from the mouth to the falls at river mile 0.8 (just above Twisp River Road)	All Game Fish	June 1-Oct. 31	Statewide min. size/daily limit. Selective gear rules.
<b>OKANOGAN RIVER</b> (Okanogan Co.) from mouth to highway 97 bridge immediately upstream of mouth (627)	TROUT Other Game Fish SALMON	CLOSED Year-round July 16-Oct. 15	Statewide min. size/daily limit. Min. size 12". Daily limit 6. No more than 2 adults may be retained. Release COHO and SOCKEYE.
from highway 97 bridge immediately upstream of mouth to highway bridge at Malott	For fishing on Indian Reservation boundary waters, please consult the Colville Confederated Tribes (509) 634-4711.		
	TROUT Other Game fish	CLOSED Year-round	Statewide min. size/daily limit.
upstream of the highway bridge at Malott	For fishing on Indian Reservation boundary waters, please consult the Colville Confederated Tribes (509) 634-4711. <b>CLOSED WATERS</b> - from Zosel Dam downstream to ¼ mile below the railroad trestle.		
	TROUT Other Game Fish	CLOSED June 1-Aug. 31	Statewide min. size/daily limit.
<b>OUTLET CREEK</b> (Klickitat Co.)	TROUT Other Game Fish	June 1-Oct. 31 June 1-Oct. 31	Min. size 8". Daily limit 5. Statewide min. size/daily limit.
<b>PALOUSE RIVER</b> and tributaries (Whitman Co.) except Rock Creek	All Game Fish	Year-round	Statewide min. size/daily limit.
<b>PANTHER CREEK</b> (Chelan Co.)	<b>CLOSED WATERS</b>		
<b>PATAHA CREEK</b> (Garfield Co.) from mouth to Pomeroy city limits	All Game Fish	June 1-Oct. 31	Statewide min. size/daily limit.
within the city limits of Pomeroy	<b>Juveniles only (under 15 years old).</b>		
	All Game Fish	June 1-Oct. 31	Statewide min. size/daily limit.
upstream from city limits of Pomeroy	All Game Fish	June 1-Oct. 31	Statewide min. size/daily limit. Selective gear rules.
<b>PEND OREILLE RIVER</b> (Pend Oreille Co.)	WDFW and Kalispel tribal licenses required to fish Calispel Slough. <b>CLOSED WATERS</b> - all sloughs within the boundaries of the Kalispel Reservation, except Calispel Slough.		
	All Game Fish	Year-round	Statewide min. size/daily limit.

# Eastside Rivers - Special Rules

WATER AND CATCH AREA CODE	SPECIES	SEASON	ADDITIONAL RULES
<b>PESHASTIN CREEK</b> (Chelan Co.)	<b>CLOSED WATERS</b> - from mouth to Ruby Creek.		
<b>PHELPS CREEK</b> (Chelan Co.) from mouth to falls at River Mile 1	All Game Fish	June 1-Oct. 31	Statewide min. size/daily limit. Selective gear rules.
<b>RATTLESNAKE CREEK</b> (Yakima Co.)	All Game Fish	June 1-Oct. 31	Catch-and-release. Selective gear rules.
<b>RINGOLD SPRINGS CREEK</b> (Franklin Co.) (Hatchery Creek)	<b>CLOSED WATERS</b>		
<b>ROCK CREEK</b> (Adams/Whitman Co.) mouth to Endicott Road	All Game Fish	Year-round	Statewide min. size/daily limit. Selective gear rules.
from Endicott Road to the bridge on George Knott Road at Revere	All Game Fish	June 1-Oct. 31	Catch-and-release. Selective gear rules.
upstream of George Knott Road	All Game Fish	Year-round	Statewide min. size/daily limit. Selective gear rules.
<b>ROCK CREEK</b> (Chelan Co.)	All Game Fish	June 1-Oct. 31	Statewide min. size/daily limit. Selective gear rules.
<b>ROCKY FORD CREEK AND PONDS</b> (Grant Co.)	All Game Fish	Year-round	Catch-and-release and fly fishing only. Fishing from bank only (no wading).
<b>ROOSEVELT LAKE TRIBUTARIES</b> between Grand Coulee Dam and State Hwy. 25 Bridge at Northport - except Barnaby Creek, Nancy Creek and tributaries listed elsewhere in Special Rules	TROUT Other Game Fish STURGEON	June 1-Oct. 31 June 1-Oct. 31 CLOSED	No min. size. Daily limit 5. Statewide min. size/daily limit.
<b>RUFUS WOODS LAKE TRIBS</b> (Douglas/Okanogan Co.)	All Game Fish STURGEON	June 1-Oct. 31 CLOSED	Statewide min. size/daily limit.
<b>SALMON CREEK</b> (Okanogan Co.)	<b>CLOSED WATERS</b>		
<b>SALMON CREEK, NORTH FORK</b> (Okanogan Co.)	All Game Fish	June 1-Oct. 31	Statewide min. size/daily limit. Selective gear rules.
<b>SALMON CREEK, WEST FORK</b> (Okanogan Co.) from mouth to South Fork	All Game Fish	June 1-Oct. 31	Statewide min. size/daily limit. Selective gear rules.
<b>SAN POIL RIVER</b> (Ferry Co.)	For fishing on Indian Reservation boundary waters, please consult the Colville Confederated Tribes (509) 634-4711. <b>CLOSED</b> to fishing for STURGEON.		
<b>SHELLNECK CREEK</b> (Yakima Co.)	<b>CLOSED WATERS</b>		
<b>SHERMAN CREEK</b> (Ferry Co.) from mouth at Roosevelt Lake to 400' upstream of hatchery water diversion dam	<b>CLOSED WATERS</b> - from hatchery boat dock to 400' upstream of hatchery water diversion dam.		
	All Game Fish	Dec. 1-Aug. 31	Statewide min. size/daily limit.
<b>SILVAS CREEK</b> (Klickitat Co.)	TROUT Other Game Fish	CLOSED June 1-Oct. 31	Statewide min. size/daily limit.
<b>SIMILKAMEEN RIVER</b> (Okanogan Co.) from mouth to Enloe Dam (629)	<b>CLOSED WATERS</b> - Apr. 1-Nov. 30		
	WHITEFISH	Dec. 1-Mar. 31	No min. size. Daily limit 15 WHITEFISH only. Only 1 single hook 3/16" or smaller measured point to shank (size #14) may be used.
from Enloe Dam to Canadian border (629)	All Game Fish WHITEFISH	June 1-Oct. 31 Dec. 1-Mar. 31	Statewide min. size/daily limit. No min. size. Daily limit 15 WHITEFISH only. Only 1 single hook 3/16" or smaller measured point to shank (size #14) may be used.
<b>SINLAHEKIN CREEK</b> (Okanogan Co.) from Palmer Lake to Cecile Creek bridge	All Game Fish WHITEFISH	June 1-Aug. 31 Dec. 1-Mar. 31	Statewide min. size/daily limit. Selective gear rules. No min. size. Daily limit 15 WHITEFISH only. Only 1 single hook 3/16" or smaller measured point to shank (size #14) may be used.
<b>SKOOKUMCHUCK CREEK</b> (Klickitat Co.)	TROUT Other Game Fish	CLOSED June 1-Oct. 31	Statewide min. size/daily limit.



# Eastside Rivers - Special Rules

WATER AND CATCH AREA CODE	SPECIES	SEASON	ADDITIONAL RULES
<b>SNAKE RIVER</b> - where the river coincides with the boundary between Washington and Idaho, the license of either state is valid. Anglers must comply with the laws of the state issuing the license. An angler licensed only in Idaho may not fish on the Washington shore or in Washington sloughs or tributaries. An angler fishing is restricted to one daily limit even if licensed by both states.			
<i>Below Ice Harbor Dam (640)</i>			<b>CLOSED WATERS</b> - within 400' of the base of any dam; within a 400' radius around the fish ladder entrance at Lyons Ferry Hatchery; within a 200' radius upstream of the fish ladder exit above Lower Granite Dam; and within an area 1,200' downstream from the base of the west lock gate at Little Goose Dam on the south bank of the Snake River and 100' out into the river from said river bank.
<i>Ice Harbor Dam to Lower Monumental Dam (642)</i>			
<i>Lower Monumental Dam to Little Goose Dam (644)</i>	TROUT	June 16-Mar. 31	Min. size 10". Daily limit 6. No more than 3 over 20" may be retained. Barbless hooks required when fishing for STEELHEAD. Release all STEELHEAD June 16-Aug. 31.
<i>Little Goose Dam to Lower Granite Dam (646)</i>	BASS CHANNEL CATFISH WALLEYE	Year-round Year-round Year-round	No min. size. Daily limit 5. No more than 3 over 15" may be retained. No min. size. No daily limit
<i>Lower Granite Dam to Interstate Bridge (648)</i>	Other Game Fish STURGEON	Year-round Year-round	No min. size. Daily limit 10. No more than 5 over 18" and no more than 1 over 24" may be retained. Statewide min. size/daily limit. Min. size 48". Max. size 60". Daily limit 1. Catch-and-release for all STURGEON in waters upstream of Lower Granite Dam (includes all tributaries of the Snake River above this point). For STURGEON rules in Snake River tributaries, see rules for adjoining mainstem waters.
<i>Upstream of the Interstate Bridge, Clarkston (650)</i>			
<b>SNYDER CREEK</b> (Klickitat Co.)	TROUT Other Game Fish	CLOSED June 1-Oct. 31	Statewide min. size/daily limit.
<b>SPOKANE RIVER</b> (Spokane Co.) from mouth (SR 25 Bridge) to Seven Mile Bridge, except Long Lake, formed by Long Lake Dam (see also Long Lake, page 88)	TROUT WALLEYE Other Game Fish SALMON STURGEON	Year-round June 1-Mar. 31 Year-round Year-round CLOSED	Min. size 8". Daily limit 5. No more than 2 over 20" may be retained. No min. size. Daily limit 5. No more than 1 over 18" may be retained. Statewide min. size/daily limit. Landlocked SALMON rules apply.
from Seven Mile Bridge to Monroe Street Dam	TROUT	Year-round	Min. size 8". Daily limit 1. Release all wild TROUT (only RAINBOW TROUT with missing adipose fin may be possessed. There must be a healed scar in the location of the missing fin). Selective gear rules. Statewide min. size/daily limit. Selective gear rules. Landlocked SALMON rules apply. Selective gear rules.
from Monroe Street Dam to Upriver Dam	Other Game Fish SALMON STURGEON	Year-round Year-round CLOSED	
from Upriver Dam to Idaho state boundary (See DOH Fish Consumption Advisories, page 28)	All Game Fish SALMON	Year-round Year-round	Statewide min. size/daily limit. Landlocked SALMON rules apply.
from Upriver Dam to Idaho state boundary (See DOH Fish Consumption Advisories, page 28)	All Game Fish SALMON	June 1-Oct. 31 June 1-Oct. 31	Catch-and-release. Selective gear rules, except motors allowed. Catch-and-release. Selective gear rules, except motors allowed.
<b>SPRING CREEK</b> (Klickitat Co.)	TROUT Other Game Fish	June 1-Oct. 31 June 1-Oct. 31	Min. size 8". Daily limit 5. Statewide min. size/daily limit.
<b>STEHEKIN RIVER</b> (Chelan Co.) from mouth to Agnes Creek	All Game Fish TROUT	Mar. 1-June 30 July 1-Oct. 31	Catch-and-release. Selective gear rules. Min. size 15". Daily limit 2. Release CUTTHROAT. Selective gear rules. Statewide min. size/daily limit. Selective gear rules.
	Other Game Fish	July 1-Oct. 31	
<b>SULLIVAN CREEK</b> (Pend Oreille Co.) from Mill Pond upstream	All Game Fish	June 1-Oct. 31	Statewide min. size/daily limit. Selective gear rules.
<b>SWALE CREEK</b> (Klickitat Co.)	TROUT Other Game Fish	CLOSED June 1-Oct. 31	Statewide min. size/daily limit.
<b>SWAUK CREEK</b> (Kittitas Co.)	All Game Fish	June 1-Oct. 31	Statewide min. size/daily limit. Selective gear rules.
<b>TANEUM CREEK</b> (Kittitas Co.)	All Game Fish	June 1-Oct. 31	Statewide min. size/daily limit. Selective gear rules.
<b>TEANAWAY RIVER</b> (Kittitas Co.) including North Fork	All Game Fish	June 1-Oct. 31	Statewide min. size/daily limit. Selective gear rules.
<b>TIETON RIVER</b> (Yakima Co.) (688)	Lawful to fish to base of Tieton (Rimrock) Dam.		
	All Game Fish WHITEFISH	June 1-Oct. 31 Dec. 1-Mar. 31	Statewide min. size/daily limit. Selective gear rules. No min. size. Daily limit 15 WHITEFISH only. Only 1 single hook 3/16" or smaller measured point to shank (size #14) may be used.
<b>TIETON RIVER, NORTH FORK</b> (Yakima Co.) from Rimrock Lake to Clear Lake Dam (688)	<b>CLOSED WATERS</b> - the spillway channel and within 400' of Clear Lake Dam.		
	All Game Fish	June 1-Aug. 15	Statewide min. size/daily limit.

# Eastside Rivers - Special Rules

WATER AND CATCH AREA CODE	SPECIES	SEASON	ADDITIONAL RULES
<b>TIETON RIVER, SOUTH FORK</b> (Yakima Co.) (688)	<b>CLOSED WATERS</b> - from mouth to bridge on USFS Rd. 1070 (approximately 12.5 miles).		
<b>TOUCHET RIVER</b> (Columbia/Walla Walla Co.) from mouth to the confluence of <b>NORTH</b> and <b>SOUTH FORKS</b> (657)	BASS	June 1-Oct. 31	No min. or max. size. Daily limit 5. No more than 3 over 15" may be retained.
	Other Game Fish	June 1-Oct. 31	Statewide min. size/daily limit, except up to 3 hatchery STEELHEAD may be retained.
	STEELHEAD	Nov. 1-Apr. 15	Min. size 20". Daily limit 3 hatchery STEELHEAD and BROWN TROUT combined. Barbless hooks required.
	BROWN TROUT	Nov. 1-Apr. 15	No min. size. Daily limit 3 Hatchery STEELHEAD and BROWN TROUT combined. Barbless hooks required.
<b>NORTH FORK</b> mouth to Spangler Creek (657)	<b>CLOSED WATERS</b> - all tributaries.		
	BASS	June 1-Oct. 31	No min. or max. size. Daily limit 5. No more than 3 over 15" may be retained.
	Other Game Fish	June 1-Oct. 31	Statewide min. size/daily limit. Selective gear rules.
	STEELHEAD	CLOSED	
<b>NORTH FORK</b> above Spangler Creek (657)	<b>CLOSED WATERS</b> - all tributaries.		
	BASS	June 1-Oct. 31	No min. or max. size. Daily limit 5. No more than 3 over 15" may be retained.
	Other Game Fish	June 1-Aug. 31	Statewide min. size/daily limit. Selective gear rules.
	STEELHEAD	CLOSED	
<b>WOLF FORK</b> from the mouth to Coates Creek and Robinson Fork (657)	<b>CLOSED WATERS</b> - all tributaries.		
	BASS	June 1-Oct. 31	No min. or max. size. Daily limit 5. No more than 3 over 15" may be retained.
	Other Game Fish	June 1-Oct. 31	Statewide min. size/daily limit. Selective gear rules.
	STEELHEAD	CLOSED	
<b>WOLF FORK</b> above Coates Creek (657)	<b>CLOSED WATERS</b> - all tributaries.		
	BASS	June 1-Oct. 31	No min. or max. size. Daily limit 5. No more than 3 over 15" may be retained.
	Other Game Fish	June 1-Aug. 31	Statewide min. size/daily limit. Selective gear rules.
	STEELHEAD	CLOSED	
<b>SOUTH FORK</b> mouth to Griffin Fork (657)	BASS	June 1-Oct. 31	No min. or max. size. Daily limit 5. No more than 3 over 15" may be retained.
	Other Game Fish	June 1-Oct. 31	Statewide min. size/daily limit. Selective gear rules.
	STEELHEAD	CLOSED	
	<b>CLOSED WATERS</b> - all tributaries.		
<b>SOUTH FORK</b> above Griffin Fork (657)	BASS	June 1-Oct. 31	Daily limit 5. No more than 3 over 15" may be retained.
	Other Game Fish	June 1-Aug. 31	Statewide min. size/daily limit. Selective gear rules.
	STEELHEAD	CLOSED	
	<b>CLOSED WATERS</b> - all tributaries.		
<b>TUCANNON RIVER</b> (Columbia/Garfield Co.) from mouth to Tucannon Hatchery Bridge. (653)	<b>CLOSED WATERS</b> - all tributaries.		
	All Game Fish	June 1-Oct. 31	Statewide min. size/daily limit, except up to 3 hatchery STEELHEAD may be retained. Selective gear rules upstream of Turner Rd. bridge at Marengo.
	STEELHEAD	Nov. 1-Apr. 15	Min. size 20". Daily limit 3 hatchery STEELHEAD only. Barbless hooks required.
	WHITEFISH	Nov. 1-Apr. 15	No min. size. Daily limit 15 WHITEFISH only. Barbless hooks required.
from Tucannon Hatchery Bridge upstream (653)	<b>CLOSED WATERS</b> - all tributaries and mainstem from Tucannon Hatchery Bridge upstream to 500' above the Rainbow Lake intake and from Cow Camp Bridge upstream.		
	STEELHEAD	CLOSED	
	Other Game Fish	June 1-Oct. 31	Statewide min. size/daily limit. Selective gear rules.
	<b>CLOSED WATERS</b>		
<b>TWISP RIVER</b> (Okanogan Co.) from mouth to War Creek	All Game Fish	June 1-Sept. 30	Catch-and-release. Selective gear rules.
from War Creek to South Fork Twisp River	<b>CLOSED WATERS</b>		
<b>UMTANUM CREEK</b> (Kittitas Co.)	All Game Fish	June 1-Oct. 31	Statewide min. size/daily limit. Selective gear rules.
<b>UNION CREEK</b> (Yakima Co.)	<b>CLOSED WATERS</b> - from mouth to falls (about ¼ mile).		
	All Game Fish	June 1-Oct. 31	Statewide min. size/daily limit.

# Eastside Rivers - Special Rules

WATER AND CATCH AREA CODE	SPECIES	SEASON	ADDITIONAL RULES
<b>WAHKIACUS CREEK</b> (Klickitat Co.)	TROUT Other Game Fish	CLOSED June 1-Oct. 31	Statewide min. size/daily limit.
<b>WALLA WALLA RIVER</b> (Walla Walla Co.) from mouth to Touchet River (659)	BASS	Year-round	No min. or max. size. Daily limit 5. No more than 3 over 15" may be retained.
	TROUT	June 1-Mar. 31	Statewide min. size/daily limit, except up to 3 hatchery STEELHEAD may be retained. Barbless hooks required for STEELHEAD.
	Other Game Fish	Year-round	Statewide min. size/daily limit.
from Touchet River to Oregon state boundary and all tributaries, except Mill Creek and Touchet River (659)	BASS	June 1-Oct. 31	No min. or max. size. Daily limit 5. No more than 3 over 15" may be retained.
	Other Game Fish	June 1-Oct. 31	Statewide min. size/daily limit, except up to 3 hatchery STEELHEAD may be retained.
	STEELHEAD	Nov. 1-Apr. 15	Min. size 20". Daily limit 3 hatchery STEELHEAD only. Barbless hooks required. All tributaries CLOSED to fishing for STEELHEAD.
<b>WENAHA RIVER</b> tributaries in Washington	All Game Fish	June 1-Aug. 31	Statewide min. size/daily limit.
<b>WENATCHEE RIVER</b> (Chelan Co.) from mouth to Hwy. 2 Bridge at Leavenworth (674)	WHITEFISH	Dec. 1-Mar. 31	No min. size. Daily limit 15 WHITEFISH only. Only 1 single hook 3/16" or smaller measured point to shank (size #14) may be used.
	from Hwy. 2 Bridge at Leavenworth to Lake Wenatchee (674)	<b>CLOSED WATERS</b>	
<b>WHEELER CREEK</b> (Klickitat Co.)	TROUT Other Game Fish	CLOSED June 1-Oct. 31	Statewide min. size/daily limit.
<b>WHITE RIVER</b> (Chelan Co.)	<b>CLOSED WATERS</b> - from mouth to White River Falls.		
<b>WHITE SALMON RIVER</b> (Klickitat/Skamania Co.) from markers on the east and west shores and when buoys are in place southerly to the buoy and east-west between the buoys to the powerhouse (508)	<b>ALL SPECIES</b> - non-buoyant lure restriction Aug. 1-Dec. 31. Bank fishing only downstream from the Hwy 14 Bridge.		
	TROUT	July 1-Mar. 31	Min. size 14". Daily limit 2.
	Other Game Fish	July 1-Mar. 31	Statewide min. size/daily limit.
	SALMON & STEELHEAD	Apr. 1-June 30	SALMON - min. size 12". STEELHEAD - min. size 20". Daily limit is a total of 2 SALMON or hatchery STEELHEAD, or 1 of each.
	SALMON	July 1-Mar. 31	Min. size 12". Daily limit 6 of which no more than 2 adults may be retained. Release CHINOOK Oct. 1-Dec. 31 from posted markers ½ mile upstream of the Hwy. 14 bridge upstream.
from the powerhouse to Northwestern (Condit) Dam (508)	<b>CLOSED WATERS</b> - from Northwestern Dam downstream 400'.		
from gas pipeline crossing above Northwestern Lake upstream to Gilmer Creek (508)	TROUT	Nov. 16-Mar. 31	Min. size 14". Daily limit 2.
	Other Game Fish	Nov. 16-Apr. 30	Statewide min. size/daily limit.
	SALMON & STEELHEAD	Apr. 1-June 15	SALMON - min. size 12". STEELHEAD min. size 20". Daily limit is a total of 2 SALMON or hatchery STEELHEAD or 1 of each.
SALMON	Nov. 16-Mar. 31	Min. size 12". Daily limit 6 of which no more than 2 adults may be retained. Release CHINOOK Nov. 16-Dec. 31 from posted markers upstream of the Highway 14 Bridge upstream.	
from gas pipeline crossing above Northwestern Lake upstream to Gilmer Creek (508)	TROUT	June 1-Oct. 31	Min. size 12". Daily limit 2. Selective gear rules.
	Other Game Fish	June 1-Oct. 31	Statewide min. size/daily limit. Selective gear rules.
<b>WIDE HOLLOW CREEK</b> (Yakima Co.)	TROUT Other Game Fish	June 1-Oct. 31 June 1-Oct. 31	No min. size. Daily limit 5. Statewide min. size/daily limit.
<b>WILSON CREEK</b> (Kittitas Co.) (2 branches within Ellensburg city limits)	<b>Juveniles only (under 15 years old).</b>		
	TROUT Other Game Fish	Year-round Year-round	No min. size. Daily limit 5. Statewide min. size/daily limit.
<b>WOLF CREEK</b> (Okanogan Co.)	<b>CLOSED WATERS</b> - mouth to South Fork.		

# Eastside Rivers - Special Rules

WATER AND CATCH AREA CODE	SPECIES	SEASON	ADDITIONAL RULES
<b>YAKIMA RIVER</b> (Yakima Co.) entire river, including tributaries and drains (See DOH Fish Consumption advisories, page 28) <b>(690)</b>	Downstream of Hwy. 240 Bridge Columbia River rules apply.		
	TROUT CHANNEL CATFISH		CLOSED to fishing for STEELHEAD. No min. size. No daily limit.
from mouth (Hwy. 240 Bridge) to Prosser Dam <b>(690)</b>	<b>ALL SPECIES</b> - non-buoyant lure restriction and night closure Sept. 1-Oct. 22. Chumming permitted. <b>CLOSED WATERS</b> - from Prosser Dam downstream 400'.		
	TROUT BASS	June 1-Mar. 31 Year-round	Min. size 12". Max. size 20" Daily limit 2. No daily limit. Only BASS less than 12" or greater than 17" may be retained of which no more than 1 may be over 17".
	Other Game Fish SALMON	Year-round Sept. 1-Oct. 22	Statewide min. size/daily limit. Min. size 12". Daily limit 6. No more than 2 adults may be retained.
from Prosser Dam to Hwy. 223 Bridge <b>(690)</b>	TROUT BASS	June 1-Mar. 31 Year-round	Min. size 12". Max. size 20". Daily limit 2. No daily limit. Only BASS less than 12" or greater than 17" may be retained of which no more than 1 may be over 17".
	Other Game Fish	Year-round	Statewide min. size/daily limit.
from Hwy 223 Bridge to Sunnyside (Parker) dam. <b>(690)</b>	<b>ALL SPECIES</b> - non-buoyant lure restriction and night closure Sept. 1-Oct. 22.		
	TROUT Other Game Fish SALMON	June 1-Mar. 31 Year-round Sept. 1-Oct. 22	Min. size 12". Max. size 20". Daily limit 2. Statewide min. size/daily limit. Min. size 12". Daily limit 6. No more than 2 adults may be retained.
from Sunnyside (Parker) dam to 3500 feet below Roza Dam <b>(690)</b>	<b>CLOSED WATERS</b> - from Yakima Ave.-Terrace Heights Bridge in Yakima upstream 400'.		
	TROUT Other Game Fish	June 1-Mar. 31 Year-round	Min. size 12". Max. size 20". Daily limit 2. Statewide min. size/daily limit.
from 3500 feet below Roza Dam to Roza Dam <b>(690)</b>	<b>CLOSED WATERS</b> - from Roza Dam downstream 400'.		
	WHITEFISH	Dec. 1-Feb. 28	No min. size. Daily limit 15 WHITEFISH only. Only 1 single hook 3/16" or smaller measured point to shank (size #14) may be used.
	Other Game Fish	CLOSED	
from Roza Dam to Easton Dam <b>(690)</b>	<b>CLOSED WATERS</b> - from Easton Dam downstream 400'. Fishing from floating devices with motors allowed from the US Bureau of Reclamation restricted areas signs at Roza Dam upstream to the boat launch ramp on the Roza Access Area (approximately ½ mile).		
	TROUT Other Game Fish	Year-round Year-round	Catch-and-release. Selective gear rules. Statewide min. size/daily limit. Selective gear rules, except bait and 1 single hook 3/16" or smaller measured point to shank (size #14) may be used for WHITEFISH only Dec. 1-Feb. 28.
from head of Easton Lake to Keechelus Dam <b>(690)</b>	Lawful to fish to base of Keechelus Dam.		
	EASTERN BROOK TROUT All Other TROUT Other Game Fish	Year-round Year-round Year-round	No min. size. No daily limit. Selective gear rules. Catch-and-release. Selective gear rules. Statewide min. size/daily limit. Selective gear rules, except bait and 1 single hook 3/16" or smaller measured point to shank (size #14) may be used for WHITEFISH only Dec. 1-Feb. 28.



# Eastside Lakes - Special Rules

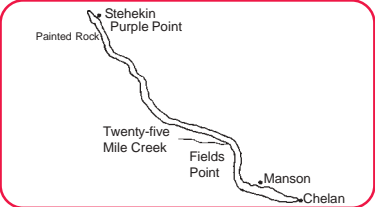
WATER	SPECIES	SEASON	ADDITIONAL RULES
<b>AENEAS LAKE</b> (Okanogan Co.)	<b>ALL SPECIES</b> - fly fishing only. Motors prohibited.		
	TROUT Other Game Fish	Last Sat. in Apr.-Oct. 31 Last Sat. in Apr.-Oct. 31	No min. size. Daily limit 1. Statewide min. size/daily limit.
<b>ALKALI LAKE</b> (Grant Co.)	CRAPPIE BLUEGILL Other Game Fish	Year-round Year-round Year-round	No min. size. No daily limit. No more than 5 over 8" may be retained. No min. size. No daily limit. No more than 5 over 6" may be retained. Statewide min. size/daily limit.
<b>ALTA LAKE</b> (Okanogan Co.)	All Game Fish	Last Sat. in Apr.-Sept. 30	Statewide min. size/daily limit.
<b>AMBER LAKE</b> (Spokane Co.)	<b>ALL SPECIES</b> - selective gear rules, except electric motors allowed.		
	TROUT Other Game Fish All Game Fish All Game Fish	Last Sat. in Apr.-Sept. 30 Last Sat. in Apr.-Sept. 30 Mar. 1- Last Fri. in Apr Oct. 1-Nov. 30	Min. size 14". Daily limit 2. RAINBOW TROUT with missing adipose fin must be released. Statewide min. size/daily limit. Catch-and-release. Catch-and-release.
<b>BADGER LAKE</b> (Spokane Co.)	All Game Fish	Last Sat. in Apr.-Sept. 30	Statewide min. size/daily limit.
<b>BANKS LAKE</b> (Grant Co.)	<b>ALL SPECIES</b> - chumming permitted.		
	YELLOW PERCH Other Game Fish	Year-round Year-round	No min. size. Daily limit 25. Statewide min. size/daily limit.
<b>BAYLEY LAKE</b> (Stevens Co.)	<b>CLOSED WATERS</b> - inlet stream. <b>ALL SPECIES</b> - fly fishing only. Motors prohibited.		
	TROUT Other Game Fish All Game Fish	Last Sat. in Apr.-July 4 Last Sat. in Apr.-July 4 July 5-Oct. 31	Min. size 14". Daily limit 1. Statewide min. size/daily limit. Catch-and-release.
<b>BC MILL POND</b> (Stevens Co.)	All Game Fish	Last Sat. in Apr.-Oct. 31	Statewide min. size/daily limit.
<b>BEAR LAKE</b> (Spokane Co.)	<b>Juveniles (under 15 years old), licensed adults accompanied by a juvenile, and persons with a disability with a reduced fee license only.</b>		
	All Game Fish	Year-round	Statewide min. size/daily limit.
<b>BEAVER LAKE</b> (Columbia Co.)	All Game Fish	Mar. 1-Oct. 31	Statewide min. size/daily limit. Fishing from any floating device prohibited.
<b>BEDA LAKE</b> (Grant Co.)	TROUT Other Game Fish	Year-round Year-round	No min. size. Daily limit 1. Selective gear rules. Statewide min. size/daily limit. Selective gear rules.
<b>BEEHIVE (LAKE) RESERVOIR</b> (Chelan Co.)	All Game Fish	Last Sat. in Apr.-Oct. 31	Statewide min. size/daily limit. Catch and release and selective gear rules July 5-Oct. 31.
<b>BENNINGTON, LAKE</b> (Walla Walla Co.) (formerly Mill Creek Reservoir)	All Game Fish	Year-round	Statewide min. size/daily limit. Internal combustion engines prohibited.
<b>BIG FOUR LAKE</b> (Columbia Co.)	<b>ALL SPECIES</b> - fly fishing only. Fishing from any floating device prohibited.		
	TROUT Other Game Fish	Mar. 1-Oct. 31 Mar. 1-Oct. 31	No min. size. Daily limit 2. Statewide min. size/daily limit.
<b>BIG MEADOW LAKE</b> (Pend Oreille Co.)	All Game Fish	Last Sat. in Apr.-Oct. 31	Statewide min. size/daily limit.
<b>BIG TWIN LAKE</b> (Okanogan Co.)	TROUT Other Game Fish	Last Sat. in Apr.-Oct. 31 Last Sat. in Apr.-Oct. 31	No min. size. Daily limit 1. Selective gear rules, except electric motors allowed. Statewide min. size/daily limit. Selective gear rules, except electric motors allowed.
<b>BLACK LAKE</b> (Chelan Co.) (Lower Wheeler Reservoir)	All Game Fish	Last Sat. in Apr.-Oct. 31	Statewide min. size/daily limit except catch-and-release and selective gear rules July 5-Oct. 31.
<b>BLACK LAKE</b> (Okanogan Co.)	All Game Fish	Year-round	Statewide min. size/daily limit. Selective gear rules.
<b>BLACK LAKE</b> (Stevens Co.)	All Game Fish	Last Sat. in Apr.-Oct. 31	Statewide min. size/daily limit.
<b>BLUE LAKE</b> (Columbia Co.)	All Game Fish	Mar. 1-Oct. 31	Statewide min. size/daily limit. Fishing from any floating device prohibited.
<b>BLUE LAKE</b> (Grant Co.)	All Game Fish	Last Sat. in Apr.-Sept. 30	Statewide min. size/daily limit.

# Eastside Lakes - Special Rules












WATER	SPECIES	SEASON	ADDITIONAL RULES
<b>BLUE LAKE</b> (Okanogan Co.) (Sinlahekin Creek)	TROUT	Last Sat. in Apr.-Oct. 31	No min. size. Daily limit 1. Selective gear rules, except electric motors allowed.
	Other Game Fish	Last Sat. in Apr.-Oct. 31	Statewide min. size/daily limit. Selective gear rules, except electric motors allowed.
<b>BLUE LAKE</b> (Okanogan Co.) (near Wannacut Lake)	TROUT	Last Sat. in Apr.-Oct. 31	No min. size. Daily limit 1. Selective gear rules, except electric motors allowed.
	Other Game Fish	Last Sat. in Apr.-Oct. 31	Statewide min. size/daily limit. Selective gear rules, except electric motors allowed.
<b>BOBCAT CREEK PONDS</b> (Adams Co.)	All Game Fish	Apr. 1-Sept. 30	Statewide min. size/daily limit.
<b>BONAPARTE LAKE</b> (Okanogan Co.)	TROUT	Year-round	No min. size. Daily limit 5. No more than 1 over 20" may be retained.
	Other Game Fish	Year-round	Statewide min. size/daily limit.
<b>BROOKIES LAKES</b> (Grant Co.)	TROUT	Year-round	No min. size. Daily limit 1. Selective gear rules.
	Other Game Fish	Year-round	Statewide min. size/daily limit. Selective gear rules.
<b>BROWNS LAKE</b> (Pend Oreille Co.)	TROUT	Last Sat. in Apr.-Oct. 31	No min. size. Daily limit 5. No more than 1 over 11" may be retained.
	Other Game Fish	Last Sat. in Apr.-Oct. 31	Fly fishing only. Motors prohibited. Statewide min. size/daily limit. Fly fishing only. Motors prohibited.
<b>BUMPING LAKE (RESERVOIR)</b> (Yakima Co.)	<b>ALL SPECIES</b> - chumming permitted.		
	TROUT	Year-round	No min. size. Daily limit 5.
	KOKANEE	Year-round	No min. size. Daily limit 16. KOKANEE not included in TROUT daily limit.
<b>BURBANK SLOUGH</b> (Walla Walla Co.)	Other Game Fish	Year-round	Statewide min. size/daily limit.
	All Game Fish	Year-round	Fishing from any floating device prohibited.
<b>BURKE LAKE</b> (Grant Co.)	All Game Fish	Mar. 1-July 31	Statewide min. size/daily limit.
<b>CALDWELL LAKE</b> (Pend Oreille Co.)	TROUT	Last Sat. in Apr.-Oct. 31	Min size 12". Daily limit 2. Internal combustion engines prohibited.
	Other Game Fish	Last Sat. in Apr.-Oct. 31	Statewide min. size/daily limit. Internal combustion engines prohibited.
<b>CALICHE LAKE, LOWER</b> (Grant Co.)	All Game Fish	Mar. 1-July 31	Statewide min. size/daily limit.
<b>CALICHE LAKE, UPPER</b> (Grant Co.)	All Game Fish	Mar. 1-July 31	Statewide min. size/daily limit.
<b>CALICHE LAKE, WEST</b> (Grant Co.)	All Game Fish	Mar. 1-July 31	Statewide min. size/daily limit.
<b>CAMPBELL LAKE</b> (Okanogan Co.)	All Game Fish	Sept. 1-Mar. 31	Statewide min. size/daily limit.
	All Game Fish	Apr. 1-Aug. 31	Catch-and-release. Selective gear rules.
<b>CARL'S LAKE</b> (Pend Oreille Co.)	All Game Fish	Last Sat. in Apr.-Oct. 31	Statewide min. size/daily limit.
<b>CASCADE LAKE</b> (Grant Co.)	All Game Fish	Mar. 1-July 31	Statewide min. size/daily limit.
<b>CATTAIL LAKE</b> (Grant Co.)	All Game Fish	Apr. 1-Sept. 30	Statewide min. size/daily limit.
<b>CEDAR LAKE</b> (Stevens Co.)	All Game Fish	Last Sat. in Apr.-Oct. 31	Statewide min. size/daily limit.
<b>CHAIN LAKE</b> (Pend Oreille Co.)	All Game Fish	Last Sat. in Apr.-Oct. 31	Statewide min. size/daily limit. KOKANEE must be released.
<b>CHAPMAN LAKE</b> (Spokane Co.)	<b>ALL SPECIES</b> - chumming permitted.		
	TROUT	Last Sat. in Apr.-Oct. 31	No min. size. Daily limit 5.
	KOKANEE	Last Sat. in Apr.-Oct. 31	No min. size. Daily limit 10. KOKANEE not included in TROUT daily limit.
	Other Game Fish	Last Sat. in Apr.-Oct. 31	Statewide min. size/daily limit.
<b>CHELAN, LAKE</b> (Chelan Co.) south of a line between Purple Point (at Stehekin) and Painted Rocks to Chelan Dam	<b>CLOSED WATERS</b> - within 400' of the mouths of all tributaries.		
	TROUT	Year-round	No min. size. Daily limit 5. Release wild CUTTHROAT.
	LAKE TROUT	Year-round	No min. size. No daily limit. LAKE TROUT (MACKINAW) are not included in the TROUT daily limit.
	KOKANEE	Year-round	No min. size. Daily limit 5. KOKANEE are not included in the TROUT daily limit.
	BURBOT	Year-round	No min. size. Daily limit 5. One set line with up to 5 hooks allowed.
	Other Game Fish	Year-round	Statewide min. size/daily limit.
	SALMON	May 1-May 31	Min size 15". Daily limit 1.

(continued on next page)

# Eastside Lakes - Special Rules










WATER	SPECIES	SEASON	ADDITIONAL RULES
<b>CHELAN LAKE</b> (Chelan Co.) (cont.) north of a line between Purple Point (at Stehekin) and Painted Rocks 	TROUT LAKE TROUT	Aug. 1-Mar. 31 Aug. 1-Mar. 31	No min. size. Daily limit 5. Release wild CUTTHROAT. No min. size. No daily limit. LAKE TROUT (MACKINAW) are not included in the TROUT daily limit. No min. size. Daily limit 5. KOKANEE are not included in the TROUT daily limit. No min. size. Daily limit 5. One set line with up to 5 hooks allowed. Statewide min. size/daily limit.
	KOKANEE	Aug. 1-Mar. 31	
	BURBOT Other Game Fish SALMON	Aug. 1-Mar. 31 Aug. 1-Mar. 31 CLOSED	
<b>CHOPAKA LAKE</b> (Okanogan Co.)	TROUT Other Game Fish	Last Sat. in Apr.-Oct. 31 Last Sat. in Apr.-Oct. 31	No min. size. Daily limit 1. Fly fishing only. Motors prohibited. Statewide min. size/daily limit. Fly fishing only. Motors prohibited.
<b>CLEAR LAKE</b> (Chelan Co.)	All Game Fish	Last Sat. in Apr.-Oct. 31	Statewide min. size/daily limit. Catch-and-release and selective gear rules July 5-Oct. 31.
<b>CLEAR LAKE</b> (Spokane Co.)	All Game Fish	Last Sat. in Apr.-Oct. 31	Statewide min. size/daily limit.
<b>CLE ELUM LAKE (RESERVOIR)</b> (Kittitas Co.)	TROUT KOKANEE	Year-round Year-round	Min size 12". Daily limit 2. No min. size. Daily limit 16. KOKANEE not included in TROUT daily limit. No min. size. Daily limit 5. One set line with up to 5 hooks allowed. Statewide min. size/daily limit.
	BURBOT Other Game Fish	Year-round Year-round	
<b>CLIFF LAKE</b> (Grant Co.)	All Game Fish	Mar. 1-July 31	Statewide min. size/daily limit.
<b>COFFEEPOT LAKE</b> (Lincoln Co.)	<b>ALL SPECIES</b> - selective gear rules, except motors allowed.		
	TROUT BASS CRAPPIE Other Game Fish	Mar. 1-Sept. 15 Mar. 1-Sept. 15 Mar. 1-Sept. 15 Mar. 1-Sept. 15	No min. size. Daily limit 2. No min. size. Max. size 14". Daily limit 2. Min. size 9". Daily limit 10. Statewide min. size/daily limit.
<b>COLUMBIA PARK POND</b> (Benton Co.)	<b>Juveniles (under 15 years old) and persons with disabilities with a reduced fee license only.</b>		
	All Game Fish	Year-round	No min. size. Daily limit is a total of 5 game fish.
<b>CONCONULLY LAKE</b> (Okanogan Co.)	All Game Fish	Last Sat. in Apr.-Oct. 31	Statewide min. size/daily limit.
<b>CONCONULLY RESERVOIR</b> (Okanogan Co.)	All Game Fish	Last Sat. in Apr.-Oct. 31	Statewide min. size/daily limit.
<b>CONGER POND</b> (Pend Oreille Co.)	All Game Fish	Last Sat. in Apr.-Oct. 31	Statewide min. size/daily limit.
<b>CONNER LAKE</b> (Okanogan Co.)	All Game Fish	Last Sat. in Apr.-Oct. 31	Statewide min. size/daily limit.
<b>COOT LAKE</b> (Grant Co.)	All Game Fish	Apr. 1-Sept. 30	Statewide min. size/daily limit.
<b>COUGAR LAKE</b> (Okanogan Co.) (near Winthrop)	All Game Fish	Sept. 1-Mar. 31	Statewide min. size/daily limit.
<b>COYOTE CREEK PONDS</b> (Adams Co.)	All Game Fish	Apr. 1-Sept. 30	Statewide min. size/daily limit.
<b>CRAWFISH LAKE</b> (Okanogan Co.)	All Game Fish	Last Sat. in Apr.-Oct. 31	Statewide min. size/daily limit. Internal combustion engines prohibited.
<b>CRESCENT LAKE</b> (Pend Oreille Co.)	All Game Fish	Last Sat. in Apr.-Oct. 31	Statewide min. size/daily limit.
<b>CRYSTAL LAKE</b> (Grant Co.)	All Game Fish	Mar. 1-July 31	Statewide min. size/daily limit.
<b>CUP LAKE</b> (Grant Co.)	All Game Fish	Mar. 1-July 31	Statewide min. size/daily limit.
<b>CURL LAKE</b> (Columbia Co.)	All Game Fish	Last Sat. in Apr.-Oct. 31	Statewide min. size/daily limit. Fishing from any floating device prohibited.
<b>DAVIS LAKE</b> (Ferry Co.)	All Game Fish	Last Sat. in Apr.-Oct. 31	Statewide min. size/daily limit.
<b>DAVIS LAKE</b> (Okanogan Co.)	All Game Fish	Sept. 1-Mar. 31	Statewide min. size/daily limit. Catch-and-release. Selective gear rules, except electric motors allowed.
	All Game Fish	Apr. 1-Aug. 31	

# Eastside Lakes - Special Rules

WATER	SPECIES	SEASON	ADDITIONAL RULES	
<b>DAVIS LAKE</b> (Pend Oreille Co.)	All Game Fish	Last Sat. in Apr.-Oct. 31	Statewide min. size/daily limit.	
<b>DAYTON POND</b> (Columbia Co.)	<b>Juveniles only (under 15 years old).</b>			
	All Game Fish	Year-round	Statewide min. size/daily limit.	
<b>DEADMAN LAKE</b> (Adams Co.)	All Game Fish	Apr. 1-Sept. 30	Statewide min. size/daily limit.	
<b>DEEP LAKE</b> (Grant Co.)	All Game Fish	Last Sat. in Apr.-Sept. 30	Statewide min. size/daily limit.	
<b>DEEP LAKE</b> (Stevens Co.)	All Game Fish	Last Sat. in Apr.-Oct. 31	Statewide min. size/daily limit.	
<b>DEER LAKE</b> (Columbia Co.)	All Game Fish	Mar. 1-Oct. 31	Statewide min. size/daily limit. Fishing from any floating device prohibited.	
<b>DEER LAKE</b> (Lincoln Co.) (Deer Springs)	All Game Fish	Last Sat. in Apr.-Sept. 30	Statewide min. size/daily limit.	
<b>DEER LAKE</b> (Stevens Co.)	TROUT Other Game Fish	Last Sat. in Apr.-Oct. 31 Last Sat. in Apr.-Oct. 31	No min. size. Daily limit 5. No more than 2 over 20" may be retained. Statewide min. size/daily limit.	
<b>DIAMOND LAKE</b> (Pend Oreille Co.)	All Game Fish	Last Sat. in Apr.-Oct. 31	Statewide min. size/daily limit.	
<b>DOG LAKE</b> (Yakima CO.)	TROUT Other Game Fish	Year-round Year-round	No min. size. Daily limit 5. No more than 1 over 14" may be retained. Statewide min. size/daily limit.	
<b>DOT LAKE</b> (Grant Co.)	All Game Fish	Mar. 1-July 31	Statewide min. size/daily limit.	
<b>DOWNSLAKE</b> (Lincoln/Spokane Co.)	CRAPPIE Other Game Fish	Last Sat. in Apr.-Sept. 30 Last Sat. in Apr.-Sept. 30	Min. size 9". Daily limit 10. Statewide min. size/daily limit.	
<b>DRY FALLS LAKE</b> (Grant Co.)	TROUT Other Game Fish	Apr. 1-Nov. 30 Apr. 1-Nov. 30	No min. size. Daily limit 1. Selective gear rules. Statewide min. size/daily limit. Selective gear rules.	
<b>DUSTY LAKE</b> (Grant Co.)	TROUT Other Game Fish	Mar. 1-Nov. 30 Mar. 1-Nov. 30	No min. size. Daily limit 1. Selective gear rules. Statewide min. size/daily limit. Selective gear rules.	
<b>EASTON LAKE</b> (Kittitas Co.)	TROUT	Sat. before Memorial Day-Oct. 31	Min size 8". Daily limit 5. No more than 2 TROUT other than EASTERN BROOK TROUT may be retained. No minimum size for BROOK TROUT. Statewide min. size/daily limit.	
	Other Game Fish	Sat. before Memorial Day-Oct. 31		
<b>EIGHTMILE LAKE</b> (Chelan Co.)	TROUT	Year-round	No min. size. Daily limit 5. No more than 2 LAKE TROUT (MACKINAW) may be retained. Statewide min. size/daily limit.	
	Other Game Fish	Year-round		
<b>ELBOW LAKE</b> (Stevens Co.)	All Game Fish	Last Sat. in Apr.-Oct. 31	Statewide min. size/daily limit.	
<b>ELL LAKE</b> (Okanogan Co.)	TROUT Other Game Fish	Last Sat. in Apr.-Oct. 31 Last Sat. in Apr.-Oct. 31	No min. size. Daily limit 1. Selective gear rules. Statewide min. size/daily limit. Selective gear rules.	
<b>ELLEN LAKE</b> (Ferry Co.)	All Game Fish	Last Sat. in Apr.-Oct. 31	Statewide min. size/daily limit.	
<b>ELOIKA LAKE</b> (Spokane Co.)	CRAPPIE Other Game Fish	Year-round Yeay-round	Min. size 9". Daily limit 10. Statewide min. size/daily limit.	
<b>EMPIRE LAKE</b> (Ferry Co.)	All Game Fish	Last Sat. in Apr.-Oct. 31	Statewide min. size/daily limit.	
<b>ENCHANTMENT PARK PONDS</b> (Chelan Co.)	<b>Juveniles only (under 15 years old).</b>			
	All Game Fish	Year-round	Statewide min. size/daily limit.	
<b>EPHRATA LAKE</b> (Grant Co.)	<b>CLOSED WATERS</b>			
<b>FAN LAKE</b> (Pend Oreille Co.)	All Game Fish	Last Sat. in Apr.-Sept. 30	Statewide min. size/daily limit. Internal combustion engines prohibited.	
<b>FIO RITO LAKES</b> (Kittitas Co.)	All Game Fish	Year-round	Statewide min. size/daily limit. Internal combustion engines prohibited.	
<b>FISH LAKE</b> (Chelan Co.)	TROUT Other Game Fish	Year-round Year-round	No min. size. Daily limit 5. No more than 2 over 15" may be retained. Statewide min. size/daily limit.	



# Eastside Lakes - Special Rules













WATER	SPECIES	SEASON	ADDITIONAL RULES
<b>FISH LAKE</b> (Ferry Co.)	All Game Fish	Last Sat. in Apr.-Oct. 31	Statewide min. size/daily limit.
<b>FISH LAKE</b> (Okanogan Co.)	All Game Fish	Last Sat. in Apr.-Oct. 31	Statewide min. size/daily limit. 
<b>FISH LAKE</b> (Spokane Co.)	All Game Fish	Last Sat. in Apr.-Sept. 30	Statewide min. size/daily limit. Internal combustion engines prohibited.
<b>FISHHOOK POND</b> (Walla Walla Co.)	All Game Fish	Mar. 1-Oct. 31	Statewide min. size/daily limit. Fishing from any floating device prohibited. 
<b>FISHTRAP LAKE</b> (Lincoln/Spokane Co.)	All Game Fish	Last Sat. in Apr.-Sept. 30	Statewide min. size/daily limit.
<b>FORDE LAKE</b> (Okanogan Co.)	All Game Fish	Last Sat. in Apr.-Oct. 31	Statewide min. size/daily limit. 
<b>FOURTH OF JULY LAKE</b> (Adams/Lincoln Co.)	<b>ALL SPECIES</b> - internal combustion engines prohibited.		
	TROUT Other Game Fish	Dec. 1-Mar. 31 Dec. 1-Mar. 31	No min. size. Daily limit 5. No more than 2 over 14" may be retained. Statewide min. size/daily limit. 
<b>FRATER LAKE</b> (Pend Oreille Co.)	All Game Fish	Last Sat. in Apr.-Oct. 31	Statewide min. size/daily limit.
<b>FRENCHMAN HILLS LAKE</b> (Grant Co.)	All Game Fish	Feb. 1-Sept. 30	Statewide min. size/daily limit. 
<b>GADWALL LAKE</b> (Grant Co.)	All Game Fish	Apr. 1-Sept. 30	Statewide min. size/daily limit.
<b>GARFIELD JUVENILE POND</b> (Whitman Co.)	<b>Juveniles only (under 15 years old).</b>		
	All Game Fish	Year-round	Statewide min. size/daily limit.
<b>GEORGE LAKE</b> (Grant Co.)	All Game Fish	Mar. 1-July 31	Statewide min. size/daily limit.
<b>GILLETTE LAKE</b> (Stevens Co.)	All Game Fish	Last Sat. in Apr.-Oct. 31	Statewide min. size/daily limit.
<b>GOLD CREEK POND</b> (Kittitas Co.)	<b>CLOSED WATERS</b>		
<b>GREEN LAKE</b> (Okanogan Co.)	All Game Fish All Game Fish	Dec. 1-Mar. 31 Apr. 1-Nov. 30	Statewide min. size/daily limit. Catch-and-release. Selective gear rules, except electric motors allowed. 
<b>GREEN LAKE, LOWER</b> (Okanogan Co.)	All Game Fish All Game Fish	Dec. 1-Mar. 31 Apr. 1-Nov. 30	Statewide min. size/daily limit. Catch-and-release. Selective gear rules.
<b>GRIMES LAKE</b> (Douglas Co.)	TROUT Other Game Fish	June 1-Aug. 31 June 1-Aug. 31	No min. size. Daily limit 1. Selective gear rules, except electric motors allowed. Statewide min. size/daily limit. Selective gear rules, except electric motors allowed. 
<b>HALFMOON LAKE</b> (Adams Co.)	All Game Fish	Apr. 1-Sept. 30	Statewide min. size/daily limit.
<b>HALFMOON LAKE</b> (Pend Oreille Co.)	All Game Fish	Last Sat. in Apr.-Oct. 31	Statewide min. size/daily limit.
<b>HAMPTON LAKE, LOWER</b> (Grant Co.)	All Game Fish	Apr. 1-Sept. 30	Statewide min. size/daily limit. Internal combustion engines prohibited.
<b>HAMPTON LAKE, UPPER</b> (Grant Co.)	All Game Fish	Apr. 1-Sept. 30	Statewide min. size/daily limit. Internal combustion engines prohibited.
<b>HATCH LAKE</b> (Stevens Co.)	All Game Fish	Dec. 1-Mar. 31	Statewide min. size/daily limit. 
<b>HAYS CREEK PONDS</b> (Adams Co.)	All Game Fish	Apr. 1-Sept. 30	Statewide min. size/daily limit.
<b>HEADGATE POND</b> (Asotin Co.)	<b>Juveniles (under 15 years old), seniors (over 70 years old) and persons with disabilities with a reduced fee license only.</b>		
	All Game Fish	Last Sat. in Apr.-Oct. 31	Statewide min. size/daily limit.
<b>HEN LAKE</b> (Grant Co.)	All Game Fish	Apr. 1-Sept. 30	Statewide min. size/daily limit.
<b>HERITAGE LAKE</b> (Stevens Co.)	All Game Fish	Last Sat. in Apr.-Oct. 31	Statewide min. size/daily limit.
<b>HERMAN LAKE</b> (Adams Co.)	All Game Fish	Apr. 1-Sept. 30	Statewide min. size/daily limit.
<b>HOG CANYON LAKE</b> (Spokane Co.)	TROUT Other Game Fish	Dec. 1-Mar. 31 Dec. 1-Mar. 31	No min. size. Daily limit 5. No more than 2 over 14" may be retained. Statewide min. size/daily limit. 
<b>HOMESTEAD LAKE</b> (Grant Co.)	TROUT Other Game Fish	Year-round Year-round	No min. size. Daily limit 1. Selective gear rules. Statewide min. size/daily limit. Selective gear rules.

# Eastside Lakes - Special Rules

WATER	SPECIES	SEASON	ADDITIONAL RULES
<b>HORSESHOE LAKE</b> (Pend Oreille Co.)	TROUT	Last Sat. in Apr.-Oct. 31	No min. size. Daily limit 5.
	KOKANEE	Last Sat. in Apr.-Oct. 31	No min. size. Daily limit 5. KOKANEE not included in TROUT daily limit.
	Other Game Fish	Last Sat. in Apr.-Oct. 31	Statewide min. size/daily limit.
<b>HORSETHIEF LAKE</b> (Klickitat Co.)	All Game Fish	Last Sat. in Apr.-Oct. 31	Statewide min. size/daily limit.
<b>HOURGLASS LAKE</b> (Grant Co.)	All Game Fish	Apr. 1-Sept. 30	Statewide min. size/daily limit.
<b>HUFF LAKE</b> (Pend Oreille Co.)	<b>CLOSED WATERS</b>		
<b>HUTCHINSON LAKE</b> (Adams Co.)	All Game Fish	Apr. 1-Sept. 30	Statewide min. size/daily limit. Internal combustion engines prohibited.
<b>I-82 PONDS (1-7)</b> (Yakima Co.)	All Game Fish	Year-round	Statewide min. size/daily limit. Internal combustion engines prohibited.
<b>JAMESON LAKE</b> (Douglas Co.)	All Game Fish	Last Sat. in Apr.-July 4	Statewide min. size/daily limit.
	All Game Fish	Oct. 1-Oct. 31	Statewide min. size/daily limit.
<b>JEFFERSON PARK POND</b> (Walla Walla Co.)	<b>Juveniles only (under 15 years old).</b>		
	All Game Fish	Year-round	Statewide min. size/daily limit.
<b>JUMP-OFF JOE LAKE</b> (Stevens Co.)	All Game Fish	Last Sat. in Apr.-Oct. 31	Statewide min. size/daily limit.
<b>KACHESS LAKE (RESERVOIR)</b> (Kittitas Co.)	<b>ALL SPECIES</b> - chumming permitted.		
	TROUT	Year-round	Min size 12". Daily limit 2.
	KOKANEE	Year-round	No min. size. Daily limit 16. KOKANEE not included in TROUT daily limit.
	BURBOT Other Game Fish	Year-round Year-round	No min. size. Daily limit 5. One set line with up to 5 hooks allowed. Statewide min. size/daily limit.
<b>KEECHELUS LAKE (RESERVOIR)</b> (Kittitas Co.)	<b>ALL SPECIES</b> - chumming permitted.		
	TROUT	Year-round	Min size 12". Daily limit 2.
	KOKANEE	Year-round	No min. size. Daily limit 16. KOKANEE not included in TROUT daily limit.
	BURBOT Other Game Fish	Year-round Year-round	No min. size. Daily limit 5. One set line with up to 5 hooks allowed. Statewide min. size/daily limit.
<b>KINGS LAKE</b> (Pend Oreille Co.) and all tributaries	<b>CLOSED WATERS</b>		
<b>KIWANIS POND</b> (Kittitas Co.)	<b>Juveniles (under 15 years old) and persons with disabilities with a reduced fee license only.</b>		
	All Game Fish	Year-round	Statewide min. size/daily limit.
<b>LEADER LAKE</b> (Okanogan Co.)	All Game Fish	Last Sat. in Apr.-Sept. 30	Statewide min. size/daily limit.
<b>LEDBETTER LAKE</b> (Pend Oreille Co.)	All Game Fish	Last Sat. in Apr.-Oct. 31	Statewide min. size/daily limit.
<b>LEDKING LAKE</b> (Pend Oreille Co.)	All Game Fish	Last Sat. in Apr.-Oct. 31	Statewide min. size/daily limit.
<b>LEECH LAKE</b> (Yakima Co.) (White Pass area)	TROUT	Year-round	No min. size. Daily limit 5. No more than 1 over 14" may be retained.
	Other Game Fish	Year-round	Fly fishing only. Motors prohibited. Statewide min. size/daily limit. Fly fishing only. Motors prohibited.
<b>LEMNA LAKE</b> (Grant Co.)	All Game Fish	Apr. 1-Sept. 30	Statewide min. size/daily limit.
<b>LENICE LAKE</b> (Grant Co.)	TROUT	Mar. 1-Nov. 30	No min. size. Daily limit 1. Selective gear rules.
	Other Game Fish	Mar. 1-Nov. 30	Statewide min. size/daily limit. Selective gear rules.
<b>LENORE LAKE</b> (Grant Co.)	<b>CLOSED WATERS</b> - area within 200 yard radius of trash rack leading to the irrigation pumping station (south end of lake) and area approximately 100 yards beyond the mouth of inlet stream to State Hwy.17.		
	All Game Fish	Mar. 1-May 31	Catch-and-release. Selective gear rules, except electric motors allowed.
	TROUT	June 1-Nov. 30	No min. size. Daily limit 1. Selective gear rules, except electric motors allowed.
	Other Game Fish	June 1-Nov. 30	Statewide min. size/daily limit. Selective gear rules, except electric motors allowed.
<b>LEO LAKE</b> (Pend Oreille Co.)	All Game Fish	Last Sat. in Apr.-Oct. 31	Statewide min. size/daily limit.

Unless otherwise listed in the Special Rules, all Statewide Rules (pages 23, 26-27) remain in effect.

# Eastside Lakes - Special Rules

WATER	SPECIES	SEASON	ADDITIONAL RULES
<b>LIBERTY LAKE</b> (Spokane Co.)	All Game Fish	Last Sat. in Apr.-Sept. 30	Statewide min. size/daily limit. 
<b>LILLY LAKE</b> (Chelan Co.)	All Game Fish	Last Sat. in Apr.-Oct. 31	Statewide min. size/daily limit except catch-and-release and selective gear rules July 5-Oct. 31. 
<b>LIONS PARK POND</b> (Walla Walla Co.) (College Place)	<b>Juveniles only (under 15 years old).</b>		
	All Game Fish	Year-round	Statewide min. size/daily limit. 
<b>LITTLE LOST LAKE</b> (Pend Oreille Co.)	All Game Fish	Last Sat. in Apr.-Oct. 31	Statewide min. size/daily limit.
<b>LITTLE TWIN LAKE</b> (Stevens Co.)	All Game Fish	Last Sat. in Apr.-Oct. 31	Statewide min. size/daily limit.
<b>LITTLE TWIN LAKE</b> (Okanogan Co.)	All Game Fish	Dec. 1-Mar. 31	Statewide min. size/daily limit. Catch-and-release. Selective gear rules. 
	All Game Fish	Apr. 1-Nov. 30	
<b>LONG LAKE</b> (Ferry Co.)	All Game Fish	Last Sat. in Apr.-Oct. 31	Statewide min. size/daily limit. Fly fishing only. Motors prohibited.
<b>LONG LAKE</b> (Okanogan Co.)	All Game Fish	Last Sat. in Apr.-Sept. 30	Statewide min. size/daily limit.
<b>LONG LAKE</b> (Spokane Co.) (Lake Spokane)	BASS	Year-round	Statewide min. size/daily limit except catch-and-release May 1-June 30. Statewide min. size/daily limit. <b>(See also Spokane River, Spokane Co.)</b>
	Other Game Fish	Year-round	
<b>LOON LAKE</b> (Stevens Co.)	TROUT	Last Sat. in Apr.-Oct. 31	No min. size. Daily limit 5. No more than 2 over 20" may be retained. No min. size. Daily limit 10. KOKANEE not included in TROUT daily limit. Statewide min. size/daily limit. 
	KOKANEE	Last Sat. in Apr.-Oct. 31	
	Other Game Fish	Last Sat. in Apr.-Oct. 31	
<b>LOST LAKE</b> (Kittitas Co.)	TROUT	Year-round	No min. size. Daily limit 5. No more than 1 over 14" may be retained. Statewide min. size/daily limit.
	Other Game Fish	Year-round	
<b>LOST LAKE</b> (Okanogan Co.)	All Game Fish	Year-round	Statewide min. size/daily limit. Internal combustion engines prohibited.
<b>LOWER GOOSE LAKE</b> (Grant Co.)	CRAPPIE	Year-round	Min. size 9". Daily limit 10. No min. size. No daily limit. No more than 5 over 6" may be retained. Statewide min. size/daily limit.
	BLUEGILL	Year-round	
	Other Game Fish	Year-round	
<b>LUCKY DUCK POND</b> (Stevens Co.)	<b>Juveniles only (under 15 years old).</b>		
	All Game Fish	Year-round	Statewide min. size/daily limit.
<b>LYLE LAKE</b> (Adams Co.)	All Game Fish	Apr. 1-Sept. 30	Statewide min. size/daily limit.
<b>MARSHALL LAKE</b> (Pend Oreille Co.)	All Game Fish	Last Sat. in Apr.-Oct. 31	Statewide min. size/daily limit. 
<b>MARTHA LAKE</b> (Grant Co.)	All Game Fish	Mar. 1-July 31	Statewide min. size/daily limit. 
<b>MATTOON LAKE</b> (Kittitas Co.)	All Game Fish	Year-round	Statewide min. size/daily limit. Internal combustion engines prohibited. 
<b>MCCABE POND</b> (Kittitas Co.)	All Game Fish	Year-round	No min. size. Daily limit is a total of 5 game fish. Fishing from any floating device prohibited. 
<b>MCDOWELL LAKE</b> (Stevens Co.)	All Game Fish	Last Sat. in Apr.-Oct. 31	Catch-and-release. Fly fishing only. Motors prohibited. 
<b>MCMANAMAN LAKE</b> (Adams Co.)	All Game Fish	Apr. 1-Sept. 30	Statewide min. size/daily limit.
<b>MEDICAL LAKE</b> (Spokane Co.)	TROUT	Last Sat. in Apr.-Sept. 30	Min. size 14". Daily limit 2. Selective gear rules. Statewide min. size/daily limit. Selective gear rules. 
	Other Game Fish	Last Sat. in Apr.-Sept. 30	
<b>MEDICAL LAKE, WEST</b> (Spokane Co.)	All Game Fish	Last Sat. in Apr.-Sept. 30	Statewide min. size/daily limit. 
<b>MERRITT LAKE</b> (Chelan Co.)	TROUT	Year-round	No min. size. Daily limit 16. Statewide min. size/daily limit.
	Other Game Fish	Year-round	
<b>MERRY LAKE</b> (Grant Co.)	TROUT	Mar. 1-Nov. 30	No min. size. Daily limit 1. Selective gear rules. Statewide min. size/daily limit. Selective gear rules.
	Other Game Fish	Mar. 1-Nov. 30	
<b>MILL CREEK RESERVOIR</b>	<b>See Bennington, Lake (Walla Walla County).</b>		
<b>MILL POND</b> (Pend Oreille Co.)	All Game Fish	Last Sat. in Apr.-Oct. 31	Statewide min. size/daily limit.










# Eastside Lakes - Special Rules

WATER	SPECIES	SEASON	ADDITIONAL RULES
<b>MIRROR LAKE</b> (Grant Co.)	All Game Fish	Last Sat. in Apr.-Sept. 30	Statewide min. size/daily limit.
<b>MOLSON LAKE</b> (Okanogan Co.)	All Game Fish	Year-round	Statewide min. size/daily limit. Internal combustion engines prohibited.
<b>MORAN SLOUGH</b> (Grant Co.) (including inlet and outlet streams)	<b>CLOSED WATERS</b>		
<b>MORGAN LAKE</b> (Adams Co.)	All Game Fish	Apr. 1-Sept. 30	Statewide min. size/daily limit.
<b>MOSES LAKE</b> (Grant Co.)	BASS BLUEGILL CRAPPIE WALLEYE Other Game Fish	Year-round Year-round Year-round Year-round	No min. size. Daily limit 5. No more than 3 over 15" may be retained. Min size 8". Daily limit 5. Min. size 10". Daily limit 5. Min size 18". Daily limit 5. No more than 1 over 24" may be retained. Statewide min. size/daily limit.
<b>MUD LAKE</b> (Yakima Co.)	TROUT Other Game Fish	Year-round Year-round	No min. size. Daily limit 1. Selective gear rules. Statewide min. size/daily limit. Selective gear rules.
<b>MUDGET LAKE</b> (Stevens Co.)	All Game Fish	Last Sat. in Apr.-Oct. 31	Statewide min. size/daily limit.
<b>MUSKEGON LAKE</b> (Pend Oreille Co.)	TROUT Other Game Fish	Last Sat. in Apr.-Oct. 31 Last Sat. in Apr.-Oct. 31	No min. size. Daily limit 2. Selective gear rules. Statewide min. size/daily limit. Selective gear rules.
<b>MYRON LAKE</b> (Yakima Co.)	TROUT Other Game Fish	Year-round Year-round	No min. size. Daily limit 1. Selective gear rules. Statewide min. size/daily limit. Selective gear rules.
<b>MYSTIC LAKE</b> (Pend Oreille Co.)	All Game Fish	Last Sat. in Apr.-Oct. 31	Statewide min. size/daily limit.
<b>NANEUM POND</b> (Kittitas Co.)	<b>Juveniles only (under 15 years old).</b>		
	All Game Fish	Year-round	Statewide min. size/daily limit.
<b>NILE LAKE</b> (Pend Oreille Co.)	All Game Fish	Last Sat. in Apr.-Oct. 31	Statewide min. size/daily limit.
<b>NO NAME LAKE</b> (Pend Oreille Co.)	All Game Fish	Last Sat. in Apr.-Oct. 31	Statewide min. size/daily limit.
<b>NORTH ELTON PONDS</b> (Yakima Co.)	<b>ALL SPECIES</b> - internal combustion engines prohibited.		
	TROUT Other Game Fish	Dec. 1-Mar. 31 Dec. 1-Mar. 31	No min. size. Daily limit 2. Statewide min. size/daily limit.
<b>NORTH POTHOLE RESERVE PONDS</b> (Grant Co.)	All Game Fish	Feb. 1-day before opening waterfowl season	Statewide min. size/daily limit. Fishing from any floating device except float tubes is prohibited.
<b>NORTH SILVER LAKE</b> (Spokane Co.)	<b>ALL SPECIES</b> - selective gear rules.		
	TROUT Other Game Fish All Game Fish	Mar. 1-Sept. 30 Mar. 1-Sept. 30 Nov. 1-Dec. 31	Min. size 14". Daily limit 2. Release TROUT with clipped adipose fin. Statewide min. size/daily limit. Catch-and-release.
<b>NORTHWESTERN RESERVOIR</b> (Klickitat/Skamania Co.)	All Game Fish	Last Sat. in Apr.-Feb. 28	Statewide min. size/daily limit.
<b>NUNNALLY LAKE</b> (Grant Co.)	<b>CLOSED WATERS</b> - outlet stream of Nunnally Lake.		
	TROUT Other Game Fish	Mar. 1-Nov. 30 Mar. 1-Nov. 30	No min. size. Daily limit 1. Selective gear rules. Statewide min. size/daily limit. Selective gear rules.
<b>OASIS PARK POND</b> (Grant Co.)	<b>Juveniles (under 15 years old) and person with disabilities with a reduced fee license only.</b>		
	All Game Fish	3rd Sat in Apr.-Labor Day	Statewide min. size/daily limit.
<b>PALMER LAKE</b> (Okanogan Co.)	BURBOT Other Game Fish	Year-round Year-round	No min. size. Daily limit 5. One set line with up to 5 hooks allowed. Statewide min. size/daily limit.
<b>PAMPA POND</b> (Whitman Co.)	All Game Fish	Mar. 1-Sept. 30	Statewide min. size/daily limit. Fishing from any floating device prohibited.
<b>PARA-JUVENILE LAKE</b> (Grant/Adams Co.)	<b>Juveniles only (under 15 years old).</b>		
	All Game Fish	Apr. 1-Sept. 30	Statewide min. size/daily limit.
<b>PARK LAKE</b> (Grant Co.)	All Game Fish	Last Sat. in Apr.-Sept. 30	Statewide min. size/daily limit.
<b>PARKER LAKE</b> (Pend Oreille Co.)	All Game Fish	Last Sat. in Apr.-Oct. 31	Statewide min. size/daily limit.











Unless otherwise listed in the Special Rules, all Statewide Rules (pages 23, 26-27) remain in effect.



# Eastside Lakes - Special Rules

WATER	SPECIES	SEASON	ADDITIONAL RULES
<b>PATTERSON LAKE</b> (Okanogan Co.)	All Game Fish	Last Sat. in Apr.-Oct. 31	Statewide min. size/daily limit. 
<b>PEARRYGIN LAKE</b> (Okanogan Co.)	All Game Fish	Last Sat. in Apr.-Sept. 30	Statewide min. size/daily limit.
<b>PERCH LAKE</b> (Grant Co.)	All Game Fish	Last Sat. in Apr.-Sept. 30	Statewide min. size/daily limit. 
<b>PETIT LAKE</b> (Pend Oreille Co.)	All Game Fish	Last Sat. in Apr.-Oct. 31	Statewide min. size/daily limit. Internal combustion engines prohibited.
<b>PHALON LAKE</b> (Stevens Co.)	<b>CLOSED WATERS</b>		
<b>PHILLIPS LAKE</b> (Stevens Co.)	All Game Fish	Last Sat. in Apr.-Oct. 31	Statewide min. size/daily limit.
<b>PILLAR LAKE</b> (Grant Co.)	All Game Fish	Apr. 1-Sept. 30	Statewide min. size/daily limit.
<b>PIT LAKE</b> (Douglas Co.)	<b>Juveniles only (under 15 years old).</b>		
	All Game Fish	Year-round	Statewide min. size/daily limit.
<b>POACHER LAKE</b> (Grant Co.)	All Game Fish	Apr. 1-Sept. 30	Statewide min. size/daily limit.
<b>POTHOLES RESERVOIR</b> (Grant Co.)	BLUEGILL CRAPPIE YELLOW PERCH Other Game Fish	Year-round Year-round Year-round Year-round	No min. size. No more than 25 BLUEGILL and CRAPPIE combined. Min. size 9". No more than 25 BLUEGILL and CRAPPIE combined. No min. size. Daily limit 25. Statewide min. size/daily limit. 
<b>POTTER'S POND</b> (Stevens Co.)	All Game Fish	Last Sat. in Apr.-Oct. 31	Statewide min. size/daily limit.
<b>QUAIL LAKE</b> (Adams Co.)	All Game Fish	Year-round	Catch-and-release. Fly fishing only. Motors prohibited.
<b>QUARRY POND</b> (Walla Walla Co.)	All Game Fish	Year-round	Statewide min. size/daily limit. Fishing from a floating device prohibited. 
<b>QUINCY LAKE</b> (Grant Co.)	All Game Fish	Mar. 1-July 31	Statewide min. size/daily limit. 
<b>RAILROAD POND</b> (Franklin Co.) (near Mesa)	TROUT Other Game Fish	Year-round Year-round	No min. size. Daily limit 2. Selective gear rules. Statewide min. size/daily limit. Selective gear rules.
<b>RAINBOW LAKE</b> (Columbia Co.)	All Game Fish	Mar. 1-Oct. 31	Statewide min. size/daily limit. Fishing from a floating device prohibited. 
<b>RAT LAKE</b> (Okanogan Co.)	All Game Fish All Game Fish	Dec. 1-Mar. 31 Apr. 1-Nov. 30	Statewide min. size/daily limit. Catch-and-release. Selective gear rules, except electric motors allowed. 
<b>REFLECTION POND</b> (Okanogan Co.)	All Game Fish	Last Sat. in Apr.-Oct. 31	Statewide min. size/daily limit.
<b>RENNER LAKE</b> (Ferry Co.)	All Game Fish	Last Sat. in Apr.-Oct. 31	Statewide min. size/daily limit.
<b>RIGLEY LAKE</b> (Stevens Co.)	TROUT Other Game Fish	Last Sat. in Apr.-Oct. 31 Last Sat. in Apr.-Oct. 31	Min. size 12". Daily limit 2. Selective gear rules. Statewide min. size/daily limit. Selective gear rules.
<b>RIMROCK LAKE (RESERVOIR)</b> (Yakima Co.)	<b>ALL SPECIES - chumming permitted.</b>		
	TROUT KOKANEE	Year-round Year-round	No min. size. Daily limit 5. No min. size. Daily limit 16. KOKANEE not included in TROUT daily limit.
	Other Game Fish	Year-round	Statewide min. size/daily limit. 
<b>ROCKY LAKE</b> (Stevens Co.)	All Game Fish	Last Sat. in Apr.-Oct. 31	Statewide min. size/daily limit except catch-and-release and selective gear rules June 1-Oct. 31. 
<b>ROOSEVELT LAKE</b> (Columbia River from Grand Coulee Dam to U.S.-Canadian border) including Hawk Creek downstream of the falls at the Hawk Creek Campground, San Poil arm, the Spokane arm downstream SR 25 Bridge and Kettle arm downstream of Barstow Bridge (see also Hawk Creek, Kettle River, San Poil Lake, Spokane River and Roosevelt Lake tributaries) (See DOH Fish Consumption Advisories, page 28)	<b>ALL SPECIES - chumming permitted.</b> San Poil arm upstream from the outlet of French Johns Lake is <b>CLOSED</b> to fishing for Game Fish Feb. 1-May 31. Kettle Arm upstream to Barstow Bridge is <b>CLOSED</b> to fishing for Game Fish Apr. 1-May 31.		
	TROUT WALLEYE Other Game Fish KOKANEE	Year-round Year-round Year-round Year-round	No min. size. Daily limit 5. No more than 2 over 20" may be retained. No min. size. Daily limit 5. No more than 1 over 18" may be retained. Statewide min. size/daily limit. No min. size. Daily limit 2. KOKANEE not included in TROUT daily limit. Landlocked SALMON rules apply.
	SALMON STURGEON	Year-round CLOSED	

# Eastside Lakes - Special Rules

WATER	SPECIES	SEASON	ADDITIONAL RULES
<b>ROUND LAKE</b> (Okanogan Co.)	All Game Fish	Last Sat. in Apr.-Sept. 30	Statewide min. size/daily limit. 
<b>ROWLAND LAKES</b> (Klickitat Co.)	All Game Fish	Last Sat. in Apr.-Feb. 28	Statewide min. size/daily limit. 
<b>ROYAL LAKE AND ROYAL SLOUGH</b> (Adams Co.) (including Marsh Unit 4 impoundments)	<b>CLOSED WATERS</b>		
<b>RUFUS WOODS LAKE</b> (Douglas/Okanogan Co.)	<b>Closed to fishing from Grand Coulee Dam downstream to SR155 Bridge.</b> For fishing on Indian Reservation boundary waters, please consult the Colville Confederated Tribes (509) 634-4711.		
	TROUT Other Game Fish STURGEON	Year-round Year-round CLOSED	No min. size. Daily limit 2. Chumming permitted. Statewide min. size/daily limit. Chumming permitted. 
<b>SACHEEN LAKE</b> (Pend Oreille Co.)	All Game Fish	Last Sat. in Apr.-Oct. 31	Statewide min. size/daily limit. 
<b>SADDLE MOUNTAIN LAKE</b> (Grant Co.)	<b>CLOSED WATERS</b>		
<b>SAGO LAKE</b> (Grant Co.)	All Game Fish	Apr. 1-Sept. 30	Statewide min. size/daily limit.
<b>SARGE HUBBARD PARK POND</b> (Yakima Co.)	<b>Juveniles (under 15 years old) and person with disabilities with a reduced fee license only.</b>		
	All Game Fish	Year-round	Statewide min. size/daily limit.
<b>SCHAEFER LAKE</b> (Chelan Co.)	TROUT Other Game Fish	Year-round Year-round	No min. size. Daily limit 16. Statewide min. size/daily limit.
<b>SHERRY LAKE</b> (Stevens Co.)	All Game Fish	Last Sat. in Apr.-Oct. 31	Statewide min. size/daily limit.
<b>SHINER LAKE</b> (Adams Co.)	All Game Fish	Apr. 1-Sept. 30	Statewide min. size/daily limit. Internal combustion engines prohibited.
<b>SHOVELER LAKE</b> (Grant Co.)	All Game Fish	Apr. 1-Sept. 30	Statewide min. size/daily limit.
<b>SIDLEY LAKE</b> (Okanogan Co.)	TROUT Other Game Fish	Year-round Year-round	No min. size. Daily limit 2. Statewide min. size/daily limit. 
<b>SILVER LAKE</b> (Spokane Co.)	CRAPPIE Other Game Fish	Year-round Year-round	Min. size 9". Daily limit 10. Statewide min. size/daily limit.
<b>SILVERNAIL LAKE</b> (Okanogan Co.)	<b>Juveniles only (under 15 years old).</b>		
	All Game Fish	Year-round	Statewide min. size/daily limit.
<b>SKOOKUM LAKE, NORTH</b> (Pend Oreille Co.)	All Game Fish	Last Sat. in Apr.-Oct. 31	Statewide min. size/daily limit.
<b>SKOOKUM LAKE, SOUTH</b> (Pend Oreille Co.)	All Game Fish	Last Sat. in Apr.-Oct. 31	Statewide min. size/daily limit.
<b>SNIPE LAKE</b> (Grant Co.)	All Game Fish	Apr. 1-Sept. 30	Statewide min. size/daily limit.
<b>SPEARFISH LAKE</b> (Klickitat Co.)	All Game Fish	Last Sat. in Apr.-Feb. 28	Statewide min. size/daily limit. 
<b>SPECTACLE LAKE</b> (Okanogan Co.)	All Game Fish	Mar. 1-July 31	Statewide min. size/daily limit.
<b>SPRAGUE LAKE</b> (Adams/Lincoln Co.)	<b>CLOSED WATERS</b> - Those waters of Cow Creek and the marsh at the SW end of the lake from the lakeside edge of the reeds to Danekas Rd. Sept. 16-June 30.		
	CRAPPIE Other Game Fish	Year-round Year-round	Min. size 9". Daily limit 10. Statewide min. size/daily limit. 
<b>SPRING LAKE</b> (Columbia Co.)	All Game Fish	Mar. 1-Oct. 31	Statewide min. size/daily limit. Fishing from a floating device prohibited. 
<b>SPRING LAKES</b> (near Quincy) (Grant Co.)	All Game Fish	Mar. 1-July 31	Statewide min. size/daily limit.
<b>STAN COFFIN LAKE</b> (Grant Co.)	BASS Other Game Fish	Year-round Year-round	Catch-and-release. Statewide min. size/daily limit. 
<b>STARVATION LAKE</b> (Stevens Co.)	All Game Fish	Last Sat. in Apr.-Oct. 31	Statewide min. size/daily limit except catch-and-release and selective gear rules June 1-Oct. 31. 

# Eastside Lakes - Special Rules

WATER	SPECIES	SEASON	ADDITIONAL RULES
<b>STRATFORD/BROOK LAKE</b> (Grant Co.)	All Game Fish	Feb. 1-Sept. 30	Statewide min. size/daily limit.
<b>SUMMIT LAKE</b> (Stevens Co.)	All Game Fish	Last Sat. in Apr.-Oct. 31	Statewide min. size/daily limit.
<b>SWAN LAKE</b> (Ferry Co.)	All Game Fish	Last Sat. in Apr.-Oct. 31	Statewide min. size/daily limit.
<b>TEAL LAKE NORTH</b> (Grant Co.)	All Game Fish	Apr. 1-Sept. 30	Statewide min. size/daily limit.
<b>TEAL LAKE SOUTH</b> (Grant Co.)	All Game Fish	Apr. 1-Sept. 30	Statewide min. size/daily limit.
<b>THOMAS LAKE</b> (Stevens Co.)	All Game Fish	Last Sat. in Apr.-Oct. 31	Statewide min. size/daily limit.
<b>THREAD LAKE</b> (Adams Co.)	All Game Fish	Apr. 1-Sept. 30	Statewide min. size/daily limit.
<b>TRAPPER LAKE</b> (Chelan Co.)	TROUT Other Game Fish	Year-round Year-round	No min. size. Daily limit 2. Statewide min. size/daily limit.
<b>TROUT LAKE</b> (Ferry Co.)	All Game Fish	Last Sat. in Apr.-Oct. 31	Statewide min. size/daily limit.
<b>TROUT LAKE</b> (Klickitat Co.) (tributary to White Salmon River)	All Game Fish	June 1-Oct. 31	Statewide min. size/daily limit.
<b>TUCQUALA LAKE</b> (Kittitas Co.)	All Game Fish	June 1-Oct. 31	Statewide min. size/daily limit.
<b>TWIN LAKES</b> (Chelan Co.) and tributaries and outlet stream to junction with the Napeequa River	<b>CLOSED WATERS</b>		
<b>UPPER WHEELER RESERVOIR</b> (Chelan Co.)	<b>CLOSED WATERS</b>		
<b>VANES LAKE</b> (Pend Oreille Co.)	All Game Fish	Last Sat. in Apr.-Oct. 31	Statewide min. size/daily limit.
<b>VIC MEYERS (RAINBOW) LAKE</b> (Grant Co.)	All Game Fish	Last Sat. in Apr.-Sept. 30	Statewide min. size/daily limit.
<b>WAITTS LAKE</b> (Stevens Co.)	All Game Fish	Last Sat. in Apr.-Feb. 28	Statewide min. size/daily limit.
<b>WANNACUT LAKE</b> (Okanogan Co.)	All Game Fish	Last Sat. in Apr.-Oct. 31	Statewide min. size/daily limit.
<b>WAPATO LAKE</b> (Chelan Co.)	<b>ALL SPECIES</b> - selective gear rules Aug. 1-Oct. 31, except internal combustion engines allowed.		
	TROUT Other Game Fish	Last Sat. in Apr.-Oct. 31 Last Sat. in Apr.-Oct. 31	Statewide min. size/daily limit, except catch-and-release Aug. 1-Oct. 31. Statewide min. size/daily limit.
<b>WARD LAKE</b> (Ferry Co.)	All Game Fish	Last Sat. in Apr.-Oct. 31	Statewide min. size/daily limit.
<b>WARDEN LAKE</b> (Grant Co.)	All Game Fish	Last Sat. in Apr.-Sept. 30	Statewide min. size/daily limit.
<b>WARDEN LAKE, SOUTH</b> (Grant Co.)	All Game Fish	Last Sat. in Apr.-Sept. 30	Statewide min. size/daily limit.
<b>WASHBURN ISLAND POND</b> (Okanogan Co.)	All Game Fish	Apr. 1-Sept. 30	Statewide min. size/daily limit. Internal combustion engines prohibited.
<b>WASHBURN LAKE</b> (Okanogan Co.)	TROUT Other Game Fish	Last Sat. in Apr.-Oct. 31 Last Sat. in Apr.-Oct. 31	No min. size. Daily limit 2. Statewide min. size/daily limit.
<b>WATSON LAKE</b> (Columbia Co.)	All Game Fish	Mar. 1-Oct. 31	Statewide min. size/daily limit. Fishing from any floating device prohibited.
<b>WENAS LAKE</b> (Yakima Co.)	TROUT Other Game Fish	Year-round Year-round	No min. size. Daily limit 5. No more than 2 may be BROWN TROUT. Statewide min. size/daily limit.
<b>WENATCHEE, LAKE</b> (Chelan Co.) (670)	<b>ALL SPECIES</b> - selective gear rules, except fishing from a boat equipped with a motor allowed. Closed to fishing for KOKANEE.		
	TROUT Other Game Fish	Year-round Year-round	Min size 12". Daily limit 2. Statewide min. size/daily limit.
<b>WIDGEON LAKE</b> (Grant Co.)	All Game Fish	Apr. 1-Sept. 30	Statewide min. size/daily limit.
<b>WILLIAMS LAKE</b> (Spokane Co.)	All Game Fish	Last Sat. in Apr.-Sept. 30	Statewide min. size/daily limit.

# Eastside Lakes - Special Rules

WATER	SPECIES	SEASON	ADDITIONAL RULES
<b>WILLIAMS LAKE</b> (Stevens Co.)	All Game Fish	Dec. 1-Mar. 31	Statewide min. size/daily limit.
<b>WINCHESTER WASTEWAY</b> (Grant Co.) that portion within Winchester Game Reserve	All Game Fish	Feb. 1-Sept. 30	Statewide min. size/daily limit.
<b>YAKIMA SPORTSMEN'S PARK PONDS</b> (Yakima Co.)	<b>Juveniles only (under 15 years old).</b>		
	All Game Fish	Year-round	Statewide min. size/daily limit.
<b>YOKUM LAKE</b> (Pend Oreille Co.)	All Game Fish	Last Sat. in Apr.-Oct. 31	Statewide min. size/daily limit.

## Unlisted Eastside Lakes with Access Areas



Lakes with this icon have access areas - in most, but not all cases this includes a boat launch.

Billy Clapp Lake (Grant Co.)	Goose Lake, Upper (Grant Co.)	Rowland Lake (Klickitat Co.)
Canal Lake (Grant Co.)	Heart Lake (Grant Co.)	Roses Lake (Chelan Co.)
Clark Pond (Franklin Co.)	Lavendar Lake (Kittitas Co.)	Rotary Lake (Yakima Co.)
Clear Lake (Yakima Co.)	Long Lake (Grant Co.)	Silver Lake (Spokane Co.)
Corral Lake (Grant Co.)	Mesa Lake (Franklin Co.)	Wanapum Reservoir (Grant Co.)
Cougar Lake (near Winthrop - Okanogan Co.)	Newman Lake (Spokane Co.)	Whitstone Lake (Okanogan Co.)
Evergreen Reservoir (Grant Co.)	Priest Rapids Reservoir (Grant Co.)	Windmill Lake (Grant Co.)
Giffin Lake (Yakima Co.)	Rock Lake (Whitman Co.)	



# Marine Area Rules

## 1 ••••• Season and Daily Hours:

Fishing for fin fish is CLOSED in marine waters unless a season is specifically authorized for a species under the Marine Area Rules. During an open season, marine waters are open 24 hours per day, except as noted for night closures.

## 2 ••••• Quota Management:

SALMON, HALIBUT and some SHELLFISH are managed by quotas in many marine areas. These fisheries close when the quotas have been taken. Closures will be announced to local news media and included in the Fishing Hotline and Shellfish Rule Change Hotline messages.

**NOTE:** Emergency rules may occur throughout the year and will supersede the rules contained in this pamphlet. Changes can be found by contacting the WDFW Fishing Hotline, the Shellfish Rule Change Hotline, statewide customer service, and are also available on the WDFW website. (See contact information on page 9.)

Rules listed below are General Rules. Specific Area Rules are listed by area.

### Species Rules

Hatchery **STEELHEAD** may be caught and released until the daily limit is retained. If a fish has swallowed the hook or is hooked in the gill, eye, or tongue, it should be kept if legal to do so. Wild **STEELHEAD** must be released.

**DOLLY VARDEN/BULL TROUT** - CLOSED.

**SALMON** - Barbless hooks only, except barbed hooks may be used while fishing from the Columbia River North Jetty. Only single hooks and a hand-held rod and line may be used in Areas 1-4. Multiple point hooks and hand-held lines are legal in other saltwater areas. Minimum size for **CHINOOK** in Areas 1-4 is 26", in Areas 5-13, 22", except in the Hoodsport Hatchery Zone. Minimum size for **COHO** in Areas 1-4 is 16" except in Area 2-1 after Aug. 15 and Area 2-2 after Aug. 31, the minimum size is 12" for all **SALMON**. Other Marine Areas and species - no minimum size. Handling Rule: In Marine Areas 5-13, it is illegal to bring a wild **SALMON** or a species of **SALMON** aboard a vessel if it is unlawful to retain those **SALMON**. "Aboard a vessel" is defined as inside the gunwale.

**STURGEON** - Single point barbless hooks are required. Lures are not allowed.

**HALIBUT** - Hook and line angling and spearfishing only. A hand-held line is permitted. Only one line with up to two hooks may be used. **HALIBUT** may be shot while landing with a gaff or dip net. May not be landed in a port closed to **HALIBUT** fishing except **HALIBUT** lawfully caught in Canada; fisher must have Canadian license.

**BOTTOMFISH, TUNA, AND MACKEREL** - Hook and line angling, spearfishing, and bow and arrow fishing only.

**FORAGE FISH** - Forage fish jig or forage fish dip net only. Only one dip net may be used at a time. Gear must be held by the rigid handle at all times and may not be used from a vessel while under power. Holders of a disability license may use a forage fish dip net with a hand-operated gate. Jig gear may have up to three treble hooks or nine single hooks, not to exceed 3/8" between point and shank. While fishing for food fish in Areas 5-13, a second line using forage fish jig gear may be used to fish for forage fish.

You may use forage fish jig gear in Columbia River waters from Buoy 10 line to the Rocky Point/Tongue Point line.

### Species Rules

**ROCKFISH** - You may not land **YELLOWEYE** or **CANARY** rockfish into any port in Marine Areas 1-13. **Where rockfish retention is allowed in Marine Areas 5-13, the daily limit is the first legal rockfish caught, except that in Area 5 west of Slip Point, the daily limit is the first three legal rockfish caught, provided that no more than one of the three may be other than BLACK rockfish. No spearfishing for rockfish in Marine Areas 5-13.**

**SIX-GILL SHARKS** - It is illegal to remove **SIX-GILL SHARKS** from the water.

### Tackle/Gear Rules

**HOOK AND LINE ANGLING** - Unless noted differently, only one line with up to 2 hooks is allowed. Barbless hooks only for all species in Marine Areas 5-13, except forage fish jig gear.

**ALL FISHING GEAR** - Must be kept in immediate control and gear may not be left unattended while fishing.

**LANDING A FISH** - A club or dipnet (landing net) may be used to assist landing a legal fish taken by legal gear. A gaff may only be used to land a legally hooked **HALIBUT, TUNA, or DOGFISH SHARK** which will be retained.

**DOWNRIGGERS** - May be used with a line if the line releases from the downrigger while playing and landing the fish.

**ROD HOLDERS** - May be used; the rod must be easily removed without delay; rod may be left in the holder while playing the fish.

**ELECTRIC REELS** - May be used if designed for sport fishing and attached to a fishing rod.

**SPEARFISHING** - The diver must be swimming or floating in the water while spearfishing. The use of explosives or bullets attached to the spear ("bang sticks") is prohibited.

**FORAGE FISH DIPNET** - A section of netting (maximum mesh size is 1/2" stretched mesh) distended by a rigid frame not exceeding 36" across and directly attached to a rigid handle. May only be used for forage fish or squid.

### Possession Limits

**MARINE AREAS 1-6:** Anglers aboard a boat may only possess one daily limit of fish or **SHELLFISH** in fresh form.

**SALMON** - Two daily limits of fresh **SALMON**. An additional 40 pounds of salmon may be possessed in a frozen or processed form.

**TROUT** - Two daily limits of hatchery steelhead. Annual limit 30.

**STURGEON** - Two daily limits in any form. Annual limit 5.

**BOTTOMFISH** - Two daily limits in any form.

**HALIBUT** - Two daily limits in any form, except only one limit while aboard the fishing vessel.

**TUNA AND MACKEREL** - No possession limit.

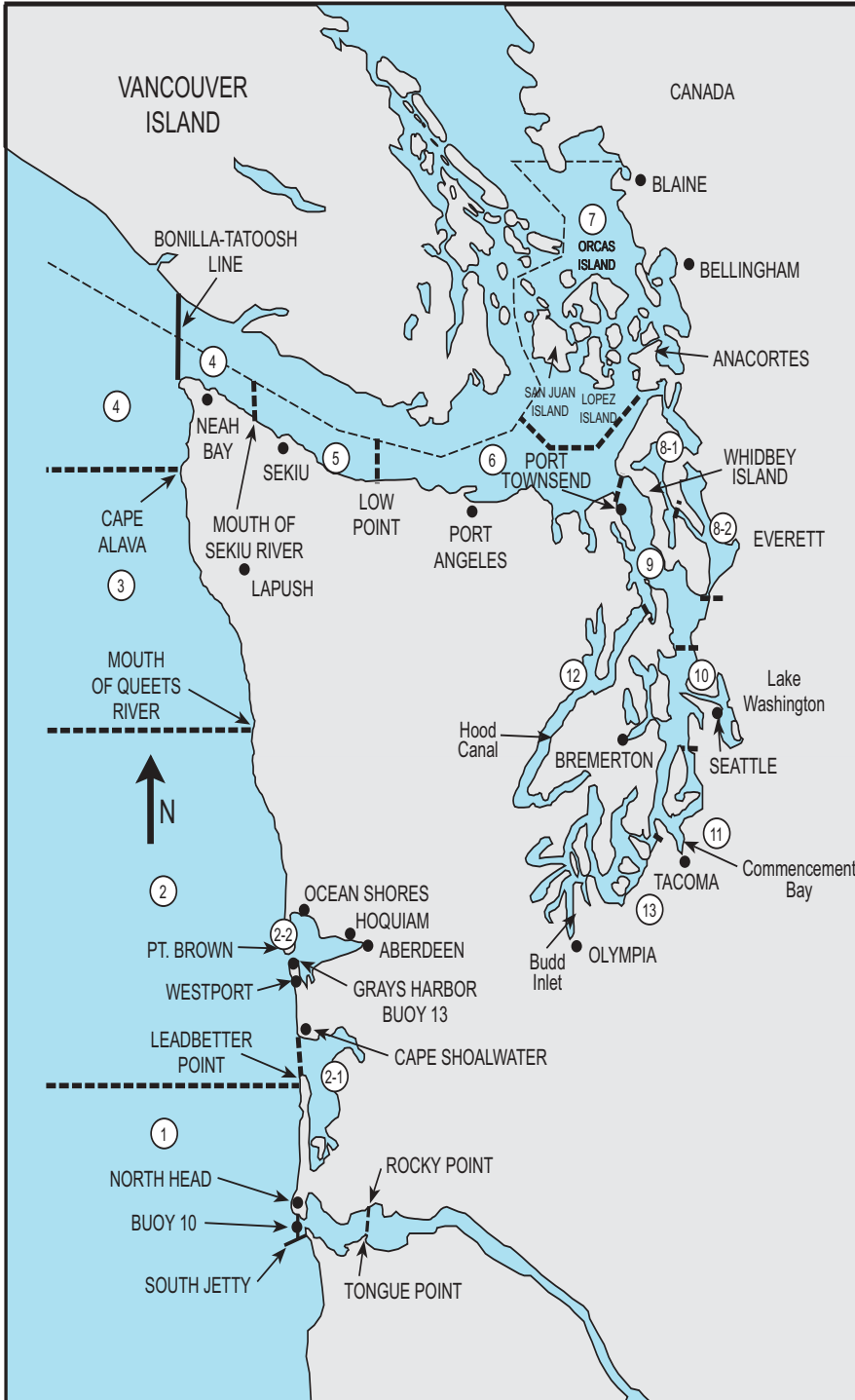
**SHELLFISH** - One daily limit of fresh **SHELLFISH**. Additional **SHELLFISH** may be possessed in a frozen or processed form. See page 122 for Shellfish/Seaweed rules and page 123 for the shellfish health advisory.

**FORAGE FISH (HERRING, ANCHOVIES, SARDINES, SAND LANCE and SMELT)** - Two daily limits in fresh form. Additional **FORAGE FISH** may be possessed in frozen or processed form.

**OTHER MARINE FISH** - One daily limit in any form.

In areas where a saltwater license is valid, each angler aboard a vessel may continue to deploy angling gear or shellfish gear until the daily limit of food fish and shellfish for all licensed and juvenile anglers aboard has been achieved.

# Marine Area Definitions and Codes



## AREA DEFINITIONS AND CODES

1. **ILWACO** - west of the Buoy 10 line at the Columbia River mouth, north to Leadbetter Point.
2. **WESTPORT-OCEAN SHORES** - from Leadbetter Point north to the Queets River, excluding Willapa Bay and Grays Harbor.
  - 2-1. **WILLAPA BAY** - east of a line from Leadbetter Point to Cape Shoalwater.
  - 2-2. **GRAYS HARBOR** - east of a line from the tip of the North Jetty to exposed end of the South Jetty.
3. **LAPUSH** - from the Queets River north to Cape Alava.
4. **NEAH BAY** - from Cape Alava north and inside Juan de Fuca Strait to the Sekiu River.
5. **SEKIU AND PILLAR POINT** - from mouth of the Sekiu River east to Low Point, mouth of the Lyre River.
6. **EAST JUAN DE FUCA STRAIT** - from Low Point east to the Partridge Point - Point Wilson line north to the line from Trial Island (near Victoria B.C.) - Vessel Traffic Separation Buoy "R" - Smith Island to the Lawson Reef Buoy to Northwest Island to the Initiative 77 marker on Fidalgo Island.
7. **SAN JUAN ISLANDS** - all marine waters north of the Trial Island line described under Area 6 to the United States-Canada boundary.
- 8-1. **DECEPTION PASS, HOPE ISLAND, AND SKAGIT BAY** - from West Point to Reservation Head eastward through Deception Pass, including all waters of Swinomish Slough and Skagit Bay, and the portion of Saratoga Passage north and west of a line from East Point Light to light on Camano Island (Saratoga Pass Light #4Fl Red 4 Sec.).
- 8-2. **PORTS SUSAN AND GARDNER** - east of East Point Light-Camano Island Light line (described in 8-1 above) and north of the Possession Point-Shipwreck line (described in 9 below).
9. **ADMIRALTY INLET** - all waters inside and south of the Partridge Point - Point Wilson line, south and west of a line from Possession Point 110° true to shipwreck, north of the Hood Canal Bridge, and north of the Apple Cove Point-Edwards Point line.
10. **SEATTLE-BREMERTON AREA** - south from the Apple Cove Point-Edwards Point line to a line projected true east- west through the north tip of Vashon Island.
11. **TACOMA-VASHON ISLAND** - south from a line projected true east west through the north tip of Vashon Island to the Tacoma Narrows Bridge.
12. **HOOD CANAL** - all waters south of the Hood Canal Bridge.
13. **SOUTH PUGET SOUND** - all waters south of Tacoma Narrows Bridge.

# Salmon Identification

## OCEAN PHASE



### Chinook Salmon

Large black spots on back, dorsal fin, and both the upper and lower lobes of the tail. Dark mouth with a black gum line. Average size scales. Silver pigment on the tail. Prominent teeth.



### Coho Salmon

Black spots on back with a few spots on the upper portion of the tail. White mouth with a white gum line and dark tongue. Average size scales. Silver pigment on the tail.



### Chum Salmon

No prominent spots on back or tail (small speckles may be present). White mouth with a white gum line and dark tongue. Large scales. Caudal peduncle (tail base) is slender. Silver pigment on the tail.



### Pink Salmon

Generally large black spots on back and heavy oval shaped black blotches on the upper and lower lobes of the tail. White mouth with a black gum line and tongue. Very small scales. No silver pigment on the tail. Flexible (rubbery) lower jaw.



### Sockeye Salmon

No prominent spots on back or tail (small speckles may be present). White mouth with a white gum line and dark tongue. Average size scales. Prominent gold-colored eyes. No silver pigment on the tail. Small teeth.

## SPAWNING PHASE



### Chinook Salmon

Chinook Salmon do not display the conspicuous morphological changes of pink, chum and sockeye salmon during the spawning stage. Typically, Pacific salmon turn from the silvery bright ocean coloration to a darker color as they approach spawning. Chinook are often the largest of the Pacific salmon, and the large size is characteristic in mature fish.



### Coho Salmon

In mature male coho salmon, the upper jaw forms an elongated hooked snout and the teeth become greatly enlarged. The spawning color of the male is generally brighter than that of the female and is characterized by the dorsal surface and head turning bluish-green. The sides of the males develop a broad red streak. In females, the jaws also elongate but the development is much less extreme than of the males.



### Chum Salmon

Chum salmon display characteristic olive-green and purple (calico) vertical bars on the sides of the body as they approach the spawning phase. Both males and females develop hooked noses and large canine-like teeth, although the males characteristics are more pronounced.



### Pink Salmon

As male pink salmon begin to enter the spawning phase, they develop a prominent hump in front of the dorsal fin like that of the male sockeye salmon. Males develop a characteristic elongated snout and large teeth. Body color in both males and females darkens from a bright silvery appearance to a pale slate, brownish, or greenish-gray on the back and sides and a pale whitish color below. Small, oblong irregular black spots are present on the back and sides, and on the dorsal and tail fins.



### Sockeye Salmon

Sockeye salmon turn bright red on their body, and olive-green on the head as they begin to enter the spawning phase of their life. Males of this species develop a prominent hump in front of the dorsal fin. Also, the male's snout becomes elongated and canine-like teeth grow out of the receding gums. Females undergo distinct color change but retain their body shape.



# Atlantic Salmon



Male Atlantic salmon



Female Atlantic salmon

Atlantic salmon have large black spots on the gill covers and back, with rarely any spots on the tail fin. Their scales are large, there is no red stripe along the lateral line and they have 8-10 anal fin rays. Atlantic salmon may be taken from marine waters during any open salmon season, and from anadromous (not landlocked) freshwater during any open salmon or trout season. Anglers may not, however, continue to fish for Atlantic salmon after a daily limit of another species of salmon has been retained. In landlocked lakes, Atlantic salmon may be taken as part of the trout daily limit. Seasons and size limits in place for trout apply to Atlantic salmon in landlocked lakes. Opportunities to harvest Atlantic salmon beyond those listed in the pamphlet will be announced to the news media and carried on WDFW's recreational fishing hotline.

## Coho and Chinook Salmon Identification



Coho salmon have black spots on their back with a few spots on the upper portion of the tail, and a white gum line and dark tongue.




Chinook have large black spots on their back, dorsal fin, and both the upper and lower lobes of the tail, and a dark mouth with a black gum line.



## Wild/Hatchery Identification

In order to provide salmon & steelhead fishing opportunities, WDFW and the Tribes have marked salmon & steelhead by clipping the adipose fin (a small fatty fin directly behind the dorsal fin). In areas designated "release wild <insert fish name>", fin clipped salmon and steelhead are the only fish that may be retained. The picture to the right shows a wild coho salmon and a fin clipped or hatchery coho salmon. Please be careful in releasing wild fish– they are your fishing future! For tips on the best way to release fish, please see page 14. In Marine Areas 5-13, it is illegal to bring a wild salmon or a species of salmon aboard a vessel if it is unlawful to retain those salmon. "Aboard a vessel" is defined as inside the gunwale.



**Hatchery coho**  
Adipose fin has been clipped – leaving a healed scar in its place.

**Wild coho**  
Intact adipose fin.



# Marine Fish Identification



## Yelloweye Rockfish

Orange-red to yellow body color, bright yellow eye, fins may be tinged with black. Also called rasphead rockfish and red snapper. A large rockfish.



## Canary Rockfish

Bright orange or yellow body, mottled with grey. Fins are orange without black tinge. Three stripes across the head.



## Black Rockfish

Body black or grey in color. Two fins on back. Also called seabass and black bass.



## Quillback Rockfish

Body brown with yellow mottling. High fin on back with yellow mottling. May have freckles on head and throat. Spines on head.



## Copper Rockfish

Body variable in color with light colored stripe along the rear. Two fins on back.



## Pacific Cod

Brown to grey body with lighter mottling. Three fins on back and a large "whisker" under lower jaw. Also called true cod and grey cod.



## Walleye Pollock

Body brown with mottling. Three fins on back. The "whisker" under lower jaw is absent or very small.



## Pacific Hake

Body dark or silver grey becoming silvery below. Two fins on back, the second being deeply notched. Black inside of mouth. Large mouth with sharp teeth. Also called whiting.



## Cabezon

Body olive green to grey with lighter mottling. Two fins on back. Flaplike cirrus on head. Small teeth.



## Lingcod

Body dark brown, grey or green with mottling on sides. A single long fin on back with only one notch. Large mouth with large teeth. Can reach five feet in length.

# Marine Area 1 - Ilwaco

(West of the Buoy 10 line at the Columbia River mouth, north to Leadbetter Point.)

SPECIES	SEASON	ADDITIONAL RULES
SALMON - ENTIRE AREA	June 27-Sept. 30 <b>Open Sundays through Thursdays ONLY.</b>	CHINOOK - min. size 26". COHO - min. size 16". Other SALMON species - no min. size. Daily limit 2 (combined). No more than 1 CHINOOK may be retained. Release wild COHO. <b>See Control Zone 1 closure below. Season may close earlier if overall quota of 101,250 hatchery COHO or CHINOOK guideline is attained.</b>
TROUT	Year-round	Catch-and-release except up to 2 hatchery STEELHEAD may be retained.
STURGEON	Year-round	Min. size 42". Max. size 60". Daily limit 1.
ALBACORE TUNA, MACKEREL	Year-round	No min. size. No daily limit.
HERRING, SMELT, ANCHOVY, SARDINE AND SAND LANCE	Year-round	No min. size. Daily limit 10 lbs. all species combined. All SMELT caught must be kept and count toward the daily limit.
PACIFIC HALIBUT	May 1-quota	Min. size 32". Daily limit 1. Daily limit is the first HALIBUT 32" or greater caught. <b>Season may close earlier if quota is attained.</b>
<b>BOTTOMFISH</b>	Daily limit is 15 BOTTOMFISH regardless of species, subject to individual limits shown below.	
LINGCOD	May 1-Oct. 17, 2004 Mar. 19-Apr. 30, 2005	Min. size 24". Daily limit 2.
SURFPERCH	Year-round	No min. size. Daily limit 15. No limit for SHINER PERCH.
ROCKFISH	Year-round	No min. size. Daily limit 10. No CANARY or YELLOWEYE may be retained.
ALL OTHER BOTTOMFISH	Year-round	No min. size. Daily limit is 15 BOTTOMFISH, regardless of species.

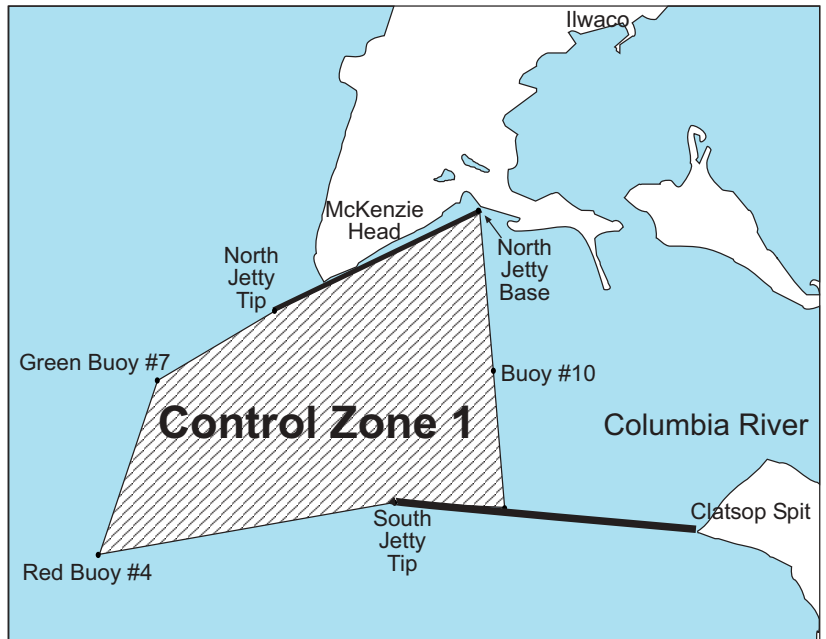
**Control Zone 1:** An area at the Columbia River mouth bounded on the west by a line running northeast/southwest between the red lighted Buoy #4 (46°13'35"N/124°06'50" W) and the green lighted Buoy #7 (46°15'09"N/124°06'16" W); on the east by the Buoy #10 line which bears north/south at 357° true from the south jetty at 46°14'00" N/124°03'07" W to its intersection with the north jetty; on the north by a line running northeast/southwest between the green lighted Buoy #7 to the tip of the north jetty (46°14'48" N/124°05'20" W) and then along the north jetty to the point of intersection with the Buoy #10 line; and on the south by a line running northeast/southwest between the red lighted Buoy #4 and the tip of the south jetty (46°14'03" N/124°04'05" W) and then along the south jetty to the point of intersection with the Buoy #10 line is closed to salmon angling at all times except open to fishing from the north jetty when adjacent waters north of the Control Zone are open to salmon angling or the Buoy 10 fishery is open.

**Buoy 10 season:** See Columbia River listing in Eastside Rivers-Special Rules section (page 69).

**Buoy 10 Line:** is defined as a true north and south line projected through Buoy 10, which marks the channel leading into the Columbia River at its mouth (a line from the Lewis and Clark Interpretive Center atop Cape Disappointment Rock through Buoy 10 to the South Jetty).

**Columbia River North Jetty:** The jetty is open to SALMON fishing 7 days a week when the Buoy 10 or the Marine Area 1 SALMON fishery is open. Barbed hooks allowed. Daily limit and minimum size restrictions follow the most liberal regulations of either area.

**Reciprocity Rules:** When angling in the Pacific Ocean within 3 miles of shore between Cape Falcon, Oregon and Leadbetter Point, Washington, either a Washington or an Oregon fishing license is valid.



# Marine Area 2 - Westport - Ocean Shores

## Marine Area 2-1 (Willapa Bay) and Marine Area 2-2 (Grays Harbor)

*Marine Area 2 Definition: from Leadbetter Point north to the Queets River, excluding Willapa Bay and Grays Harbor.*

*Marine Area 2-1 (Willapa Bay) Definition: east of a line from Cape Shoalwater to Leadbetter Point.*

*Marine Area 2-2 (Grays Harbor) Definition: east of a line from the tip of the North Jetty to exposed end of the South Jetty.*

SPECIES	SEASON	ADDITIONAL RULES
SALMON - AREA 2	June 27-Sept. 19 <b>Open Sundays through Thursdays ONLY.</b>	CHINOOK - min. size 26". COHO - min. size 16". Other SALMON species - no min. size. Daily limit 2 (combined). No more than 1 CHINOOK may be retained. Release wild COHO. <b>Season may close earlier if quota of 74,900 hatchery COHO or CHINOOK guideline is attained.</b>
<b>AREA 2-1</b> (east of a line from Cape Shoalwater to Leadbetter Pt.)	June 27-Aug. 15	Open concurrent with the ocean (Area 2) when the adjacent ocean area is open for SALMON. Area 2 rules apply.
	Aug. 16-Jan. 31	All SALMON species - Min. size 12". Daily limit 6. No more than 2 adults may be retained.
<b>AREA 2-2</b> (west of the Buoy 13 line)	June 27-Sept. 19	Open concurrent with the ocean (Area 2) when the adjacent ocean area is open for SALMON. Area 2 rules apply.
<b>AREA 2-2</b> (east of the Buoy 13 line)	June 27-Sept. 15	CLOSED.
	Sept. 16-Nov. 30	Min. size 12". Daily limit 6. No more than 2 adults may be retained, but only 1 may be an adult CHINOOK.
Westport Boat Basin and Ocean Shores Boat Basin-	Aug. 16-Jan. 31	Min. size 12". Daily limit 6. No more than 4 adults may be retained. Barbed hooks allowed. Night closure and non-buoyant lure restriction.
TROUT	Year-round	Catch-and-release except up to 2 hatchery STEELHEAD may be retained.
STURGEON	Year-round	Min. size 42". Max. size 60". Daily limit 1.
ALBACORE TUNA, MACKEREL	Year-round	No min. size. No daily limit.
HERRING, SMELT, ANCHOVY, SARDINE AND SAND LANCE	Year-round	No min. size. Daily limit 10 lbs. all species combined. All SMELT caught must be kept and count toward the daily limit.
PACIFIC HALIBUT	May 2-quota	No min. size. Daily limit 1. See Special HALIBUT Fishery below.
	<b>Open Sundays through Thursdays ONLY until July 1, then open 7 days per week.</b>	
<b>BOTTOMFISH</b>	Daily limit is 15 BOTTOMFISH regardless of species, subject to individual limits shown below.	
LINGCOD	May 1-Oct. 17, 2004 Mar. 19-Apr. 30, 2005	Min. size 24". Daily limit 2.
SURFPERCH	Year-round	No min. size. Daily limit 15. No limit for SHINER PERCH.
ROCKFISH	Year-round	No min. size. Daily limit 10. No CANARY or YELLOWEYE may be retained.
ALL OTHER BOTTOMFISH	Year-round	No min. size. Daily limit is 15 BOTTOMFISH, regardless of species.

**Buoy 13 Line:** A line drawn true north-south through Buoy 13 near the entrance of Grays Harbor.

**Westport Boat Basin:** A portion of Grays Harbor lying inside the boat basin breakwater and inside lines drawn from lighted day markers 10 to 11 and 1 to 2.

**NOTE:** In areas 2-1 and 2-2, anglers may use either a freshwater, saltwater, or combination license.

**Special HALIBUT Fishery:** Those waters from the Queets River south to 47°00'00"N and east of 124°40'00"W longitude are open to HALIBUT fishing 7 days a week during open season.

# Marine Area 3 - LaPush

(From the Queets River north to Cape Alava.)

SPECIES	SEASON	ADDITIONAL RULES
SALMON - ENTIRE AREA	June 27-Sept. 19	CHINOOK - min. size 26". COHO - min. size 16". Other SALMON species - no min. size. Daily limit 2 (combined). No more than 1 CHINOOK may be retained. Release wild COHO. <b>Season may close earlier if sub-quota of 5,200 hatchery COHO or CHINOOK guideline is attained.</b>
LaPush Late Season Area (see below)	Sept. 25-Oct. 10	CHINOOK - min. size 26". COHO - min. size 16". Other SALMON species - no min. size. Daily limit 2 (combined). No more than 1 CHINOOK may be retained. Release wild COHO. <b>Season may close earlier if overall quota of 5,300 hatchery COHO or CHINOOK guideline is attained.</b>
TROUT	Year-round	Catch-and-release except up to 2 hatchery STEELHEAD may be retained.
STURGEON	Year-round	Min size 42". Max. size 60". Daily limit 1.
ALBACORE TUNA, MACKEREL	Year-round	No min size. No daily limit.
HERRING, SMELT, ANCHOVY, SARDINE AND SAND LANCE	Year-round	No min size. Daily limit 10 lbs all species combined. All SMELT caught must be kept and count toward the daily limit.
PACIFIC HALIBUT	May 11-quota <b>Open Tuesdays through Saturdays ONLY.</b>	No min. size. Daily limit 1. <b>Note closure area below.</b>
	June 15-quota <b>Open Tuesdays through Saturdays ONLY.</b>	No min size. Daily limit 1. <b>Note closure area below.</b>
<b>BOTTOMFISH</b>	Daily limit is 15 BOTTOMFISH regardless of species, subject to individual limits shown below. Note BOTTOMFISH Closure Area below.	
LINGCOD	May 1-Oct. 17, 2004 Mar. 19-Apr. 30, 2005	Min. size 24". Daily limit 2.
SURFPERCH	Year-round	No min size. Daily limit 15. No limit for SHINER PERCH.
ROCKFISH	Year-round	No min size. Daily limit 10. No CANARY or YELLOWEYE may be retained.
ALL OTHER BOTTOMFISH	Year-round	No min size. Daily limit is 15 BOTTOMFISH, regardless of species.

**LaPush Late Season Area** - Fishery restricted to the area north of 47°50'00" N. Latitude and south of 47°58'00" N. Latitude and east of the territorial boundary as described on NOAA chart #18480 (approximately 3 miles offshore). Same season and rules as Marine Area 3 entire area except Sept. 25-Oct. 10 (see above).

**HALIBUT and BOTTOMFISH Closure Area:** Fishing for HALIBUT and BOTTOMFISH is closed and anglers may not fish for SALMON with BOTTOMFISH aboard in the area described below:

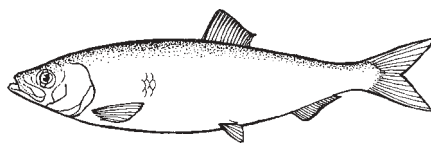
The closed area is an eastward facing "C" beginning at 48°18' N latitude, 125°18'W longitude and continuing to 48°18' N latitude, 124°59'W longitude, then to 48°11' N latitude, 124°59'W longitude, then to 48°11' N latitude, 125°11'W longitude, then to 48°04' N latitude, 125°11'W longitude, then to 48°04' N latitude, 124°59'W longitude, then to 48°00' N latitude, 124°59'W longitude, then to 48°00' N latitude, 125°18'W longitude, and back to the point of origin.

**Albacore**



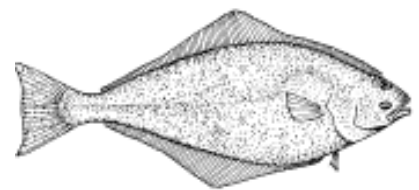
**Size:** up to 50"  
**Color:** steel-blue on back; silver below.  
**Look for:** long sabre-like pectoral fin.

**Pacific Herring**



**Size:** up to 10"  
**Color:** silver with blue-green tint above.  
**Look for:** deeply forked tail and lack of adipose fin.

**Halibut**



**Size:** up to 6'  
**Color:** white on one side; brown-gray on the other.  
**Look for:** large mouth and slightly forked tail.



# Marine Area 4 - Neah Bay

(From Cape Alava north and inside Juan de Fuca Strait to the Sekiu River.)

SPECIES	SEASON	ADDITIONAL RULES
SALMON - ENTIRE AREA	June 27-Sept. 19	CHINOOK - min. size 26". COHO - min. size. 16". Other SALMON species - no min. size. Daily limit 2 (combined). No more than 1 CHINOOK may be retained. Release wild COHO. Release CHUM Aug 1-Sept. 19. <b>East of the Bonilla-Tatoosh line: CHINOOK retention allowed June 27-July 31 only, and east of a true north-south line through Sail Rock CLOSED to SALMON fishing July 1-July 31. See Kydaka Point Closure below. Season may close earlier if quota of 21,050 hatchery COHO or CHINOOK guideline is attained.</b>
TROUT	Year-round	Catch-and-release except up to 2 hatchery STEELHEAD may be retained.
STURGEON	Year-round	Min size 42". Max. size 60". Daily limit 1.
ALBACORE TUNA, MACKEREL	Year-round	No min. size. No daily limit.
HERRING, SMELT, ANCHOVY, SARDINE AND SAND LANCE	Year-round	No min size. Daily limit 10 lbs. all species combined. All SMELT caught must be kept and count toward the daily limit. <b>For SMELT:</b> East of the Bonilla-Tatoosh line - jig gear may be used 7 days a week. Dipnets may be used 8:00 a.m. Fridays through 8:00 a.m. Wednesdays. West of the Bonilla-Tatoosh line - dipnets and jigs may be used 7 days a week.
PACIFIC HALIBUT	May 11-quota <b>Open Tuesdays through Saturdays ONLY.</b>  June 15-quota <b>Open Tuesdays through Saturdays ONLY.</b>	No min. size. Daily limit 1. <b>Note closure area below.</b>  No min. size. Daily limit 1. <b>Note closure area below.</b>
<b>BOTTOMFISH</b>	Daily limit is 15 BOTTOMFISH regardless of species, subject to individual limits shown below. Note BOTTOMFISH Closure Area below.	
LINGCOD east of Bonilla-Tatoosh Line west of Bonilla-Tatoosh Line	Apr. 16-Oct. 15 Apr. 16-Oct. 10	Min. size 24". Daily limit 2 Min. size 24". Daily limit 2
SURFPERCH	Year-round	No min. size. Daily limit 15. No limit for SHINER PERCH.
ROCKFISH	Year-round	No min. size. Daily limit 10. No CANARY or YELLOWEYE may be retained.
CABEZON east of Bonilla-Tatoosh Line west of Bonilla-Tatoosh Line	Year-round Year-round	No min. size. Daily limit 2. No min. size. Daily limit is 15 fish in the aggregate.
WOLF-EEL	CLOSED	
ALL OTHER BOTTOMFISH	Year-round	No min. size. Daily limit is 15 BOTTOMFISH, regardless of species.

**Bonilla-Tatoosh Line:** A line running from the western end of Cape Flattery to Tatoosh Island Lighthouse to the buoy adjacent to Duntze Rock, then in a straight line to Bonilla Point on Vancouver Island.

**Kydaka Point Closure:** Waters south of a line from Kydaka Point westerly approximately 4 miles to Shipwreck Point are closed to fishing for SALMON July 1-Sept 30.

**HALIBUT and BOTTOMFISH Closure Area:** Fishing for HALIBUT and BOTTOMFISH is closed and anglers may not fish for SALMON with BOTTOMFISH aboard in the area described below:  
The closed area is an eastward facing "C" beginning at 48°18'N latitude, 125°18'W longitude and continuing to 48°18'N latitude, 124°59'W longitude, then to 48°11'N latitude, 124°59'W longitude, then to 48°11'N latitude, 125°11'W longitude, then to 48°04'N latitude, 125°11'W longitude, then to 48°04'N latitude, 124°59'W longitude, then to 48°00'N latitude, 124°59'W longitude, then to 48°00'N latitude, 125°18'W longitude, and back to the point of origin.

## WDFW Tagging

The Department of Fish and Wildlife has released millions of CHINOOK and COHO salmon with microscopic coded-wire tags implanted in their heads. At one time, these fish also had their adipose fins removed. However adipose fin removal is now used to indicate hatchery-origin CHINOOK and COHO. The missing adipose fin no longer is a marker for coded-wire tagged SALMON. WDFW samplers carry equipment to detect tags and will be collecting only the heads that actually carry a tag.

# Marine Area 5 - Sekiu and Pillar Point

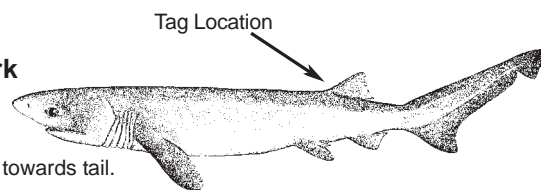
(From mouth of the Sekiu River east to Low Point, mouth of the Lyre River.)

SPECIES	SEASON	ADDITIONAL RULES
SALMON ▲ (pg.9) - ENTIRE AREA (CHINOOK Selective Fishery)	July 1-Aug. 10	CHINOOK - min. size 22". Other SALMON species - no min. size. Daily limit 2 (combined). Release <u>wild</u> CHINOOK, wild COHO, and CHUM. Handling Rule in effect for <u>wild</u> CHINOOK, wild COHO, and CHUM. <b>Hatchery CHINOOK retention may close earlier if an overall quota of 3,500 CHINOOK is attained. See Kydaka Point Closure below.</b>
	Aug. 11-Sept. 30	No min. size. Daily limit 2 (combined). Release <u>all</u> CHINOOK, wild COHO, and CHUM. Handling Rule in effect for <u>all</u> CHINOOK, wild COHO, and CHUM. <b>See Kydaka Point Closure below.</b>
	Nov. 1-Nov. 30	CHINOOK - min. size 22". Other SALMON species - no min. size. Daily limit 2 (combined). No more than 1 CHINOOK may be retained.
	Feb 16-Apr. 10	CHINOOK - min. size 22". Other SALMON species - no min. size. Daily limit 1.
TROUT	Year-round	Catch-and-release except up to 2 hatchery STEELHEAD may be retained.
STURGEON	Year-round	Min. size 42". Max. size 60". Daily limit 1.
ALBACORE TUNA, MACKEREL	Year-round	No min. size. No daily limit.
HERRING, SMELT, ANCHOVY, SARDINE AND SAND LANCE	Year-round	No min. size. Daily limit 10 lbs. all species combined. All SMELT caught must be kept and count toward the daily limit. <b>For SMELT:</b> Jig gear may be used 7 days a week. Dipnets may be used 8:00 a.m. Fridays through 8:00 a.m. Wednesdays.
PACIFIC HALIBUT	May 27-Aug 14 <b>OPEN Thursdays through Mondays ONLY.</b>	No min. size. Daily limit 1.
<b>BOTTOMFISH</b>	Daily limit is 15 BOTTOMFISH regardless of species, subject to individual limits shown below.	
LINGCOD	May 1-June 15 May 21-June 15	<b>Hook and line season only.</b> Min size 26". Max. size 40". Daily limit 1. <b>Spearfishing season only.</b> No min. size. Daily limit 1 fish any size.
SURFPERCH	Year-round	No min. size. Daily limit 10.
ROCKFISH	May 1-Sept. 30	No min. size. Daily limit is first legal rockfish caught. No YELLOWEYE or CANARY rockfish may be retained. In the area west of Slip Point only - daily limit is first 3 legal rockfish caught, of which only 1 may be other than a BLACK rockfish. Entire area is CLOSED to spearfishing for rockfish.
PACIFIC COD, POLLOCK, HAKE	Year-round	No min. size. Daily limit 2 of each species.
CABEZON	May 1-Nov. 30	No min. size. Daily limit 2.
WOLF-EEL, 6-GILL SHARK	CLOSED	6-GILL SHARK may not be removed from the water.
ALL OTHER BOTTOMFISH	Year-round	No min. size. Daily limit is 15 BOTTOMFISH, regardless of species.
<b>ALL OTHER FISH</b>	Year-round	No min. size. Daily limit 2 of each species. Sculpins not listed in the BOTTOMFISH definition count as 1 species.

**Kydaka Point Closure:** Waters south of a line from Kydaka Point westerly approximately 4 miles to Shipwreck Point are closed to fishing for SALMON July 1-Sept 30.

## Six-gill Shark

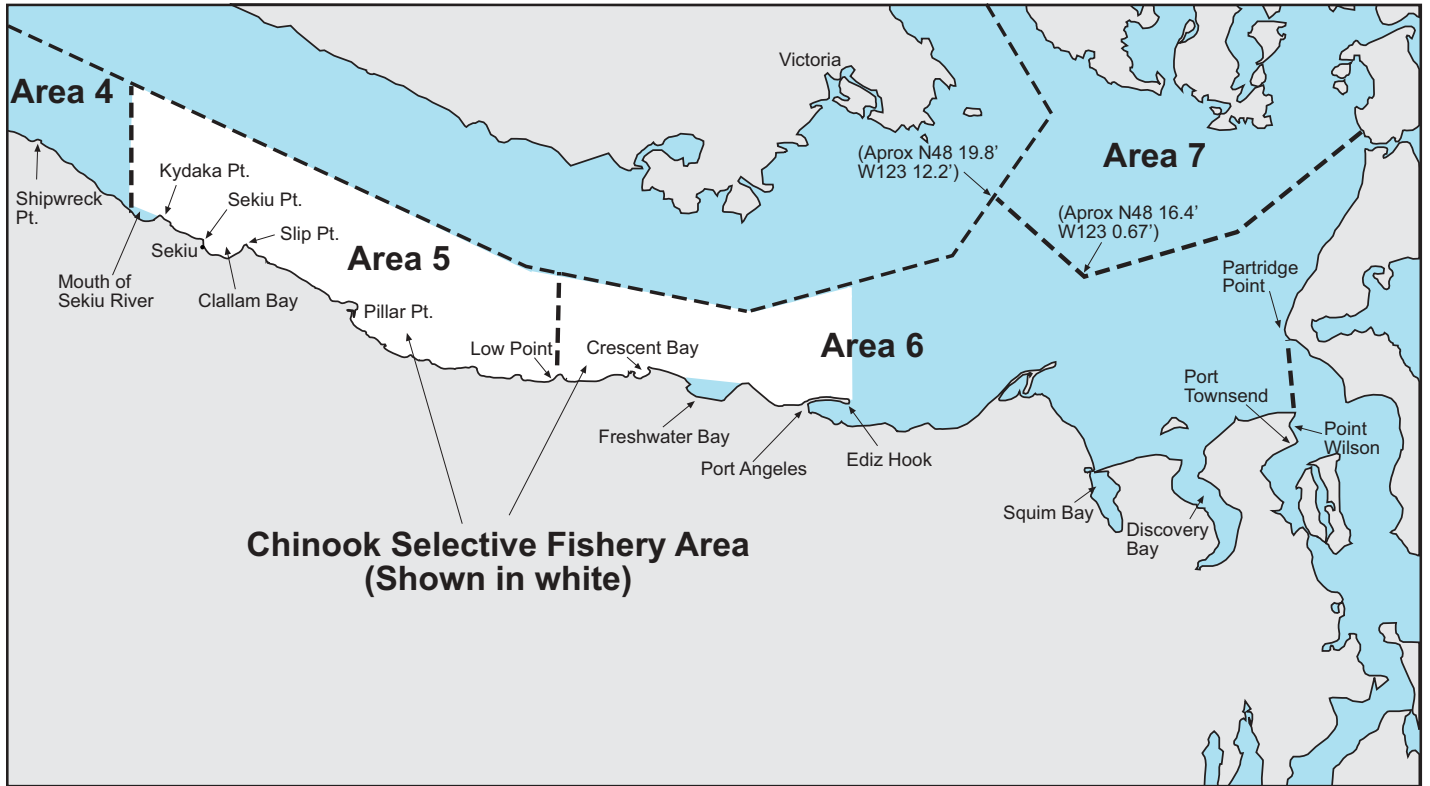
**Size:** up to 15 feet  
**Color:** dark brown or gray.  
**Look for:** one fin on back; situated towards tail.  
 Six gill slits on each side of head.



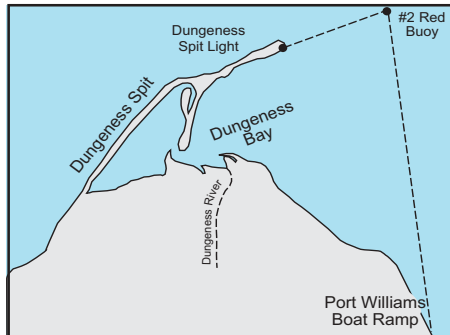
*It is unlawful to remove a six-gill shark from the water*

The department is tagging sixgill sharks to learn more about their behavior and abundance. The tags are colored disks about the size of a quarter. If you see or catch a tagged six-gill shark in Washington waters, please report the color and tag number by calling (360) 902-2825. This phone is available 24 hours per day.

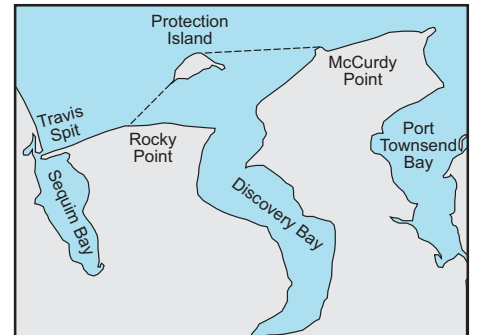
# Marine Area 5 and 6 Map



**Port Angeles Harbor Closure and Shrimp District:** Waters of Port Angeles Harbor west of a line from the tip of Ediz Hook to the ITT Rayonier Dock.



**Dungeness Bay Fishery and Closure:** Waters of Dungeness Bay inside of a line from Dungeness Spit Lighthouse to the #2 Red Buoy, then to the Port Williams boat ramp. Open to fishing for COHO SALMON only Oct. 1-Oct. 31, daily limit 2. CLOSED to fishing for SALMON at all other times.



**Sequim Bay Shrimp District:** All waters of Sequim Bay south of a line projected west from tip of Travis Spit on the Miller Peninsula. CLOSED to fishing for SHRIMP.

**Discovery Bay Shrimp District:** Waters south of a line from McCurdy Point on the Quimper Peninsula to the northern tip of Protection Island then from the western end of Protection Island to Rocky Point on the Miller Peninsula and all waters of Discovery Bay.

# Marine Area 6 - East Juan de Fuca Strait

(From Low Point east to the Partridge Point – Point Wilson line north to the line from Trial Island (near Victoria B.C.) – Vessel Traffic Separation Buoy “R” – Smith Island to the Lawson Reef Buoy to Northwest Island to the Initiative 77 marker on Fidalgo Island.)

SPECIES	SEASON	ADDITIONAL RULES
SALMON ▲ (pg.9) <b>(CHINOOK Selective Fishery)</b> West of a true north/south line through the #2 Buoy immediately east of Ediz Hook	July 1-Aug. 10	CHINOOK - min. size 22". Other SALMON species - no min. size. Daily limit 2 (combined). Release wild CHINOOK, wild COHO, and CHUM. Handling Rule in effect for wild CHINOOK, wild COHO, and CHUM. <b>Hatchery CHINOOK retention may close earlier if an overall quota of 3,500 CHINOOK is attained. See closures below.</b>
<b>(CHINOOK Release Area)</b> East of a true north/south line through the #2 Buoy immediately east of Ediz Hook	July 1-Aug. 10	No min. size. Daily limit 2 (combined). Release all CHINOOK, wild COHO, and CHUM. Handling Rule in effect for all CHINOOK, wild COHO, and CHUM. <b>See closures below.</b>
ENTIRE AREA	Aug. 11- Sept. 30	No min. size. Daily limit 2 (combined). Release all CHINOOK, wild COHO, and CHUM. Handling Rule in effect for all CHINOOK, wild COHO, and CHUM. <b>See closures below.</b>
	Oct. 1-Oct. 31	<b>CLOSED</b> - except as described below under Dungeness Bay Fishery and Closure.
	Nov. 1-Nov. 30	CHINOOK - min. size 22". Other SALMON species - no min. size. Daily limit 2 (combined). No more than 1 CHINOOK may be retained. <b>See closures below.</b>
	Feb 16-Apr. 10	CHINOOK - min. size 22". Other SALMON species - no min. size. Daily limit 1. <b>See Closures Below.</b>
Dungeness Bay Fishery (see below)	Oct. 1-Oct. 31	No min. size. Daily limit 2 COHO only. Handling Rule in effect for all species except COHO.
TROUT	Year-round	Catch-and-release except up to 2 hatchery STEELHEAD may be retained. <b>See Freshwater Bay Closure below*.</b>
STURGEON	Year-round	Min. size 42". Max. size 60". Daily limit 1.
ALBACORE TUNA, MACKEREL	Year-round	No min. size. No daily limit.
HERRING, SMELT, ANCHOVY, SARDINE AND SAND LANCE	Year-round	No min. size. Daily limit 10 lbs all species combined. All SMELT caught must be kept and count toward the daily limit. HERRING - CLOSED Jan. 16-Apr. 15 south of a line from Ediz Hook to Partridge Point. <b>For SMELT:</b> Jig gear may be used 7 days a week. Dipnets may be used 8:00 a.m. Fridays through 8:00 a.m. Wednesdays.
PACIFIC HALIBUT	May 6-July 24 <b>Open Thursdays through Mondays ONLY.</b>	No min. size. Daily limit 1. <b>See Freshwater Bay Closure below*.</b>
<b>BOTTOMFISH</b>	Daily limit is 15 BOTTOMFISH regardless of species, subject to individual limits shown below. <b>See Freshwater Bay Closure below*.</b>	
LINGCOD	May 1-June 15	<b>Hook and line season only.</b> Min size 26". Max. size 40". Daily limit 1.
	May 21-June 15	<b>Spearfishing season only.</b> No min. size. Daily limit 1 fish any size.
SURFPERCH	Year-round	No min. size. Daily limit 10.
ROCKFISH	May 1-Sept. 30	No min. size. Daily limit is first legal rockfish caught. No YELLOWEYE or CANARY rockfish may be retained. CLOSED to spearfishing for rockfish.
PACIFIC COD, POLLOCK, HAKE	Year-round	No min. size. Daily limit 2 of each species.
CABEZON	May 1-Nov. 30	No min. size. Daily limit 2.
WOLF-EEL, 6-GILL SHARK	CLOSED	6-GILL SHARK may not be removed from the water.
ALL OTHER BOTTOMFISH	Year-round	No min. size. Daily limit is 15 BOTTOMFISH, regardless of species.
<b>ALL OTHER FISH</b>	Year-round	No min. size. Daily limit 2 of each species. Sculpins not listed in the BOTTOMFISH definition count as 1 species. <b>See Freshwater Bay Closure below*.</b>

**\*CLOSURES:**

**Dungeness Bay Fishery and Closure:** Waters of Dungeness Bay inside of a line from Dungeness Spit Lighthouse to the #2 Red Buoy, then to the Port Williams boat ramp. OPEN to fishing for COHO SALMON only Oct. 1-Oct. 31. CLOSED to fishing for SALMON at all other times.

**Freshwater Bay Closure:** Waters south of a line from Angeles Point westerly approximately 4 miles to Observatory Point (Bachelor Rock) are closed to ALL fishing July 1-Aug 31.

**Port Angeles Harbor Closure:** Waters of Port Angeles Harbor west of a line from the tip of Ediz Hook to the ITT Rayonier Dock are closed to fishing for SALMON July 1-Aug. 31.



# Marine Area 7 Map



- ① **Bellingham Bay Closure and Fishery:** Waters of Bellingham, Samish, and Padilla bays south and east of a line from Gooseberry Pt. to Sandy Pt. to Pt. Migley, from Carter Pt. to north tip of Vendovi Island to Clark Pt., and true west from Yellow Bluff (southwest corner of Guemes Island) to Yellow Bluff Reef Range Marker to Washington State Dept. of Transportation ferry terminal dock east of Shannon Pt. and north of the railroad bridges at Swinomish Slough - CLOSED to fishing for SALMON July 1-Aug. 15. Same rules as Marine Area 7 - ENTIRE AREA Aug. 16-June 30.
- ② **Samish Bay Closure:** Waters of Samish Bay lying south of a line running true east from Fish Point - CLOSED to fishing for SALMON July 1-Oct. 15.
- ③ **Lummi Indian Reservation:** Some Indian reservations or portions thereof may be closed to non-Indian fishing and/or access. Be sure to contact the tribal office at (360) 384-1489 for necessary permits and rules.



## San Juan Islands Marine Preserve

Closed to all shellfish and bottomfish activities (except crabbing in Parks Bay on Shaw Island).

**San Juan Islands Marine Preserve (False Bay, Friday Harbor, Argyle Lagoon, Yellow and Low Islands and Shaw Island):** Closed to all SHELLFISH and BOTTOMFISH activity (except crabbing in Parks Bay on Shaw Island).

- ④-1 **False Bay:** The tidelands and bedlands of False Bay on San Juan Island, including all University of Washington (UW)-owned tidelands beginning at a marker 400' east of the east entrance of False Bay and extending to the entrance of False Bay, all UW-owned tidelands and bedlands within a line beginning at the UW marker on the shore at the east entrance of False Bay, projected 500 yards offshore, then northwest to a point 500 yards offshore along a line projected from a UW marker on the shore at the west side of a small peninsula at the west entrance of False Bay, then to shore along the line to the marker, and all UW-owned tidelands west of the marker to a UW marker 600' west of the small peninsula.
- ④-2 **Friday Harbor:** Those tidelands and bedlands adjacent to San Juan Island within a line beginning on the shore 500 yards west of Point Caution, then 500 yards offshore, then south and east following the shoreline to the intersection with a line projected from a UW marker located 100' north of the north entrance of the floating breakwater of the Port of Friday Harbor and projected toward Reid Rock Buoy, then along the line to shore on San Juan Island.
- ④-3 **Argyle Lagoon:** Those UW-owned tidelands and all bedlands enclosed by the inner spit of Argyle Lagoon on San Juan Island.
- ④-4 **Yellow and Low Islands:** All tidelands and bedlands within 300 yards of Yellow Island and 300 yards of Low Island.
- ④-5 **Shaw Island:** Those tidelands and bedlands within a line beginning at a UW marker on the shore at Hicks Bay 122° 58' 15" west longitude, then due south 500 yards, then north and west at a distance of 500 yards from shore to the intersection with a line projected 261° true from a UW marker on the shore of Parks Bay, which passes just south of the unnamed island at the north end of Parks Bay, then along the line to the shore of Shaw Island, including all tidelands and bedlands of Parks Bay south of the line.

# Marine Area 7 - San Juan Islands

(All marine waters north of the Trial Island line described under Area 6 to the United States-Canada boundary.)

SPECIES	SEASON	ADDITIONAL RULES
SALMON ▲ (pg.9) ENTIRE AREA	July 1-July 31	CHINOOK - min. size 22". Other SALMON species - no min. size. Daily limit 2 (combined). No more than 1 CHINOOK may be retained. <b>See July Rosario Strait/ Eastern Strait of Juan de Fuca Closure below. See Bellingham Bay Closure and Fishery on previous page.</b>
	Aug. 1-Sept. 30	CHINOOK - min. size 22". Other SALMON species - no min. size. Daily limit 2 (combined). No more than 1 CHINOOK may be retained. Release wild COHO, and CHUM. Handling Rule in effect for wild COHO, and CHUM. <b>See Aug.-Sept. Rosario Strait/ Eastern Strait of Juan de Fuca Closure below. See Bellingham Bay Closure and Fishery, and Samish Bay Closure on previous page.</b>
	Oct. 1-Oct. 31	No min. size. Daily limit 2 (combined). Release CHINOOK. Handling Rule in effect for CHINOOK. <b>See Bellingham Bay Closure and Fishery, and Samish Bay Closure on previous page.</b>
	Nov. 1-Nov. 30	CHINOOK - min. size 22". Other SALMON species - no min. size. Daily limit 2 (combined). No more than 1 CHINOOK may be retained.
	Feb. 1-Mar. 31	CHINOOK - min. size 22". Other SALMON species - no min. size. Daily limit 1.
Bellingham Bay Fishery (see previous page)	Aug. 16-Oct. 31	CHINOOK - min. size 22". Other SALMON species - no min. size. Daily limit 4 (combined). No more than 2 CHINOOK may be retained. <b>See Samish Bay Closure on previous page.</b>
TROUT	Year-round	Catch-and-release except up to 2 hatchery STEELHEAD may be retained.
STURGEON	Year-round	Min. size 42". Max. size. 60". Daily limit 1.
ALBACORE TUNA, MACKEREL	Year-round	No min. size. No daily limit.
HERRING, SMELT, ANCHOVY, SARDINE AND SAND LANCE	Year-round	No min. size. Daily limit 10 lbs all species combined. All SMELT caught must be kept and count toward the daily limit. HERRING - CLOSED year-round north of a line from Sandy Point to Patos Island to the Canadian border. <b>For SMELT:</b> Jig gear may be used 7 days a week. Dipnets may be used 8:00 a.m. Fridays through 8:00 a.m. Wednesdays.
PACIFIC HALIBUT	May 6-July 24  <b>Open Thursdays through Mondays ONLY.</b>	No min. size. Daily limit 1.
<b>BOTTOMFISH</b>	Daily limit is 15 BOTTOMFISH regardless of species, subject to individual limits shown below.	
LINGCOD	May 1-June 15	<b>Hook and line season ONLY.</b> Min size 26". Max. size 40". Daily limit 1.
	May 21-June 15	<b>Spearfishing season ONLY.</b> No min. size. Daily limit 1 fish any size.
SURFPERCH	Year-round	No min. size. Daily limit 10.
ROCKFISH	May 1-Sept. 30	No min. size. Daily limit is first legal rockfish caught. No YELLOWEYE or CANARY rockfish may be retained. CLOSED to spearfishing for rockfish.
PACIFIC COD, POLLOCK, HAKE	Year-round	No min. size. Daily limit 2 of each species.
WOLF-EEL, 6-GILLSHARK	CLOSED	6-GILL SHARK may not be removed from the water.
CABEZON	May 1-Nov. 30	No min. size. Daily limit 2.
ALL OTHER BOTTOMFISH	Year-round	No min. size. Daily limit is 15 BOTTOMFISH, regardless of species.
<b>ALL OTHER FISH</b>	Year-round	No min. size. Daily limit 2 of each species. Sculpins not listed in the BOTTOMFISH definition count as 1 species.

**July Rosario Strait/Eastern Strait of Juan de Fuca Closure:** Waters of Area 7 in Rosario Strait and the eastern portion of the Strait of Juan de Fuca southerly and easterly of a line running from Sandy Point to Point Migley on Lummi Island, and following the westerly shore of Lummi Island to a line running through Lummi Rocks Buoy to Peapod Rocks Buoy, then south southwest to Lydia Shoal Buoy, then southerly to Black Rock, then southerly to the eastern most point on James Island, then southerly to Bird Rocks, then westerly to the southernmost point on Decatur Island, then southerly across Lopez Pass to Lopez Island and following the shore of Lopez Island southerly and westerly to Iceberg Point, then from Iceberg Point to Cattle Point, then south southwest to the Salmon Bank Buoy, and then true south from Salmon Bank Buoy to the Area 7 boundary - CLOSED to fishing for SALMON July 1-July 31.

**Aug.-Sept. Rosario Strait/Eastern Strait of Juan de Fuca Closure:** Waters of Area 7 in Rosario Strait and the eastern portion of the Strait of Juan de Fuca southerly of a line running true south from the westernmost point on Fidalgo Head to Burrows Island, then westerly and southerly along the shore of Burrows Island to the Burrows Island Lighthouse, then westerly to Bird Rocks, then westerly from Bird Rocks to the southernmost point on Decatur Island, then southerly across Lopez Pass to Lopez Island and following the shore of Lopez Island southerly and westerly to Iceberg Point, then from Iceberg Point to Cattle Point, then south southwest to the Salmon Bank Buoy, and then true south from the Salmon Bank Buoy to the Area 7 boundary - CLOSED to fishing for SALMON Aug. 1-Sept. 30.

# Marine Area 8-1 Map



# Marine Area 8-1 - Deception Pass, Hope Island, and Skagit Bay

(From West Point to Reservation Head eastward through Deception Pass, including all waters of Swinomish Slough and Skagit Bay, and the portion of Saratoga Passage north and west of a line from East Point Light to light on Camano Island (Saratoga Pass Light #4 Fl Red 4 Sec.))

SPECIES	SEASON	ADDITIONAL RULES
SALMON ▲ (pg.9) ENTIRE AREA	Aug. 1-Oct. 31	No min. size. Daily limit 2 (combined). Release CHINOOK. Handling Rule in effect for CHINOOK.
	Nov. 1-Nov. 30	CHINOOK - min. size 22". Other SALMON species - no min. size. Daily limit 2 (combined). No more than 1 CHINOOK may be retained.
	Feb. 1-Mar. 31	CHINOOK - min. size 22". Other SALMON species - no min. size. Daily limit 1.
TROUT	Year-round	Catch-and-release except up to 2 hatchery STEELHEAD may be retained.
STURGEON	Year-round	Min. size 42". Max. size 60". Daily limit 1.
ALBACORE TUNA, MACKEREL	Year-round	No min. size. No daily limit.
HERRING, SMELT, ANCHOVY, SARDINE AND SAND LANCE	Year-round	No min. size. Daily limit 10 lbs all species combined. All SMELT caught must be kept and count toward the daily limit. <b>For SMELT:</b> Jig gear may be used 7 days a week. Dipnets may be used 8:00 a.m. Fridays through 8:00 a.m. Wednesdays.
PACIFIC HALIBUT	May 6-July 24	No min. size. Daily limit 1.
	<b>Open Thursdays through Mondays ONLY.</b>	
<b>BOTTOMFISH</b>	Daily limit is 15 BOTTOMFISH regardless of species, subject to individual limits shown below.	
LINGCOD	May 1-June 15	<b>Hook and line season ONLY.</b> Min size 26". Max. size 40". Daily limit 1.
	May 21-June 15	<b>Spearfishing season ONLY.</b> No min. size. Daily limit 1 fish any size.
SURFPERCH	Year-round	No min. size. Daily limit 10.
ROCKFISH	Only open during LINGCOD or SALMON seasons.	No min. size. Daily limit is first legal rockfish caught. No YELLOWEYE or CANARY rockfish may be retained. CLOSED to spearfishing for rockfish.
PACIFIC COD, POLLOCK, HAKE, WOLF-EEL, 6-GILL SHARK	CLOSED	6-GILL SHARK may not be removed from the water.
CABEZON	May 1-Nov. 30	No min. size. Daily limit 2.
ALL OTHER BOTTOMFISH	Year-round	No min. size. Daily limit is 15 BOTTOMFISH, regardless of species.
<b>ALL OTHER FISH</b>	Year-round	No min. size. Daily limit 2 of each species. Sculpins not listed in the BOTTOMFISH definition count as 1 species.



## High Seas Tagging

- Collect tag, if tag cannot be collected then get tag number and description
- Collect scales and carefully measure fish length
- Record location, date, species, gear, sex, and weight
- Remove if present a data tag implanted in body cavity


### Return high-seas salmon tag

- **ENTER** drawing
- **GET** embroidered cap

Some examples of high seas tags



Tags color is red and white  
**\$ Special \$ CASH REWARD**  
 for return of an undamaged data tag



- Scrape off scales from these areas on both sides of the fish and place the scales into a folded piece of paper.

Send to **High Seas Salmon Research Program**  
**University of Washington**  
**Box 355020**  
**Seattle, WA 98195-5020**

For details call: (206) 543-1101  
 e-mail: [kwmyers@u.washington.edu](mailto:kwmyers@u.washington.edu)

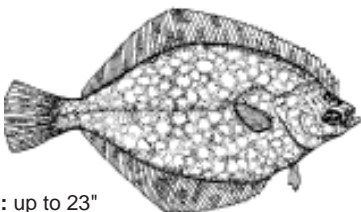
Website: <http://www.fish.washington.edu/research/highseas/>



# Marine Area 8-2 Map



**Rock Sole**



**Size:** up to 23"

**Color:** white on one side; other side varies in color.

**Look for:** lateral line arches above the pectoral fin.

**Surf Smelt**

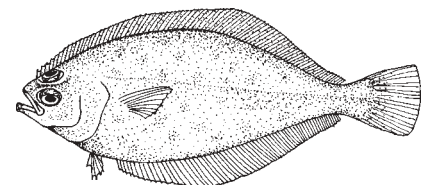


**Size:** up to 8"

**Color:** silver with a stripe along the side.

**Look for:** small adipose fin and stripe on the side.

**Sanddab**



**Size:** up to 16"

**Color:** one side is off-white; other side is brown with mottling.

**Look for:** left-eyed fish.

# Marine Area 8-2 - Port Susan and Port Gardner


(East of East Point Light-Camano Island Light line (described in Area 8-1) and north of the Possession Point-Shipwreck line.)

SPECIES	SEASON	ADDITIONAL RULES
SALMON ▲ (pg.9) ENTIRE AREA	Aug. 1-Oct. 31	No min. size. Daily limit 2 (combined). Release CHINOOK. Handling Rule in effect for CHINOOK. <b>See Tulalip Terminal Area Fishery and Tulalip Bay Closure below.</b>
	Nov. 1-Nov. 30	CHINOOK - min. size 22". Other SALMON species - no min. size. Daily limit 2 (combined). No more than 1 CHINOOK may be retained. <b>See Tulalip Bay Closure below.</b>
	Feb. 16-Apr. 10	CHINOOK - min. size 22". Other SALMON species - no min. size. Daily limit 1. <b>See Tulalip Bay Closure below.</b>
Tulalip Terminal Area Fishery (see below)	June 18-Sept. 27 <b>Open 12:01 a.m. Friday through 11:59 a.m. Monday of each week.</b>	CHINOOK - min. size 22". Other SALMON species - no min. size. Daily limit 2 (combined). <b>See Tulalip Bay Closure below.</b>
TROUT	Year-round	Catch-and-release except up to 2 hatchery STEELHEAD may be retained.
STURGEON	Year-round	Min size 42". Max. size 60". Daily limit 1.
ALBACORE TUNA, MACKEREL	Year-round	No min. size. No daily limit.
HERRING, SMELT, ANCHOVY, SARDINE AND SAND LANCE	Year-round	No min. size. Daily limit 10 lbs all species combined. All SMELT caught must be kept and count toward the daily limit. <b>For SMELT:</b> Jig gear may be used 7 days a week. Dip nets may be used 8:00 a.m. Fridays through 8:00 a.m. Wednesdays.
PACIFIC HALIBUT	May 6-July 24	No min. size. Daily limit 1.
	<b>Open Thursdays through Mondays ONLY.</b>	
<b>BOTTOMFISH</b>	Daily limit is 15 BOTTOMFISH regardless of species, subject to individual limits shown below.	
LINGCOD	May 1-June 15	<b>Hook and line season ONLY.</b> Min. size 26". Max. size 40". Daily limit 1.
	May 21-June 15	<b>Spearfishing season ONLY.</b> No min. size. Daily limit 1 fish any size.
SURFPERCH	Year-round	No min. size. Daily limit 10.
ROCKFISH	Only open during LINGCOD or SALMON seasons.	No min. size. Daily limit is first first legal caught. No YELLOWEYE or CANARY rockfish may be retained. CLOSED to spearfishing for rockfish.
PACIFIC COD, POLLOCK, HAKE, WOLF-EEL, 6-GILL SHARK	CLOSED	6-GILL SHARK may not be removed from the water.
CABEZON	May 1-Nov. 30	No min. size. Daily limit 2.
ALL OTHER BOTTOMFISH	Year-round	No min. size. Daily limit is 15 BOTTOMFISH, regardless of species.
<b>ALL OTHER FISH</b>	Year-round	No min. size. Daily limit 2 of each species. Sculpins not listed in the BOTTOMFISH definition count as 1 species.

**Tulalip Bay Closure:** Closed to all fishing east of a line from Mission Point to Hermosa Point.

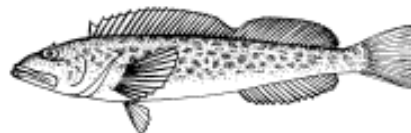
**Tulalip Terminal Area Fishery:** Waters adjacent to Tulalip Bay west of a line from Mission Point to Hermosa Point, and within 2000' from shore between the pilings at Old Bower's Resort (on the south) to the fishing boundary marker located approximately 1.4 miles northwest of Hermosa Point (on the north). Same rules as Marine Area 8-2 - ENTIRE AREA, except June 18-Sept. 27 (see above).

**Pacific Cod**



**Size:** up to 30"  
**Color:** brown to gray with lighter mottling.  
**Look for:** large whisker under jaw; 3 fins on back.

**Lingcod**



**Size:** up to 5'  
**Color:** dark brown, gray or green mottling on sides.  
**Look for:** long, single fin on back with only one notch.

# Marine Area 9 Map



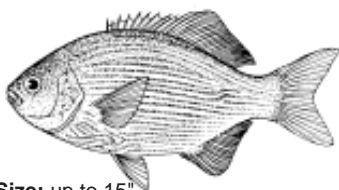
- ① **Edmonds Public Fishing Pier:** Waters inside a line from the boundary marker on the north breakwater to the southernmost marker buoy; then to the northernmost marker buoy; then to the north end of the city of Edmonds public beach - CLOSED to fishing for food fish and to the harvest of SHELLFISH except when fishing from the pier.
- ② **Brackett's Landing Shoreline Sanctuary:** Bedlands and tidelands owned by the city of Edmonds at Brackett's Landing Shoreline Sanctuary and the water column above them including all of the area known as Edmonds Underwater Park - CLOSED to all harvest.
- ③ **Port Townsend Ship Canal/Portage Canal:** Tidelands on the eastern shore of the canal between Port Townsend Bay and Oak Bay.
- ④ **Port Townsend Shrimp District:** All waters of Port Townsend Bay south and west of a line from Marrowstone Point to Point Hudson and north of the Port Townsend Ship Canal Bidge, including Kilisut Harbor.
- ⑤ **Hood Canal Bridge Fishing Pontoon - CLOSED**
- ⑥ **Keystone Conservation Area:** All waters, bedlands and tidelands from Extreme High Water (EHW) out to 600' offshore of EHW that are located between the jetty at Keystone Harbor and the eastern side of the old military wharf (located east of the jetty) - CLOSED to all harvest.
- ⑦ **Admiralty Head Marine Preserve:** All waters and bedlands below the Extreme Low Water starting at the extreme low tide line at 48° 9.46'N, 122° 40.88'W at the sign (in Fort Casey State Park), extending 400 yards offshore and northward parallel to the beach for 0.6 nautical miles. CLOSED to all harvest except sea urchins and sea cucumbers.

# Marine Area 9 - Admiralty Inlet

(All waters inside and south of the Partridge Point – Point Wilson line, south and west of a line from Possession Point 110° true to shipwreck, north of the Hood Canal Bridge, and north of the Apple Cove Point-Edwards Point line.)

SPECIES	SEASON	ADDITIONAL RULES
SALMON ▲ (pg.9) ENTIRE AREA	July 16-July 31	No min. size. Daily limit 2 (combined). Release CHINOOK. Handling Rule in effect for CHINOOK.
	Aug. 1-Sept. 30	No min. size. Daily limit 2 (combined). Release CHINOOK and CHUM. Handling Rule in effect for CHINOOK and CHUM.
	Oct. 1-Oct. 31	No min. size. Daily limit 2 (combined). Release CHINOOK. Handling Rule in effect for CHINOOK.
	Nov. 1-Nov. 30	CHINOOK - min. size 22". Other SALMON species - no min. size. Daily limit 2 (combined). No more than 1 CHINOOK may be retained.
	Feb. 1-Apr. 15	CHINOOK - min. size 22". Other SALMON species - no min. size. Daily limit 1.
Hood Canal Bridge Fishing Pontoon	<b>CLOSED</b>	<b>Access is no longer available due to construction.</b>
Edmonds Public Fishing Pier	June 16-Apr. 30	CHINOOK - min. size 22". Other SALMON species - no min. size. Daily limit 2 (combined). No more than 1 CHINOOK may be retained. Release CHUM Aug. 1-Sept. 30.
TROUT	Year-round	Catch-and-release except up to 2 hatchery STEELHEAD may be retained.
STURGEON	Year-round	Min. size 42". Max. size 60". Daily limit 1.
ALBACORE TUNA, MACKEREL	Year-round	No min. size. No daily limit.
HERRING, SMELT, ANCHOVY, SARDINE AND SAND LANCE	Year-round	No min. size. Daily limit 10 lbs species combined. All SMELT caught must be kept and count toward the daily limit. <b>For SMELT:</b> Jig gear may be used 7 days a week. Dipnets may be used 8:00 a.m. Fridays through 8:00 a.m. Wednesdays.
PACIFIC HALIBUT	May 6-July 24	No min. size. Daily limit 1.
	<b>Open Thursdays through Mondays ONLY.</b>	
<b>BOTTOMFISH</b>	Daily limit is 15 BOTTOMFISH regardless of species, subject to individual limits shown below.	
LINGCOD	May 1-June 15	<b>Hook and line season ONLY.</b> Min. size 26". Max. size 40". Daily limit 1.
	May 21-June 15	<b>Spearfishing season ONLY.</b> No min. size. Daily limit 1 fish any size.
SURFPERCH	Year-round	No min. size. Daily limit 10.
ROCKFISH	May 1-Sept. 30	No min. size. Daily limit is the first legal rockfish caught. No YELLOWEYE or CANARY rockfish may be retained. <b>CLOSED</b> to spearfishing for rockfish.
PACIFIC COD, POLLOCK, HAKE, WOLF-EEL, 6-GILL SHARK	<b>CLOSED</b>	6-GILL SHARK may not be removed from the water.
CABEZON	May 1-Nov. 30	No min. size. Daily limit 2.
ALL OTHER BOTTOMFISH	Year-round	No min. size. Daily limit is 15 BOTTOMFISH, regardless of species.
<b>ALL OTHER FISH</b>	Year-round	No min. size. Daily limit 2 of each species. Sculpins not listed in the BOTTOMFISH definition count as 1 species.

**Striped Perch**



**Size:** up to 15"  
**Color:** blue stripes on back.  
**Look for:** bright color pattern.

**Pile Perch**



**Size:** up to 17"  
**Color:** dusky to silvery gray.  
**Look for:** deeply forked tail and dark spot on gill cover.



# Marine Area 10 Map



- ① **Puget Sound Naval Shipyard at Bremerton:** All waters within 150' of the pier head line CLOSED to fishing for food fish at all times.
- ② **Chittenden Locks Closure:** Waters between Chittenden Locks and the Burlington Northern Railroad bridge CLOSED to fishing. It is illegal to fish for FOOD FISH east of a line which is parallel to the Burlington Northern Railroad Bridge and approximately 175' west of the bridge, and which runs through the wooden piling tower structure near the south shore (west of the Chittenden Locks).
- ③ **Elliott Bay Public Fishing Pier:** Waters within 100 yards of the Elliott Bay Public Fishing Pier - CLOSED to fishing for food fish and the harvest of SHELLFISH except when fishing from the pier.
- ④ **Duwamish Waterways Special Rules:** a) Downstream from the 1st Avenue South Bridge to an east-west line through SW Hanford St. on Harbor Island - July 1-Oct. 31 night closure, non-buoyant lure restriction, and unlawful to use forage fish jig gear. b) Waters of the East Duwamish Waterway between a line projected east along the path of SW Hanford Island and a line projected east from the south tip of Harbor Island - July 1-Oct. 31 terminal gear restricted to bait suspended above the bottom from a float. c) Record salmon caught here as Marine Area 10 on your catch record card.
- ⑤ **Seacrest Pier**
- ⑥ **Orchard Rocks Conservation Area:** Waters and bedlands of Rich Passage within a 400 yard radius of Orchard Rocks - CLOSED to all harvest. Closure does not affect privately owned fish in net pens and the harvest of clams, oysters and mussels by tideland owners and their families.
- ⑦ **Waterman Pier**

See DOH Fish Consumption advisories for Dyes Inlet (Ostrich Bay), Eagle Harbor, King County, Manchester State Park and Sinclair Inlet, page 28.

# Marine Area 10 - Seattle/Bremerton Area

(From the Apple Cove Point-Edwards Point to a line projected true east-west through the north tip of Vashon Island)

SPECIES	SEASON	ADDITIONAL RULES
SALMON ▲ (pg.9) ENTIRE AREA	June 16-June 30	Catch-and-release. Open only north of a line from Point Monroe to Meadow Point. Handling Rule in effect for all salmon.
	July 1-Oct. 31	No min. size. Daily limit 2 (combined). Release CHINOOK. Handling Rule in effect for CHINOOK. Release CHUM Aug. 1-Sept. 15. Handling Rule in effect for CHUM Aug. 1-Sept. 15. <b>See Shilshole Bay, and Elliott Bay closures below. See Inner Elliott Bay Fishery and Sinclair Inlet Fishery below. Duwamish Waterways Special Rules apply (see previous page).</b>
	Nov. 1-Nov. 30	CHINOOK - min. size 22". Other SALMON species - no min. size. Daily limit 2 (combined). No more than 1 CHINOOK may be retained.
	Dec. 16-Feb. 28	CHINOOK - min. size 22". Other SALMON species - no min. size. Daily limit 1. <b>See Agate Pass Closure below.</b>
Inner Elliott Bay Fishery (see below)	July 16-Aug. 22 <b>Open Fridays, Saturdays and Sundays ONLY.</b>	CHINOOK - min. size 22". Other SALMON species - no min. size. Daily limit 2 (combined). Release CHUM Aug. 1-Sept. 15. Handling Rule in effect for CHUM Aug. 1-Sept. 15. <b>See Elliott Bay closure below. Duwamish Waterways Special Rules apply (see previous page).</b>
Sinclair Inlet Fishery (see below)	July 1-Sept. 30	CHINOOK - min. size 22". Other SALMON species - no min. size. Daily limit 2 (combined). Release CHUM Aug. 1-Sept. 15. Handling Rule in effect for CHUM Aug. 1-Sept. 15.
Elliott Bay Fishing Pier at Terminal 86, Seacrest Pier, Waterman Pier, Bremerton Boardwalk, Illahee State Park Pier	June 16-Apr. 30	CHINOOK - min. size 22". Other SALMON species - no min. size. Daily limit 2 (combined). No more than 1 CHINOOK may be retained. Release CHUM Aug. 1-Sept. 15.
TROUT	Year-round	Catch-and-release except up to 2 hatchery STEELHEAD may be retained.
STURGEON	Year-round	Min. size 42". Max. size 60". Daily limit 1.
ALBACORE TUNA, MACKEREL	Year-round	No min. size. No daily limit.
HERRING, SMELT, ANCHOVY, SARDINE AND SAND LANCE	Year-round	No min. size. Daily limit 10 lbs all species combined. All SMELT caught must be kept and count toward the daily limit. <b>For SMELT:</b> Jig gear may be used 7 days a week. Dipnets may be used 8:00 a.m. Fridays through 8:00 a.m. Wednesdays.
PACIFIC HALIBUT	May 6-July 24 <b>Open Thursdays through Mondays ONLY.</b>	No min. size. Daily limit 1.
<b>BOTTOMFISH</b>	Daily limit is 15 BOTTOMFISH regardless of species, subject to individual limits shown below.	
LINGCOD	May 1-June 15 May 21-June 15	<b>Hook and line season ONLY.</b> Min size 26". Max. size 40". Daily limit 1. <b>Spearfishing season ONLY.</b> No min. size. Daily limit 1 fish any size.
SURFPERCH	Year-round	No min. size. Daily limit 10.
ROCKFISH	Only open during LINGCOD or SALMON seasons.	No min. size. Daily limit is first legal rockfish caught. No YELLOWEYE or CANARY rockfish may be retained. CLOSED to spearfishing for rockfish.
PACIFIC COD, POLLOCK, HAKE, WOLF-EEL, 6-GILL SHARK	CLOSED	6-GILL SHARK may not be removed from the water.
CABEZON	May 1-Nov. 30	No min. size. Daily limit 2.
ALL OTHER BOTTOMFISH	Year-round	No min. size. Daily limit is 15 BOTTOMFISH, regardless of species.
<b>ALL OTHER FISH</b>	Year-round	No min. size. Daily limit 2 of each species. Sculpins not listed in the BOTTOMFISH definition count as 1 species.

**Agate Pass Closure:** Waters west of a line from Pt. Monroe to Indianola and east of a line from Pt. Bolin to Battle Pt. - CLOSED to all fishing Jan. 1-Mar. 31.

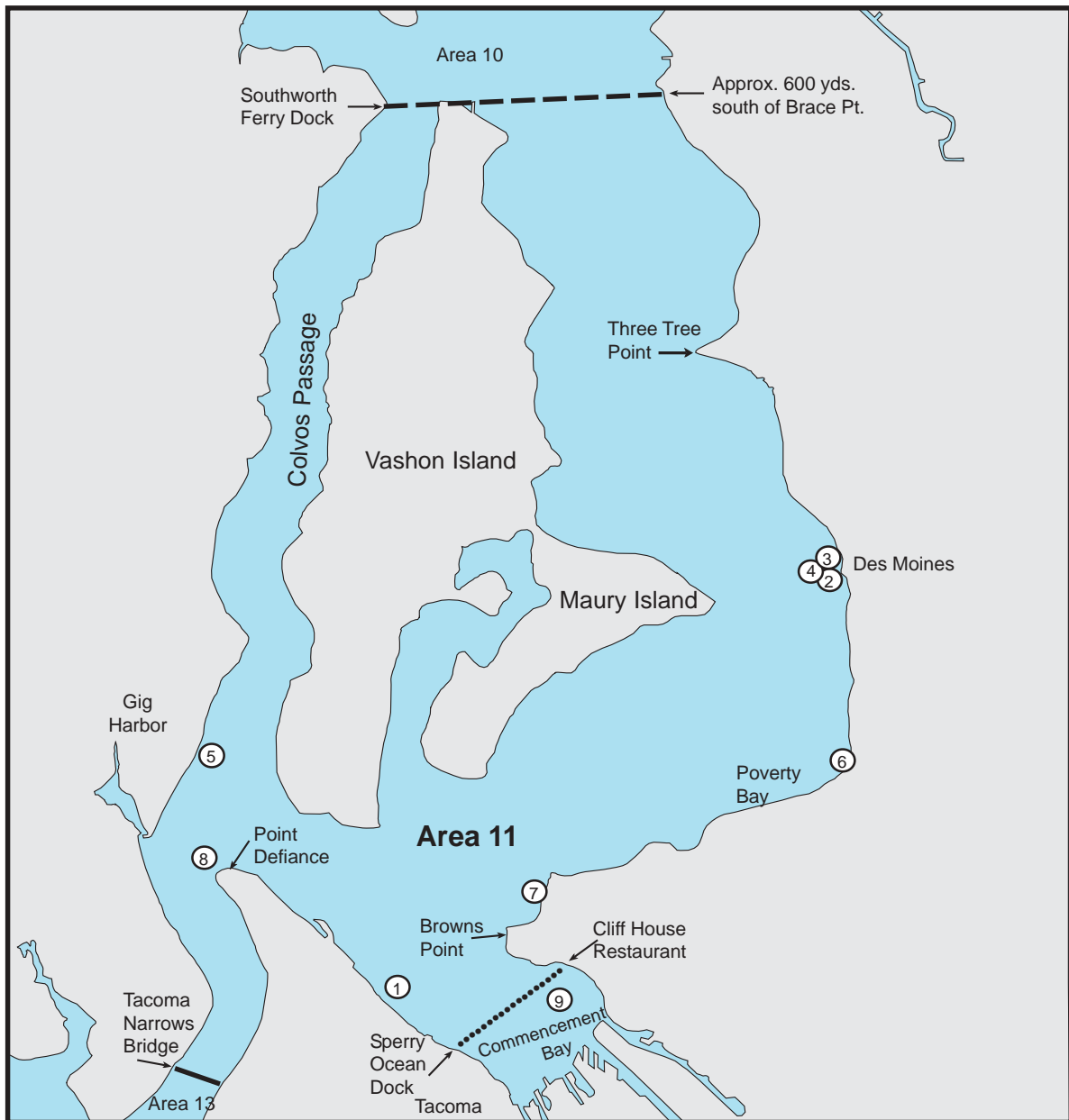
**Shilshole Bay Closure:** Waters of Shilshole Bay southeast of a line from Meadow Point to West Point - CLOSED to fishing for SALMON July 1-Aug. 31.

**Elliott Bay Closure:** Waters of Elliott Bay east of a line from West Point to Alki Point, including the Duwamish Waterways upstream to the 1st Avenue South Bridge - CLOSED to fishing for SALMON July 1-Aug. 31, except Inner Elliott Bay Fishery (see above). Marine Area 10 - ENTIRE AREA rules apply at all other times.

**Inner Elliott Bay Fishery Area:** Waters east of a line from Pier 91 to Duwamish Head. Same rules as Marine Area 10 - ENTIRE AREA except July 1-Aug. 31.

**Sinclair Inlet Fishery Area:** Waters of Sinclair Inlet and Port Orchard south of the Manette Bridge in Bremerton, south of a line drawn true west from Battle Point, and west of a line drawn true south from Point White. Same rules as Marine Area 10 - ENTIRE AREA except July 1-Sept. 30 (see above).

# Marine Area 11 Map



- ① **Les Davis Fishing Pier:** Waters within 100 yards of the Les Davis Fishing Pier - CLOSED to fishing for food fish and to the harvest of SHELLFISH except when fishing from the pier.
- ② **Des Moines Fishing Pier:** Waters within 100 yards of the Des Moines Public Fishing Pier - CLOSED to fishing for food fish and to the harvest of SHELLFISH except when fishing from the pier.
- ③ **City of Des Moines Park Conservation Area:** CLOSED to all harvest.
- ④ **South 239th Street Park Conservation Area:** CLOSED to all harvest.
- ⑤ **Colvos Passage Marine Preserve:** Area enclosed by a line starting at extreme low water 300 ft. SW of the southern boundary of Sunrise County Park, Pierce Co. (latitude 47° 20.9' N) due east 300 ft., then southwesterly paralleling the shoreline for 500 ft., then west to the extreme low water line then northeasterly along extreme low water line to point of origin - CLOSED to all harvest except SALMON trolling allowed.
- ⑥ **Redondo Pier**
- ⑦ **Dash Pt. Dock**
- ⑧ **Pt. Defiance**
- ⑨ **Commencement Bay Closure**

# Marine Area 11 - Tacoma-Vashon Island

(From the north tip of Vashon Island to the Tacoma Narrows Bridge.)

SPECIES	SEASON	ADDITIONAL RULES
SALMON ▲ (pg.9) ENTIRE AREA	June 16-Oct. 31	CHINOOK - min. size 22". Other SALMON species - no min. size. Daily limit 2 (combined). See <b>Commencement Bay Closure</b> below.
	Nov. 1-Dec. 31	CHINOOK - min. size 22". Other SALMON species - no min. size. Daily limit 2 (combined). No more than 1 CHINOOK may be retained.
	Feb. 16-Apr. 10	CHINOOK - min. size 22". Other SALMON species - no min. size. Daily limit 1.
Dash Point Dock, Les Davis Pier, Des Moines Pier, Redondo Pier, Point Defiance Boathouse Dock	June 16-Apr. 30	CHINOOK - min. size 22". Other SALMON species - no min. size. Daily limit 2 (combined). No more than 1 CHINOOK may be retained.
TROUT	Year-round	Catch-and-release except up to 2 hatchery STEELHEAD may be retained.
STURGEON	Year-round	Min. size 42". Max. size 60". Daily limit 1.
ALBACORE TUNA, MACKEREL	Year-round	No min. size. No daily limit.
HERRING, SMELT, ANCHOVY, SARDINE AND SAND LANCE	Year-round	No min. size. Daily limit 10 lbs all species combined. All SMELT caught must be kept and count toward the daily limit. <b>For SMELT:</b> Jig gear may be used 7 days a week. Dipnets may be used 8:00 a.m. Fridays through 8:00 a.m. Wednesdays.
PACIFIC HALIBUT	May 6-July 24	No min. size. Daily limit 1.
	<b>Open Thursdays through Mondays ONLY.</b>	
<b>BOTTOMFISH</b>	Daily limit is 15 BOTTOMFISH regardless of species, subject to individual limits shown below.	
LINGCOD	May 1-June 15	<b>Hook and line season ONLY.</b> Min size 26". Max. size 40". Daily limit 1.
	May 21-June 15	<b>Spearfishing season ONLY.</b> No min. size. Daily limit 1 fish any size.
SURFPERCH	Year-round	No min. size. Daily limit 10.
ROCKFISH	Only open during LINGCOD or SALMON seasons.	No min. size. Daily limit is first legal rockfish caught. No YELLOWEYE or CANARY rockfish may be retained. CLOSED to spearfishing for rockfish.
PACIFIC COD, POLLOCK, HAKE, WOLF-EEL, 6-GILL SHARK	CLOSED	6-GILL SHARK may not be removed from the water.
CABEZON	May 1-Nov. 30	No min. size. Daily limit 2.
ALL OTHER BOTTOMFISH	Year-round	No min. size. Daily limit is 15 BOTTOMFISH, regardless of species.
<b>ALL OTHER FISH</b>	Year-round	No min. size. Daily limit 2 of each species. Sculpins not listed in the BOTTOMFISH definition count as 1 species.

**Commencement Bay Closure:** Waters east of a line bearing 215° true (195° 30' magnetic) from the Cliff House Restaurant on north shore (approximate position N 47° 17' 51", W 122° 25' 54") through Sperry Ocean Dock (approximate position N 47° 16' 26", W 122° 27' 22") - CLOSED to fishing for SALMON June 1-July 31. Marine Area 11 - ENTIRE AREA rules apply at all other times. See **DOH Fish Consumption Advisory on page 28.**

**Black Rockfish**



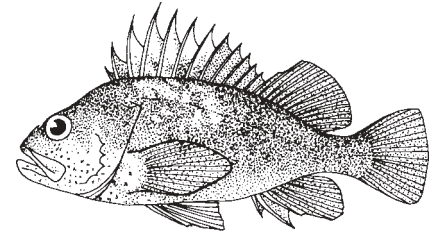
**Size:** up to 25"  
**Color:** back is bluish-black; sides are gray with black spots.  
**Look for:** similarities with freshwater bass.

**Yelloweye Rockfish**



**Size:** up to 36"  
**Color:** orange-red to orange-yellow.  
**Look for:** bright yellow eyes; fins may have black tips.

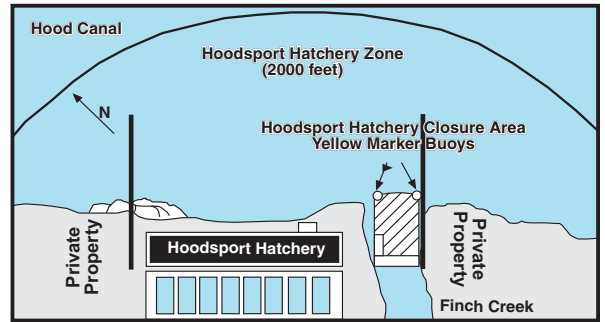
**Quillback Rockfish**



**Size:** up to 24"  
**Color:** head and throat are light brown with yellow tint.  
**Look for:** high fin on back; may be freckling.



# Marine Area 12 Map



**Hoodspport Hatchery Zone:** Waters within a 2000' arc seaward of the yellow marker buoys at the mouth of Finch Creek OPEN to fishing for SALMON as listed on facing page. Same rules as Marine Area 12 - ENTIRE AREA except July 1-Dec. 31 (see next page).

**Hoodspport Hatchery Closure:** All waters between 2 yellow buoys at the mouth of Finch Creek and the hatchery weir (walkway); and all waters within the channel created by Finch Creek on exposed tidelands and fishing from any part of the Hoodspport Hatchery structure - CLOSED to fishing year-round.

**Hood Canal Shrimp District:** All waters of Hood Canal south of the Hood Canal floating bridge.

- ① **Sund Rock Conservation Area:** Waters, tidelands, and bedlands enclosed by a line originating at the shore of Hood Canal, at the mouth of Sund Creek (47°26.4' N, 123°7.1' W), then due east to 123°6.9' W, then due south to 47° 26' N, then due west until it intersects the beach, then north along the ordinary high water line to the point of origin, including all of the underwater feature known as Sund Rock - CLOSED to all harvest except tideland owners and their families may still harvest CLAMS, OYSTERS and MUSSELS from their property.
- ② **Enetai Hatchery Outfall Closure:** Waters within 100 yards of the Enetai Hatchery outfall - CLOSED year-round to fishing for food fish.
- ③ **Big Beef Closure:** Waters within 100 feet of the Seabeck Hwy. NW Big Beef Creek Bridge - CLOSED to fishing for food fish Aug. 1-Nov. 30.
- ④ **West Dewatto (DNR Beach 44A):** On the southwest entrance to Dewatto Bay on the east shore of Hood Canal.
- ⑤ **Octopus Hole Conservation Area:** Waters, tidelands, and bedlands of Hood Canal from ordinary highwater to 200 yards due east in an area starting at latitude 47°26'40" N (the first bulkhead south of the sign for Octopus Hole) and extending north 1/3 of a mile to 47°27'01" N are CLOSED to harvest except tideland owners and their families may still harvest CLAMS, OYSTERS and MUSSELS from their property.
- ⑥ **Waketick Creek Conservation Area:** Waters and bedlands from Waketick Creek (located 1,000 yards NE of Cummings Pt.) out perpendicular to shore 500 yards then parallel to shore northeast 1700 yards, then back to shore along a line perpendicular to shore, excluding the area within 100 feet of ordinary high water - CLOSED to all harvest.

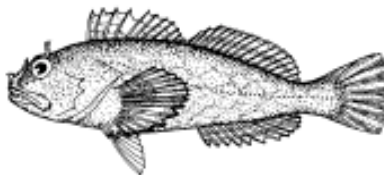
# Marine Area 12 - Hood Canal

(All waters south of the Hood Canal Bridge)

SPECIES	SEASON	ADDITIONAL RULES
SALMON ▲ (pg.9) South of Ayock Point	July 1-Oct. 15	CHINOOK - min. size 22". Other SALMON species - no min. size. Daily limit 4 (combined). No more than 2 CHINOOK may be retained. Release CHUM. Handling Rule in effect for CHUM.
North of Ayock Point	Sept. 1-Oct. 15	No min. size. Daily limit 4 COHO only. Handling Rule in effect for all species except COHO. <b>See Quilcene/Dabob Bay Fishery below.</b>
ENTIRE AREA	Oct. 16-Dec. 31	CHINOOK - min. size 22". Other SALMON species - no min. size. Daily limit 4 (combined). No more than 1 CHINOOK may be retained.
	Feb. 16-Apr. 10	CHINOOK - min. size 22". Other SALMON species - no min. size. Daily limit 1.
Hoodsport Hatchery Zone (see previous page)	July 1-Dec. 31	No min. size. Daily limit 4 (combined). No more than 2 CHINOOK over 24" may be retained. Release CHUM July 1-Oct. 15. Handling Rule in effect for CHUM when fishing from a boat July 1-Oct. 15. Night closure. <b>Respect private property adjacent to Hatchery.</b>
Quilcene/Dabob Bay Fishery (see below)	Aug. 16-Oct. 15	No min. size. Daily limit 4 COHO only. Handling Rule in effect for all species of SALMON except COHO.
Hood Canal Bridge Fishing Pontoon	<b>CLOSED</b>	<b>Access is no longer available due to construction.</b>
TROUT	Year-round	Catch-and-release except up to 2 hatchery STEELHEAD may be retained.
STURGEON	Year-round	Min. size 42". Max size 60". Daily limit 1.
ALBACORE TUNA, MACKEREL	Year-round	No min. size. No daily limit.
HERRING, SMELT, ANCHOVY, SARDINE AND SAND LANCE	Year-round	No min. size. Daily limit 10 lbs all species combined. ALL SMELT caught must be kept and count toward the daily limit. <b>For SMELT:</b> Jig gear may be used 7 days a week. Dipnets may be used 8:00 a.m. Fridays through 8:00 a.m. Wednesdays.
PACIFIC HALIBUT	May 6-July 24 <b>Open Thursdays through Mondays ONLY.</b>	No min. size. Daily limit 1.
<b>BOTTOMFISH</b>	Daily limit is 15 BOTTOMFISH regardless of species, subject to individual limits shown below.	
LINGCOD	May 1-June 15 May 21-June 15	<b>Hook and line season ONLY.</b> Min size 26". Max. size 40". Daily limit 1. <b>Spearfishing season ONLY.</b> No min. size. Daily limit 1 fish any size.
SURFPERCH	Year-round	No min. size. Daily limit 10.
ROCKFISH	CLOSED	
PACIFIC COD, POLLOCK, HAKE, WOLF-EEL, 6-GILL SHARK	CLOSED	6-GILL SHARK may not be removed from water.
CABEZON	May 1-Nov. 30	No min. size. Daily limit 2.
ALL OTHER BOTTOMFISH	Year-round	No min. size. Daily limit is 15 BOTTOMFISH, regardless of species.
<b>ALL OTHER FISH</b>	Year-round	No min. size. Daily limit 2 of each species. Sculpins not listed in the BOTTOMFISH definition count as 1 species.

**Quilcene/Dabob Bay Salmon Fishery Area:** Waters north of a true east line from Point Whitney to the Toandos Peninsula. Same rules as Marine Area 12 - ENTIRE AREA, except open Aug. 16-Oct. 15, no min. size, daily limit 4 COHO only.

**Cabazon**



**Size:** up to 30"

**Color:** olive green to brown gray with lighter mottling.

**Look for:** flaplike cirrus on head; small teeth.

**Walleye Pollock**

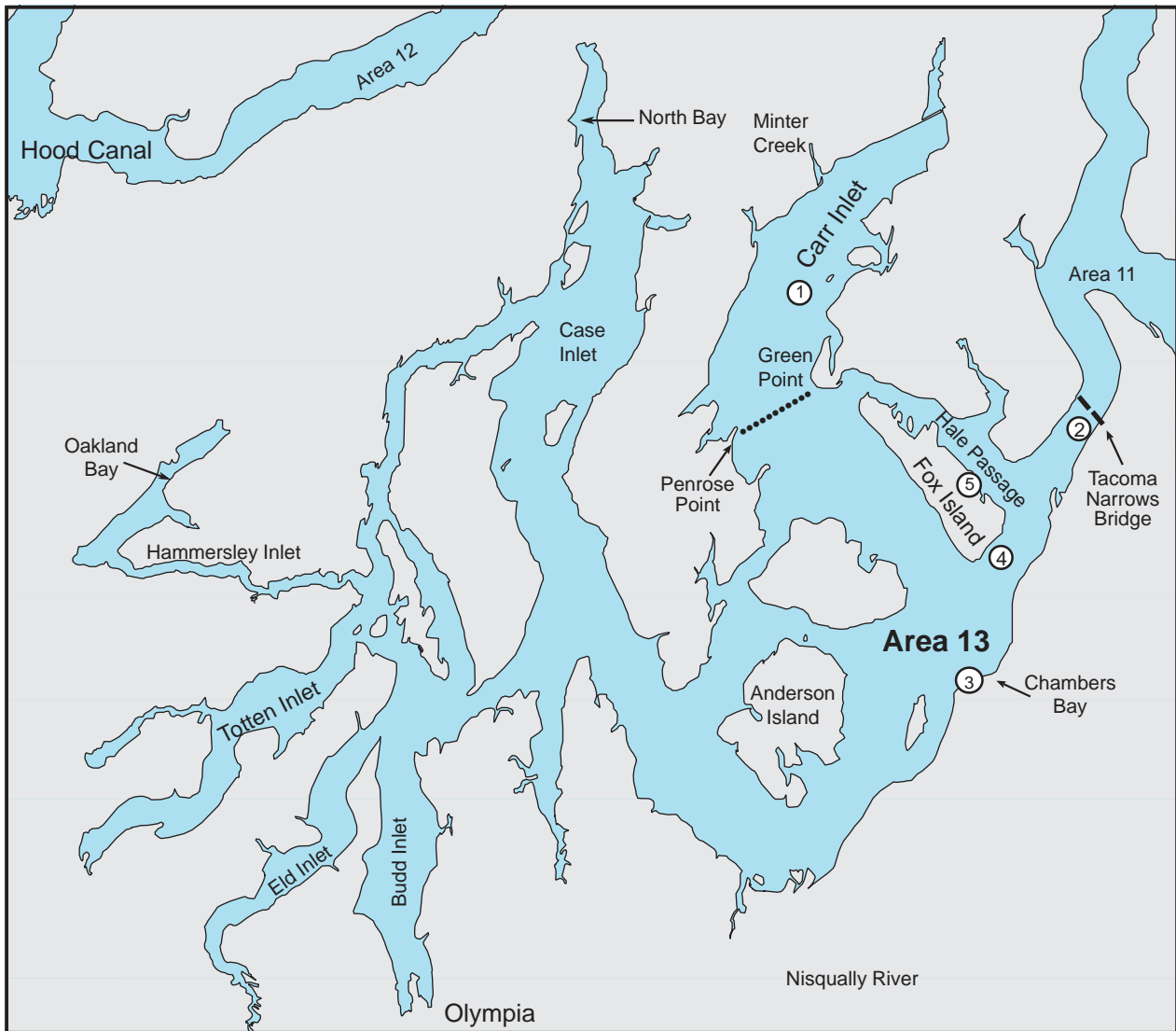


**Size:** up to 20"

**Color:** brown with mottling.

**Look for:** whiskers absent; 3 fins on back.

# Marine Area 13 Map

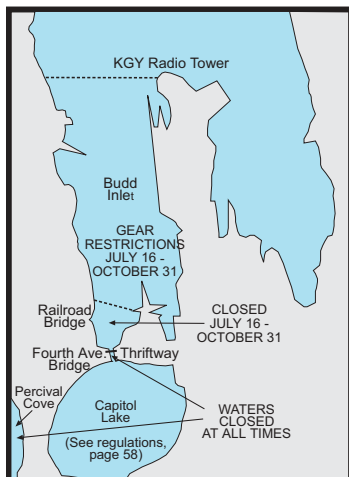


- ① **Carr Inlet Shrimp District:** Waters of Carr Inlet north of a line projected from Penrose Point to Green Point - CLOSED to fishing for SHRIMP year-round.
- ② **Titlow Beach Marine Preserve:** All waters due west from the southern end of the Tacoma Outboard Association building near the boat launch ramp to the outer harbor line, then south following the outer harbor line to a line due west from the old ferry landing dock at the 6th Ave. extension then following the line to the high water line then to the point of origin - CLOSED to the harvesting of FISH, SHELLFISH, and WILDLIFE, except SALMON fishing, using lures only, is permitted from shore or non-motorized craft.
- ③ **Saltar's Point Conservation Area:** Tidelands owned by the town of Steilacoom at Saltar's Point Beach located between Montgomery Street and Martin Street, and the water column above these tidelands - CLOSED to all harvest.
- ④ **Fox Island Public Fishing Pier**
- ⑤ **Zee's Reef Marine Preserve:** Waters and bedlands beginning at the extreme low water line on the northeast side of Fox Island at 47°14.56' N, 122°35.98' N, then 0.5 nautical mile northwesterly along the extreme low water line to 47°14.96' N, 122°36.37' W, then northeast to the 85' contour line, southeast along 85' contour, then southeast along the 85' depth contour to a point on a due northeast-southwest line through the point of origin then southwest to the point of origin- CLOSED to all harvest except for fly fishing for SALMON allowed.

# Marine Area 13 - South Puget Sound

(All waters south of Tacoma Narrows Bridge)

SPECIES	SEASON	ADDITIONAL RULES
SALMON ▲ (pg.9) ENTIRE AREA	June 16-June 30	CHINOOK - min. size 22". Other SALMON species - no min. size. Daily limit 2 (combined). <b>See Carr Inlet Closures below.</b>
	July 1-Oct. 31	CHINOOK - min. size 22". Other SALMON species - no min. size. Daily limit 2 (combined). Release wild COHO. Handling Rule in effect for wild COHO. <b>See Carr Inlet and Budd Inlet Closures below.</b>
	Nov. 1-Dec. 31	CHINOOK - min. size 22". Other SALMON species - no min. size. Daily limit 2 (combined). No more than 1 CHINOOK may be retained.
	Jan. 1-Apr. 30	CHINOOK - min. size 22". Other SALMON species - no min. size. Daily limit 1. <b>See Carr Inlet Closures below.</b>
Fox Island Public Fishing Pier	June 16-Apr. 30	CHINOOK - min. size 22". Other SALMON species - no min. size. Daily limit 2 (combined). No more than 1 CHINOOK may be retained. Release wild COHO July 1-Oct. 31.
TROUT	Year-round	Catch-and-release except up to 2 hatchery STEELHEAD may be retained.
STURGEON	Year-round	Min. size 42". Max. size 60". Daily limit 1.
ALBACORE TUNA, MACKEREL	Year-round	No min. size. No daily limit.
HERRING, SMELT, ANCHOVY, SARDINE AND SAND LANCE	Year-round	No min. size. Daily limit 10 lbs all species combined. All SMELT caught must be kept and count toward the daily limit. <b>For SMELT:</b> Jig gear may be used 7 days a week. Dipnets may be used 8:00 a.m. Fridays through 8:00 a.m. Wednesdays.
PACIFIC HALIBUT	May 6-July 24  <b>Open Thursdays through Mondays ONLY.</b>	No min. size. Daily limit 1.
<b>BOTTOMFISH</b>	Daily limit is 15 BOTTOMFISH regardless of species, subject to individual limits shown below.	
LINGCOD	May 1-June 15	<b>Hook and line season ONLY.</b> Min size 26". Max. size 40". Daily limit 1.
	May 21-June 15	<b>Spearfishing season ONLY.</b> No min. size. Daily limit 1 fish any size.
SURFPERCH	Year-round	No min. size. Daily limit 10.
ROCKFISH	Only open during LINGCOD or SALMON seasons.	No min. size. Daily limit is first legal rockfish caught. No YELLOWEYE or CANARY rockfish may be retained. CLOSED to spearfishing for rockfish.
PACIFIC COD, POLLOCK, HAKE, WOLF-EEL, 6-GILL SHARK	CLOSED	6-GILL SHARK may not be removed from the water.
CABEZON	May 1-Nov. 30	No min. size. Daily limit 2.
ALL OTHER BOTTOMFISH	Year-round	No min. size. Daily limit is 15 BOTTOMFISH, regardless of species.
<b>ALL OTHER FISH</b>	Year-round	No min. size. Daily limit 2 of each species. Sculpins not listed in the BOTTOMFISH definition count as 1 species.



**Carr Inlet Closures:** Waters north of a line from Penrose Point to Green Point - CLOSED to fishing for SALMON April 16-July 31, except open only to fly fishing for hatchery COHO July 1-July 31. Daily limit 2. Release wild COHO. Handling rule in effect for all species except hatchery COHO, see page 94. Waters at Minter Creek mouth within 1,000' of outer oyster stakes continue CLOSED to fishing for SALMON July 1-Sept. 30.

**Budd Inlet Closure:** Waters of Budd Inlet at Olympia south of the Fourth Ave. Bridge are CLOSED year-round; and all contiguous waters between the Fourth Ave. Bridge and a line from the northwest corner of the Thriftway Market building to a point 100 yards north of the railroad bridge located on the western side of the inlet - CLOSED to fishing for SALMON and BOTTOMFISH July 16-Oct. 31.

Waters of Budd Inlet south of a line projected true west from the KGY Radio Station Tower to the western shore of the inlet and north of a line from the northwest corner of the Thriftway Market building to a point 100 yards north of the railroad bridge located on the western side of the inlet, **night closure and non-buoyant lure restriction in effect July 16-Oct. 31.**

See DOH Fish Consumption Advisories on page 28.



# Shellfish/Seaweed Rules

1 ●●●●●●●● Read:

The general information below.

2 ●●●●●●●● Choose:

The Shellfish/Seaweed species you are going to harvest and read those rules.

3 ●●●●●●●● Before Harvesting clams, mussels or oysters:

Check the Public Beach List to determine if a beach is open, has special rules or if there are health restrictions.

4 ●●●●●●●● Marine Toxin Levels can change rapidly:

Contact the Department of Health Marine Biotoxin Hotline (800) 562-5632, or check the Internet [www.doh.wa.gov/ehp/sf/biotoxin.htm](http://www.doh.wa.gov/ehp/sf/biotoxin.htm). Do not harvest in any area listed as closed on the Biotoxin Hotline. Also avoid taking other shellfish which eat clams (such as moon snails or hairy tritons).

**NOTE:** Emergency rules may occur throughout the year and will supersede the rules contained in this pamphlet. Changes can be found by contacting the Shellfish Rule Change Hotline, WDFW Fishing Hotline, statewide customer service, and are also available on the WDFW website. (See contact information on page 9.)

## Safe Handling Practices

- Water color does not indicate shellfish safety.
- Rinse your catch in salt (not fresh) water. Quickly cool your catch on ice or in a refrigerator and cook as soon as possible.
- Wash all SEAWEED before eating.
- Cook shellfish adequately before eating. This does not destroy biotoxins, but can help prevent illness caused by naturally occurring bacteria or bacteria caused by pollution.
- Cooking, rinsing, or freezing does not destroy biotoxins. CRAB can also concentrate biotoxins in their internal organs. Clean CRABS before cooking. Eat only the meat. Eating shellfish with high concentrations of biotoxins may cause illness or death!

## Shellfish Enhancement

Some beaches have increased harvest opportunity as a result of WDFW enhancement activities. If a beach is open for CLAMS, MUSSELS or OYSTERS, harvest is encouraged within these areas, which are marked with signs attached to yellow posts (see Intertidal Enhancement below Beach List on page 125).

## Possession Limit

One daily limit in fresh form. Additional shellfish may be possessed in frozen or processed form.

## Marine Toxins & Pollution

SHELLFISH or SEAWEED may be contaminated from exposure to bacteria, biotoxins, viruses, or chemicals. Consumption of contaminated SHELLFISH or SEAWEED can pose a health risk to humans. Two potential biotoxins are Paralytic Shellfish Poisoning (PSP) also called "red tide" and Amnesic Shellfish Poisoning (ASP). PSP becomes a problem when CLAMS, OYSTERS, and SCALLOPS, MUSSELS, or other shellfish consume and concentrate a microscopic algae which contains a potentially lethal biotoxin. Symptoms include numbness of the tongue and lips and tingling in the extremities and fingertips. This may be followed by loss of muscular control and difficulty in breathing. Amnesic Shellfish Poisoning (ASP) results when shellfish concentrate a different biotoxin called domoic acid. Symptoms of ASP include abdominal cramps, diarrhea, vomiting, disorientation, dizziness, and memory loss. If any of these symptoms occur after eating shellfish, get immediate medical attention. See DOH advisory, page 28.

## License

A Combination or a Shellfish/Seaweed License is required for all SHELLFISH (except crawfish) and SEAWEED harvest and must be displayed on the outside of clothing during harvest and transport. A license is not required for unclassified marine invertebrates even though daily limits exist. A catch record card is required to fish for DUNGNESS CRAB. (See License Requirements, pages 10-11). Everyone claiming catch must actively participate in the harvesting unless they possess a designated harvester card.

The licensee is required to be in the direct line of sight of the **designated harvester** who is harvesting shellfish for him or her, unless it is not possible to be in a direct line of sight because of a physical obstruction or other barrier. If such a barrier or obstruction exists, the licensee is required to be within ¼ mile of the **designated harvester** who is harvesting shellfish for him or her.

## Tideland Ownership

Most Puget Sound, Hood Canal, Grays Harbor and Willapa Bay beaches are privately owned. SHELLFISH/SEAWEED may not be taken from private beaches without the owner's or lessee's permission. When harvesting from public beaches, remain within the public beach boundaries. Private tideland owners and lessees, and members of their immediate family (grandparents, parents, spouse, siblings, children, and grandchildren) are exempt from personal use daily limits and shellfish licenses when taking CLAMS, OYSTERS, and MUSSELS harvested for their own personal use from their own tidelands. Daily limits apply for all other shellfish, all other people, and all other beaches. Everyone harvesting shellfish in excess of the daily limit from private beaches for presumed commercial purposes needs a shellfish certification from the Department of Health (see RCW 69.30.010(8)). Tideland owners should contact Fish and Wildlife Enforcement or the Department of Health for specific rules.

**For all Shellfish Species, see Marine Area maps for closures pertaining to the following areas:** San Juan Islands Marine Preserve (Area 7); Edmonds Public Fishing Pier, Brackett's Landing Shoreline Sanctuary, Keystone Conservation Area, and Admiralty Head Marine Preserve (Area 9); Elliot Bay Public Fishing Pier, Orchard Rocks Conservation Area, and Eagle Harbor (Area 10); Des Moines Fishing Pier, Les Davis Fishing Pier, Colvos Passage Marine Preserve, City of Des Moines Park, and South 239th Street Park (Area 11); Sund Rock Conservation Area, Waketickeh Creek Conservation Area and Octopus Hole Conservation Area (Area 12); and Saltar's Point Conservation Area, Titlow Beach Marine Preserve and Zees Reef Marine Preserve (Area 13).

# Health Restrictions/Clams, Oysters and Mussels

Before harvesting shellfish check the Department of Health toll free PSP hotline (800) 562-5632, or at (360) 236-3350 in the Olympia area, or on the Internet <http://www.doh.wa.gov/ehp/sf/biotoxin.htm>. If you need further assistance, contact the county health department. County health department phone numbers are published in the government pages of local telephone directories.

The Department of Health (DOH) has harvest advisories on the following beaches. An advisory is placed on beaches that MAY be subject to periodic contamination from pollution sources or intersect polluted areas. Check the DOH website for details or contact the county health department prior to harvesting these beaches.

- A. Larrabee State Park (north end)
- B. WINAS Crescent Harbor
- C. WINAS-Maylor Point - E (North End)
- D. Oak Harbor County Park
- E. WINAS-Maylor Pt - W (inside Oak Harbor)
- F. East San de Fuca
- G. San de Fuca
- H. West Penn Cove (N Penn Cove)
- I. Madrona (Penn Cove)
- J. Long Point
- K. Dungeness National Wildlife Refuge
- L. Cline Spit
- M. DNR-411A
- N. Sequim Bay State Park
- O. Mystery Bay State Park
- P. Scatchet Head
- Q. Point White
- R. Blake Island State Park (east side)
- S. Purdy
- T. DNR-34
- U. Jarrell Cove
- V. North Chapman Cove, Northeast Chapman Cove, and Southeast Chapman Cove
- W. Oakland Bay
- X. North Hoodspport Hatchery
- Y. South Lilliwaup
- Z. Lilliwaup State Park
- AA. Twanoh State Park

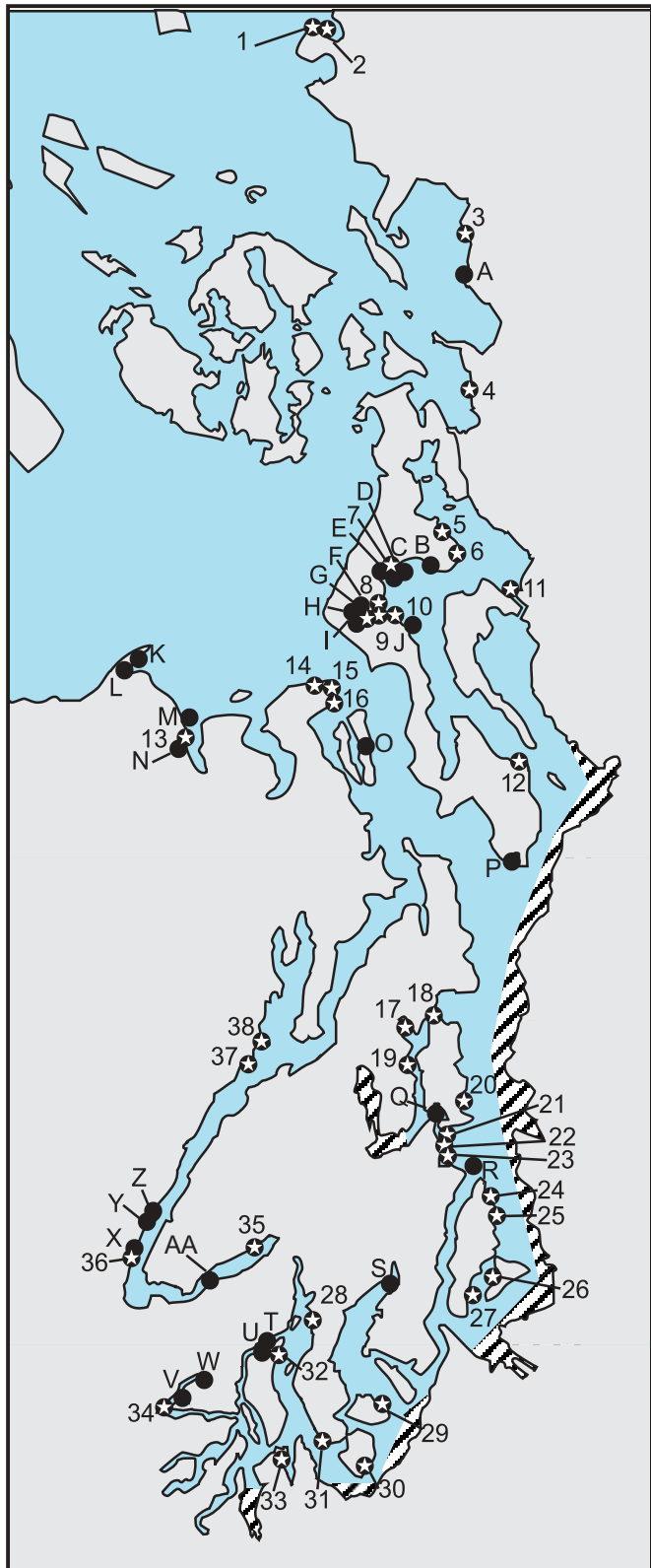
DNR 426 (not shown) west of Port Angeles on the Strait of Juan de Fuca.

## These areas and all beaches in the following list are CLOSED by the Department of Health:

On the Strait of Juan de Fuca - Port Angeles Harbor and Port Angeles Coast Guard. All beaches within the (cross-hatched) areas. All beaches around ferry docks.



- |                                    |                               |
|------------------------------------|-------------------------------|
| 1 Semiahmoo County Park            | 20 Eagle Harbor               |
| 2 Semiahmoo Marina                 | 21 Fort Ward State Park       |
| 3 Chuckanut Bay- NE section        | 22 Manchester State Park      |
| 4 Bay View State Park              | 23 Little Clam Bay            |
| 5 DNR-144 (Sleeper)                | 24 DNR-85                     |
| 6 DNR-142 (Strawberry Pt.)         | 25 Unnamed                    |
| 7 Oak Harbor Beach Park            | 26 Dockton County Park        |
| 8 Monroe Landing (Penn Cove Park)  | 27 DNR-79                     |
| 9 Coupeville                       | 28 DNR-18                     |
| 10 Harrington Lagoon               | 29 McNeil Island              |
| 11 West Pass Access                | 30 South Oro Bay              |
| 12 Sunrise Beach (Langley Seawall) | 31 Taylor Bay                 |
| 13 Pitship Point                   | 32 South Dougall Point        |
| 14 North Beach County Park         | 33 Woodard Bay                |
| 15 South Point Wilson              | 34 Walker County Park         |
| 16 North Point Hudson              | 35 Belfair State Park         |
| 17 Liberty Bay                     | 36 Hoodspport                 |
| 18 Suquamish (Old Man House)       | 37 Pleasant Harbor State Park |
| 19 Brownsville (northside)         | 38 Dosewallips SP (south end) |



# Public Beach List - Special Rules

The following pages list public beaches with special rules because of resource needs and/or restrictions on harvest due to health concerns. **If a beach is not listed, it is open for recreational harvest year-round unless closed by emergency rule or marine toxins/PSP levels.** Not all public beaches have been evaluated by the State Department of Health, so the health risk of an unlisted beach may not be known. If you have questions about safety on any beach, call the local county health department or the State Health Department at (360) 236-3350. In addition, local health departments may have posted beaches within their jurisdiction that are not listed here - look for warning signs. See Marine Area maps, marine preserves and conservation areas; contact DOH or check our website at: <http://wdfw.wa.gov/fish/shellfish/beachreg/> for beach locations.

## Specific Closures

**For all Shellfish Species, see Marine Area maps for closures pertaining to the following areas:** San Juan Islands Marine Preserve (Area 7); Edmonds Public Fishing Pier, Brackett's Landing Shoreline Sanctuary, Keystone Conservation Area, and Admiralty Head Marine Preserve (Area 9); Elliott Bay Public Fishing Pier and Orchard Rocks Conservation Area; Des Moines Fishing Pier, Les Davis Fishing Pier, Colvos Passage Marine Preserve, City of Des Moines Park, and South 239th Street Park (Area 11); Sund Rock Conservation Area, Waketickeh Creek Conservation Area and Octopus Hole Conservation Area (Area 12); and Salter's Point Conservation Area, Titlow Beach Marine Preserve and Zees Reef Marine Preserve (Area 13).

BEACH NAME	CLAM/MUSSEL SEASON	OYSTER SEASON	ADDITIONAL RULES
Ala Spit	CLOSED		
Brown Point (DNR 57-B)	Jan. 1-June 30	CLOSED	
Cama Beach State Park	CLOSED	CLOSED	
Camano Island State Park	CLOSED		
Cutts Island State Park	Jan. 1-June 15		
Dabob Bay	All state-owned tidelands in Dabob Bay north of a line drawn from Camp Harmony to Lindsay's Beach are closed to clam and oyster harvest the entire year except as follows: 1) State-owned tidelands from a row of tires at Camp Discovery south approximately 2,000' to a second row of tires; 2) State-owned tidelands beginning approximately ¾ mile north of Camp Harmony extending approximately 1,200' north; 3) State-owned tidelands from markers and signs posted immediately north of the community of Lindsay's Beach north to a line immediately north of Broadspit (identified by markers and signs) are open year-round. Boat access only.		
Dosewallips State Park	Mar. 1-July 15	Mar. 1-Dec. 31	Open only in area defined by boundary markers and posted signs. All state-owned tidelands on the west shore of Hood Canal from Quatsap Point to the south end of the Duckabush River flats.
Duckabush	Mar. 1-Dec. 31	Mar. 1-Dec. 31	
Dungeness Spit and National Wildlife Refuge Tidelands	May 15-Sept. 30		
Eagle Creek	May 1-May 31	Year-round	Including that portion of the spit west of the Park boundary (Rat Island).
Fort Flagler State Park	Apr. 15-June 15		
Freeland County Park	Jan. 1-May 31		All tidelands of Guss Island, and all state and federally owned tidelands at British Camp (San Juan County) between the National Park Service dinghy dock and the southern park boundary, are closed to clam harvest year-round. Tidelands north of the dinghy dock to Bell Point are open year-round.
Frye Cove County Park	Jan. 1-May 31	Jan. 1-May 31	
Garrison Bay/British Camp			
Gertrude Island	CLOSED		All tidelands closed entire year.
Hope Island State Park	Apr. 1-May 31	Apr. 1-May 31	Located in South Puget Sound.
Illahee State Park	May 1-May 31	May 1-June 30	
Kayak Point County Park	CLOSED		Open to harvest of mussels all year.
Kitsap Memorial State Park	May 15-June 30	CLOSED	
Kopachuck State Park	June 1-July 31	Mar. 1-July 31	
Mukilteo State Park	CLOSED		Health closure May 1-Sept. 30. See previous page. Open only in the area defined by boundary markers and posted signs.
Mystery Bay State Park	Oct. 1-Apr. 30	Oct. 1-Apr. 30	
Nahcotta Tidelands	CLOSED	Year-round	
North Bay	All state-owned tidelands in North Bay (Case Inlet) north of a line drawn southwest from Rocky Point to the north end of Reach Island then due west to the mainland are closed to the harvest of clams and oysters year-round except state-owned tidelands on the east side of North Bay north of the power transmission line and extending south of the power transmission lines 1600 ft. are open year-round.		
Oak Bay County Park	July 1-July 15		State-owned oyster reserves are closed to the harvest of clams and oysters except - <b>Case Inlet:</b> State-owned tidelands on the east side of North Bay north of the power transmission lines and south 1600 feet from the power lines crossing the bay are open. <b>Oakland Bay:</b> State-owned tidelands on the north and northeast shore of the Bayshore Peninsula between state markers are open to clam and oyster harvest year-round. <b>Willapa Bay:</b> Diamond Point on the northwest side of Long Island between reserve monuments 39-41, and Pinnacle Rock on the southwest side of Long Island between reserve monuments 58-59 are open year-round to clams and oysters.
Oyster Reserves, state-owned			

# Public Beach List - Special Rules

BEACH NAME	CLAM/MUSSEL SEASON	OYSTER SEASON	ADDITIONAL RULES
Pacific Ocean beaches	Nov. 1-Mar. 31	Nov. 1-Mar. 31	Closed Apr. 1-Oct. 31 (unless listed otherwise) because of PSP (except razor clams).
Penrose Point State Park	Apr. 1-Apr. 30	Apr. 1-Apr. 30	All tidelands closed entire year. Excluding Point Whitney Lagoon. See Marine Area 9 map, page 112.
Pitt Island	CLOSED		
Point Whitney Lagoon	Apr. 1-May 31	Year-round	
Point Whitney Tidelands	Mar. 1-Mar. 31	Year-round	
Port Townsend Ship Canal/ Portage Canal	Jan. 1-May 31	Jan 1-May 31	
Potlatch DNR Tidelands	Apr. 1-June 15	Apr. 1-June 15	Southern shore of the spit, from the boat ramp east to the bridge is closed.
Potlatch East	Apr. 1-June 15	Apr. 1-June 15	
Potlatch State Park	Apr. 1-June 15	Apr. 1-June 15	
Purdy Spit County Park	CLOSED		
Quilcene Bay WDFW Tidelands	Apr. 1-Dec. 31	Apr. 1-Dec. 31	All state-owned tidelands in Quilcene Bay north of a line drawn from the Quilcene Boat Haven to Fisherman's Point are closed, except those state owned tidelands on the west side of the bay, north of the Quilcene Boat Haven are open Apr. 1- Dec. 31. Open from official sunrise to official sunset. <b>Clam min. size 1¼"</b> .
Rendsland Creek	Jan. 1-May 31	Year-round	East of a line from Browns Point to Swinomish Slough entrance: Bonus limit: 20 lbs. of eastern softshell clams in the shell in addition to regular clam limit. (Health restriction at Jensen access.) And adjacent tidelands.
Scenic Beach State Park	Apr. 15-June 30	Apr. 15-June 30	
Sequim Bay State Park	May 1-June 15	May 1-June 15	No natural production of oysters.
Shine Tidelands State Park	Jan. 1-May 15	Jan. 1-May 15	
Skagit Bay	Year-round		
South Indian Island County Park	Apr. 1-June 30	Apr. 1-June 30	
Spencer Spit State Park	Mar. 1-July 31	Year-round	See Marine Area 12 map, page 118. Bonus limit: 24 cockles in addition to the regular clam limit. See Oyster Reserves, state-owned and Nahcotta Tidelands.
Triton Cove Tidelands	July 15-Sept. 15		
Triton Cove State Park	Apr. 1-June 30	Apr. 1-June 30	
Twanoh State Park	CLOSED	Year-round	See Marine Area 12 map, page 118. Bonus limit: 24 cockles in addition to the regular clam limit. See Oyster Reserves, state-owned and Nahcotta Tidelands. access. Contact John Phillips, Naval Air Station (360) 257-8873 or (360) 257-1009 for information on access requirements.
West Dewatto (DNR 44A)	CLOSED	Year-round	
Willapa Bay	Year-round	Year-round	
WINAS-Maylor Point - East	National security concerns control access.		From 7 Sisters Rd. north to the spit connecting Hood Head to the mainland.
Wolfe Property State Park	Jan. 1-May 15	Jan. 1-May 15	
State Department of Health may recommend periods of no harvest of CLAMS, OYSTERS and MUSSELS due to pollution—contact the local health department in the county in which the beach is located or the Department of Health at (360) 236-3350 before harvesting.			

## Intertidal Shellfish Enhancement Program



WDFW shellfish program has planted several public beaches with oysters, clams and geoducks to increase harvest opportunity. Most planted areas are identified on the beach by yellow colored fiberglass posts bearing signs as pictured at the left. When the beach is open, harvest is encouraged within the areas marked by these posts. The following planted beaches should provide good opportunity for the listed shellfish:

Blake Island SP - Geoducks  
 Hartstene Island SP - Oysters  
 DNR 44A West Dewatto - Oysters  
 Eagle Creek - Oysters  
 Freeland CP - Clams  
 Frye Cove CP - Oysters  
 Hope Island SP - Geoducks  
 Illahee SP - Oysters/Geoducks

Mystery Bay SP - Oysters  
 North Bay Reserves East - Oysters  
 Penn Cove Tidelands - Oysters  
 Penrose SP - Oysters  
 Point Whitney Lagoon - Clams  
 Point Whitney Tidelands - Clams  
 Potlatch SP - Oysters  
 Potlatch East SP - Oysters

Rendsland Creek - Oysters  
 Sequim Bay SP - Oysters/Geoducks  
 Shine Tidelands SP - Clams/Geoducks  
 Tolmie SP - Oysters/Geoducks  
 Twanoh SP - Oysters  
 Wolfe Property SP - Oysters



# Common Intertidal Shellfish

## Pacific Razor Clam *Siliqua patula*

Grows to 6"; fragile, thin elongated shells are covered with shiny, tan lacquer-like skin coating the shell. Found only on Pacific coastal beaches.

### OCEAN RAZOR CLAM BEACH DESCRIPTIONS

**Long Beach:** from Cape Disappointment to Leadbetter Point (includes Seaview, Cranberry, Klipsan, Ocean Park and Oysterville).

**Twin Harbors:** Cape Shoalwater to the Grays Harbor South Jetty (includes North Cove, Grayland, and Westport).

**Copalis:** Grays Harbor North Jetty to the Copalis River (includes Ocean Shores, Oyhut, Ocean City, and Copalis).

**Mocrocks:** Copalis River to the southern boundary of the Quinault Indian Nation (includes Iron Springs, Roosevelt, Pacific Beach, and Moclips).

**Kalaloch:** Olympic National Park South Beach Campground to Brown's Point (just south of Olympic National Park Beach Trail #3).

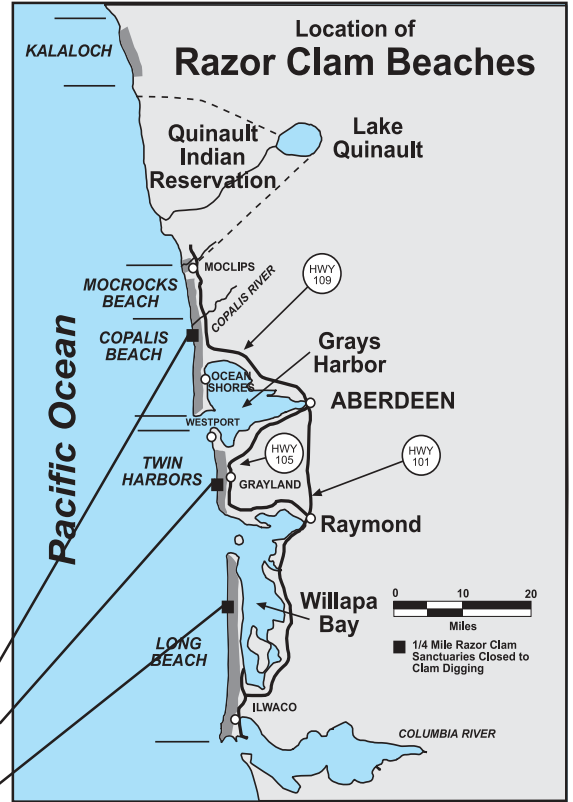
### PERMANENT RAZOR CLAM RESERVE CLOSURES (Areas marked with posts and signs)

Razor clam sanctuaries (Reserves) are ¼ mile sections of coastal ocean beaches located on three beach areas that are used to assist in the management of the razor clam resource. The three areas are marked with metal posts and are signed to designate a "no digging" area. The three areas are:


**Copalis Beach** - from a point 2/5 of a mile south of the Ocean City approach (2nd Ave.) and extending south for ¼ mile.

**Twin Harbors Reserve** - from the middle of the County Line Road approach south for ¼ mile.

**Long Beach Reserve** - beginning 2.7 miles north of the Oysterville approach and extending north for ¼ mile.




# Selected Unclassified Marine Invertebrates



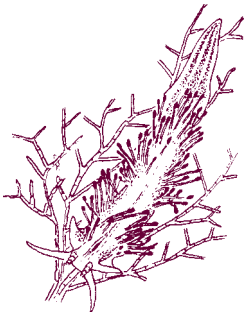
## Moon Snail

The Moon Snail inhabits clean sandy beaches protected from heavy surf, and fairly protected beaches where the sand is mixed with mud, from intertidal to deep water. It is one of the largest snails on our coast. Its light brown shell is about 3¾" in height and made up almost entirely of one great whorl.



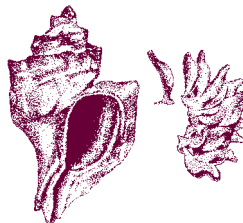
## Sea Lemon Nudibranch

Common in the low intertidal zone on moist rocks, in tidepools, and on pilings. This is one of the largest and most conspicuous nudibranchs, usually 2½" long. Sea Lemons are bright yellow or orange in color with black, peppery dots. They have horn-like antennae at the front end and feathery gills near the rear end.



## Opalescent Nudibranch

Found in a variety of habitats; on rocky shores among seaweeds, in eelgrass beds, dock pilings, mud flats, and in kelp. This beautiful nudibranch is white with orange or red streaks, and a blue line, like a neon light, decorates each side. Generally about 1½" long.



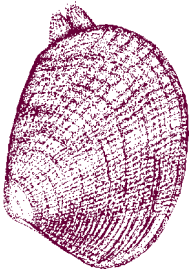
## Oyster Drill Snail and Egg Case

The shell is about 1½" with ornate ridges commonly attached to clam and oyster shells. Egg cases are yellow to reddish. A voracious predator of marine bivalves. Do not transport from one beach to another.




# Common Intertidal Shellfish

These four species have a 1½" minimum size limit, unless otherwise noted on the public beach list.




Manila littleneck clam  
*Tapes philippinarum*

Average size is 1-2", up to 2½". Oblong shell has concentric and radiating lines. May have colored, patterned shells. Siphon tips are split. Found to 4" below surface.




Native littleneck clam  
*Protothaca staminea*

Average size is 1-2", up to 2½". Rounded shell has concentric and radiating lines. Found 6-10" below surface.



Cockle clam  
*Clinocardium nuttallii*

Prominent, evenly-spaced ridges which fan out from the hinge. Mottled, light brown. Can grow to 5". Found just below surface.



Butter clam  
*Saxidomus giganteus*

Average size is 3-4", up to 6". Shells are usually chalky-white with no radiating ridges. The siphon can be pulled into its shell. Usually found 12-18" below surface.

(Not to scale)

Geoduck clam  
*Panopea abrupta*

Heavy, oblong shell, rounded at one end. Appears cut-off at the other. The siphon can't be retracted. Found 2-3 feet below surface. Can weigh up to 10 lbs.



Horse clam  
*Tresus capax* (shown)  
*Tresus nuttallii* (not shown)

Large, can be up to 8". Shell is chalky-white with yellow-brown patches of "skin". The siphon can't be pulled into shell and has a leather-like flap on the tip. Found 1-2 feet below surface.




(Eastern) Softshell clam  
*Mya arenaria*

Can grow to 6". Shells are soft, chalky-white with a rough irregular surface. Shell is rounded at the foot end, pointed at the siphon end. Found to 18" below surface.




Pacific oyster  
*Crassostrea gigas*

Irregular, chalky-white shell. Often found in groups attached to one another or a solid object.



Mussel  
*Mytilus trossulus* (shown)  
*Mytilus galloprovincialis* (not shown)

Grows to 3-6". Oblong, blue-black or brown shells. Attaches to solid objects by fine threads.



# Shellfish/Seaweed Species Rules

AREA	SPECIES	SEASON	ADDITIONAL RULES
<b>ABALONE</b>			
ALL AREAS	PINTO	CLOSED	Surveys show a continued decline in numbers of all size abalone. The closure is necessary to allow regeneration of stocks.
<b>CLAMS, OTHER THAN RAZOR CLAMS</b> Call Marine Biotoxins Hotline before harvesting: (800) 562-5632.			
Clams can be dug by hand or hand-operated fork, pick, rake, or shovel. Each digger must use a separate container. Digging equipment may be shared. Clam holes must be refilled. To reduce clam mortality, please push any undersized clams into the refilled hole.			
PUBLIC BEACHES	GEODUCKS	Year-round except as noted on the Public Beach List	No min. size. Daily limit first 3 dug. It is unlawful to thrust any instrument through the neck of a geoduck. It is unlawful to possess only the neck of a geoduck.
	HORSE CLAMS ALL SPECIES	↓	No min. size. Daily limit first 7 dug regardless of condition. Daily limit 40 clams <b>OR</b> 10 lbs. in the shell, <b>whichever comes first</b> , all species combined. For species with a minimum size, measure across longest distance of shell.
	NATIVE LITTLENECK		Min. size 1½".
	MANILAS		Min. size 1½".
	BUTTERS		Min. size 1½".
	COCKLES		Min. size 1½".
	EASTERN SOFTSHELLS		No min. size. Must be retained regardless of size or condition.
	MACOMAS		No min. size.
	ALL OTHER MARINE CLAMS		No min. size.
	Bonus limits: See Willapa Bay and Skagit Bay on Public Beach List, page 125.		
ALL FRESH WATER AREAS	ALL SPECIES	CLOSED	
<b>RAZOR CLAMS</b>			
COASTAL BEACHES	ALL SPECIES	TO BE ANNOUNCED	No min. size. Daily limit first 15 dug regardless of size or condition. Each limit must be in a separate container.
	<ul style="list-style-type: none"> <li>• May only be taken by hand, hand-operated shovel, or tube with a minimum outside diameter of 4" (4" x 3" if elliptical).</li> <li>• All clams dug are part of digger's limit - you may not return any razor clams to the beach or water.</li> <li>• It is illegal to drive any vehicle or lead or ride a horse on razor clam beds (westerly of a line 150 feet waterward of the extreme upper limit of the hard sand area). Pressure from weight of vehicles and digging action of horses' hooves cause clam mortality.</li> <li>• <b>The person with a disability for whom razor clams are being dug must be in line of sight of the designated harvester or within ¼ mile of the digging site. Both the digger and the person with a disability must be licensed.</b></li> </ul>		
<b>CRAB</b> See following pages for crab harvest and gear rules.			
<b>CRAWFISH</b>			
ALL WATERS	CRAWFISH	1 <sup>st</sup> Mon. in May-Oct. 31	Min. size 3¼" from tip of rostrum (nose) to tip of tail. Daily limit 10 lbs. in shell. All females with eggs or young attached must be immediately returned to the water unharmed. No Shellfish/Seaweed license is required. See gear rules.
<b>GOOSE BARNACLES</b> Call Marine Biotoxins Hotline before harvesting: (800) 562-5632.			
PUGET SOUND PUBLIC BEACHES		Year-round	No min. size. Daily limit 10 lbs. whole or 5 lbs. barnacle stalks.
PACIFIC OCEAN BEACHES (outside Olympic National Park)		Nov. 1-Mar. 31	No min. size. Daily limit 10 lbs. whole or 5 lbs. barnacle stalks.
<b>MUSSELS</b> Call Marine Biotoxins Hotline before harvesting: (800) 562-5632.			
PUGET SOUND PUBLIC BEACHES	ALL SPECIES	Year-round except as noted on the Public Beach List.	No min. size. Daily limit 10 lbs. in shell.
PACIFIC OCEAN BEACHES (outside Olympic National Park)	ALL SPECIES	Nov. 1-Mar. 31	No min. size. Daily limit 10 lbs. in shell.
ALL FRESH WATER AREAS	ALL SPECIES	CLOSED	

# Shellfish/Seaweed Species Rules

AREA	SPECIES	SEASON	ADDITIONAL RULES
<b>OCTOPUS</b> Octopus must be caught with hands or instrument which does not penetrate the octopus, except that octopus taken while angling with hook and line may be retained.			
MARINE AREAS 1-13	GIANT PACIFIC	Year-round	No min. size. Daily limit 1. NO CHEMICALS OR IRRITANTS ALLOWED.
<b>OYSTERS</b> Call Marine Biotoxins Hotline before harvesting: (800) 562-5632. Oysters consumed on the beach count toward a limit. Oysters may only be harvested by hand or with a hand-held manually operated prying tool (no hammers, etc.). Each harvester must use a separate container.			
PUGET SOUND PUBLIC BEACHES		Year-round except as noted on the Public Beach List	Min. size 2½". Daily limit 18, shucked. Oysters must be shucked on the beach. Leave shells on the same tideland and tide height where they were taken.
<b>SAND SHRIMP</b>			
PUBLIC BEACHES	ALL SPECIES	Year-round	No min. size. Daily limit 10 dozen. May be harvested only by hand or by hand-operated suction devices only.
<b>SCALLOPS</b> Call Marine Biotoxins Hotline before harvesting: (800) 562-5632.			
ALL WATERS	PINK AND SPINY	Year-round	No min. size. Daily limit 5 qts. or 10 lbs. in shell combined limit for both species. May be harvested only by hand or with a hand-held manually operated prying tool.
	WEATHERVANE ROCK	Year-round Year-round	Min. size 4". Daily limit 12. Measure across longest distance of the shell. No min. size. Daily limit 12. Hammers or mallets may not be used to harvest rock scallops.
<b>SEA CUCUMBERS</b> Call Marine Biotoxins Hotline before harvesting: (800) 562-5632.			
ALL WATERS	CALIFORNIA AND RED	Year-round	No min. size. Daily limit 25 total of both species. See Eagle Harbor Advisory on page 28. All other sea cucumbers: see unclassified marine invertebrates.
<b>SEA URCHINS</b>			
ALL WATERS	GREEN	Year-round	No min. size. Daily limit 36.
	PURPLE	Year-round	No min. size. Daily limit 18.
	RED	Year-round	No min. size. Daily limit 18.
<b>SEAWEED</b> All state park beaches are closed to SEAWEED harvest except Fort Flagler, Fort Ebey, and Fort Worden State Parks which are open to SEAWEED harvest from Apr. 16-May 15 only. Titlow Beach Marine Preserve closed to all harvest. (See Marine Area 13 map, page 121.)			
ALL AREAS	ALL SPECIES	Year-round	No min. size. Daily limit 10 lbs. wet weight. Illegal to harvest any seaweed if herring eggs are attached.
<b>SHRIMP</b> See following pages for shrimp harvest and gear rules.			
<b>SQUID</b>			
ALL WATERS	ALL SPECIES	Year-round	No min. size. Daily limit 5 qts. or 10 lbs. Legal gear is a forage fish jig, a maximum of 4 squid lures, forage fish dip net or a hand dip net. Each harvester must have a separate container.
<b>UNCLASSIFIED MARINE INVERTEBRATES</b> Each harvester must have a separate container. Possession limit is one daily limit. No shellfish/seaweed license required. Call Marine Biotoxins Hotline before harvesting: (800) 562-5632. <b>No harvest in State Parks.</b>			
ALL AREAS	MOON SNAILS	Year-round	No min. size. Daily limit 5.
	NUDIBRANCHS	Year-round	No min. size. Daily limit 2.
	ALL OTHERS (starfish, sand dollars, shore crabs, graceful crabs, snails, etc.)	Year-round	No min. size. Daily limit is total of 10.

# Shellfish/Seaweed Species Rules

## CRAB:

May not retain Puget Sound king crab or box crab. You may not fish for crab using any shellfish gear or possess Dungeness or red rock crab except during open seasons below. See Possession Rules on page 122. Must release all softshell crab (underside of shell flexes with finger pressure - see below). Fishing instruments must not penetrate the shell. Catch record card required to fish for Dungeness crab. It is unlawful to possess crab in the field without retaining the back shell.

### Dungeness and Red Rock Rules:

**Puget Sound** has a daily limit of 6 Dungeness Crab, 6¼ inches minimum size, males only and in hardshell condition.

**Puget Sound** has a daily limit of 6 Red Rock Crab, 5 inches minimum size of any sex.

**Columbia River** has a daily limit of 12 Dungeness Crab, 5¾ inches minimum size, males only and in hardshell condition.

**Columbia River** has a daily limit of 6 Red Rock Crab, 5 inches minimum size of any sex.


**Pacific Ocean** has a daily limit of 6 Dungeness Crab, 6 inches minimum size, males only and in hardshell condition.

**Pacific Ocean** has a daily limit of 6 Red Rock Crab, 5 inches minimum size of any sex.

Prior to harvesting, see additional crab gear rules on page 133, check the Shellfish Rule Change Hotline (866) 880-5431 or the WDFW website: <http://wdfw.wa.gov/> for season closures, date changes, and restrictions.


AREA	SPECIES	SEASON / OPENING DAYS AND TIMES / ADDITIONAL RULES
<b>PUGET SOUND</b> Crab season opening dates are based on molt timings in the Marine Areas. See facing page for Marine Area 7 crab sub-area map. <b>New: Puget Sound Dungeness Crab Endorsent. See page 16.</b>	ALL SPECIES	Marine Areas 4 (east of Bonilla Tatoosh line), 5, 9, 10, 11, 12 and 13 open June 1 Marine Areas 8-1 and 8-2 –open Fridays through Mondays only— open 1 <sup>st</sup> Friday in June Marine Area 6 and subArea 7 South –San Juan Islands— open June 16 Marine subArea 7 East –Anacortes to Bellingham— opens July 16 Marine subArea 7 North –Bellingham to Pt. Roberts— opens August 16  Fisheries open for all fishing methods at 7:00 a.m. on the opening date listed for each Marine Area. <b>Marine Areas will close to all harvest methods when sport harvest quotas have been taken.</b>
<b>COLUMBIA RIVER</b> East of a line from exposed end of north and south jetty upstream to a line between Tongue Point and Rocky Point	ALL SPECIES	Open year-round to all gear.  Crab fishers may fish for crab in Oregon waters under Oregon rules and land into Washington ports of the Columbia River.
<b>PACIFIC OCEAN</b> Grays Harbor, Willapa Bay, and Marine Area 4 (west of Bonilla Tatoosh Line).	ALL SPECIES	Open December 1 to September 15 for Pot Gear. Open year-round to other gear.

### Dungeness Crab



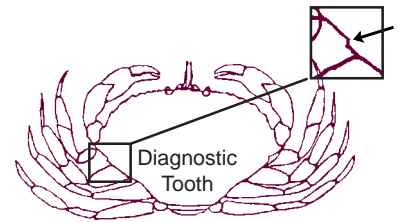
White-tipped claws, brownish shell

### Red Rock Crab



Black-tipped claws, reddish shell, shell much wider than long

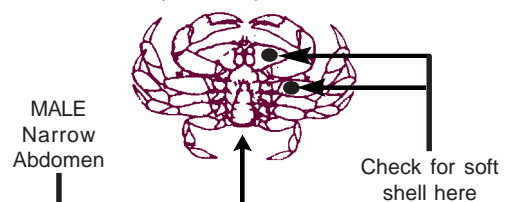
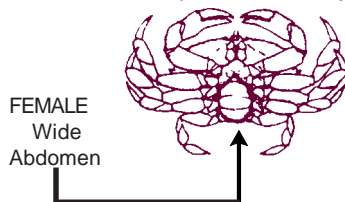
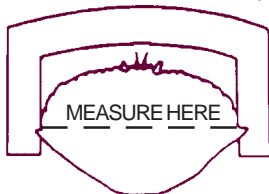
### Pacific Graceful Crab



Look similar to Dungeness crabs but are small when full grown (4.5" across) and have a diagnostic tooth behind the widest part of the shell.

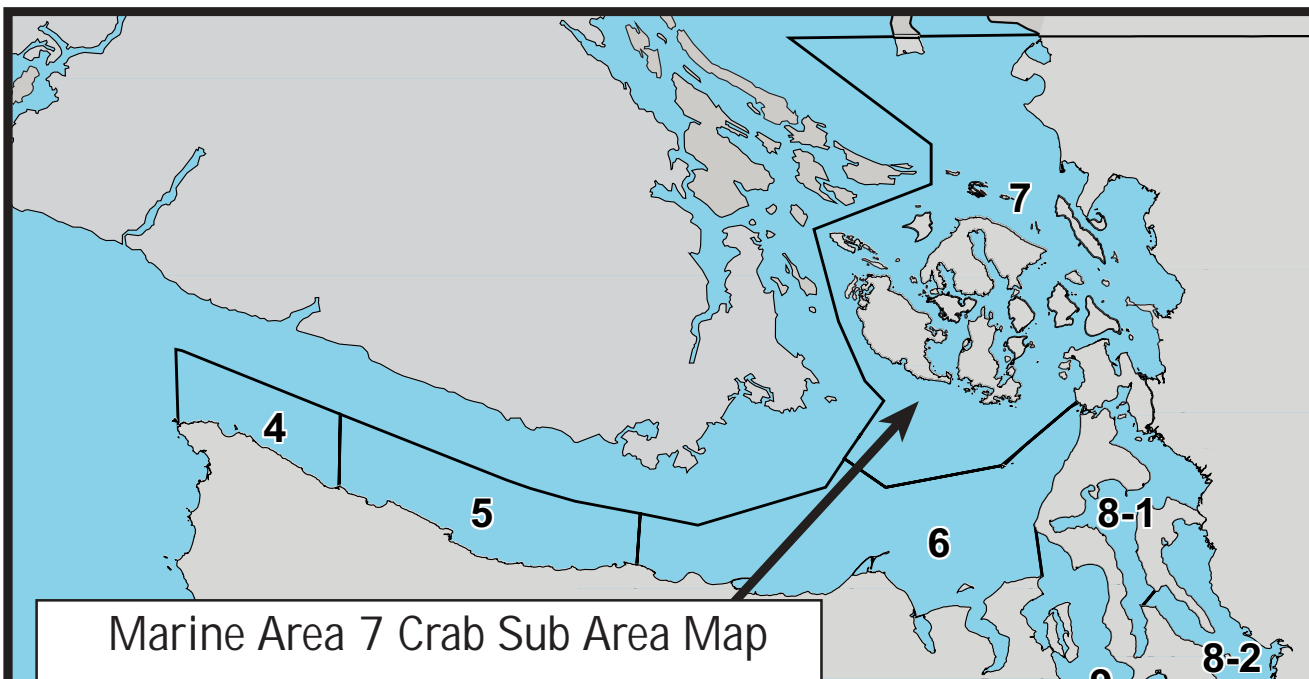
## Where and How to Measure for Minimum Size and Check for Shell Hardness

Caliper measurement at the widest part of the shell just in front of rear-most point or tips.

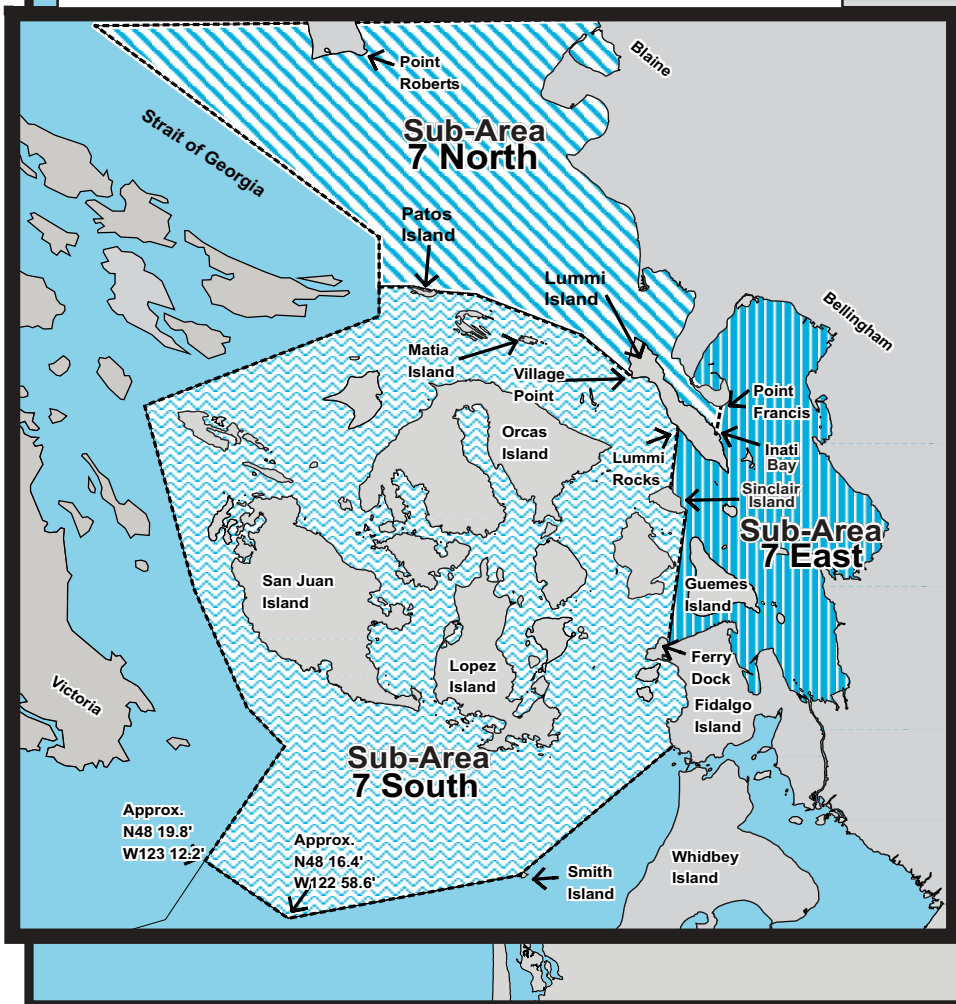


Abdomen of female and male Dungeness

# Marine Area Map



Marine Area 7 Crab Sub Area Map





# Shellfish/Seaweed Species Rules

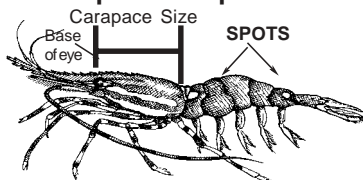
**SHRIMP: Spot (*P. platyceros*), Coonstripe (*P. danae* and *P. hypsinotus*), Pink (*P. eous* and *P. jordani*).**

**RULES:** All areas have a daily limit of 10 pounds, heads and tails, of all shrimp species combined (maximum of 80 spot shrimp). All areas except Hood Canal and Port Angeles Districts have a 1-3/16" minimum carapace size for spot shrimp (see diagram). There is no minimum size for species other than spot shrimp. All areas except Hood Canal allow a maximum of two shrimp pots per person. All areas allow no more than four shrimp pots per boat. There are no mesh size restrictions for shrimp pots (except in Hood Canal District - See following page). Each harvester must have a separate container for their catch, either in their possession or identified with their name. Shrimp heads may be removed while in the field, but must be retained for size verification (except in Hood Canal and Port Angeles Districts). Immediately release all sublegal spot shrimp unharmed.

**Prior to harvesting, see additional shrimp gear rules on page 133, check the Shellfish Rule Change Hotline (866) 880-5431 or the WDFW website: <http://wdfw.wa.gov> for season closures, date changes, and restrictions. Puget Sound and Port Townsend rules apply to 2004 only. Call hotline anytime before fishing and after 12/31/2004.**

AREA	SPECIES	SEASON / OPENING DAYS AND TIMES / ADDITIONAL RULES
<b>PUGET SOUND (except Shrimp Districts below).</b> See Marine Areas 4 (east of Bonilla Tatoosh Line), 5-11, and 13 maps	<b>ALL SPECIES</b>	<b>Opens the 3<sup>rd</sup> Saturday in April, 2004 at 7:00 a.m.</b> , closes when quota is attained or October 15, 2004, whichever comes first. Marine Areas 4, 5, 6, 7, 11, and 13 are open daily. Marine Areas 8-1, 8-2, and 9 (except Port Townsend Bay, see below) are open Thursdays <u>through</u> Sundays only. Marine Area 10 is open Thursdays <u>and</u> Saturdays only from 7:00 a.m. to 3 p.m.
<b>DISCOVERY BAY SHRIMP DISTRICT</b> See Marine Area 6 map	<b>SPOT SHRIMP</b> <b>OTHER SHRIMP</b>	<b>Opens the 1<sup>st</sup> Saturday in June at 7:00 a.m.</b> , closes when quota is attained. Open Saturdays only from 7:00 a.m. to 3 p.m. <b>Opens 1<sup>st</sup> Saturday in June at 7:00 a.m.</b> , closes when quota is attained. Open daily from 7:00 a.m. to 3:00 p.m.
<b>HOOD CANAL SHRIMP DISTRICT</b> See Marine Area 12 map	<b>ALL SPECIES</b>	<b>Opens the 3<sup>rd</sup> Saturday in May from 9:00 a.m. to 1:00 p.m.</b> Additional dates and times are on May 19 <sup>th</sup> , May 22 <sup>nd</sup> and May 26 <sup>th</sup> from 9:00 am to 1:00 p.m. Additional dates will be announced if quota is not taken. <b>ADDITIONAL RULES:</b> 1 shrimp pot per person. 7/8" minimum mesh size on all pots. No min size for SPOT SHRIMP.
<b>PORT ANGELES SHRIMP DISTRICT</b> See Marine Area 6 map	<b>SPOT SHRIMP</b> <b>OTHER SHRIMP</b>	<b>Opens the 1<sup>st</sup> Saturday in June at 7:00 a.m.</b> , closes when quota is attained. Open Saturdays <u>and</u> Sundays only from 7:00 am to 3:00 p.m. <b>Opens the 1<sup>st</sup> Saturday in June at 7:00 a.m.</b> , closes when quota is attained. Open daily from 7:00 a.m. to 3:00 p.m. <b>ADDITIONAL RULES:</b> No min. size for SPOT SHRIMP.
<b>PORT TOWNSEND SHRIMP DISTRICT</b> See Marine Area 9 map	<b>ALL SPECIES</b>	<b>Opens the 3<sup>rd</sup> Saturday in April, 2004 at 7:00 a.m.</b> , closes when quota is attained. Open Thursdays <u>and</u> Saturdays only from 7:00 am to 3:00 p.m.
<b>SEQUIM BAY and CARR INLET SHRIMP DISTRICTS</b> See Marine Area 6, 13 maps	<b>ALL SPECIES</b>	<b>CLOSED</b>
<b>PACIFIC OCEAN</b> Marine Areas 1-3 and Marine Area 4 (west of Bonilla Tatoosh Line).	<b>ALL SPECIES</b>	Year-round. <b>Open daily.</b>

## Spot Shrimp



Spot shrimp (*Pandalus platyceros*) are distinguished by four white spots on the body. **All Areas, except Hood Canal and Port Angeles Harbor, have a 1 3/16" minimum carapace size limit, measured from the base of the eyestalk to the top rear edge of the carapace.** Spot shrimp may reach 10" in total length.

## Pink Shrimp



Pink shrimp (*Pandalus eous* and *P. jordani*) are small (less than 6") and uniformly pink.

## Coonstripe (Dock) Shrimp



Coonstripe or dock shrimp (*Pandalus danae*) are brownish in color with brown lines and spots on the head and tail. This species may grow to 5½" in length.

## Coonstripe (Humpback) Shrimp



The coonstripe or humpback shrimp (*Pandalus hypsinotus*) is mottled reddish-brown with some white patches on the head and tail. This species may reach 7½" in length.

# Statewide Gear Rules - Crab, Shrimp and Crawfish

## Caution

Sportfishing rules for crab, shrimp and crawfish are subject to change based on allocation and/or soft shell conditions. Check the Shellfish Rule Change Hotline (866) 880-5431, the WDFW website <http://wdfw.wa.gov/> or watch your local media for potential changes. See individual species listings for seasons and other harvest rules.

One star trap, one ring net, or one pot is considered one unit of gear. The maximum number of units of gear that may be fished per person is:

<b>Puget Sound except Hood Canal:</b>	Two shrimp pots per person, and no more than 4 shrimp pots may be on board or fished by any one boat. Two units of crab gear per person, no limit on the number of crab pots per boat.
<b>Hood Canal</b>	One shrimp pot per person, and no more than 4 shrimp pots may be on board or fished by any one boat. Two units of crab gear.
<b>Coastal waters: All freshwater areas:</b>	Two units total. Two units for crawfish.
<b>Columbia River</b>	Three units total.

Every shellfish pot, ring net, or star trap left unattended in Washington waters must have its own buoy line and a separate buoy that is permanently and legibly marked with the operator's first name, last name, and permanent address (telephone number is voluntary). Only one name and address may appear on a buoy. Buoy lines must be weighted sufficiently to prevent them from floating on the surface.

Buoys must be:

- Constructed of durable material (no bleach, antifreeze, or detergent bottles, paint cans, etc.).
- Visible on the surface at all times except during extreme tidal conditions.
- Half red and half white for crab (both colors should be displayed when in floating position). Yellow for shrimp. The personal marker flag and staff, if attached, may be any color.

It is illegal to pull an unattended shellfish pot, ring net, or star trap with a buoy that does not have your name on it. However, any angler may assist the person whose name is on the buoy while he or she is pulling the pot. All shellfish gear (pots, star traps, ring nets, etc.) in marine waters may not be tended from a vessel at night (one hour after sunset to one hour before sunrise).

All parts of ring nets and star traps must lie flat on the sea bottom and may not restrict free movement of crab until lifted. Shellfish pots must be covered by water at all times while being fished.

All crab, shrimp, and crawfish pots must be equipped with a biodegradable device consisting of either:

- (1) securing the pot lid hook or tiedown strap with a single loop of cord; or
- (2) sewing a 3" by 5" escape panel in the upper half of pot closed with cord; or
- (3) attaching the pot lid or one pot side (serving as a pot lid) with no more than three single loops of cord.

Cord used must be untreated 100% cotton or other natural fiber no larger than thread size 120 or 1/8". This cord, when attached as described above, must be able to rot away and allow crab, shrimp, crawfish, and fish to escape freely if the pot is lost. **Minimum mesh size for crab pots is 1½".** All crab pots must have two 4¼" minimum inside diameter escape rings in the upper half of the pot, except in the Columbia River, where the minimum is 4" inside diameter. Shrimp pots must not exceed 10 ft. in perimeter, maximum height 18".

### ADDITIONAL RULES FOR HOOD CANAL (Marine Area 12)

**SHRIMP POT:** Pots must be constructed of mesh material, except for the entrance tunnels, and must allow a 7/8" square peg to pass through each mesh without changing the shape of the mesh opening (no liners allowed). See diagram.

Tunnels must enter from the sides of the pot, and may be made of any size mesh material. The sum of the maximum tunnel widths must not exceed one-half the perimeter of the bottom of the pot.

### LOST GEAR

Do not attempt to salvage lost shellfish gear from Hood Canal without first obtaining a permit from the Department of Fish and Wildlife Enforcement Program. Call (360) 902-2936.

