

FISHING IN WASHINGTON



Washington
Department of
**FISH and
WILDLIFE**

*Effective from May 1, 1999, to
April 30, 2000, both dates inclusive.*

Contents

INFORMATION

Commission and Director Message	4
Phone Numbers	6
How to use this pamphlet	7

GENERAL RULES

License Information	8
License Requirements	9
Definitions	10-11
General Rules	12

MARINE AREA RULES

Marine Area Rules	13
Marine Area Map and Definitions	14
Marine Area Rules & Maps	15-39
Salmon ID Pictures	16-17
Selected Marine Fish ID Pictures	40

SHELLFISH/SEAWEED RULES

Shellfish/Seaweed General Rules	41
Shellfish ID Pictures	43
Shellfish/Seaweed Rules	43-51

FRESHWATER RULES

Statewide Freshwater Rules	52-54
----------------------------------	-------

SPECIAL RULES

Westside Rivers	55-86
Selected Game Fish ID Pictures	61-62

SPECIAL RULES

Westside Lakes	87-96
Westside Lakes Access Areas	96

SPECIAL RULES

Eastside Rivers	97-108
Eastside Lakes	109-118
Eastside Lakes Access Areas	118

SPORTFISH RECORDS


Freshwater Fish	120
Saltwater Fish	120

	Information	page 6
	License and General Rules	page 8
	Marine Area Rules	page 13
	Shellfish/Seaweed Rules	page 41
	Statewide General Freshwater Rules	page 52
	Special Rules Westside Rivers	page 55
	Special Rules Westside Lakes	page 87
	Special Rules Eastside Rivers	page 97
	Special Rules Eastside Lakes	page 109

This publication is available in alternative formats upon request. Please contact (360) 902-2200 or TDD (360) 902-2207.


Printing contracts are awarded by the Washington State Department of Printing in a competitive bidding process. If you would like to submit a bid on future fishing or hunting pamphlets, please contact Washington State Department of Printing, Tumwater, Washington, 98502.

Cover photos provided by Don Rothaus and Doug Simons, WDFW.



**Jeff Koenings, Director
Washington
Department of Fish
and Wildlife**

A Message
from the
Director
and the
Commission
Chair



**Kelly D. White, Chair
Washington
Fish and Wildlife
Commission**

Washington is one of the world's premier fishing locations.

That statement may sound ambitious given all the publicity around the federal Endangered Species Act protection being extended to some wild salmon, steelhead and bull trout species in Washington.

We are the first to admit much must be done--by everyone, fishers, and non-fishers alike--if we are going to pull those stocks back from the brink of extinction to a point where they are healthy. We want to restore them to a level where they provide harvests, cultural fulfillment and tribal needs.

We also have to be conservative in fisheries that target rockfish, lingcod and some other marine species.

But a wide variety of fishing opportunities still abound for Washington residents and out-of-state visitors.

WDFW operates one of the largest hatchery systems in the world. They produce some 210 million salmon and 8 million steelhead for western Washington and the Columbia River system. Approximately 2 million warmwater fish will be planted around the state. For example, eastern Washington lakes will receive 1.2 million walleye. Additionally, 2,500 tiger muskie, 190,000 largemouth bass, 200,000 crappie, 190,000 bluegill sunfish and 55,000 channel catfish will be divided between eastern and western Washington. Approximately 13 million trout and kokanee salmon were raised for lakes and streams on both sides of the Cascades.

These hatchery fish are raised to be caught. To create selective harvests of these fish, WDFW has spent millions of dollars to clip the adipose fins from millions of hatchery salmon so fishers can identify and keep them while releasing wild stocks. WDFW also clips its hatchery steelhead so they will provide exciting river fishing and delicious table fare.

New fishing opportunities also are being opened by placing large, hatchery surplus coho and steelhead in ponds and lakes. Some of those ponds are for juveniles only. Imagine the thrill for a young boy or girl hooking into an eight-pound coho.

In addition, millions of trout are planted in lowland lakes, for easy access by families. Volunteers pack many more to high mountain lakes to provide special fishing opportunities. Some lakes offer kokanee, or freshwater sockeye salmon.

For the trout fishing purist, WDFW manages some lakes and streams with special rules designed to provide high quality fishing experiences--and some large fish.

Of course Washington still offers angling opportunities for wild populations of trout, bass, crappie and other species in its lakes and rivers. For fishing excitement, anglers also should not forget the large sturgeon resident in the Columbia River system.

Partial to steamed butter clams or crab cakes? Washington also provides wonderful opportunities to fish for crab and shrimp, dig for butter and littleneck clams, collect oysters and to just walk beaches and inspect the incredible ecosystems of their tide pools.

From the Pacific Ocean to the alpine lakes of the Cascades to the Columbia River and lakes of eastern Washington, Washington is an angler's paradise. First check the rules in this pamphlet and then go and enjoy Washington's great fishing.

Have fun and good luck!

Sportfishing Rule Development for 2000-2001

This year's rule development cycle will be what we call a "major cycle" year. This means that rule change proposals will be accepted from both the public and the staff. Proposals for changes in salmon fisheries are dealt with with a different forum, and licensing changes require legislative action - however, any other type of rule proposal for sportfishing can become part of this process.

If you have participated before, or are on our mailing list, you will receive a mailout soon containing a rule proposal form and more detailed information about the process. If you haven't participated but would like to, you can call (360) 902-2700 or write to the Olympia office. You can also download a rule change proposal form from our website at www.wa.gov/wdfw/. Proposals will need to be returned to WDFW by early July to be considered in this year's process.

Non-Discrimination

The Washington Department of Fish and Wildlife will provide equal opportunities to all potential and existing employees without regard to race, creed, color, sex, sexual orientation, religion, age, marital status, national origin, disability, or Vietnam Era Veteran's status. The Department receives Federal Aid for fish and wildlife restoration.

The Department is subject to Title VI of the Civil Rights Act of 1964 and Section 504 of the Rehabilitation Act of 1973, which prohibits discrimination on the basis of race, color, national origin or handicap. If you believe you have been discriminated against in any Department program, activity, or facility, or if you want further information about Title VI or Section 504, write to: Office of Equal Opportunity, U.S. Department of Interior, Washington, D.C. 20240, or Washington Department of Fish and Wildlife, 600 Capitol Way N, Olympia WA 98501-1091.

Pamphlet Improvement Process

Thanks to all of you who returned your pamphlet survey forms, or who submitted survey forms to the department's website. We received a total of 377 responses from staff and the public. Although this was not a scientific survey, we did learn a lot from your answers. Most of you think that the pamphlet is at least "fairly easy" to understand, with the Marine Area Rules being a little more difficult than the rest of the pamphlet. Most of you think that it's important to include maps and identification pictures in the pamphlet, and would like to identify pictures, especially to be of better quality. Most people felt that they can put up with advertisements in the pamphlet if they help pay for the cost of production.

Recently, we conducted another more scientific survey. This was a telephone survey of people who bought sportfishing licenses last year. We asked if they would prefer to have a separate document with only lake fishing rules available earlier (mid-February). This proposed "lakes pamphlet" would be published every other year, so lake rules would not be changed on the "off years." Of those who had an opinion, 69% preferred the two pamphlet option, with a separate pamphlet for lakes. We will take this idea to the Fish and Wildlife Commission meeting in mid-May to seek their guidance on how to proceed.

New for 1999

An area of major change this year is the new licensing structure that began January 1, 1999. Game fish and food fish licenses have been replaced by saltwater and freshwater licenses. A stewardship decal, which is free with your license is required for those using many of the Department's access sites. A hunting license is no longer required to harvest bullfrogs. See pages 8 and 9 for details or visit the Department's website at www.wa.gov/wdfw/.

This was a minor year for rule changes, which means we only accept proposals from staff, and we usually have one or two large issues that we attempt to address. This year the large issues were a statewide look at our sea-run cutthroat rules and finishing our revision of the rules for filleting fish in the field.

The rules for trout in saltwater have been changed to a statewide standard of catch and release only, except up to two hatchery steelhead may be retained. There are also numerous changes in rules for sea-run cutthroat in the lower Columbia region, and for Grays Harbor and Willapa Bay tributaries, Hood Canal tributaries, and a few north coastal and south sound streams. Be sure to check the individual stream listing before fishing for sea-runs.

Because of a change made by the legislature, we were able to include game fish in our new filleting rule. The rule states that fish with no size, weight or sex restrictions may be cleaned or filleted while in the field. Fish with such restrictions may be cleaned on the water, and filleted after they have been brought ashore and the angler has stopped fishing for the day. The exceptions to this rule are Dolly Varden/bull trout, sturgeon, salmon and steelhead, which must all be maintained so that the total length can be determined. Salmon and steelhead must also be kept so that all fins can be examined for determination of hatchery versus wild fish.

However, all fish except Dolly Varden/bull trout and sturgeon may be prepared for immediate consumption in the field.

Some conservation concerns prompted rule changes for Pacific herring, eulachon, and lingcod. Portions of Marine Areas 6 and 7 have been closed to the taking of herring. The Washington portion of the Columbia River and its Washington tributaries have been closed to the taking of eulachon (also called Columbia River smelt), and the daily limit of lingcod has been changed from 3 to 2 in Marine Areas 1, 2, 3, and 4 west of the Bonilla/Tatoosh line. The upper Tucannon River has been closed to the taking of bull trout because of the "threatened" listing of these fish under Endangered Species Act.

Salmon seasons crafted during the Pacific Fishery Management Council and North of Falcon processes contain some new twists designed to allow anglers to harvest healthy hatchery stocks and minimize the harvest of troubled wild runs. Some of these include: "wild coho release" requiring anglers to release coho salmon with an adipose fin (wild fish) and allowing them to retain hatchery coho, and gear restrictions intended to let anglers harvest coho in some areas where chinook require protection (see rules for Marine Areas 9, 10, and 12). WDFW biologists and samplers will be closely monitoring catches and on the water enforcement patrols will work to prevent poaching of weak stocks.

Another major change for salmon fishers this year is that we are asking them not to return the heads of adipose marked coho salmon, unless requested to do so by a sampler. To allow for "wild coho release" fisheries, the majority of hatchery coho are now adipose marked, regardless of the presence of coded-wire tag. WDFW samplers carry equipment to detect tags and will be collecting only the heads that actually carry a tag. Chinook heads, however should be returned as usual, and the monthly drawing for prize money will still take place.

Put Your Business Where Your Customers Are

How would you like to have your business advertisement seen by over one-half million people?

Place an ad in the 2000-2001 Fishing in Washington pamphlet. For more information contact Tony Floor, Fish Management Program at (360) 902-2236. Or write him at 600 Capital Way North, Olympia, WA 98501-1091



Information



Hotline Numbers

For the latest rule information, including seasons and emergency changes, call:

Department of Fish and Wildlife

Fishing Hotline

(360) 902-2500

Press 2 for recreational rules

(does not include shellfish)

Extension 1: Marine Areas 1-4, Washington Coast rivers and tributaries, lakes, and razor clam openings.

Extension 2: Marine Area 1, Columbia and Snake Rivers, Eastern Washington rivers and tributaries, lakes .

Extension 3: Marine Areas 4-13, Puget Sound including the Strait of Juan de Fuca.

Extension 4: Puget Sound freshwater tributaries and lakes.

Shellfish Rule Change Hotline

(360) 796-3215

- **Poaching Hotline: 1-800-477-6224**
- **To report fish kills, or oil or hazardous material spills - call the Department of Emergency Management: 1-800-258-5990.**
- **Marine Toxins/PSP Hotline - 1-800-562-5632 or <http://www.doh.wa.gov/ehp/sf/biotoxin.htm>**

Washington Fish and Wildlife Commission

Kelly D. White, Chair
Kettle Falls

Don Heinicke, Member
Wenatchee

John McGlenn, Member
Bellevue

Will Roehl, Member
Bellingham

Russ Cahill, Vice Chair
Olympia

Dean A. Lydig, Member
Spokane

Lisa Pelly, Member
Bainbridge Island

Bob Tuck, Member
Selah

Washington Department of Fish and Wildlife

Jeffrey Koenigs, Director

Bruce Crawford, Assistant Director
Fish Management Program

OLYMPIA OFFICE (Main Office)

(360) 902-2700, TDD (360) 902-2207

Visitors: Natural Resources Building

1111 Washington St. S.E

Olympia, Washington

Mailing Address: 600 Capitol Way N
Olympia, WA 98501-1091

Internet Address: www.wa.gov/wdfw/

FIELD OFFICES

SPOKANE

(509) 456-4082

8702 N Division St.

Spokane, WA 99218-1199

EPHRATA

(509) 754-4624

1550 Alder St. NW

Ephrata, WA 98823-9699

YAKIMA

(509) 575-2740

1701 S 24th Ave.

Yakima, WA 98902-5720

WENATCHEE

(509) 662-0452

3860 Chelan Hwy. N

Wenatchee, WA 98801-9607

MILL CREEK

(425) 775-1311

16018 Mill Creek Blvd.

Mill Creek, WA 98012-1296

VANCOUVER/COLUMBIA RIVER*

(360) 696-6211

2108 Grand Blvd

Vancouver, WA 98661

MONTESANO*

(360) 249-4628

48 Devonshire Road

Montesano, WA 98563

POINT WHITNEY*

(360) 796-4601

1000 Point Whitney Road

Brinnon, WA 98320

WILLAPA BAY

(360) 665-4166

267th and Sandridge Road

Nahcotta, WA 98637

*These offices operate 24-hour recreational hotlines which contain local fishing information. These hotlines can be accessed by calling the listed telephone and listening to the instructions. Additional information can be obtained by calling the agency office nearest your home during business hours.

State and National Parks, Federal Lands and Indian Reservations

Contact Olympic National Park at (360) 452-4501, Mt. Rainier National Park at (360) 569-2211, or North Cascades National Park at (360) 856-5700 for rules and other information that apply within the parks. To find out about fishing in more than 124 State Parks call 1-800-233-0321.

Before fishing on Indian reservations, contact tribe for the necessary permits and rules. Quinalt Indian Nation, (360) 276-8211; Colville Confederated Tribes, (509) 634-4711; Yakama Nation, (509) 865-5121; Lummi Tribe, (360) 384-1489; Swinomish Tribal Community, (360) 466-7228; Makah Tribe (360) 645-2201.

An access permit is required to fish waters on the Fort Lewis Military Reservation. call: (253) 967-6263 or (253) 967-6277.

State licenses and rules apply on National Forest lands.



HOW TO USE THIS PAMPHLET

This Pamphlet is Effective
May 1, 1999 through April 30, 2000

1 ••••• Read the **Statewide General Rules**

Read the "New for 1999" page for highlights of rule changes that will be in effect this year.

2 ••••• Select the **Marine Water, Shellfish, or Freshwater Section**

Read statewide general rules pertaining to that section.

3 ••••• Read any **Special Rules for the Area or Species You Intend to Fish**

These rule modifications supersede the general rules and are listed as they apply to specific areas or species.

4 ••••• **Caution:**

This pamphlet is a summary of WDFW regulations. Before fishing in a National Park or on an Indian Reservation, contact the tribe or park to check their regulations (see phone numbers on page 6). Emergency regulations may occur throughout the year and will supersede this summary. Area news media will be informed of changes. Changes will be announced on the WDFW Fishing Hotline or Shellfish Rule Change Hotline.

Report Violations

Call the nearest State Patrol Office listed below. The State Patrol has direct contact with Fish and Wildlife Officers. Leave a message or ask that an Enforcement Officer contact you.

- Aberdeen/Hoquiam (360) 533-5707
- Bellingham (360) 676-2076
- Bremerton (360) 478-4646
- Centralia/Chehalis (360) 748-6633
- Everett (360) 658-2588
- Ferndale (360) 384-1053
- Kennewick (509) 734-7034
- Longbeach Peninsula (call Hoquiam) (360) 533-5707
- Longview/Kelso (360) 577-2050
- Olympia (360) 438-7700
- Port Angeles (360) 452-3394
- Seattle (206) 464-6610
- Shelton (360) 426-6674
- Tacoma (206) 536-6210
- Vancouver (360) 696-6161
- Wenatchee (509) 663-9721
- Yakima (509) 575-2320

Free Fishing Weekend

The weekend corresponding with National Fishing Week has been declared "Free Fishing Weekend" in Washington. On this weekend, June 12-13, 1999 fishing licenses will not be required for food fish, shellfish and game fish. Catch record cards, which are free, are required. A Fish and Wildlife lands vehicle use permit is not required to use WDFW lands during Free Fishing Weekend.

These free fishing days are valid for everyone, regardless of residency or age. All other regulations remain in effect. Only waters open to fishing may be fished; lure and/or bait restrictions along with size and catch limits currently in place must be followed.

Fishing Contests

Any event where six or more people fish competitively for game fish and determine winners, regardless of the prize value, is defined as a fishing contest, and requires a permit from WDFW. For more information, or to request an application for a permit to conduct a fishing contest, contact WDFW's Freshwater Resources Division at (360) 902-2700. There is a \$24 fee for the permit.

**Share The Fun.....
Take A Friend
Fishing!**





License Information

1 Licenses:

Are required for both residents and non-residents 15 years of age and over.

2 Resident:

Is a person who has lived in Washington at least ninety (90) days preceding license purchase and does not hold a resident license from any other state.

3 Licenses and Catch Record Cards:

Are valid from April 1 through March 31.

4 All Licenses:

Must be on your person while harvesting. Shellfish/Seaweed licenses must always be displayed on the outside of clothing while harvesting or transporting shellfish or seaweed.

1999 Recreational License Types and Fee Schedule

	Freshwater	Saltwater	Shellfish/Seaweed	Combination	2-Day**
Resident Adult (16-69)	\$20	\$18	\$ 7	\$36	\$ 6
Non-Resident (16+)	\$40	\$36	\$20	\$72	\$ 6
Resident Senior (70+)	\$ 5	\$ 5	\$ 5	N/A	N/A
Youth (15) Resident or Non	N/A	N/A	N/A	\$ 5	N/A
Disabled	N/A	N/A	N/A	\$ 5	N/A

** The 2-Day License is not valid the first eight days of lowland lake season (beginning the last Saturday in April).

Disability Licenses

Persons of disability may apply to the Department to obtain a disabled harvester identification card and/or reduced fee identification card issued by the department. This card allows the harvester to obtain a disabled license from any license vendor. Along with the disabled license, the vendor will issue a designated harvester identification card. The designated harvester card allows another licensed person to assist the disabled fisher in harvesting a daily limit of fish or shellfish. When fishing for food fish or game fish, the disabled fisher must be present and participating in the fishing activity. For shellfish, the disabled fisher need not be present at the site of harvest, but must be in the direct line of sight of the designated harvester. If this is not possible because of a physical obstruction or other barrier, the designated harvester and the disabled fisher must be within 1/4 mile of each other. Designated harvesters must keep the disabled fisher's harvest separate from their own.



Catch Record Cards

Catch Record Cards are an important management tool for estimating the recreational catch of some species. All Catch Record Cards are free with the purchase of the appropriate fishing license. Salmon, Sturgeon, Halibut and Steelhead Catch Record Cards are valid until the March 31 following issue and must be returned no later than June 30.

Disability license correspondence should be addressed to: Washington Department of Fish and Wildlife, License Division, 600 Capitol Way North, Olympia, WA 98501-1091.

License Requirements



Big Changes in Licensing

Over the years, we heard from hundreds of hunters and anglers who were unsure about which licenses to buy. Many told us that it was too confusing to figure out what to buy, so they stopped buying anything at all. Increased costs may have led many of you to stop buying licenses also. In response, the agency has rewritten its entire licensing structure. Many, especially avid hunters and anglers, will see a reduction in license fees. We hope that lower fees and an easier-to-understand license structure will encourage more people to enjoy our state's hunting and fishing opportunities. This new structure took effect January 1, 1999. Major changes include.

- Elimination of separate enhancement fees. This was probably the most confusing part of the old licensing system. These fees will now be covered in our new licensing structure.
- The licensing year is shifting to April 1 through March 31. This change puts the license year more in line with hunting and fishing seasons.
- Fishing licenses are divided into three license options: Freshwater saltwater, and shellfish/seaweed licenses.

Catch Record Cards

You may also need one or more of the following Catch Record Cards.

1. **Salmon Catch Record Card** (Good for 15 salmon) - A Salmon Catch Record Card is not required for landlocked salmon.
2. **Pacific Halibut Catch Record Card** - Required for Pacific halibut in Marine Areas 5-13.
3. **Sturgeon Catch Record Card** (Good for 10 sturgeon) - Only one may be issued per season. A Sturgeon Catch Record Card is required in Grays Harbor, Willapa Bay, and Columbia-Snake River drainages, including all tributaries to these systems.
4. **Steelhead Catch Record Card** (Good for 30 Steelhead) - Only one catch record card may be issued per season.

Saltwater License

The saltwater license allows the license holder to fish for any species existing in saltwater. This includes salmon, steelhead, sturgeon, halibut, rockfish, etc. Puget Sound Enhancement and Regional Fisheries Enhancement fees are also included.

Freshwater License

The freshwater license allows the license holder to fish for any species existing in freshwater. This includes salmon, steelhead, sturgeon, trout, bass, etc. Surcharges for the Warmwater Enhancement and Regional Fisheries Enhancement are included in the license fee.

Shellfish/Seaweed License

The shellfish/seaweed license structure remains the same and allows the holder to harvest crab, goose barnacles, mussels, octopus, oysters, razor clams, scallops, sea cucumbers, sea urchins, shrimp, softshell and hardshell clams, squid, and seaweed. There is a \$2 increase in the license fee.

Combination License

The combination license allows the license holder to participate in all three of the above activities.

There are three areas where anglers may legally fish with either a freshwater, saltwater, or combination license. These include Grays Harbor (Marine Area 2-2), Willapa Bay (Marine Area 2-1) and the Columbia River between a line from Rocky Point on the Washington shore to Tongue Point on the Oregon shore and the Buoy 10 line.

Access Stewardship Decals

Access Stewardship Decals are required to park a vehicle in many WDFW access areas, including lake and river access areas and wildlife areas. These decals are free with the purchase of a hunting or fishing license, or can be purchased separately from WDFW or any license vendor for \$10. Decal sales support the upkeep of these areas, keeping them clean, repaired and safe for your use.



For a list of locations where these decals are required go to our web site at www.wa.gov/wdfw/ or visit a WDFW office in Spokane, Ephrata, Yakima, Mill Creek, Olympia, Vancouver, or Montesano. Remember, if you see this sign at an access area, an Access Stewardship Decal is required to park there.



Statewide General Definitions

ANGLING (HOOK & LINE FISHING)

Fishing for personal use with a line attached to a pole capable of being held in hand while landing fish, or a hand-operated line without a rod or reel.

BAIT

Anything that attracts fish or shellfish by scent and/or flavor. This includes any device made of feathers, hair, fiber, wood, metal, glass, cork, leather, rubber, or plastic which uses scent and/or flavoring to attract fish or wildlife.

BOW-AND-ARROW FISHING

Taking food fish with a line attached to an arrow and propelled by a bow.

CATCH-AND-RELEASE FISHING

A type of fishing where all of the fish caught are released back into the water alive.

CHUMMING

Scattering feed or other materials to attract fish to a location.

CLOSED WATERS

A body of water where fishing is prohibited.

DAILY LIMIT

The maximum number or pounds of fish, shellfish, or seaweed of a given species and size which a person may legally keep in a single day.

FLY

A lure on which thread, feathers, hackle, or yarn cover a minimum of half of the shank of the hook. Metallic colored tape, tinsel, mylar, or beadeyes may be used as an integral part of the design of the fly pattern.

FLY FISHING ONLY

In "Fly Fishing Only" waters an angler may use only the following tackle: a fly with a barbless single hook, hooks 1/2" or smaller when measured from point to shank, and a conventional fly line (other line may be used for backing and leader if it is attached to at least 25' of conventional fly line). An angler may not use the following: a fixed spool reel, weight attached to the leader or line, bait, or monofilament leader that has a breaking strength of more than twelve pounds.

FROZEN

Fish or shellfish that are hard frozen throughout.

FRESH

Fish or shellfish that are refrigerated, iced, salted, or surface glazed.

GAFFING

Attempting to take fish by impaling fish with a hook attached directly to a pole or other device.

HATCHERY

Means a fish missing an adipose fin or a ventral fin and having a healed scar at the location of the missing fin.

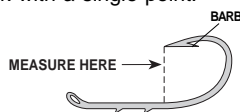
HOOK

BARBLESS

A hook from which all barbs have been deleted when manufactured, filed off, or pinched down.

SINGLE

A hook with a single point.

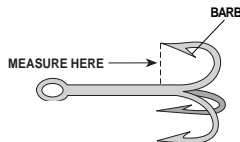


DOUBLE

A hook with two points on a common shank.

TREBLE-

A hook with three points on a common shank.



IN THE FIELD OR IN TRANSIT

Anywhere other than at an ordinary residence. Dockside fish cleaning facilities, boat ramps, and cold storage lockers are considered in the field.

JUVENILE ONLY

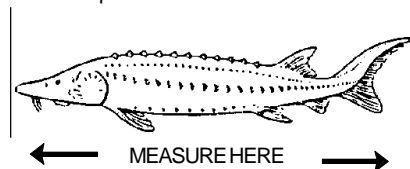
Waters open for fishing only to youth under 15 years of age.

LANDLOCKED SALMON RULES

In landlocked waters, salmon are regulated as trout. Seasons, daily limits, and size restriction rules for landlocked salmon are identical to the game fish rules for trout in the same water. The angler's combined catch of salmon and trout applies toward the trout limit. A Catch Record Card is not required to retain landlocked salmon.

LENGTH

The shortest distance between the tip of the nose and the extreme tip of the tail, measured while the fish is laying on its side on a flat surface with its tail in a normal position.



LURE

A manufactured article constructed of feathers, hair, fiber, wood, metal, glass, cork, leather, rubber, or plastic which does not use scent and/or flavoring to attract fish.

MAXIMUM SIZE

The largest size of fish or shellfish that may be kept. For fish, the maximum size refers to the length.

MINIMUM SIZE

The smallest size of fish or shellfish that may be kept. For fish, the minimum size refers to the length.

MOUTH

Unless otherwise defined, the mouth of a stream, river or slough is a line projected between the outermost uplands at the mouth. Outermost uplands are those lands not covered by water during ordinary high water.

NIGHT CLOSURE

Fishing is closed from one hour after official sunset to one hour before official sunrise.

NON-BUOYANT LURE

RESTRICTION

When a non-buoyant lure restriction is in effect, anglers may fish only with a buoyant lure (one that floats in fresh water) or a non-buoyant lure (one that sinks in fresh water) that contains only one single hook measuring 3/4" or less across from point to shank.

Statewide General Definitions



ORDINARY RESIDENCE

A residential dwelling where a person normally lives, with associated features such as address, telephone number, utility account, etc. A motorhome or camper parked at a campsite are not considered to be an ordinary residence.

POSSESSION LIMIT

The number of daily limits allowed to be kept in the field, or in transit.

PROCESSED

Fish or shellfish that have been subjected to heat (including kippering, smoking, canning, and boiling).

PUGET SOUND

All saltwater areas east of the Bonilla-Tatoosh line, outside the mouth of any river or stream, including the Strait of Juan de Fuca, Georgia Strait, Hood Canal, and all bays and inlets.

SELECTIVE GEAR RULES

Only unscented artificial flies or lures with a barbless single hook are allowed; bait is prohibited; fish may be released until the daily limit is retained. No one may fish from any floating device equipped with a motor, except where specifically allowed under Special Rules for individual waters. If any fish has swallowed the hook or is hooked in the gill, eye, or tongue, it should be kept if legal to do so.

SNAGGING

Attempting to take fish with a hook and line in such a way that the fish does not voluntarily take the hook(s) in its mouth.

SPEAR FISHING

Attempting to take fish by impaling the fish on a shaft, arrow, or other device.

WEIGHT

The weight of fish or shellfish before cleaning them and the wet weight for seaweed on which daily and possession pound limits are based.

Wild Coho Release

Wild coho may not be kept; only hatchery coho may be kept. Hatchery coho are identified by a missing adipose fin and a healed scar in the location of the missing fin.

WILD CUTTHROAT RELEASE

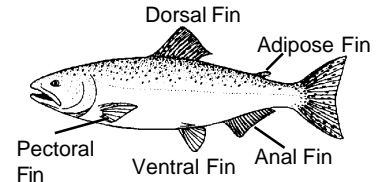
Wild cutthroat may not be kept; only hatchery cutthroat trout may be kept. Hatchery cutthroat trout are identified by a missing adipose fin and a healed scar in the location of the missing fin.

WILD STEELHEAD, CUTTHROAT OR COHO

Wild steelhead, cutthroat, or coho have intact adipose and ventral fins.

WILD STEELHEAD RELEASE

Wild steelhead may not be kept; only hatchery steelhead may be kept. Hatchery steelhead are identified by missing adipose or ventral fins and a healed scar in the location of the missing fin.



Fish and Shellfish Definitions

ADULT SALMON

In freshwater, chinook 24" or more in length; coho 20" or more in length; and pink, chum, and sockeye salmon 12" or more in length are adults.

FORAGE FISH

Includes anchovy, sand lance, herring, sardine, and smelt.

BOTTOMFISH

Includes Pacific cod, Pacific tomcod, Pacific hake or whiting, walleye pollock, all species of dabs, sole and flounders (except Pacific halibut), lingcod and other species of greenling, ratfish, sablefish, cabezon, buffalo sculpin, great sculpin, red Irish lord, brown Irish lord, Pacific staghorn sculpin, wolfeel, giant wrymouth, plainfin midshipman, all species of shark, skate, rockfish, rattail, and surfperches excluding shiner perch.

FOOD FISH

Includes forage fish, halibut, bottomfish, common carp, shad, tuna, mackerel, salmon and sturgeon.

GAME FISH

Includes bass, burbot (freshwater ling), catfish, crappie, grayling, northern pikeminnow, peamouth chub, yellow perch, northern pike, tiger musky, sucker, sunfish, trout (including steelhead), landlocked chinook, and coho salmon, walleye and whitefish.

Salmon

Includes chinook, coho, pink, chum, sockeye and Atlantic salmon.

JACK SALMON

Male chinook and coho salmon that return at a younger age than most members of their species. For freshwater rules, a jack salmon is a chinook less than 24" in length or a coho less than 20" in length.

KOKANEES

Freshwater resident sockeye salmon, also called silver trout. Where the sea-run (sockeye) and the resident (kokanee) forms occur together, refer to the Freshwater Special Rules for the size differences between kokanee and sockeye.

SEAWEED

Marine species of algae, such as kelp, rock weed, and sea lettuce.

SHELLFISH

Includes crab, razor clams, softshell and hardshell clams, oysters, all shrimp, sea cucumbers, sea urchins, abalone, scallops, goose barnacles, cockles, mussels, squid, octopus, and crawfish.

STEELHEAD

A sea-run rainbow trout over 20" in length.

TROUT

Includes rainbow trout, steelhead, brook, brown, cutthroat, bull trout/Dolly Varden, golden, lake and kokanee (silver trout).



Statewide General Rules

Violations of State Laws

Harvest Rules

You May Not:

Fish in closed waters.

Possess fish or shellfish that do not meet the minimum and maximum size limits, weight limits, or sex restrictions, or in excess of the daily or possession limit.

Intentionally waste game fish, food fish or shellfish.

Remove eggs from salmon or sturgeon without keeping the body of the fish.

Use salmon, herring, or halibut for anything other than human consumption or fishing bait.

Possess or use live fish for game fish bait.

Fish for personal use from a boat being used for commercial fishing.

Fish for or harass game fish or food fish within 400 feet downstream of a man-made dam, fish ladder, or other obstruction or in rearing, holding, or passage facilities.

Harvest any part of another person's daily limit, except as provided for under disability license.

Continue to fish for salmon after the daily limit (marine waters) or adult portion of the daily limit (freshwater) has been retained.

Fish and Shellfish Caught in Canada

If you are transporting Canadian-caught fish or shellfish into a Washington port, you must possess a Canadian license, and if required, a Canadian catch record. Shellfish or food fish other than salmon taken from Canadian waters must comply with Canadian sport fishing rules. You may not stop to fish in Washington waters if transporting Canadian-caught fish or shellfish that do not meet Washington fishing regulations.

All salmon caught in Canada and landed at Washington ports must meet the restrictions in place for the port where landed at the time of the landing, including both daily and size limits. If the adjacent waters are closed, no landing of fresh salmon is allowed. You may not land both a Canadian and a Washington limit of salmon on the same day (one or the other, but not both).

Gear Rules

You May Not:

Use drugs, explosives, or poison that may kill or injure fish and wildlife.

Snag or attempt to snag fish.

Use more than one line with up to three hooks while fishing, except that (1) a second line using baitfish jigger gear is lawful while fishing in Marine Areas 5-13 and (2) not more than two hooks may be used when fishing for bottomfish or halibut.

Fish with a rod not under your immediate control.

Use a net, except to land legally-hooked fish.

Fish for salmon, sturgeon, octopus or crab in saltwater with underwater spearfishing gear.

Fish for game fish, salmon, shad, sturgeon, or shellfish with bow and arrow or spear.

Chum (broadcast feed) to attract game fish unless authorized by Special Rules.

Use a gaff hook, except to land legally hooked halibut, tuna or dogfish shark.

You are Required to:

Cooperate with data collection or other sampling of foodfish, gamefish, shellfish or seaweed upon request of Department of Fish and Wildlife personnel. This includes relinquishing any part of a salmon, steelhead, or other species of fish containing coded-wire tags.

Stop at mandatory check stations established by the Department of Fish and Wildlife.

Show fish, shellfish, and seaweed in your possession and required licenses, catch record cards, and gear being used upon request of a Fish and Wildlife officer.

Fill out your Catch Record Card immediately upon retaining salmon, steelhead, halibut or sturgeon.

Possession Rules

You May Not:

Fish for or harvest fish or shellfish in an area with catch in your possession that does not meet the regulations of that area. You may, however, pass through such an area without stopping to fish.

Possess another person's game fish unless it is accompanied by a statement showing the name, address, license and tag number, date, county, and area where it was taken, and the signature of the angler who harvested it.

Hold recreationally-caught food fish, game fish, or shellfish in storage by a custom canner, hotel or restaurant, or a cold storage plant without tags listing the name and address of its owner.

Filleting Rules

Fish with no size, weight, or sex restriction may be cleaned or filleted while in the field. If such a restriction exists, fishers may clean their catch on the water, and may fillet their catch once they have come ashore and have finished fishing for the day. Dolly Varden/bull trout and sturgeon must be maintained in such condition that the total length can be determined. Salmon and steelhead must be maintained so that the total length can be determined and fins can be examined (to determine hatchery versus wild fish). However, all fish and shellfish, except Dolly Varden/bull trout and sturgeon may be prepared for immediate consumption and consumed in the field.

Buying Treaty Indian Caught Fish

In order to buy, sell or possess steelhead, sea-run cutthroat, or Dolly Varden/bull trout lawfully taken by a treaty Indian, a person must meet the following requirement: the fish must be accompanied by a written statement showing taker's name, address, tribal affiliation, and treaty fish identification card number, number of fish, date and location where taken. This rule does not apply to treaty Indians nor to game fish purchased from a fish buyer licensed by the Department of Fish and Wildlife.

Marine Area Rules



Rules listed on this page are general rules. Specific exceptions to these rules are listed by area.

1 Season and Daily Hours:

Fishing for fin fish is CLOSED in marine waters unless a season is specifically authorized for a species under the Marine Area Rules. During an open season, marine waters are open 24 hours per day, except as noted for night closures.

2 Quota Management:

SALMON and HALIBUT are managed by quotas in some marine areas. These fisheries close when the quotas have been taken. Closures will be announced to local news media and included in the sportfishing hotline telephone message.

3 Regulation Changes:

Conditions may arise which will require changes in regulations. These changes will be announced to local news media and included in the Fishing Hotline or Shelfish Rule Change Hotline message and the Department's website. Any emergency change will supersede regulations printed in this pamphlet.

Lawful Fishing Tackle General

HOOK AND LINE ANGLING unless noted differently in Species Rules, only one line with up to 3 hooks; hooks may be barbed or barbless.

ALL FISHING GEAR - Must be kept in immediate control and gear may not be left unattended while fishing.

LANDING A FISH - A club or dipnet may be used to assist landing a legal fish taken by legal gear. A gaff may only be used to land a legally hooked halibut, tuna, or dogfish shark.

DOWNRIGGERS - May be used with a line if the line releases from the downrigger while playing and landing the fish.

ROD HOLDERS - May be used; the rod must be easily removed without delay; rod may be left in the holder while playing the fish.

ELECTRIC REELS - May be used if designed for sport fishing and attached to a fishing rod.

SPEARFISHING - The diver must be swimming or floating in the water while spearfishing. The use of explosives or bullets attached to the spear ("bang sticks") is prohibited.

Species Rules

STEELHEAD may be caught and released while using bait until the daily limit is retained. When lures or flies are used voluntarily, fish may be released until the daily limit is retained. If fish has swallowed the hook or is hooked in the gill, eye, or tongue, it should be kept if legal to do so.

SALMON - Barbless hooks only except barbed hooks may be used while fishing from the Columbia River North Jetty after Aug. 1. Only single-point hooks and a hand-held rod and line may be used in Areas 1-4. Hand-held line is legal in other saltwater areas.

STURGEON - Single-point barbless hooks are required. Lures are not allowed.

HALIBUT - Hook and line angling and spearfishing only. A hand-held line is permitted. Only one line with up to two hooks may be used. Halibut may be shot while landing with a gaff or dip net.

BOTTOMFISH, TUNA AND MACKEREL - Hook and line angling, spearfishing and bow and arrow fishing only. Only one line with up to two hooks may be used for BOTTOMFISH.

FORAGE FISH - Forage fish jig or dipnet only. Dipnet gear must not exceed 36" across the bag frame. Holders of disability license may use a dip net with a hand-operated gate. Jig gear may have up to three treble hooks or nine single hooks, not to exceed 3/8" gap between point and shank. While fishing for FOOD FISH in Areas 5-13, a second line using forage fish jig gear may be used to fish for FORAGE FISH.

Possession Limits

SALMON - Two daily limits of fresh SALMON. An additional 40 pounds of SALMON may be possessed in a frozen or processed form.

TROUT - Two daily limits of hatchery STEELHEAD.

STURGEON - Two daily limits in any form. Annual limit 10.

BOTTOMFISH - Two daily limits in any form.

HALIBUT - Two daily limits in any form, except only one limit while aboard the fishing vessel.

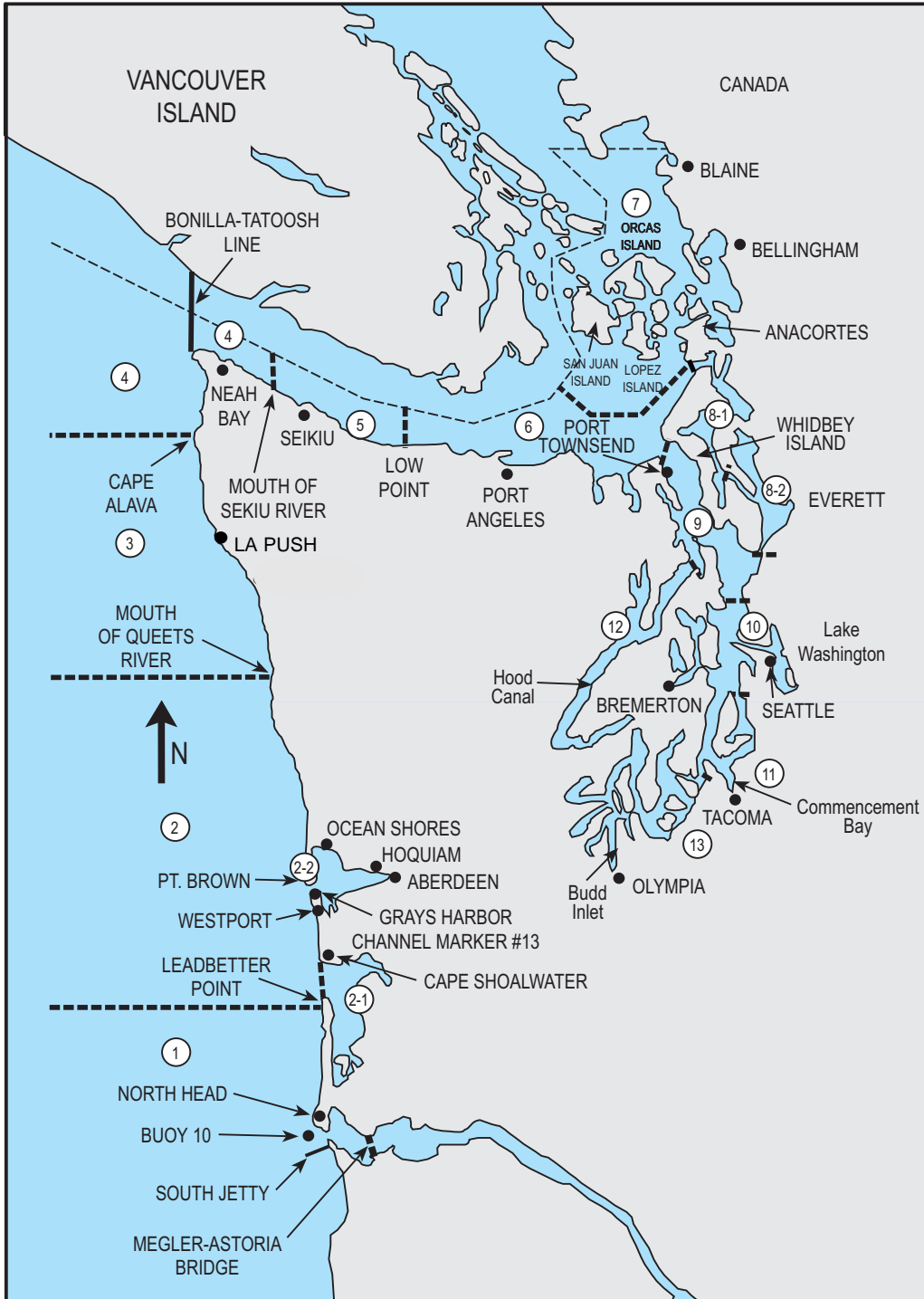
TUNA AND MACKEREL - No possession limit.

SHELLFISH - One daily limit of fresh SHELLFISH. Additional SHELLFISH may be possessed in a frozen or processed form.

FORAGE FISH - (herring, anchovies, sardines, sand lance and smelt) two daily limits in fresh form. Additional forage fish may be possessed in frozen or processed form.



Marine Area Rules



AREA DEFINITIONS

1. ILWACO - west of the Buoy 10 line at the Columbia River mouth, north to Leadbetter Point.
2. WESTPORT-OCEAN SHORES - from Leadbetter Point north to the Queets River, excluding Willapa Bay and Grays Harbor.
 - 2-1. WILLAPA BAY - east of a line from Leadbetter Point to Buoy 8 and then to Cape Shoalwater.
 - 2-2. GRAYS HARBOR - east of a line from the tip of the North Jetty to exposed end of the South Jetty.
3. LAPUSH - from the Queets River north to Cape Alava.
4. NEAH BAY - from Cape Alava north and inside Juan de Fuca Strait to the Sekiu River.
5. SEKIU AND PILLAR POINT - from mouth of the Sekiu River east to Low Point, mouth of the Lyre River.
6. EAST JUAN DE FUCA STRAIT - from Low Point east to the Partridge Point - Point Wilson line north to the line from Trial Island (near Victoria B.C.) - Vessel Traffic Separation Buoy BW "R" - Smith Island to the Lawson Reef Buoy to Northwest Island to the Initiative 77 marker on Fidalgo Island.
7. SAN JUAN ISLANDS - all marine waters north of the Trial Island line described under Area 6 to the United States-Canada boundary.
 - 8-1. DECEPTION PASS, HOPE ISLAND, AND SKAGIT BAY - from West Point to Reservation Head eastward through Deception Pass, including all waters of Swinomish Slough and Skagit Bay, and the portion of Saratoga Passage north and west of a line from East Point Light to light on Camano Island (Saratoga Pass Light #2 Fl Red 4 Sec.).
 - 8-2. PORTS SUSAN AND GARDNER - east of East Point Light-Camano Island Light line (described in 8-1 above) and north of the Possession Point-Shipwreck line (described in 9 below).
9. ADMIRALTY INLET - all waters inside and south of the Partridge Point - Point Wilson line, south and west of a line from Possession Point 110° true to shipwreck, north of the Hood Canal Bridge, and north of the Apple Cove Point-Edwards Point line.
10. SEATTLE-BREMERTON AREA - from the Apple Cove Point-Edwards Point to a line projected true east-west through the north tip of Vashon Island.
11. TACOMA-VASHON ISLAND - from the north tip of Vashon Island to the Tacoma Narrows Bridge.
12. HOOD CANAL - all waters south of the Hood Canal Bridge.
13. SOUTH PUGET SOUND - all waters south of Tacoma Narrows Bridge.



Marine Area 1 - Ilwaco

SPECIES	SEASON	MIN. SIZE	DAILY LIMIT	ADDITIONAL RULES
SALMON	July 19-Sept. 30	16" COHO 24" CHINOOK	2	Open Sundays through Thursdays. No more than 6 SALMON per calendar week (Sun.-Sat.). No more than 1 CHINOOK per day. Wild COHO release. See Control Zone 1 closure. Season may close earlier if COHO quota of 55,000 or CHINOOK guideline is attained.
TROUT, including STEELHEAD	Year-round			Catch-and-release except up to 2 hatchery STEELHEAD may be retained.
STURGEON	Year-round	42"	1	60" maximum size.
ALBACORE TUNA, MACKEREL	Year-round	None	No limit	
HERRING, SMELT, ANCHOVY, SARDINE AND SAND LANCE	Year-round	None	10 lbs. all species combined	All SMELT must be kept until the limit is attained.
PACIFIC HALIBUT	May 1-Sept. 30	32"	1	Daily limit is the first HALIBUT 32" or greater caught. Season may close early if quota is taken.
BOTTOMFISH				
LINGCOD	Year-round	24"	2	
SURFPERCH	Year-round	None	15	No limit for SHINER PERCH.
ROCKFISH	Year-round	None	10	
ALL OTHER BOTTOMFISH	Year-round	None	No limit	

Buoy 10 Line: The "Buoy 10 line" is defined as a true north and south line projected through Buoy 10, which marks the channel leading into the Columbia River at its mouth (a line from the Lewis and Clark Interpretive Center atop Cape Disappointment Rock through Buoy 10 to the South Jetty).

See Columbia River listing in Eastside Rivers for Buoy 10 season.

Control Zone 1: Waters encompassed by a line extending 6 nautical miles due west from North Head along 46° 18' N. latitude to 124° 13' 18" W. longitude, then south along a line bearing 167° true to a point at 46° 11' 6" N. latitude and 124° 11' 0" W. longitude (Columbia River Buoy), then northeast along the line of red buoys to the tip of the South Jetty and west of the Buoy 10 line. Waters of the control zone are CLOSED to fishing for SALMON except as allowed while fishing from the North Jetty.

Columbia River North Jetty: The jetty is open to SALMON fishing 7 days a week when the Buoy 10 or the Marine Area 1 SALMON fishery is open. Barbed hooks allowed.



Salmon Identification

OCEAN PHASE



Chinook Salmon

Chinook salmon have small, irregular spots on the entire tail and the back. The gums of chinook salmon are black at the base of the teeth.



Coho Salmon

Coho salmon have small, irregular spots on the upper half of the tail. The gums of coho salmon are white at the base of the teeth.



Chum Salmon

Chum salmon are generally the largest of the Pacific salmon that lack black spots on the body and tail. During ocean migration chum are often silvery bright with signs of green pigmentation on the head and back appearing as the fish approaches maturity.



Pink Salmon

Pink salmon have large oblong spots on the back and the entire tail. The scales of the pink salmon are small compared to those of the other Pacific salmon species.



Sockeye Salmon

Sockeye salmon are sleek and silvery with blue-black top of the head and silvery white jaws. There are no distinct black spots on the tail or back.

Atlantic Salmon (not pictured) - Atlantic salmon have irregular spots on the upper half of the body and some below the lateral line. 1-3 large black spots on the gill covers identify this fish from other Pacific salmon species.

SPAWNING PHASE



Chinook Salmon

Chinook Salmon do not display the conspicuous morphological changes of pink, chum and sockeye salmon during the spawning stage. Typically, Pacific salmon turn from the silvery bright ocean coloration to a darker color as they approach spawning. Chinook are often the largest of the Pacific salmon, and the large size is characteristic in mature fish.



Coho Salmon

In mature male coho salmon, the upper jaw forms an elongated hooked snout and the teeth become greatly enlarged. The spawning color of the male is generally brighter than that of the female and is characterized by the dorsal surface and head turning bluish-green. The sides of the males develop a broad red streak. In females, the jaws also elongate but the development is



Chum Salmon

Chum salmon display characteristic olive-green and purple (calico) vertical bars on the sides of the body as they approach the spawning phase. Both males and females develop hooked noses and large canine-like teeth, although the males characteristics are more pronounced.



Pink Salmon

As male pink salmon begin to enter the spawning phase, they develop a prominent hump in front of the dorsal fin like that of the male sockeye salmon. Males develop a characteristic elongated snout and large teeth. Body color in both males and females darkens from a bright silvery appearance to a pale slate, brownish, or greenish-gray on the back and sides and a pale whitish color below. Small, oblong irregular black spots are present on the back and sides, and on the dorsal and tail fins.



Sockeye Salmon

Sockeye salmon turn bright red on their body, and olive-green on the head as they begin to enter the spawning phase of their life. Males of this species develop a prominent hump in front of the dorsal fin. Also, the male's snout becomes elongated and canine-like teeth grow out of the receding gums. Females undergo distinct color change but retain their body shape.

Atlantic Salmon



Male Atlantic salmon



Female Atlantic salmon

Atlantic salmon have large black spots on the gill covers and back, with rarely any spots on the tail fin. Their scales are large, there is no red stripe along the lateral line and they have 8-10 anal fin rays. Atlantic salmon may be taken from marine waters during any open salmon season, and from anadromous (not landlocked) freshwater during any open salmon or trout season. Anglers may not, however, continue to fish for Atlantic salmon after a daily limit of another species of salmon has been retained. In landlocked lakes, Atlantic salmon may be taken as part of the trout daily limit. Seasons and size limits in place for trout apply to Atlantic salmon in landlocked lakes. Opportunities to harvest Atlantic salmon beyond those listed in the pamphlet will be announced to the news media and carried on WDFW's recreational fishing hot line.

Coho and Chinook Salmon Identification



Coho salmon have white gums on the lower jaw. The tail is square and may have spots on the upper half.




The chinook has black gums and a dark mouth. The tail is v-shaped, with circular black spots.



Wild Coho Release

In order to provide coho salmon fishing opportunity, WDFW and the Tribes have marked some coho salmon by clipping the adipose fin (a small fatty fin directly behind the dorsal fin). In areas designated "wild coho release", fin clipped coho salmon are the only coho that may be retained. The picture to the right shows a wild coho salmon and a fin clipped or hatchery coho salmon. Please be careful in releasing wild coho – they are your fishing future! For tips on the best way to release fish, please see page 23.



Hatchery coho
Adipose fin has been clipped – leaving a healed scar in its place.

Wild coho
Intact adipose fin.



Marine Area Rules

Marine Area 2 - Westport - Ocean Shores

Marine Area 2-1 (Willapa Bay) and Marine Area 2-2 (Grays Harbor)

SPECIES	SEASON	MIN. SIZE	DAILY LIMIT	ADDITIONAL RULES
SALMON - AREA 2	July 19-Sept. 30	16" COHO 24" CHINOOK	2	Open Sundays through Thursdays. No more than 1 CHINOOK per day. Wild COHO release. No more than 6 SALMON per calendar week (Sun.-Sat.). CLOSED 0-3 miles offshore Aug. 22-Sept. 30. Season may close earlier if COHO quota of 42,200 or CHINOOK guideline is attained.
Area 2-1 (east of the Buoy 8 line)	Aug. 16-Jan. 31	12"	6	No more than 2 adults. Wild COHO release. Single point barbless hooks required.
Area 2-2 (east of the Buoy 13 line) (See * page 53.)	Sept. 16-Oct. 31	12"	6	No more than 2 adults. Release adult CHINOOK. Single point barbless hooks required.
Area 2-2 (west of the Buoy 13 line)	Open concurrent with the ocean (Area 2) when the ocean is open for SALMON within 0-3 miles. Area 2 rules apply.			
Westport Boat Basin	Aug. 16-Jan. 31	12"	6	No more than 4 adults. Barbed hooks allowed.
	Night closure and non-buoyant lure restriction Aug. 16-Jan. 31.			
Ocean Shores Boat Basin	To be announced			
TROUT, including STEELHEAD	Year-round			Catch-and-release except up to 2 hatchery STEELHEAD may be retained.
STURGEON	Year-round	42"	1	60" maximum size.
ALBACORE TUNA, MACKEREL	Year-round	None	No limit	
HERRING, SMELT, ANCHOVY, SARDINE AND SAND LANCE	Year-round	None	10 lbs all species combined	All SMELT must be kept until the limit is attained.
PACIFIC HALIBUT Area 2 - south of the Queets River to 47° 00"N latitude and east of 124° 40" W longitude	May 2-quota	None	1	SEE AREA CLOSURE BELOW. Open Sunday through Thursday. Will close when 1,000 pounds remain uncaught in area quota.
All other portions of Area 2	May 2-quota or Sept. 30	None	1	Open 7 days a week.

BOTTOMFISH

LINGCOD	Year-round	24"	2	
SURFPERCHES	Year-round	None	15	No limit for SHINER PERCH.
ROCKFISH	Year-round	None	10	
ALL OTHER BOTTOMFISH	Year-round	None	No limit	

Buoy 8 Line: A line from Leadbetter Point to Willapa Bay Channel Marker 8, then to the western most landfall on Cape Shoalwater.

Buoy 13 Line: A line drawn true north-south through Channel Marker 13 near the entrance of Grays Harbor.

Westport Boat Basin: A portion of Grays Harbor lying inside the boat basin breakwater and inside lines drawn from lighted day markers 10 to 11 and 1 to 2.

HALIBUT Area Closure: The following portion of Area 2 is CLOSED to fishing for HALIBUT at all times; inside a rectangle defined by these four corners; 47° 19'00" N. latitude, 124° 53'00" W longitude; 47° 19'00" N. latitude, 124° 48'00" W. longitude; 47° 16'00" N. latitude, 124° 53'00" W. longitude; and, 47° 16'00" N. latitude, 124° 48'00" W. longitude.

NOTE: In areas 2-1 and 2-2, anglers may use either a freshwater, saltwater, or combination license.



Marine Area 3 - LaPush

SPECIES	SEASON	MIN. SIZE	DAILY LIMIT	ADDITIONAL RULES
SALMON	July 19-Sept. 30	16" COHO 24" CHINOOK	2	Wild COHO release. Season may close earlier if COHO quota of 2,600 or CHINOOK guideline is attained.
TROUT, including STEELHEAD	Year-round			Catch-and-release except up to 2 hatchery STEELHEAD may be retained.
STURGEON	Year-round	42"	1	60" maximum size.
ALBACORE TUNA, MACKEREL	Year-round	None	No limit	
HERRING, SMELT, ANCHOVY, SARDINE AND SAND LANCE	Year-round	None	10 lbs all species combined	All SMELT must be kept until the limit is attained.
PACIFIC HALIBUT	May 1-quota July 1-quota	None None	1 1	Open Tuesdays through Saturdays. Note closure area below.
BOTTOMFISH				
LINGCOD	Year-round	24"	2	
SURFPERCH	Year-round	None	15	No limit for SHINER PERCH.
ROCKFISH	Year-round	None	10	
ALL OTHER BOTTOMFISH	Year-round	None	No limit	
HALIBUT Closure: The area identified below is CLOSED to fishing for HALIBUT at all times: Within a rectangle defined by these four corners: 48° 18' 00" N. latitude and 125° 11' 00" W longitude; 48° 18' 00" N. latitude and 124° 59' 00" W. longitude; 48° 04' 00" N. latitude and 125° 11' 00" W. longitude; and 48° 04' 00" N. latitude and 124° 59' 00" W. longitude. Fishing for other species allowed.				

High Seas Tagging

Japan, Russia, and the U.S. have tagged salmon in international waters with disk tags. These are round, flat external tags and may be either solid red, orange and white, or red and white.

Tags should be returned to:

High Seas Project
University of Washington
Fisheries Research Institute
Box 357980

Seattle, Washington 98195-7980 USA



Everyone returning a tag will receive a hat with the High Seas Tagging Project emblem. Please enclose the following information when returning tags:

- 1) Location and date of recovery
- 2) Species and gear
- 3) Sex, length, and weight
- 4) A scale sample

If you cannot remove the tag, return the tag number and description of the tag with the above information. You may also return the entire tagged fish for an extra gift.

For more information call (206) 543-1101.

WDFW Tagging

The Department of Fish and Wildlife has released several million chinook salmon with microscopic wire tags implanted in their heads and adipose fins removed. Each tagged head returned qualifies the angler for participation in a monthly drawing. Each month, \$1,000 is given away: one \$100 first prize, two \$50 second prizes, and 40 third prizes of \$20 each.

Coho salmon, however, will be treated differently this year. Please do not return the heads of adipose marked coho salmon, unless requested to do so by a sampler. To allow for "wild coho release" fisheries, the majority of hatchery coho are now adipose marked, regardless of the presence of a coded-wire tag. WDFW samplers carry equipment to detect tags and will be collecting only the heads that actually carry a tag.



Marine Area Rules

Marine Area 4 - Neah Bay

SPECIES	SEASON	MIN. SIZE	DAILY LIMIT	ADDITIONAL RULES
SALMON	July 19-Sept. 30	16" COHO	2	Wild COHO release. Release all CHINOOK. Waters west of Bonilla-Tatoosh Line will close when 10,200 COHO have been caught. Waters east of Bonilla-Tatoosh Line will open the later of ocean Area 4 closure or Aug. 30 with an additional quota of 8,000 COHO.
TROUT, including STEELHEAD	Year-round			Catch-and-release except up to 2 hatchery STEELHEAD may be retained.
STURGEON	Year-round	42"	1	60" maximum size.
ALBACORE TUNA, MACKEREL	Year-round	None	No limit	
HERRING, SMELT, ANCHOVY, SARDINE AND SAND LANCE	Year-round	None	10 lbs all species combined	All SMELT must be kept until the limit is attained. For SMELT: East of the Bonilla-Tatoosh line - jig gear may be used 7 days a week. Dipnets may be used 8:00 am Fridays through 8:00 am Wednesdays. West of the Bonilla-Tatoosh line - dipnets and jigs may be used 7 days a week.
PACIFIC HALIBUT east of Bonilla-Tatoosh Line	May 27-July 12	None	1	Note special area closure below. Open Thursdays through Mondays.
west of Bonilla-Tatoosh Line	May 1-quota July 1-quota	None None	1 1	Open Tuesdays through Saturdays. Open Tuesdays through Saturdays.
BOTTOMFISH				
LINGCOD	Apr. 16-Nov. 30	24"	2	
SURFPERCH	Year-round	None	15	No limit for SHINER PERCH.
ROCKFISH	Year-round	None	10	
WOLF-EEL, CABEZON east of Bonilla-Tatoosh Line	Year-round	None	2	Up to 2 of each species.
west of Bonilla-Tatoosh Line	Year-round	None	No limit	
ALL OTHER BOTTOMFISH	Year-round	None	No limit	
<p>Bonilla-Tatoosh Line: A line running from the western end of Cape Flattery to Tatoosh Island Lighthouse to the buoy adjacent to Duntze Rock, then in a straight line to Bonilla Point on Vancouver Island.</p> <p>See HALIBUT closure area described in Marine Area 3.</p>				



Marine Area 5 - Sekiu and Pillar Point

SPECIES	SEASON	MIN. SIZE	DAILY LIMIT	ADDITIONAL RULES
SALMON	Aug. 1-Sept. 30	None	2	Release CHINOOK and CHUM. Wild COHO release. CLOSED to fishing for SALMON from boats within 3/4 mile of mainland shore Aug. 1-Aug. 31 (fishing from shore allowed).
	Nov. 1-Nov. 30	22" CHINOOK	2	No more than 1 CHINOOK. Release all COHO.
	Feb. 16-Apr. 10	22" CHINOOK	1	
TROUT, including STEELHEAD	Year-round			Catch-and-release except up to 2 hatchery STEELHEAD may be retained.
STURGEON	Year-round	42"	1	60" maximum size.
ALBACORE TUNA, MACKEREL	Year-round	None	No limit	
HERRING, SMELT, ANCHOVY, SARDINE AND SAND LANCE	Year-round	None	10 lbs all species combined	All SMELT must be kept until the limit is attained. For SMELT: Jig gear may be used 7 days a week. Dipnets may be used 8:00 a.m. Fridays through 8:00 a.m. Wednesdays.
PACIFIC HALIBUT	May 27-July 12	None	1	Open Thursdays through Mondays.
BOTTOMFISH	Daily limit is 15 BOTTOMFISH regardless of species, subject to individual limits shown below.			
LINGCOD	May 1-June 15	26"	1	40" maximum size. Divers: 1 fish of any size.
SURFPERCH	Year-round	None	10	No limit for SHINER PERCH.
ROCKFISH	Year-round	None	5	
PACIFIC COD, POLLOCK, WOLF-EEL	Year-round	None	2	Up to 2 of each species.
CABEZON	May 1-Nov. 30	None	2	
ALL OTHER BOTTOMFISH	Year-round	None	15	

How to Release Fish

When you need to release a fish there are some special precautions you can take to give it a good chance of surviving.

- Minimize your handling of the fish. Leave the fish in the water if at all possible. Wiping the slime or scales off a fish reduces its chance of survival by making it more likely to pick up a skin infection.
- Do not net your fish if you can avoid it. If you must use a net, use one with a cotton mesh - it's less abrasive to the fish's skin.
- Use a hook remover to take out hooks imbedded in the mouth or jaw.
- If a fish has swallowed the hook, cut your leader. The hook will rust out and do less damage than it would if you pulled it out.
- Keep your fingers away from the eyes and gills of the fish.
- If you've removed the fish from the water, get it back in as soon as possible. Carefully revive the fish if it appears exhausted.



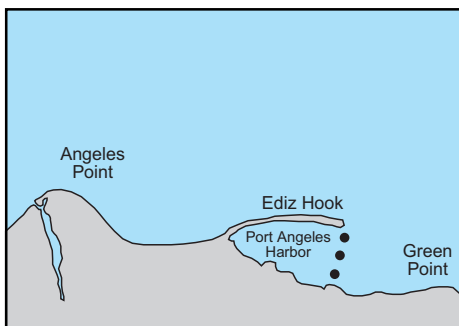
Marine Area Rules

Marine Area 6 - East Juan de Fuca Strait

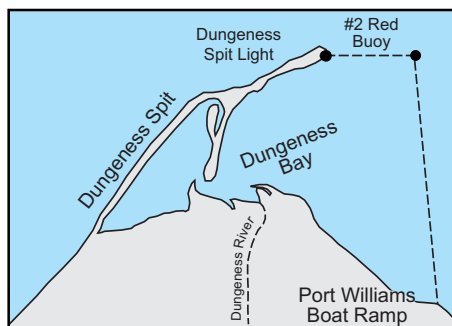
SPECIES	SEASON	MIN. SIZE	DAILY LIMIT	ADDITIONAL RULES
SALMON - ENTIRE AREA	Aug. 1-Sept. 30	None	2	Release CHINOOK and CHUM. Wild COHO release. CLOSED to fishing for SALMON from boats within 3/4 mile of mainland shore and within 3/4 mile of Whidbey Island Aug. 1-Aug. 31 (fishing from shore allowed). See Dungeness Bay Fishery and Closure.
	Nov. 1-Nov. 30	CHINOOK 22"	2	No more than 1 CHINOOK. Release all COHO.
	Feb. 16-Apr. 10	CHINOOK 22"	1	
Dungeness Bay Fishery only	Oct. 1-Oct. 31	None	2	COHO SALMON only.
TROUT, including STEELHEAD	Year-round			Catch-and-release except up to 2 hatchery STEELHEAD may be retained.
STURGEON	Year-round	42"	1	60" maximum size.
ALBACORE TUNA, MACKEREL	Year-round	None	No limit	
HERRING, SMELT, ANCHOVY, SARDINE AND SAND LANCE	Year-round	None	10 lbs all species combined	HERRING - CLOSED Jan. 16-Apr. 15 south of a line from Ediz Hook to Partridge Point. All SMELT must be kept until the limit is attained. For SMELT: Jig gear may be used 7 days a week. Dipnets may be used 8:00 a.m. Fridays through 8:00 a.m. Wednesdays.
PACIFIC HALIBUT	May 27-July 12	None	1	Open Thursday through Mondays.
BOTTOMFISH	Daily limit is 15 BOTTOMFISH regardless of species, subject to individual limits shown below.			
LINGCOD	May 1-June 15	26"	1	40" maximum size. Divers: 1 fish of any size.
SURFPERCH	Year-round	None	10	No limit for SHINER PERCH.
ROCKFISH	Year-round	None	5	
PACIFIC COD, POLLOCK, WOLF-EEL	Year-round	None	2	Up to 2 of each species.
CABEZON	May 1-Nov. 30	None	2	
ALL OTHER BOTTOMFISH	Year-round	None	15	
Dungeness Bay Fishery and Closure: Waters of Dungeness Bay inside of a line from Dungeness Spit Lighthouse to the #2 red buoy, then to the Port Williams boat ramp. OPEN to fishing for COHO SALMON only Oct. 1-Oct. 31, daily limit 2. CLOSED to fishing for SALMON at all other times.				



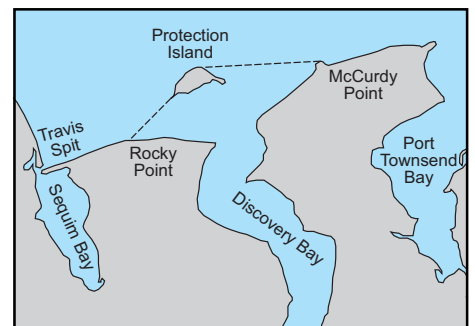
Marine Area 6 Map



Port Angeles Shrimp District:
Waters inside Ediz Hook west of a line from the tip of Ediz Hook to the ITT Rayonier Dock.



Dungeness Bay Fishery and Closure:
Waters of Dungeness Bay inside of a line from Dungeness Spit Lighthouse to the #2 red buoy, then to the Port Williams boat ramp. Open to fishing for COHO SALMON only Oct. 1-Oct. 31, daily limit 2. CLOSED to fishing for SALMON at all other times.



Sequim Bay Shrimp District:
All waters of Sequim Bay south of a line projected west from tip of Travis Spit on the Miller Peninsula.

Discovery Bay Shrimp District:
Waters south of a line from McCurdy Point on the Quimper Peninsula to the northern tip of Protection Island then to Rocky Point on the Miller Peninsula and all waters of Discovery Bay.

① CLOSED to fishing for SALMON from boats within 3/4 mile of the mainland shore and within 3/4 mile of Whidbey Island Aug. 1-Aug. 31 (fishing from shore allowed).



Marine Area Rules

Marine Area 7 - San Juan Islands

SPECIES	SEASON	MIN. SIZE	DAILY LIMIT	ADDITIONAL RULES
SALMON - ENTIRE AREA	July 1-July 31	CHINOOK-22"	2	No more than 1 CHINOOK. See July Rosario Strait/Eastern Strait of Juan de Fuca and Bellingham Bay closures.
	Aug. 1-Sept. 30	CHINOOK-22"	2	No more than 1 CHINOOK. See Aug.-Sept Rosario Strait/Eastern Strait of Juan de Fuca, Bellingham Bay, and Samish Bay closures. See Bellingham Bay Fishery opening below.
	Oct. 1-Oct. 31	None	2	Release CHINOOK.
	Nov. 1-Nov. 30	CHINOOK-22"	2	No more than 1 CHINOOK.
	Feb. 16-Apr. 10	CHINOOK-22"	1	
Bellingham Bay Fishery only	Aug. 16-Oct. 31	CHINOOK-22"	4	No more than 1 CHINOOK.
TROUT, including STEELHEAD	Year-round			Catch-and-release except up to 2 hatchery STEELHEAD may be retained.
STURGEON	Year-round	42"	1	60" maximum size.
ALBACORE TUNA, MACKEREL	Year-round	None	No limit	
HERRING, SMELT, ANCHOVY, SARDINE AND SAND LANCE	Year-round	None	10 lbs all species combined	HERRING - CLOSED year-round north of a line from Sandy Point to Patos Island to the Canadian border. All SMELT must be kept until the limit is attained. For SMELT: Jig gear may be used 7 days a week. Dipnets may be used 8:00 a.m. Fridays through 8:00 a.m. Wednesdays.
PACIFIC HALIBUT	May 27-July 12	None	1	Open Thursdays through Mondays.
BOTTOMFISH	Daily limit is 15 BOTTOMFISH regardless of species, subject to individual limits shown below.			
LINGCOD	May 1-June 15	26"	1	40" maximum size. Divers: 1 fish of any size.
SURFPERCH	Year-round	None	10	No limit for SHINER PERCH.
ROCKFISH	Year-round	None	5	
PACIFIC COD, POLLOCK	Year-round	None	2	Up to 2 of each species.
WOLF-EEL	CLOSED			
CABEZON	May 1-Nov. 30	None	2	
ALL OTHER BOTTOMFISH	Year-round	None	15	

- ① **Bellingham Bay Closure and Fishery:** Waters of Bellingham, Samish, and Padilla bays south and east of a line from Gooseberry Pt. to Sandy Pt. to Pt. Migley, from Carter Pt. to north tip of Vendovi Island to Clark Pt., and true west from Yellow Bluff (southwest corner of Guemes Island) to Yellow Bluff Reef Range Marker to Washington State Dept. of Transportation Ferry terminal dock east of Shannon Pt. and north of the railroad bridges at Swinomish Slough - CLOSED to fishing for SALMON July 1-Aug. 15. OPEN to fishing for SALMON Aug. 16-Oct. 31.
Samish Bay Closure: Waters of Samish Bay lying south of a line running true east from Fish Point - CLOSED to fishing for SALMON Aug. 1-Oct. 15.
- ② **Lummi Indian Reservation:** Some Indian reservations or portions thereof may be closed to non-Indian fishing and/or access. Be sure to contact the tribal office for necessary permits and rules.
- ③ **July Rosario Strait/Eastern Strait of Juan de Fuca Closure:** Waters of Area 7 in Rosario Strait and the eastern portion of the Strait of Juan de Fuca southerly of a line running from Sandy Point to Point Migley on Lummi Island, and following the westerly shore of Lummi Island to a line running from Lawrence Point on Orcas Island through Lummi Rocks Buoy, then from Lawrence Point along the southeasterly shore of Orcas Island to Deer Point, then true south to Blakely Island, and south along the Blakely Island shore to the southernmost point on Blakely Island, then across Thatcher Pass to Fauntleroy Point, then along the eastern shore of Decatur Island to the southernmost point on Decatur Island, then across Lopez Pass to Lopez Island and following the shore of Lopez Island southerly and westerly to Iceberg Point, then from Iceberg Point to Cattle Point, then south southwest to the Salmon Banks Buoy, and then true west from Salmon Banks Buoy to the Area 7 boundary - CLOSED to fishing for SALMON July 1-July 31.



Marine Area 7 Map



San Juan Islands Marine Preserves

④ **San Juan Islands Marine Preserves:** CLOSED to all SHELLFISH and BOTTOMFISH activity (except crabbing in Parks Bay on Shaw Island). Preserve descriptions:

④-1 **False Bay:** The tidelands and bedlands of False Bay on San Juan Island, including all University of Washington (UW)-owned tidelands beginning at a marker 400' east of the east entrance of False Bay and extending to the entrance of False Bay, all UW-owned tidelands and bedlands within a line beginning at the UW marker on the shore at the east entrance of False Bay, projected 500 yards offshore, then northwest to a point 500 yards offshore along a line projected from a UW marker on the shore at the west side of a small peninsula at the west entrance of False Bay, then to shore along the line to the marker, and all UW-owned tidelands west of the marker to a UW marker 600' west of the small peninsula.

- ③A **Aug.-Sept. Rosario Strait/Eastern Strait of Juan de Fuca Closure:** Waters of Area 7 in Rosario Strait and the eastern portion of the Strait of Juan de Fuca southerly of a line running true south from the westernmost point on Fidalgo Head to Burrows Island, then westerly and southerly along the shore of Burrows Island to the Burrows Island Lighthouse, then to the Bird Rocks Buoy, then true west from Bird Rocks Buoy to Decatur Island, and then along the eastern shore of Decatur Island to the southernmost point on Decatur Island, then across Lopez Pass to Lopez Island and following the shore of Lopez Island southerly and westerly to Iceberg Point, then from Iceberg Point to Cattle Point, then south southwest to the Salmon Banks Buoy, and then true west from the Salmon Banks Buoy to the Area 7 boundary - CLOSED to fishing for SALMON Aug. 1-Sept. 30.
- ④-2 **Friday Harbor:** Those tidelands and bedlands adjacent to San Juan Island within a line beginning on the shore 500 yards west of Point Caution, then 500 yards offshore, then south and east following the shoreline to the intersection with a line projected from a UW marker located 100' north of the north entrance of the floating breakwater of the Port of Friday Harbor and projected toward Reid Rock Buoy, then along the line to shore on San Juan Island.
- ④-3 **Argyle Lagoon:** Those UW-owned tidelands and all bedlands enclosed by the inner spit of Argyle Lagoon on San Juan Island.
- ④-4 **Yellow and Low Islands:** All tidelands and bedlands within 300 yards of Yellow Island and 300 yards of Low Island.
- ④-5 **Shaw Island:** Those tidelands and bedlands within a line beginning at a UW marker on the shore at Hicks Bay 122° 58' 15" west longitude, then due south 500 yards, then north and west at a distance of 500 yards from shore to the intersection with a line projected 261° true from a UW marker on the shore of Parks Bay, which passes just south of the unnamed island at the north end of Parks Bay, then along the line to the shore of Shaw Island, including all tidelands and bedlands of Parks Bay south of the line.



Marine Area Rules

Marine Area 8-1 - Deception Pass, Hope Island, and Skagit Bay

SPECIES	SEASON	MIN. SIZE	DAILY LIMIT	ADDITIONAL RULES
SALMON - ENTIRE AREA	Sept. 1-Oct. 31	None	2	Release CHINOOK and PINK SALMON.
	Nov. 1-Nov. 30	CHINOOK-22"	2	No more than 1 CHINOOK.
	Feb. 16-Apr. 10	CHINOOK-22"	1	
TROUT, including STEELHEAD	Year-round			Catch-and-release except up to 2 hatchery STEELHEAD may be retained.
STURGEON	Year-round	42"	1	60" maximum size.
ALBACORE TUNA, MACKEREL	Year-round	None	No limit	
HERRING, SMELT, ANCHOVY, SARDINE AND SAND LANCE	Year-round	None	10 lbs all species combined	All SMELT must be kept until the limit is attained. For SMELT: Jig gear may be used 7 days a week. Dipnets may be used 8:00 a.m. Fridays through 8:00 a.m. Wednesdays.
PACIFIC HALIBUT	May 27-July 12	None	1	Open Thursdays through Mondays.
BOTTOMFISH	Daily limit is 15 BOTTOMFISH regardless of species, subject to individual limits shown below.			
LINGCOD	May 1-June 15	26"	1	40" maximum size. Divers: 1 fish of any size.
SURFPERCH	Year-round	None	10	No limit for SHINER PERCH.
ROCKFISH	Year-round	None	3	
PACIFIC COD, POLLOCK, WOLF-EEL	CLOSED			
CABEZON	May 1-Nov. 30	None	2	
ALL OTHER BOTTOMFISH	Year-round	None	15	

Get the Facts on Washington's Sport Fish

Three sportfish identification guides are now available from WDFW. They are spiral-bound on top, and printed on heavy-duty waterproof paper - perfect for use in the field. Guides available are:

Volume 1: Marine Fish (includes Lingcod, Black Rockfish, Copper Rockfish, Kelp Greenling, Pacific Cod, Pile Perch, Quillback Rockfish, Spiny Dogfish, Striped Seaperch, Walleye Pollock, Yelloweye Rockfish), along with rockfish anatomy, a vocabulary list, and Fascinating Fish Facts.

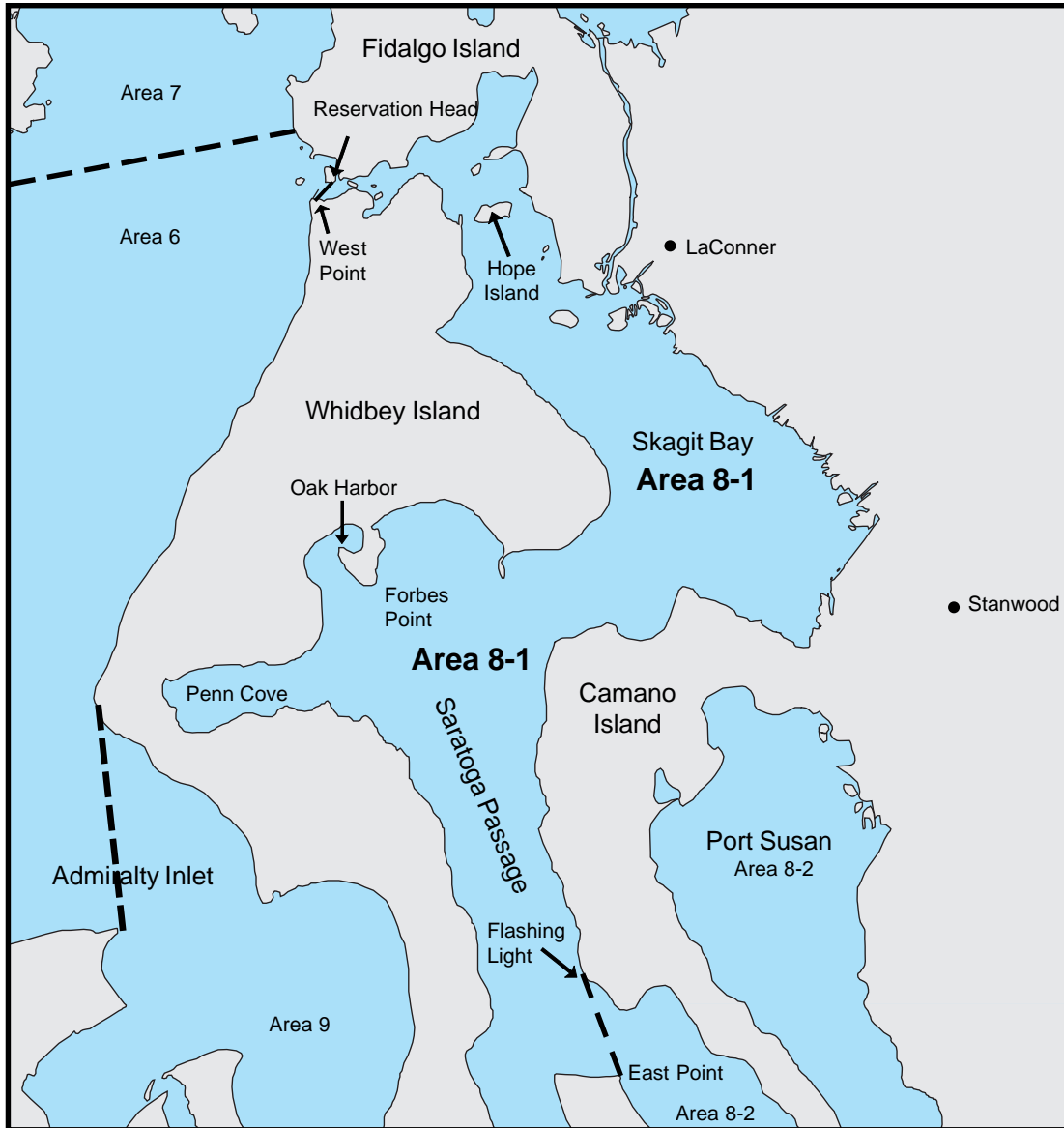
Volume 2: Anadromous Sport Fish (includes Chinook Salmon, Coho Salmon, Cutthroat Trout, Dolly Varden, Eulachon, Pink Salmon, Sockeye Salmon, Steelhead, White Sturgeon), along with salmon anatomy and vocabulary list.

Volume 3: Freshwater Sport Fish (Bluegill, Brook Trout, Brown Bullhead, Brown Trout, Burbot, Channel Catfish, Cutthroat Trout, Kokanee, Lake Trout, Largemouth Bass, Mountain Whitefish, Rainbow Trout, Rock Bass, Smallmouth Bass, Walleye, Yellow Perch) along with fish anatomy and a vocabulary list.

The volumes are \$5.00 each, plus tax and shipping. To avoid shipping charges, purchase them directly from WDFW's main office at the Natural Resources Building, 1111 Washington Street, Olympia, WA. For mail orders write to: WDFW Licenses Division, 600 Capital Way North, Olympia, WA 98501-1091. Make checks payable to WDFW, and if you are a Washington resident, add \$.40 sales tax for each volume. Shipping is \$1.25 for one to three books, add \$1.25 for every three additional books or fraction thereof.



Marine Area 8-1 Map





Marine Area Rules

Marine Area 8-2 - Port Susan and Port Gardner

SPECIES	SEASON	MIN. SIZE	DAILY LIMIT	ADDITIONAL RULES
SALMON - ENTIRE AREA	Aug. 1-Oct. 31	None	2	Release CHINOOK. See Tulalip Terminal Area Fishery below.
	Feb. 16-Apr. 10	CHINOOK-22"	1	
Tulalip Terminal Area Fishery	Aug. 1-Sept. 30	CHINOOK-22"	2	No more than 1 CHINOOK. Open only 12:01 a.m. Friday through 11:59 a.m. Monday of each week.
TROUT, including STEELHEAD	Year-round			Catch-and-release except up to 2 hatchery STEELHEAD may be retained.
STURGEON	Year-round	42"	1	60" maximum size.
ALBACORE TUNA, MACKEREL	Year-round	None	No limit	
HERRING, SMELT, ANCHOVY, SARDINE AND SAND LANCE	Year-round	None	10 lbs all species combined	All SMELT must be kept until the limit is attained. For SMELT: Jig gear may be used 7 days a week. Dipnets may be used 8:00 a.m. Fridays through 8:00 a.m. Wednesdays.
PACIFIC HALIBUT	May 27-July 12	None	1	Open Thursdays through Mondays.
BOTTOMFISH	Daily limit is 15 BOTTOMFISH regardless of species, subject to individual limits shown below.			
LINGCOD	May 1-June 15	26"	1	40" maximum size. Divers: 1 fish of any size.
SURFPERCH	Year-round	None	10	No limit for SHINER PERCH.
ROCKFISH	Year-round	None	3	
PACIFIC COD, POLLOCK, WOLF-EEL	CLOSED			
CABEZON	May 1-Nov. 30	None	2	
ALL OTHER BOTTOMFISH	Year-round	None	15	

Tulalip Terminal Area Fishery: Waters adjacent to Tulalip Bay west of a line from Mission Point to Hermosa Point, and within 2000' from shore between the pilings at Old Bower's Resort (on the south) to the fishing boundary marker located approximately 1.4 miles northwest of Hermosa Point (on the north) - OPEN to fishing for SALMON Aug. 1-Sept. 30 12:01 a.m. Friday through 11:59 a.m. Monday of each week.

Sport Fish of Washington CD-Rom



This interactive CD-ROM includes a narrated, pictorial tour of all of Washington's major sport fish, including life histories, habitat requirements, where to find the various species and tips on how to catch them. Guided tours lead viewers through the anadromous, freshwater, and saltwater, and sport fish offerings of Washington. Only \$5.00 each, plus tax and shipping.

To avoid shipping charges, purchase your CD-ROM directly from WDFW's main office at the Natural Resources Building, 1111 Washington Street, Olympia. For mail orders write to: WDFW Licenses Division, 600 Capitol Way North, Olympia, WA 98501-1091. Make checks payable to WDFW and add \$.40 sales tax for each CD-ROM if you are a Washington resident. Shipping is \$1.25 for one to three CD-ROMs, add \$1.25 for every three additional CD-ROM's or fraction thereof.



Marine Area 8-2 Map





Marine Area Rules

Marine Area 9 - Admiralty Inlet

SPECIES	SEASON	MIN. SIZE	DAILY LIMIT	ADDITIONAL RULES
SALMON - ENTIRE AREA	**Aug. 1-Oct. 31	None	2	Release CHINOOK. Release CHUM Aug. 1-Sept. 30. *Two ounce weight restriction in effect Aug. 1-Aug. 31.
	Nov. 1-Nov. 30	CHINOOK-22"	2	No more than 1 CHINOOK.
	Feb. 16-Apr. 10	CHINOOK-22"	1	
Hood Canal Bridge Fishing Pontoon	May 1-June 30	CHINOOK-22"	2	No more than 1 CHINOOK. *Two ounce weight restriction in effect Aug. 1-Aug. 31. Release CHUM Aug. 1-Sept. 30. Record "Area 9" on Catch Record Card for SALMON caught from Hood Canal Bridge Fishing Pontoon.
	Aug. 1-Apr. 30	CHINOOK-22"	2	
Edmonds Public Fishing Pier only	Year-round	CHINOOK-22"	2	No more than 1 CHINOOK.
TROUT, including STEELHEAD	Year-round			Catch-and-release except up to 2 hatchery STEELHEAD may be retained. See * below.
STURGEON	Year-round	42"	1	60" maximum size. See * below.
ALBACORE TUNA, MACKEREL	Year-round	None	No limit	See * below.
HERRING, SMELT, ANCHOVY, SARDINE AND SAND LANCE	Year-round	None	10 lbs all species combined	All SMELT must be kept until the limit is attained. For SMELT: Jig gear may be used 7 days a week. Dipnets may be used 8:00 a.m. Fridays through 8:00 a.m. Wednesdays. See * below.
PACIFIC HALIBUT	May 27-July 12	None	1	Open Thursdays through Mondays.
BOTTOMFISH	Daily limit is 15 BOTTOMFISH regardless of species, subject to individual limits shown below.			
LINGCOD	May 1-June 15	26"	1	40" maximum size. Divers: 1 fish of any size.
SURFPERCH	Year-round	None	10	No limit for SHINER PERCH. See * below.
ROCKFISH	Year-round	None	3	See * below.
PACIFIC COD, POLLOCK, WOLF-EEL	CLOSED			
CABEZON	May 1-Nov. 30	None	2	See * below.
ALL OTHER BOTTOMFISH	Year-round	None	15	See * below.

***Two ounce weight restriction:** From Aug. 1-Aug. 31, when a two ounce weight restriction is in effect: (1) anglers may not fish for **ANY SPECIES** with a downrigger, or more than 2 ounces of attached weight if using bait or unweighted lures; and, (2) anglers may not fish for **ANY SPECIES** with weighted lures or diving devices weighing in excess of 2 ounces where the weight is incorporated into the design or manufacture of the lure or diving device.

**Subject to change - plans for the August portion of this season have not been finalized between state and tribal managers.



Marine Area 9 Map



- ① **Edmonds Public Fishing Pier:** Waters inside a line from the boundary marker on the north breakwater to the southernmost marker buoy; then to the northernmost marker buoy; then to the north end of the city of Edmonds public beach - CLOSED to fishing for FOOD FISH and to the harvest of SHELLFISH except when fishing from the pier.
- ② **Bracketts Landing Shoreline Sanctuary:** CLOSED to all harvest.
- ③ **Port Townsend Ship Canal:** Tidelands on the eastern shore of the canal between Port Townsend Bay and Oak Bay.
- ④ **Hood Canal Bridge Fishing Pontoon:** OPEN May 1-June 30 and Aug. 1-Apr. 30 with 2 SALMON limit, no more than 1 CHINOOK. Two ounce weight restriction Aug. 1-Aug. 31. Release CHUM Aug. 1-Sept. 30.



Marine Area Rules

Marine Area 10 - Seattle/Bremerton Area

SPECIES	SEASON	MIN. SIZE	DAILY LIMIT	ADDITIONAL RULES
SALMON - ENTIRE AREA	**July 1-Oct. 31	None	2	Release CHINOOK. See Agate Pass, Shilshole Bay, and Elliott Bay closures. See Elliott Bay and Sinclair Inlet CHINOOK seasons below. *Two ounce weight restriction in effect July 1-Aug. 31.
	Nov. 1-Nov. 30	CHINOOK-22"	2	No more than 1 CHINOOK.
	Feb. 16-Apr. 10	CHINOOK-22"	1	
Elliott Bay Fishing Pier at Terminal 86	Year-round		2	No more than 1 CHINOOK.
Seacrest Pier	Year-round		2	No more than 1 CHINOOK.
TROUT, including STEELHEAD	Year-round			Catch-and-release except up to 2 hatchery STEELHEAD may be retained. See * below.
STURGEON	Year-round	42"	1	60" maximum size. See * below.
ALBACORE TUNA, MACKEREL	Year-round	None	No limit	See * below.
HERRING, SMELT, ANCHOVY, SARDINE AND SAND LANCE	Year-round	None	10 lbs all species combined	All SMELT must be kept until the limit is attained. For SMELT: Jig gear may be used 7 days a week. Dipnets may be used 8:00 a.m. Fridays through 8:00 a.m. Wednesdays. See * below.
PACIFIC HALIBUT	May 27-July 12	None	1	Open Thursdays through Mondays.
BOTTOMFISH	Daily limit is 15 BOTTOMFISH regardless of species, subject to individual limits shown below.			
LINGCOD	May 1-June 15	26"	1	40" maximum size. Divers: 1 fish of any size.
SURFPERCH	Year-round	None	10	No limit for SHINER PERCH. See * below.
ROCKFISH	Year-round	None	3	See * below.
PACIFIC COD, POLLOCK, WOLF-EEL	CLOSED			
CABEZON	May 1-Nov. 30	None	2	See * below.
ALL OTHER BOTTOMFISH	Year-round	None	15	See * below.

Agate Pass Closure: Waters west of a line from Pt. Monroe to Indianola and east of a line from Pt. Bolin to Battle Pt. - CLOSED to all fishing Jan. 1-Mar. 31.

Shilshole Bay closure: Waters of Shilshole Bay southeast of a line from Meadow Point to West Point - CLOSED to fishing for SALMON July 1-Oct. 31.

Elliott Bay closure and CHINOOK season: Waters of Elliott Bay east of a line from West Point to Alki Point, including the Duwamish Waterway upstream to the 1st Avenue South Bridge - CLOSED to fishing for SALMON July 1-Aug. 16, except when fishing from Elliott Bay Public Fishing Pier at Terminal 86 or the Seacrest Pier and except as follows: Waters east of a line from Pier 91 to Duwamish Head - OPEN from noon Friday Aug. 6, to noon Monday, Aug. 9 and from noon Friday, Aug. 13 to noon Monday, Aug. 16. Daily limit 2 SALMON, no more than 1 CHINOOK. The two ounce weight restriction does not apply to these two openings. (This season may change by emergency rule - check the Fishing Hotline.)

Sinclair Inlet CHINOOK season: Waters of Sinclair Inlet and Port Orchard south of the Manette Bridge in Bremerton, south of a line drawn true east from Illahee State Park, and west of a line drawn true south from Point White - OPEN to fishing for SALMON Aug. 1-Sept. 30. Daily limit 2, no more than 1 CHINOOK. The two ounce weight restriction does not apply within these described waters.

***Two ounce weight restriction:** From July 1-Aug. 31, when a two ounce weight restriction is in effect: (1) anglers may not fish for **ANY SPECIES** with a downrigger, or more than 2 ounces of attached weight if using bait or unweighted lures; and, (2) anglers may not fish for **ANY SPECIES** with weighted lures or diving devices weighing in excess of 2 ounces where the weight is incorporated into the design or manufacture of the lure or diving device.

**Subject to change - plans for the July and August portion of this season have not been finalized between state and tribal managers.



Marine Area 10 Map



- ① **Puget Sound Naval Shipyard at Bremerton:** All waters within 150' of the pier head line CLOSED to fishing for FOOD FISH at all times.
- ② **Chittenden Locks Closure:** Between Chittenden Locks and the Burlington Northern Railroad bridge CLOSED to fishing. It is illegal to fish for FOOD FISH east of a line which is parallel to the Burlington Northern Railroad Bridge and approximately 175' west of the bridge, and which runs through the wooden piling tower structure near the south shore (west of the Chittenden Locks).
- ③ **Elliott Bay Public Fishing Pier:** Waters within 100 yards of the Elliott Bay Public Fishing Pier - CLOSED to fishing for FOOD FISH and the harvest of SHELLFISH except when fishing from the pier.
- ④ **Duwamish Waterway:** Downstream from the First Ave. South Bridge to an east-west line through SW Hanford St. on Harbor Island and parallel to SW Spokane St. where it crosses Harbor Island. Night closure and non-buoyant lure restriction in effect July 1-Nov. 30. Forage fish jig gear prohibited. CHINOOK SALMON may not be retained July 1-Oct. 31
- ⑤ **Eagle Harbor Advisory:** The Department of Health cautions persons not to eat shellfish of any species taken from Eagle Harbor west of a line from Wing Point to the Eagle Harbor creosote light #1, then west to the shoreline of Bainbridge Island.
- ⑥ **Seacrest Pier**
- ⑦ **Orchard Rocks Conservation area:** Waters and bedlands of Rich Passage north and west within a 400 yard radius of Orchard Rocks between a line projected 85° true from Orchard Rocks day marker and a line projected from Orchard Rocks day marker southeast through the R6 flashing red (2.5s) buoy as well as all waters within 50 yards of Orchard Rocks day marker - CLOSED to all harvest.



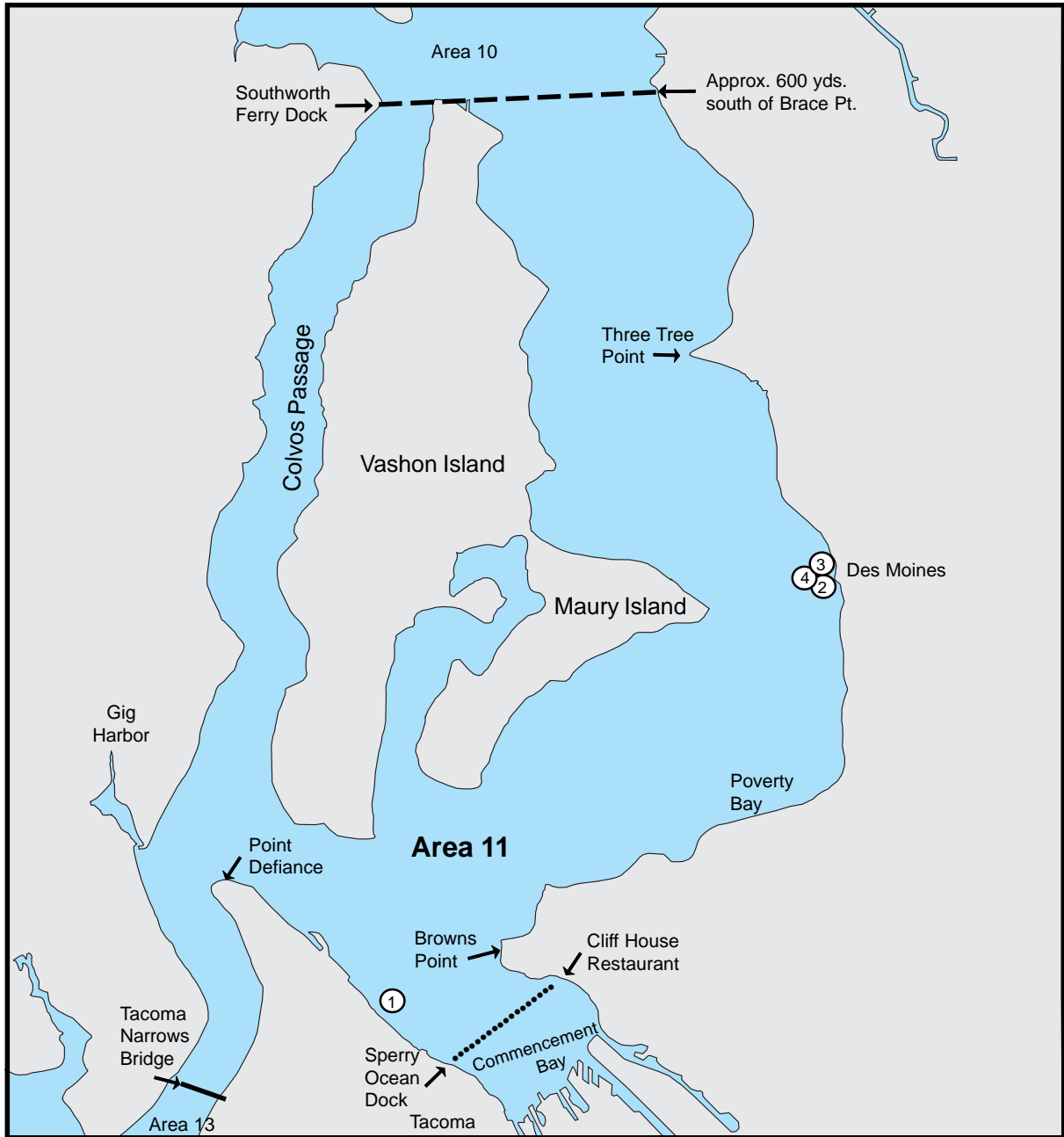
Marine Area Rules

Marine Area 11 - Tacoma-Vashon Island

SPECIES	SEASON	MIN. SIZE	DAILY LIMIT	ADDITIONAL RULES
SALMON	**June 1-Nov. 30	CHINOOK-22"	2	No more than 1 CHINOOK. Release PINK SALMON. See Commencement Bay Closure .
	Feb. 16-Apr. 10	CHINOOK-22"	1	
Dash Point Dock and Point Defiance Boathouse Dock	Year-round	CHINOOK-22"	2	No more than 1 CHINOOK.
TROUT, including STEELHEAD	Year-round			Catch-and-release except up to 2 hatchery STEELHEAD may be retained.
STURGEON	Year-round	42"	1	60" maximum size.
ALBACORE TUNA, MACKEREL	Year-round	None	No limit	
HERRING, SMELT, ANCHOVY, SARDINE AND SAND LANCE	Year-round	None	10 lbs all species combined	All SMELT must be kept until the limit is attained. For SMELT: Jig gear may be used 7 days a week. Dipnets may be used 8:00 a.m. Fridays through 8:00 a.m. Wednesdays.
PACIFIC HALIBUT	May 27-July 12	None	1	Open Thursdays through Mondays.
BOTTOMFISH	Daily limit is 15 BOTTOMFISH regardless of species, subject to individual limits shown below.			
LINGCOD	May 1-June 15	26"	1	40" maximum size. Divers: 1 fish of any size.
SURFPERCH	Year-round	None	10	No limit for SHINER PERCH.
ROCKFISH	Year-round	None	3	
PACIFIC COD, POLLOCK, WOLF-EEL	CLOSED			
CABEZON	May 1-Nov. 30	None	2	
ALL OTHER BOTTOMFISH	Year-round	None	15	
Commencement Bay Closure: Waters east of a line from the Cliff House Restaurant on Marine View Dr. (north shore) to Sperry Ocean Dock (south shore) - CLOSED to fishing for SALMON June 1-July 31.				
** Subject to change - plans for the June and November portions of this season have not been finalized between state and tribal managers.				



Marine Area 11 Map



- ① **Les Davis Fishing Pier:** Waters within 100 yards of the Les Davis Fishing Pier - CLOSED to fishing for FOOD FISH and to the harvest of SHELLFISH except when fishing from the pier.
- ② **Des Moines Fishing Pier:** Waters within 100 yards of the Des Moines Public Fishing Pier - CLOSED to fishing for FOOD FISH and to the harvest of SHELLFISH except when fishing from the pier.
- ③ **City of Des Moines Park:** CLOSED to all harvest.
- ④ **South 239th Street Park:** CLOSED to all harvest.

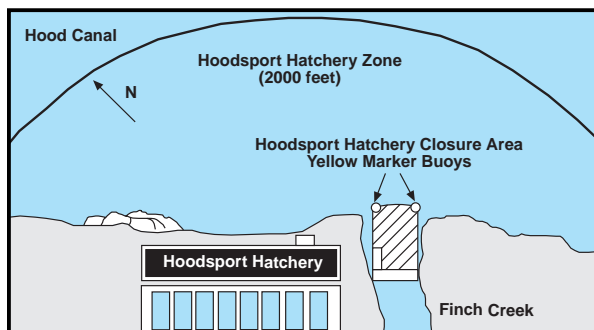


Marine Area Rules

Marine Area 12 - Hood Canal

SPECIES	SEASON	MIN. SIZE	DAILY LIMIT	ADDITIONAL RULES
SALMON South of Ayock Point only	July 1-Aug. 31	CHINOOK-22"	2	No more than 1 CHINOOK. Release CHUM and PINK SALMON.
	North of Ayock Point only	Aug. 1-Aug. 31	None	4 Release CHINOOK, CHUM, and PINK SALMON. *Two ounce weight restriction in effect.
ENTIRE AREA	Sept. 1-Oct. 15	None	4	Release CHINOOK, CHUM, and PINK SALMON.
	Oct. 16-Dec. 31	CHINOOK-22"	4	No more than 1 CHINOOK.
	Feb. 16-Apr. 10	CHINOOK-22"	1	
Hoodsport Hatchery Zone only	July 1-Dec. 15	None	4	No more than 2 CHINOOK. Release CHUM July 1-Oct. 15. Night closure.
Hood Canal Bridge Fishing Pontoon				See listing under Marine Area 9.
TROUT, including STEELHEAD	Year-round			Catch-and-release except up to 2 hatchery STEELHEAD may be retained. See * below.
STURGEON	Year-round	42"	1	60" maximum size. See * below.
ALBACORE TUNA, MACKEREL	Year-round	None	No limit	See * below.
HERRING, SMELT, ANCHOVY, SARDINE AND SAND LANCE	Year-round	None	10 lbs all species combined	All SMELT must be kept until the limit is attained. For SMELT: Jig gear may be used 7 days a week. Dipnets may be used 8:00 a.m. Fridays through 8:00 a.m. Wednesdays. See * below.
PACIFIC HALIBUT	May 27-July 12	None	1	Open Thursdays through Mondays.
BOTTOMFISH	Daily limit is 15 BOTTOMFISH regardless of species, subject to individual limits shown below.			
LINGCOD	May 1-June 15	26"	1	40" maximum size. Divers: 1 fish of any size.
SURFPERCH	Year-round	None	10	No limit for SHINER PERCH. See * below.
ROCKFISH	Year-round	None	3	See * below.
PACIFIC COD, POLLOCK, WOLF-EEL	CLOSED			
CABEZON	May 1-Nov. 30	None	2	See * below.
ALL OTHER BOTTOMFISH	Year-round	None	15	See * below.

***Two ounce weight restriction:** From Aug. 1-Aug. 31, when a two ounce weight restriction is in effect: (1) anglers may not fish for **ANY SPECIES** with a downrigger, or more than 2 ounces of attached weight if using bait or unweighted lures; and, (2) anglers may not fish for **ANY SPECIES** with weighted lures or diving devices weighing in excess of 2 ounces where the weight is incorporated into the design or manufacture of the lure or diving device.



Hoodsport Hatchery Zone: Waters within a 2000' arc seaward of the yellow marker buoys at the mouth of Finch Creek OPEN year-round except as listed below.

Hoodsport Hatchery Closure: All waters within the rectangular area at the mouth of Finch Creek, as marked by 2 yellow buoys and cork lines extending approximately 100 feet out from the hatchery weir (walkway) - CLOSED to fishing year-round.



Marine Area 12 Map



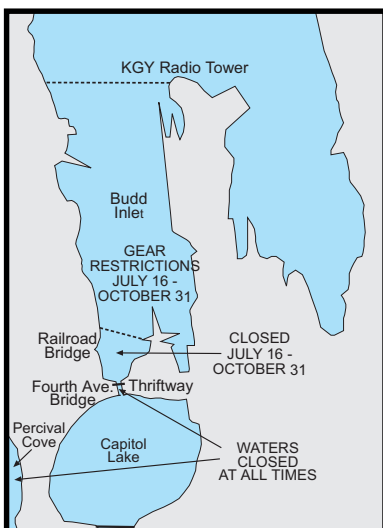
- ① **Sund Rock Marine Preserve:** Waters within 200 yards of the salmon net pens, near Sund Rock in Hood Canal - CLOSED year-round to all harvest except SALMON, TROUT, SHRIMP and SEAWEED.
- ② **Enetai Hatchery Outfall Closure:** Waters within 100 yards of the Enetai Hatchery outfall - CLOSED year-round to fishing for FOOD FISH.
- ③ **Big Beef Closure:** Waters within 100 feet of the Seabeck Hwy. NW Big Beef Creek Bridge - CLOSED to fishing for FOOD FISH Aug. 1-Nov. 30.
- ④ **West Dewatto (DNR Beach 44A):** On the southwest entrance to Dewatto Bay on the east shore of Hood Canal.
- ⑤ **Octopus Hole Conservation Area:** Waters and bedlands of Hood Canal from shore to 200 yards due east of a line defined by two shore markers, one just south of Lilliwaup (at latitude 47°27'01"N) the other approximately 1/3 mile south (at latitude 47°26'40" N.) are CLOSED to harvest year-round, except within 100 feet of the high water mark.



Marine Area Rules

Marine Area 13 - South Puget Sound

SPECIES	SEASON	MIN. SIZE	DAILY LIMIT	ADDITIONAL RULES
SALMON	May 1-Dec. 31	CHINOOK-22"	2	No more than 1 CHINOOK. Wild COHO release July 1-Oct. 31. See Budd Inlet and Carr Inlet closures.
	Jan. 1-Feb. 15			Catch-and-release only.
	Feb. 16-Apr. 10	CHINOOK-22"	1	
Fox Island Public Fishing Pier	Year-round	CHINOOK-22"	2	No more than 1 CHINOOK. Wild COHO release July 1-Oct. 31.
TROUT, including STEELHEAD	Year-round			Catch-and-release except up to 2 hatchery STEELHEAD may be retained.
STURGEON	Year-round	42"	1	60" maximum size.
ALBACORE TUNA, MACKEREL	Year-round	None	No limit	
HERRING, SMELT, ANCHOVY, SARDINE AND SAND LANCE	Year-round	None	10 lbs all species combined	All SMELT must be kept until the limit is attained. For SMELT: Jig gear may be used 7 days a week. Dipnets may be used 8:00 a.m. Fridays through 8:00 a.m. Wednesdays.
PACIFIC HALIBUT	May 27-July 12	None	1	Open Thursdays through Mondays.
BOTTOMFISH	Daily limit is 15 BOTTOMFISH regardless of species, subject to individual limits shown below.			
LINGCOD	May 1-June 15	26"	1	40" maximum size. Divers: 1 fish of any size.
SURFPERCH	Year-round	None	10	No limit for SHINER PERCH.
ROCKFISH	Year-round	None	3	
PACIFIC COD, POLLOCK, WOLF-EEL	CLOSED			
CABEZON	May 1-Nov. 30	None	2	
ALL OTHER BOTTOMFISH	Year-round	None	15	
Carr Inlet Closures: Waters south of a line from Penrose Point to Green Point - CLOSED to fishing for SALMON Apr. 16-July 31. Waters at Minter Creek mouth within 1,000' of outer oyster stakes - CLOSED to fishing for SALMON Aug. 1-Sept. 30.				

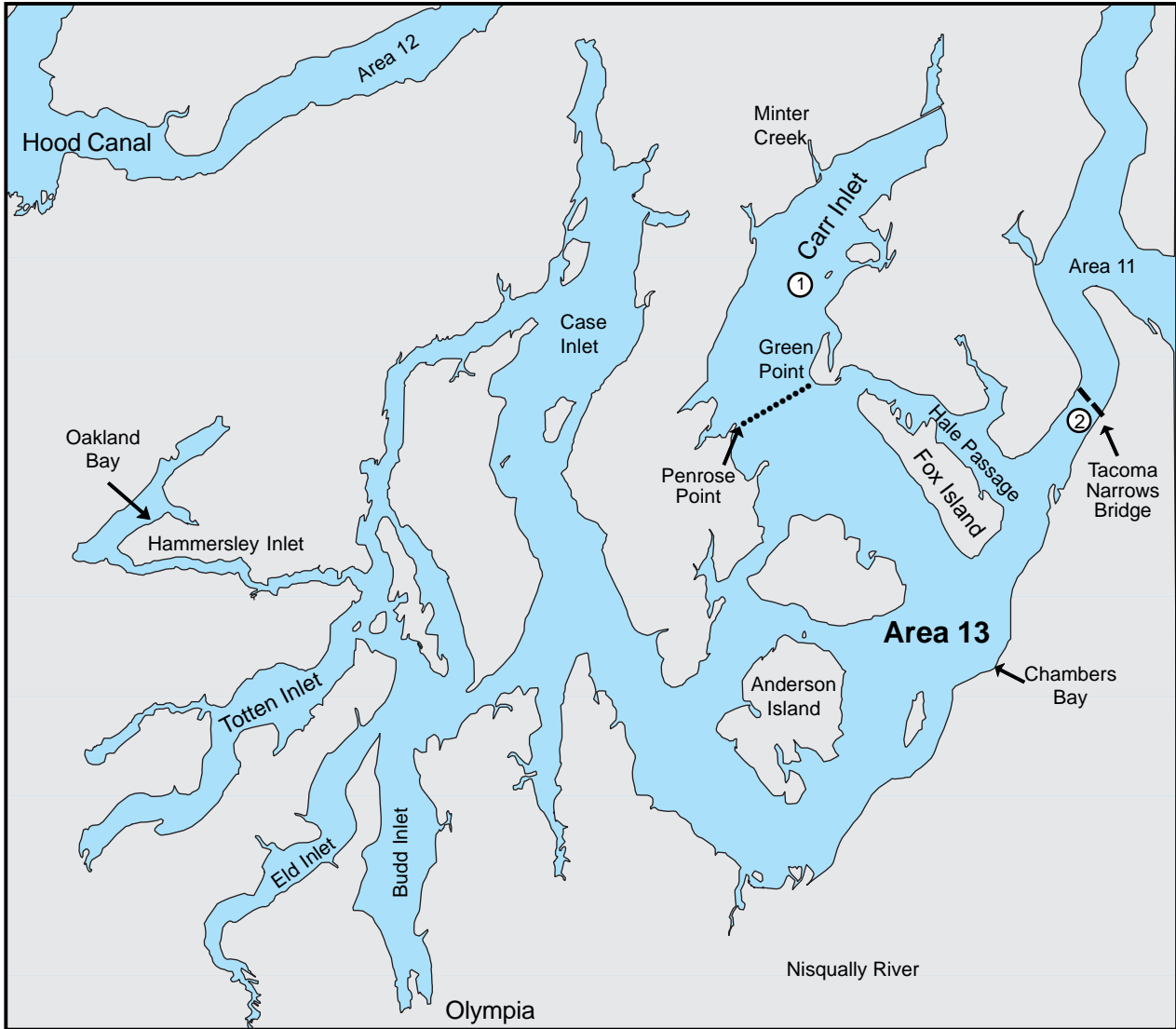


Budd Inlet Closure: Waters of Budd Inlet at Olympia south of the Fourth Ave. Bridge are CLOSED year-round; and all contiguous waters between the Fourth Ave. Bridge and a line from the northwest corner of the Thriftway Market building to a point 100 yards north of the railroad bridge located on the western side of the inlet - CLOSED to fishing for SALMON and BOTTOMFISH July 16-Oct. 31.

Waters of Budd Inlet south of a line projected true west from the KGY Radio Station Tower to the western shore of the inlet and north of a line from the northwest corner of the Thriftway Market building to a point 100 yards north of the railroad bridge located on the western side of the inlet, **night closure and non-buoyant lure restriction in effect July 16-Oct. 31.**



Marine Area 13 Map

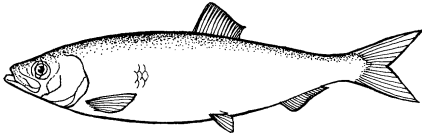


- ① **Carr Inlet Shrimp District:** Waters of Carr Inlet north of a line projected from Penrose Point to Green Point - CLOSED to fishing for SHRIMP year-round.
- ② **Titlow Beach Marine Preserve:** All waters due west from the southern end of the Tacoma Outboard Association building near the boat launch ramp to the outer harbor line, then south following the outer harbor line to a line due west from the old ferry landing dock at the 6th Ave. extension then following the line to the high water line then to the point of origin - CLOSED to the harvesting of FISH, SHELLFISH, and SEAWEED, except SALMON fishing, using lures only, is permitted from shore or non-motorized craft.



Marine Area Rules

Pacific Herring



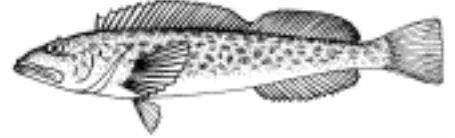
Size: up to 10"
Color: silver with blue-green tint above.
Look for: deeply forked tail and lack of adipose fin.

Surf Smelt



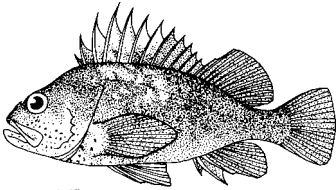
Size: up to 8"
Color: silver with a stripe along the side.
Look for: small adipose fin and stripe on the side.

Lingcod



Size: up to 5'
Color: dark brown, gray or green mottling on sides.
Look for: long single fin on back with only one notch.

Quillback Rockfish



Size: up to 24"
Color: head and throat are light brown with yellow tint.
Look for: high fin on back; may be freckling on throat.

Black Rockfish




Size: up to 25"
Color: back is bluish-black; side are gray with black.
Look for: similarities with freshwater bass.

Yelloweye Rockfish



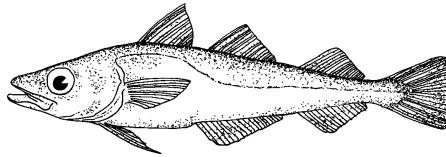
Size: up to 36"
Color: orange-red to orange-yellow.
Look for: bright yellow eyes; fins may have black tips.

Pacific Cod




Size: up to 30"
Color: brown to gray with lighter mottling.
Look for: large whisker under jaw' 3 fins on back.

Walleye Pollock



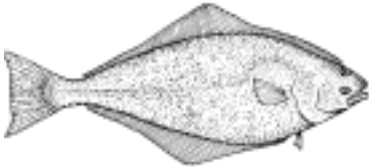
Size: up to 20"
Color: brown with mottling.
Look for: whiskers absent; 3 fins on back.

Cabezon



Size: up to 30"
Color: olive green to brown or gray with lighter mottling.
Look for: flaplike cirrus on head; small teeth.

Halibut



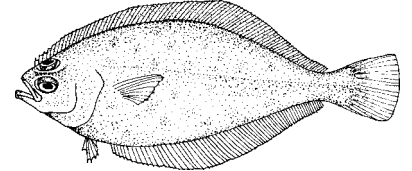
Size: up to 6'
Color: white on one side; brown-gray on the other.
Look for: large mouth and slightly forked tail.

Rock Sole




Size: up to 23"
Color: white on one side; other side varies in color.
Look for: lateral line arches above the pectoral fin.

Sanddab



Size: up to 16"
Color: one side is off-white; other side is brown with mottling.
Look for: left-eyed fish.

Striped Perch



Size: up to 15"
Color: blue stripes on back.
Look for: bright color pattern.

Pile Perch



Size: up to 17"
Color: dusky to silvery gray.
Look for: deeply forked tail and dark spot on gill cover.

Albacore



Size: up to 50"
Color: steel-blue on back; silver below.
Look for: long sabre-like pectoral fin.

Shellfish/Seaweed Rules



1 Before Harvesting:

Check the Beach List to determine if a beach is open, or if there are health restrictions.

2 Marine Toxin Levels:

Can change rapidly, call:

The Department of Health Marine Biotoxin Hotline 1-800-562-5632 or on the Internet <http://www.doh.wa.gov/ehp/sf/biotoxin.htm>

3 Areas Listed on Biotoxin Hotline:

In areas listed as closed on the Biotoxin Hotline, also avoid taking other shellfish which eat clams (such as moon snails or hairy tritons).

4 Rule Change Information:

Conditions may arise which require sudden changes in regulations. These changes will be announced to local news media and included on the **Shellfish Rule Change Hotline (360) 796-3215**.

Safe Handling Practices

- Water color does not indicate shellfish safety.
- Rinse your catch in salt (not fresh) water. Quickly cool your catch on ice or in a refrigerator and cook as soon as possible.
- Wash all seaweed before eating.
- Cook shellfish adequately before eating. This does not destroy biotoxins, but can help prevent illness caused by naturally occurring bacteria or bacteria caused by pollution.
- Cooking, rinsing, or freezing does not destroy biotoxins. Crab can also concentrate biotoxins in their internal organs. Clean crabs before cooking. Eat only the meat. Eating shellfish with high concentrations of biotoxins may cause illness or death!

Marine Toxins & Pollution

Shellfish or seaweed may be contaminated from exposure to bacteria, biotoxins, viruses, or chemicals. Consumption of contaminated shellfish or seaweed can pose a health risk to humans. One potential biotoxin is Paralytic Shellfish Poisoning (PSP) also called "red tide." PSP becomes a problem when clams, oysters, scallops, mussels, or other shellfish consume and concentrate a microscopic algae which contains a potentially lethal biotoxin. Symptoms include numbness of the tongue and lips and tingling in the extremities and fingertips. This may be followed by loss of muscular control and difficulty in breathing. Amnesic Shellfish Poisoning (ASP) results when shellfish concentrate a different biotoxin called domoic acid. Symptoms of ASP include abdominal cramps, diarrhea, vomiting, disorientation, dizziness, and memory loss. If any of these symptoms occur after eating shellfish, get immediate medical attention.

Tideland Ownership

Most Puget Sound and Hood Canal beaches are privately owned. Shellfish/seaweed may not be taken from private beaches without the owner's or lessee's permission. When harvesting from public beaches, remain within the public beach boundaries. Private tideland owners and lessees, and members of their immediate family (grandparents, parents, spouse, siblings, children, and grandchildren) are exempt from personal use daily limits and shellfish licenses when taking clams, oysters, and mussels harvested for their own personal use from their own tidelands. Daily limits apply for all other shellfish, all other people, and all other beaches. Everyone harvesting large quantities of shellfish for commercial purposes needs a shellfish certification from the Department of Health (see RCW 69.30.010(8)). Tideland owners should contact Fish and Wildlife Enforcement or Department of Health for specific rules.

Possession Limit

One daily limit in fresh form. Additional shellfish may be possessed in frozen or processed form.

License

A Shellfish/Seaweed License is required for all shellfish (except crawfish) and all seaweed harvest and must be displayed on the outside of clothing during shellfish harvest and transport. See License Requirements, page 9. Everyone claiming a limit must actively participate in the harvesting unless they possess a disability license.

Specific Closures

For all Shellfish Species, see Marine Area maps for closures pertaining to the following areas: San Juan Islands Marine Preserve (Area 7), Edmonds Public Fishing Pier and Brackett's Landing Shoreline Sanctuary (Area 9), Elliot Bay Public Fishing Pier, Orchard Rocks Conservation Area and Eagle Harbor (Area 10), Des Moines Fishing Pier, Les Davis Fishing Pier, City of Des Moines Park and South 239th Street Park (Area 11), Sund Rock Marine Preserve and Octopus Hole Conservation Area (Area 12) and Titlow Beach Marine Preserve (Area 13).

Shellfish Enhancement

Some beaches have increased harvest opportunity as a result of WDFW enhancement activities. Harvest is encouraged within these areas, which are marked with signs attached to yellow posts.



Pacific Razor Clams *Siliqua patula*



Grows to 6"; fragile, thin elongated shells are covered with shiny, tan periostracum (skin). Found only on Pacific coastal beaches.

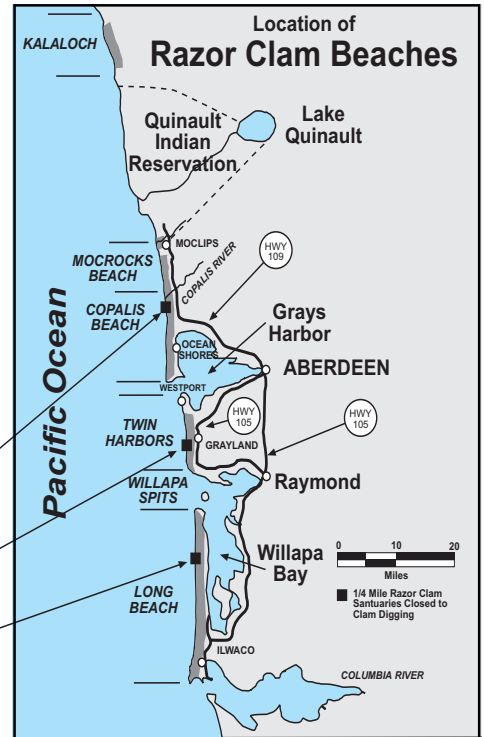
Razor clam sanctuaries (Reserves) are 1/4 mile sections of coastal ocean beaches located on three beach areas that are used to assist in the management of the razor clam resource. The three areas are marked with large metal or wooden posts and are adequately signed to designate a no-digging area. Sampling occurs on a continuing basis for various population studies and comparisons with harvested areas. The three areas are:

PERMANENT RAZOR CLAM RESERVE CLOSURES (Areas marked with posts)

Copalis Beach - from a point 4/10 of a mile south of the Ocean City approach (2nd Ave.) and extending south for 1/4 mile.

Twin Harbors Beach - from the middle of the County Line Road Approach south for 1/4 mile.

Long Beach - from the middle of the Oysterville approach north for 1/4 mile.



Please Don't Litter a Critter!!!

Even careful citizens can accidentally introduce harmful plants and animals into our state waters.



Zebra Mussel

So what's the problem?

Outside of their native home some plants and animals can:

- Cause billions of dollars worth of economic damage
- Cripple sport and commercial fisheries
- Upset your region's natural and ecological balance

European Green Crab



Be a part of the solution!

- Don't release unwanted aquarium plants or animals into our waters
- Don't launch your boat before removing all hitchhiking plants and animals into the trash
- Don't discard unwanted live bait or its packing into the water
- Don't release unwanted non-native live seafood or its packing into the water

We can all be part of the solution and prevent major environmental and economic damage that can result from the presence of harmful plants and animals.

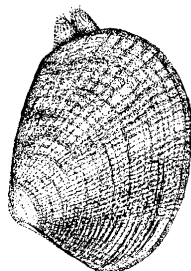
For more information visit our aquatic nuisance species web site at <http://www.wa.gov/wdfw> or contact our coordinator at (360) 902-2724.

Protect Your Property and Washington's Water Resources

Common Intertidal Shellfish

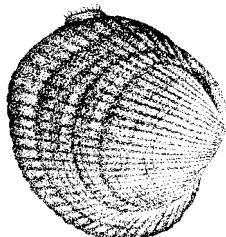


These four species have a 1 1/2" minimum size limit.



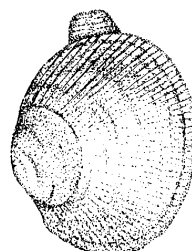
Manila littleneck clam
Tapes philippinarum

Average size is 1-2", up to 2-1/2". Oblong shell has concentric and radiating lines. May have colored, patterned shells. Found to 4" below surface.



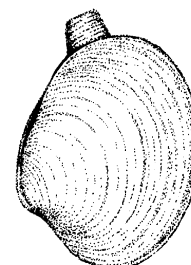
Cockle clam
Clinocardium nuttallii

Prominent, evenly-spaced ridges which fan out from the hinge. Mottled, light brown. Can grow to 5". Found just below surface.



Native littleneck clam
Protothaca staminea

Average size is 1-2", up to 2-1/2". Rounded shell has concentric and radiating lines. Found 6-10" below surface.




Butter clam
Saxidomus giganteus

Average size is 3-4", up to 6". Shells are usually chalky-white with no radiating ridges. The siphon can be pulled into its shell. Usually found 12-18" below surface.

(Not to scale)

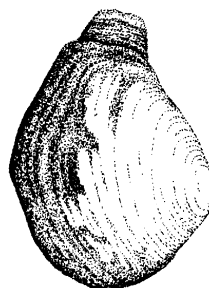
Geoduck clam
Panopea abrupta

Heavy, oblong shell, rounded at one end. Appears cut-off at the other. The siphon can't be retracted. Found 2-3 feet below surface. Can weigh up to 10 lbs.



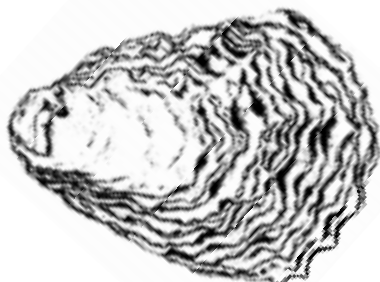
Horse clam
Tresus capax (shown)
Tresus nuttalli (not shown)

Large, can be up to 8". Shell is chalky-white with yellow-brown patches of "skin". The siphon can't be pulled into shell and has a leather-like flap on the tip. Found 1-2 feet below surface.



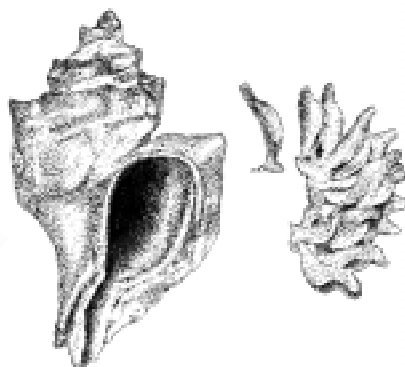
(Eastern) Softshell clam
Mya arenaria

Can grow to 6". Shells are soft, chalky-white with a rough irregular surface. Shell is rounded at the foot end, pointed at the siphon end. Found to 18" below surface.



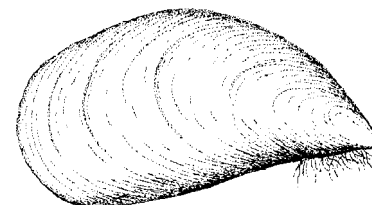
Pacific oyster
Crassostrea gigas

Irregular, chalky-white shell. Often found in groups attached to one another or a solid object.



Oyster drill snail and egg case
Ceratostoma inornatum

The shell is about 1-1/2" with ornate ridges. Egg cases are yellow to reddish. A voracious predator of marine bivalves. Should not be transported from one beach to another.



Mussel
Mytilus trossulus (shown)
Mytilus galloprovincialis (not shown)

Grows to 3-6". Oblong, blue-black or brown shells. Attaches to solid objects by fine threads.

Illustrations provided by Robyn Bowman, Debbie Bacon, and Darrell Pruett.



Beach List

The following pages list public beaches with special rules because of resource needs and/or restrictions on harvest due to health concerns. **If a beach is not listed, it is open for recreational harvest year-round unless closed by emergency rule or marine toxins/PSP levels.** Not all public beaches have been evaluated by the State Department of Health, so the health risk of an unlisted beach may not be known. If you have questions about safety on any beach, call the local county health department or the State Health Department at (360) 753-5992. In addition, local health departments may have posted beaches within their jurisdiction that are not listed here - look for warning signs. See Marine Area maps for some beach locations.

BEACH NAME	CLAM/MUSSEL SEASON	OYSTER SEASON	REMARKS
Ala Spit (Ben Ure Spit)	Jan. 1-Apr. 30		Northeast Whidbey Island. No natural production of oysters.
Alki Park	Health restriction	Health restriction	South of Alki Point. See * below.
Alki Point	Health restriction	Health restriction	West Seattle. See * below.
Belfair State Park	Health restriction	Health restriction	Closed by the State Parks and Recreation Commission the entire year because of pollution. See * below. SE end of Hood Canal.
Blake Island State Park	Health restriction	Health restriction	Restricted in NE corner and mooring buoy areas. See * below.
Bremerton Bridge	Health restriction	Health restriction	SR #303. See * below.
Brown Point (DNR 57-B)	Jan. 1-Dec. 31	CLOSED	See ** below.
Brown Point Lighthouse	Health restriction	Health restriction	Located in Pierce County, north of Tacoma. See * below.
Brownsville	Health restriction	Health restriction	South of Suquamish. See * below.
Brownsville Marine Park	Health restriction	Health restriction	Located in Burke Bay. See * below.
Budd Inlet	Health restriction	Health restriction	Restricted south of Burfoot Park. See * below.
Cama Beach State Park	CLOSED	CLOSED	
Camano Island State Park	June 1-June 15		No natural production of oysters.
Carkeek Park	Health restriction	Health restriction	North of Meadow Point. See * below.
Chico Bay	Health restriction	Health restriction	Dyes Inlet. See * below.
Chief Sealth (Suquamish)	Health restriction	Health restriction	See * below.
Chuckanut Bay	Health restriction	Health restriction	Restriction apply to northeast corner. See * below.
Cline Spit	CLOSED		No natural production of oysters.
Cutts Island State Park	Jan. 1-June 15		No natural production of oysters.
Coupeville	Health restriction	Health restriction	See * below.
Dabob Bay	All state-owned tidelands in Dabob Bay north of a line drawn from Camp Harmony to Lindsay's Beach are closed to clam and oyster harvest the entire year except as follows: state-owned tidelands from a row of tires at Camp Discovery south approximately 2,000' to a second row of tires and state-owned tidelands beginning approximately 3/4 mile north of Camp Harmony extending approximately 1,200' north; state-owned tidelands from markers and signs posted immediately north of the community of Lindsay's Beach north to a line immediately north of Broadspit (identified by markers and signs) are open year-round. Boat access only.		
Dash Point County Park	Health restriction	Health restriction	Located in Pierce County, north of Tacoma. See * below.
Des Moines City Park	Health restriction	Health restriction	See * below.
Dewatto (DNR 44A)			See West Dewatto.
Discovery Park	Health restriction	Health restriction	At West Point. See * below.
DNR 18	Health restriction	Health restriction	Southern spit at entrance to Vaughn Bay. See * below.
DNR 79	Health restriction	Health restriction	North of Neil Point, King Co. See * below.
DNR 142	Health restriction	Health restriction	North of Strawberry Point. See * below.
DNR 144	Health restriction	Health restriction	South of Dugally Bay, Island Co. See * below.
Dockton County Park	Health restriction	Health restriction	Located in Quartermaster Harbor, Vashon Island. See * below.
Dosewallips State Park	Mar. 1-May 15	Mar. 1-June 30	Open only in area defined by boundary markers and posted signs.
Duckabush	CLOSED	CLOSED	All state-owned tidelands on the west shore of Hood Canal from Quatsap Point to the south end of the Duckabush River flats. See * below.
Dungeness Spit			Check with Dungeness National Wildlife Refuge for details (360) 457-8451. No natural production of oysters.
Eagle Creek	Jan. 1-Apr. 30	Jan. 1-Mar. 31	
Eagle Harbor	Health restriction	Health restriction	See Eagle Harbor Advisory on Marine Area 10 map, page 33.
Elliott Bay	Health restriction	Health restriction	Those waters east of a line projected from the northernmost point of Duwamish Head to the southeastern boundary of Discovery Park at West Point. See * below.
Ferry Docks	Health restriction	Health restriction	City of Seattle. See * below.
Fort Flagler State Park	Apr. 1-Apr. 30		No natural production of oysters.
Fort Lewis	Health restriction	Health restriction	North of Nisqually Reach. See * below.
Fort Ward State Park	Health restriction	Health restriction	Located on SW tip of Bainbridge Island. See * below.
Frye Cove	Jan. 1-Mar. 31		No natural production of oysters.
Garrison Bay	All tidelands of Guss Island, and all state and federally owned tidelands at British Camp (San Juan County) between the National Park Service dinghy dock and the southern park boundary, are closed to clam harvest year-round. Tidelands north of the dinghy dock to Bell Point are open year-round. No natural production of oysters.		
Gertrude Island	CLOSED		All tidelands closed entire year. No natural production of oysters.
Golden Gardens	Health restriction	Health restriction	North of Shilshole Marine. See * below.

Beach List



BEACH NAME	CLAM/MUSSEL SEASON	OYSTER SEASON	REMARKS
Hoodsport	CLOSED	CLOSED	Beach at fish hatchery closed year-round because of pollution. See * below.
Hope Island State Park	Apr. 1-June 15		Located in South Puget Sound. No natural production of oysters.
Illahee State Park	May 1-May 7	May 1-May 7	
Jarrell Cove State Park	Health restriction	Health restriction	North end of Harstene Island. See * below.
Kayak Point County Park	Apr. 1-Apr. 15		No natural production of oysters.
Kingston	Health restriction	Health restriction	Located north of ferry landing. See * below.
Kitsap Memorial State Park	June 1-July 31	June 1-Sept. 30	
Kopachuck State Park	CLOSED	May 1-May 31	No natural production of oysters.
Liberty Bay	CLOSED	CLOSED	All state-owned tidelands in Liberty Bay north and west of the Keyport Naval Supply Center are closed.
Lincoln Park	Health restriction	Health restriction	North of Fauntleroy Ferry terminal. See * below.
Lions Park	Health restriction	Health restriction	Entrance to Dyes Inlet. See * below.
Marine Beach Park	Health restriction	Health restriction	Located at Edmonds. See * below.
McNeil Island	CLOSED		All tidelands closed entire year. No natural production of oysters.
Menard's Landing			See Rendsland Creek.
Middle Ground	Health restriction	Health restriction	Located in Sequim Bay. See * below.
Mukilteo (Pier/tanks)	Health restriction	Health restriction	See * below.
Mukilteo State Park	CLOSED		No natural production of oysters.
Mystery Bay State Park	Oct. 1-Apr. 30	Oct. 1-Apr. 30	Health closure May 1-Sept. 30. See ** below.
Nahcotta Tidelands	CLOSED	Jan. 1-Dec. 31	Open only in the area defined by boundary markers and posted signs.
North Bay	All state-owned tidelands in North Bay (Case Inlet) north of a line drawn southwest from Rocky Point to the north end of Reach Island then due west to the mainland are closed to the harvest of clams and oysters year-round except state-owned oyster reserves on the east side of North Bay and north of the power transmission line crossing the bay are open year-round.		
North Beach County Park	Health restriction	Health restriction	North Quimper Peninsula, north of Port Townsend. See * below.
North Fort Lewis	Health restriction	Health restriction	North of Nisqually Reach, east of Ketron Island. See * below.
Oak Bay County Park	May 1-May 31		Formerly Oak Bay West. No natural production of oysters.
Olympia Shoal	Health restriction	Health restriction	West side of Budd Inlet. See * below.
Oyster Reserves, state-owned	State-owned oyster reserves are closed to the harvest of clams and oysters except - Case Inlet : state-owned tidelands on the east side of North Bay north of the power transmission lines crossing the bay are open. Oakland Bay : state-owned tidelands on the channel of the northwest shore of the Bayshore Peninsula between state markers are open to clam harvest. Willapa Bay : Diamond Point on the northwest side of Long Island between reserve monuments 39-41, and Pinnacle Rock on the southwest side of Long Island between reserve monuments 58-59 are open year-round to clams and oysters.		
Pacific Ocean beaches & Strait of Juan de Fuca west of Dungeness Spit	Nov. 1-Mar. 31	Nov. 1-Mar. 31	Closed Apr. 1-Oct. 31 because of PSP (except razor clams).
Penrose Point State Park	May 1-May 15	May 1-June 15	
Penn Cove	Health restriction	Health restriction	Island Co., northwest side of Penn Cove. See * below.
Picnic Point County Park	Health restriction		No natural production of oysters. See * below
Pioneer Quarry	Health restriction	Health restriction	Located in Sinclair Inlet. See * below.
Pillar Point County Park	CLOSED		No natural production of oysters.
Pitship Point	CLOSED	Health restriction	See ** below.
Pitt Island	CLOSED		All tidelands closed entire year. No natural production of oysters.
Pleasant Harbor State Park	Health restriction	Health restriction	West side of Hood Canal. See * below.
Point Whitehorn	Health restriction	Health restriction	Southern tip of Birch Bay. See * below.
Point Whitney Lagoon	June 1-July 31	Jan. 1-Dec. 31	
Point Whitney Tidelands	CLOSED	Sept. 1-Dec. 31	Excluding Point Whitney Lagoon.
Port of Allyn	Health restriction	Health restriction	Located in Hood Canal west of Belfair. See * below.
Port Gardner	Health restriction	Health restriction	See * below.
Port Townsend Ship Canal	Apr. 1-June 30		No natural production of oysters. See Marine Area 9 map.
Post Point	Health restriction	Health restriction	See * below.
Potlatch DNR Tidelands	Mar. 1-June 30		
Potlatch State Park	Mar. 1-Mar. 31	Mar. 1-Apr. 15	
Priest Point Park	Health restriction	Health restriction	East side of Budd Inlet. See * below.
Purdy Spit County Park	CLOSED		Southern shore of the spit, from the boat ramp east to the bridge is closed. No natural production of oysters.
Quilcene Bay	Apr. 1-Sept. 30	Apr. 1-Sept. 30	All state-owned tidelands in Quilcene Bay north of a line drawn from the Quilcene Boat Haven to Fisherman's Point are closed except those tidelands defined by boundary markers and signs at the beach on the west side of bay. Open from official sunrise to official sunset.



Beach List

BEACH NAME	CLAM/MUSSEL SEASON	OYSTER SEASON	REMARKS
Rendsland Creek	Jan. 1-Apr. 30	Jan. 1-Dec. 31	Also known as Menard's Landing.
Ross Point	Health restriction	Health restriction	Sinclair Inlet. See * below.
Saltwater State Park	CLOSED		No natural production of oysters.
Samish Island Recreation Area	Jan. 1-June 15		No natural production of oysters.
Seahurst County Park	CLOSED	Health restriction	Near Three-Tree Point. See * below.
Scenic Beach State Park	Apr. 16-June 15	Apr. 16-July 15	
Semiahmoo	Health restriction	Health restriction	South side of Semiahmoo Spit. See * below.
Semiahmoo County Park	Health restriction	Health restriction	North side of Semiahmoo Spit. See * below.
Semiahmoo Marina	Health restriction	Health restriction	Southeast corner of Boundary Bay. See * below.
Sequim Bay State Park, North and South sections	May 16-June 15		Health closure Sept. 1-Sept. 15 from the wooden bulkhead south of the boat launch south to the park boundary. See ** below. No natural production of oysters.
Shine Tidelands State Park	Jan. 1-May 31		
Silverdale County Park	Health restriction	Health restriction	North end of Dyes Inlet. See * below.
Silverdale Shoal	Health restriction	Health restriction	North end of Dyes Inlet. See * below.
Sinclair Inlet	Health restriction	Health restriction	Those waters west of a line projected from the easternmost point of Point Turner to landfall below the Veterans Home in Annapolis. Recommended no harvest of sea cucumbers. See * below.
Skagit Bay	Jan. 1-Dec. 31		East of a line from Browns Point to Swinomish Slough entrance: bonus limit - 20 lbs. of eastern softshell clams in the shell in addition to regular hardshell/softshell clam limit. No natural production of oysters. (Health restriction at Jensen access.)
Skagit Waterfowl Area	Health restriction	Health restriction	Located at Jensen Access. See * below.
South Gordon Point	Health restriction	Health restriction	South of Steilacoom. See * below.
South Indian Island County Park	Jan. 1-Sept. 30	Jan. 1-Dec. 31	
South Lilliwaup	Health restriction	Health restriction	West Hood Canal, south of Lilliwaup. See * below.
Spencer Spit State Park	Apr. 1-June 30		No natural production of oysters.
Sunrise Park	Health restriction	Health restriction	Formerly Langley-Seawall Park and Phil Simon Memorial Park on Whidbey Island. See * below.
Taylor Bay	Health restriction	Health restriction	Southeast end of Case Inlet. See * below.
Tolmie State Park	Health restriction	Health restriction	See ** below.
Travis Spit	Health restriction	Health restriction	Sequim Bay - north shore of Miller Peninsula from Rocky Point to Travis Spit. See * below.
Triton Cove State Park	Apr. 1-June 30	Apr. 1-June 30	
Twanoh State Park	CLOSED	Jan. 1-Dec. 31	
Useless Bay Tidelands State Park (Double Bluffs State Park)	Jan. 1-Dec. 31		No natural production of oysters.
Walker County Park	Health restriction	Health restriction	Beach located near Shelton, SW Hammersley Inlet. See * below.
Washington Narrows	Health restriction	Health restriction	See * below.
West Dewatto (DNR 44A)	Jan. 1-Mar. 15	Jan. 1-Mar. 15	See Marine Area 12 map.
West Point	Health restriction	Health restriction	Located at Discovery Park. See * below.
West Quatsap Point	Health restriction	Health restriction	West side of Hood Canal north of Duckabush River. See * below.
Willapa Bay	Jan. 1-Dec. 31	Jan. 1-Dec. 31	Bonus limit: 24 cockles in addition to the regular hardshell/softshell clam limit. See Oyster Reserves, state-owned and Nahcotta Tidelands.
WINAS-Maylor Point - East	Jan. 1-Dec. 31		No natural production of oysters. See Marine Area 8-1 map.
Wolfe Property State Park	Jan. 1-Apr. 30	Jan. 1-Apr. 30	From 7 Sisters Rd. north to the spit connecting Hood Head to the mainland.

* State Department of Health cautions that CLAMS, OYSTERS and MUSSELS are not fit for human consumption at any time.
 ** State Department of Health may recommend periods of no harvest of CLAMS, OYSTERS and MUSSELS due to pollution--contact the local health department in the county in which the beach is located or the Department of Health at (360) 753-5992 before harvesting.

Species Rules



AREA	SPECIES	SEASON	MIN. SIZE	DAILY LIMIT	ADDITIONAL RULES	
ABALONE						
ALL AREAS	PINTO	CLOSED			Surveys show a continued decline in numbers of all size abalone. The closure is necessary to allow regeneration of stocks.	
CLAMS, HARDSHELL AND SOFTSHELL Call Marine Biotoxins Hotline before harvesting: 1-800-562-5632. Clams can be dug by hand or hand-operated fork, pick, rake, or shovel. Each digger must use a separate container. Digging equipment may be shared. To reduce clam mortality and danger to other diggers, place any undersized clams 2" to 4" down in hole dug, then refill.						
PUBLIC BEACHES	GEODUCKS	Year-round except as noted on the Beach List.	None	3	First 3 dug. Do not attempt to capture a geoduck by thrusting any instrument through its neck. It is unlawful to possess only the neck of a geoduck.	
PUBLIC BEACHES	HORSE CLAMS		None	7	First 7 dug.	
PUBLIC BEACHES	NATIVE LITTLENECK MANILAS BUTTERS COCKLES EASTERN SOFTSHELLS MACOMAS ALL OTHER NATIVE MARINE CLAMS		1 1/2" 1 1/2" 1 1/2" 1 1/2"	40 clams or 10 lbs. in the shell, whichever comes first, all species combined	For species with a minimum size, measure across longest distance of shell. EASTERN SOFTSHELLS must be retained regardless of size or condition.	
Bonus Limits: See Willapa Bay and Skagit Bay on Beach List.						
RAZOR CLAMS						
COASTAL BEACHES	ALL SPECIES		TO BE ANNOUNCED	None	15	First 15 dug must be kept regardless of size or condition. Each limit must be in a separate container.
<ul style="list-style-type: none"> • May only be taken by hand, hand-operated shovel, or tube with a minimum outside diameter of 4" (4" x 3" if elliptical). • All clams dug are part of digger's limit - you may not return any razor clams to the beach or water. • It is illegal to drive any vehicle, or lead or ride a horse on clam beds. Pressure from weight of vehicles and digging action of horses' hooves cause clam mortality. • The disabled person for whom razor clams are being dug must be in line of sight or within 1/4 mile of the digging site. Both the digger and the disabled person must be licensed. 						
CRAB See page 49.						
CRAWFISH						
ALL WATERS	CRAWFISH	1st Mon. in May-Oct. 31	3-1/4" tip of rostrum (nose)-tip of tail	10 lbs. in shell	All females with eggs or young attached must be immediately returned to the water unharmed. No Shellfish/Seaweed license is required. See Gear Rules on page 51.	
GOOSE BARNACLES Call Marine Biotoxins Hotline before harvesting: 1-800-562-5632.						
PUGET SOUND PUBLIC BEACHES		Year-round	None	10 lbs. whole or		
PACIFIC OCEAN BEACHES		Nov. 1-Mar. 31	None	5 lbs. barnacle stalks		
MUSSELS Call Marine Biotoxins Hotline before harvesting: 1-800-562-5632.						
PUGET SOUND PUBLIC BEACHES	ALL SPECIES	Year-round except as noted on the Beach List.	None	10 lbs. in shell		
PACIFIC OCEAN BEACHES	ALL SPECIES	Nov. 1-Mar. 31	None	10 lbs. in shell		



Species Rules

AREA	SPECIES	SEASON	MIN. SIZE	DAILY LIMIT	ADDITIONAL RULES
OCTOPUS					
ALL WATERS	GIANT PACIFIC	Year-round	None	2	NO CHEMICALS OR IRRITANTS ALLOWED. Note: Octopus must be caught with hands or instrument which does not penetrate the octopus, except that octopus taken while angling with hook and line may be retained.
OYSTERS Call Marine Biotoxins Hotline before harvesting: 1-800-562-5632 It is illegal to take oysters in water deeper than two feet. Oysters consumed on beach count toward a limit. Oysters may only be harvested by hand or with a hand-held manually operated prying tool (no hammers, etc.). Each harvester must use a separate container.					
PUGET SOUND (other than Hood Canal area described below)		Year-round except as noted on the Beach List	2-1/2"	18	Oysters must be kept in the shell while in the field.
HOOD CANAL (south of a line from Tala Point to Foulweather Bluff) and Marine Areas 1-4		↓	None	18, shucked	Oysters must be shucked on the beach. Leave shells at the same place and tide height where they were taken.
SAND SHRIMP					
PUBLIC BEACHES	ALL SPECIES	Year-round	None	10 dozen	Take by hand or hand-operated suction devices.
SCALLOPS Call Marine Biotoxins Hotline before harvesting: 1-800-562-5632.					
ALL WATERS	PINK AND SPINY	Year-round	None	5 qts. or 10 lbs. in shell	Combined limit for both species. May be harvested only by hand or with a hand-held manually operated prying tool. Hammers or mallets may not be used to harvest rock scallops.
	WEATHERVANE ROCK	Year-round Year-round	4" None	12 12	Measure across longest distance of the shell.
SEA CUCUMBERS					
ALL WATERS	ALL SPECIES	Year-round	None	25	See Eagle Harbor Advisory page 33 and Sinclair Inlet on Beach List.
SEA URCHINS					
ALL WATERS	GREEN PURPLE RED	Year-round Year-round Year-round	None None None	36 18 18	
SEAWEED All state park beaches are closed to SEAWEED harvest except Fort Flagler, Fort Ebey and Fort Worden State Parks which are open to SEAWEED harvest from Apr. 16-May 15 only.					
ALL AREAS	KELP, SEA LETTUCE	Year-round	None	10 lbs. wet weight	Illegal to harvest any seaweed if herring eggs are attached. Titlow Beach Marine Preserve closed to all harvest. See Marine Area 13 map.
SHRIMP See page 50.					
SQUID					
ALL WATERS	ALL SPECIES	Year-round	None	5 qts. or 10 lbs.	Legal gear is a baitfish jig, a maximum of 4 squid lures, a herring rake, or a hand dip net. Each harvester must have a separate container.

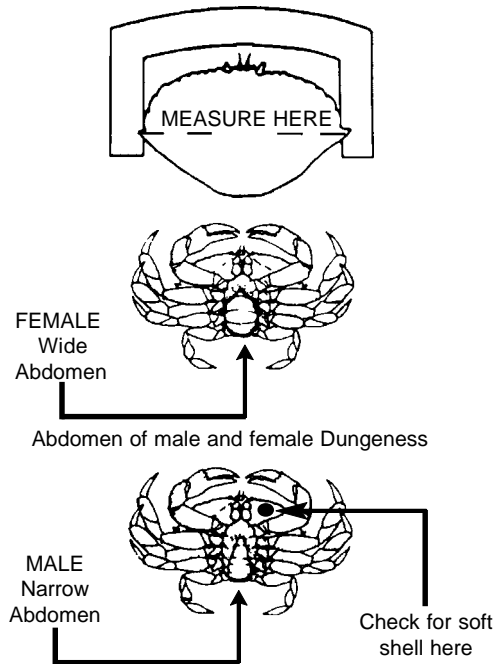
Species Rules



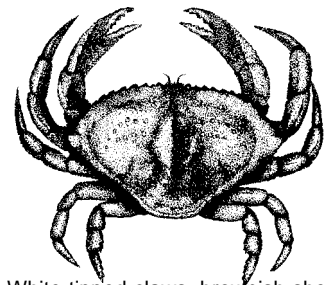
AREA	SPECIES	POT SEASON	MIN. SIZE	DAILY LIMIT	ADDITIONAL RULES
CRAB - open year-round with the exception of pot gear. This includes ring nets, star traps, collection by hand dip nets, scuba or any hand-held instrument that will not penetrate the shell.					
HARVEST RESTRICTIONS - Fidalgo Bay: Crabbing is prohibited at all times within 25 yards of the Burlington Northern Railroad Trestle.					
Padilla Bay: Crab gear may only be set or pulled from one hour before sunrise to one hour after sunset within 25 yards of the Burlington Northern Railroad trestles located at the north end of Swinomish Slough.					
COLUMBIA RIVER	DUNGENESS	Dec. 1-Sept. 15	5-3/4"	12 males	FOR ALL AREAS: <ul style="list-style-type: none"> • Must retain back shell with crab while in the field. • Must release all softshell crab (underside of shell flexes with finger pressure). • Open entire year for ring nets, star traps, wading, scuba, collection by hand and dip nets. • Fishing instruments must not penetrate the shell. • Also see Gear Rules on page 51. • Crab pots, star traps and ring nets may not be tended at night (one hour after sunset to one hour before sunrise).
HOOD CANAL	DUNGENESS	July 16-Apr. 15	6"	6 males	
PACIFIC OCEAN (including Grays Harbor and Willapa Bay)	DUNGENESS	Dec. 1-Sept. 15	6"	6 males	
PUGET SOUND (except Hood Canal)	DUNGENESS	July 16-Apr. 15	6-1/4"	6 males	
ALL WATERS	RED ROCK	Pot season and gear restrictions same as for Dungeness crab.	5"	6 either sex	
	PUGET SOUND KING CRAB	CLOSED			
	BOX CRAB	CLOSED			

Where and How to Measure for Minimum Size

Caliper measurement at the widest part of the shell just in front of rear most point or tips.

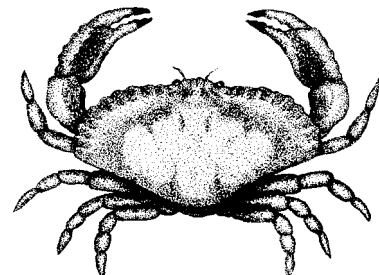


Dungeness Crab



White-tipped claws, brownish shell

Red Rock Crab



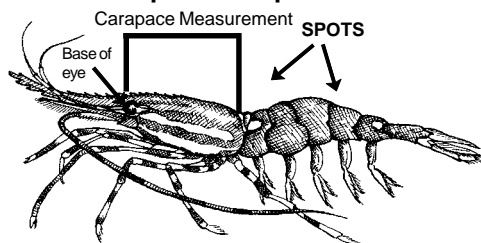
Black-tipped claws, reddish shell, shell much wider than long



Species Rules

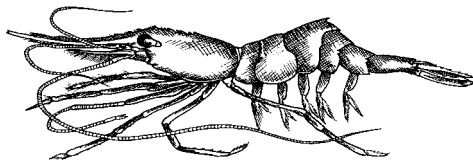
AREA	SPECIES	SEASON	DAILY LIMIT	ADDITIONAL RULES
SHRIMP (Coonstripe, Humpy, Pink, Sidestripe, Spot) All areas except Hood Canal and Port Angeles Harbor require 1-3/16" minimum carapace size for spot shrimp (see diagram below). Immediately release all sublegal spot shrimp unharmed. Each harvester must have a separate container for their catch, either in their possession or identified with their name. Shrimp heads may be removed while in the field, but must be retained for size/weight verification except in Hood Canal. Also see gear rules page 51.				
CARR INLET SHRIMP DISTRICT		ALL SPECIES	CLOSED	See Marine Area 13 map.
DISCOVERY BAY SHRIMP DISTRICT See Marine Area 6 map.	SPOT SHRIMP	1st Sat. in June-Aug. 21	Maximum of 50 as part of the 10 lb. limit	Open Saturdays only 1-3/16" minimum size.
	OTHER SHRIMP	1st Sat. in June-Sept. 5	10 lbs. Heads & Tails	Open daily.
HOOD CANAL	ALL SPECIES	Season opens 9:00 a.m. third Sat. in May; details to be announced	80 Shrimp	See Marine Area 12 map. Check the Fishing Hotline or Recreational Shellfish Emergency Regulation Hotline. No minimum size for spot shrimp.
PACIFIC OCEAN	ALL SPECIES	Year-round	10 lbs. Heads & Tails	
PORT ANGELES SHRIMP DISTRICT See Marine Area 6 map.	SPOT SHRIMP	1st Sat. in June-Sept. 4	All or part of the 10 lb. limit	Open Saturdays and Sundays only. No minimum size for spot shrimp.
	OTHER SHRIMP	1st Sat. in June-Sept. 30	10 lbs. Heads & Tails	Open daily.
SEQUIM BAY SHRIMP DISTRICT	ALL SPECIES	CLOSED		See Marine Area 6 map.
PUGET SOUND, ALL OTHER AREAS	ALL SPECIES	2nd Sat. in Apr-Oct. 15	10 lbs. Heads & Tails	

Spot Shrimp



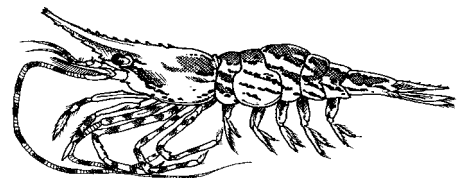
Spot shrimp (*Pandalus platyceros*) are distinguished by four white spots on the body. **All Areas, except Hood Canal and Port Angeles Harbor, have a 1-3/16" minimum size limit, measured from the base of the eyestalk to the top rear edge of the carapace.** Spot shrimp may reach 10" in total length.

Pink Shrimp



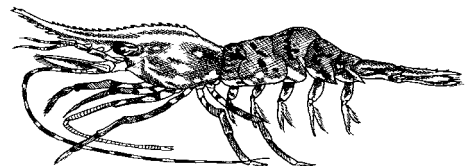
Pink shrimp (*Pandalus eous* and *P. jordani*) are small (less than 6") and uniformly pink.

Coonstripe (Dock) Shrimp



Coonstripe or dock shrimp (*Pandalus danae*) are brownish in color with brown lines and spots on the head and tail. This species may grow to 5-1/2" in length.

Coonstripe (Humpback) Shrimp



The coonstripe or humpback shrimp (*Pandalus hypsinotus*) is mottled reddish-brown with some white patches on the head and tail. This species may reach 7-1/2" in length.

These drawings are by Gae Pilon, as modified from Butler, T. H. 1980 "Shrimp of the Pacific Coast of Canada" Department of Fish and Oceans, Canada.

Statewide Gear Rules - Crab, Shrimp, and Crawfish



Caution

Sportfishing rules for crab, shrimp and crawfish are subject to change based on tribal negotiations. Check the Shellfish Rule Change Hotline or watch your local media for potential changes. See pages 47, 49 and 50 for seasons and other harvest rules.

One star trap, one ring net, or one pot is considered one unit of gear. The maximum number of units of gear that may be fished per person is:

Puget Sound except Hood Canal:	Four units, two for crab and two for shrimp
Hood Canal (during shrimp season):	No more than one shrimp pot and a total of two ring nets or star traps for crab
Hood Canal (remainder of year):	Two units of crab gear
Coastal waters:	Two units total
All freshwater areas:	Two units for crawfish

Every shellfish pot, ring net, or star trap left unattended in Washington waters must have its own buoy line and a separate buoy that is permanently and legibly marked with the operator's first name, last name, and permanent address (telephone number is voluntary). Only one name and address may appear on a buoy. Buoys must be weighted sufficiently to prevent the line from floating on the surface.

Buoys must be:

- Constructed of durable material (no bleach, antifreeze, or detergent bottles, paint cans, etc.).
- Visible on the surface at all times except during extreme tidal conditions.
- Half red and half white for crab (both colors should be displayed when in floating position). Yellow for shrimp. The personal marker flag and staff, if attached, may be any color.

It is illegal to pull an unattended shellfish pot, ring net, or star trap with a buoy that does not have your name on it. However, any fisher may assist the person whose name is on the buoy while he or she is pulling the pot.

All parts of ring nets and star traps must lie flat on the sea bottom and not restrict free movement of crab until lifted. Shellfish pots must be covered by water at all times while being fished. Crab pots, star traps and ring nets may not be set or tended at night (one hour after sunset to one hour before sunrise).

All crab, shrimp, and crawfish pots must be equipped with a biodegradable device consisting of either:

- (1) securing the pot lid hook or tiedown strap with a single loop of cord; or
- (2) sewing a 3" by 5" escape panel in the upper half of pot closed with cord; or
- (3) attaching the pot lid or one pot side (serving as a pot lid) with no more than three single loops of cord.

Cord used must be untreated 100% cotton or other natural fiber no larger than thread size 120 or 1/8-inch. This cord, when attached as described above, must be able to rot away and allow crab, shrimp, crawfish, and fish to escape freely if the pot is lost. All crab pots must have two 4-1/4-inch minimum inside diameter escape rings in the upper half of the pot. Shrimp pots must not exceed 10 ft. in perimeter, maximum height 18 inches.

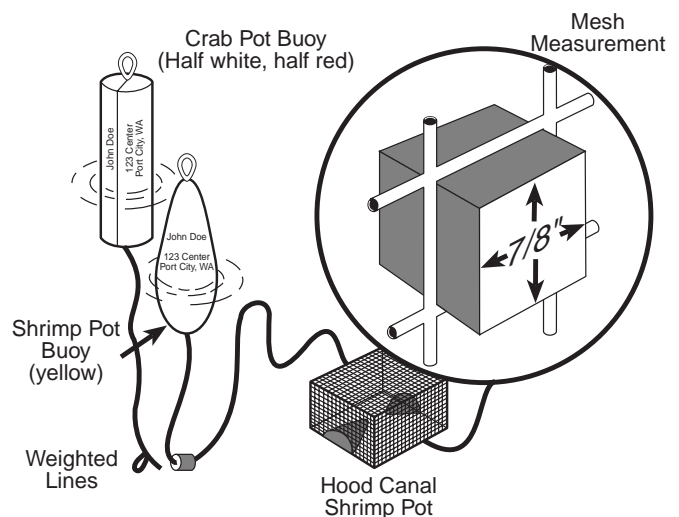
ADDITIONAL RULES FOR HOOD CANAL (Marine Area 12)

SHRIMP POT: Pots must be constructed of mesh material, except for the entrance tunnels, and must allow a 7/8" square peg to pass through each mesh without changing the shape of the mesh opening (no liners allowed). See the diagram below.

Tunnels must enter from the sides of the pot, and may be made of any size mesh material. The sum of the maximum tunnel widths must not exceed one-half the perimeter of the bottom of the pot.

LOST GEAR

Do not attempt to salvage lost shellfish gear from Hood Canal without first obtaining a permit from the Department of Fish and Wildlife Enforcement Program. Call (360) 902-2936.



Statewide Freshwater Rules

How to Use Freshwater Rules

1 Read:

The Statewide General Freshwater Rules. Determine seasons and general rules applying to game fish or food fish you intend to fish.

2 Choose:

The location you are going to fish and check that area for Special Rule listings. Special Rules are divided into four areas: Westside Rivers, Westside Lakes, Eastside Rivers and Eastside lakes. RIVERS lists rivers, streams and beaver ponds. LAKES lists lakes, ponds, and reservoirs. All COLUMBIA RIVER special rules are listed in the EASTSIDE RIVERS section. See map below for additional information.

3 If your area is listed in a Special Rules section:

Read Special Rules Instructions on bottom of page 53. If your area is NOT listed in the Special Rules then the Statewide General Freshwater Rules apply.

4 The following terms are used frequently in the Special Rules:

Catch and Release, Chumming, Daily Limit, Fly Fishing Only, Juvenile Only, Landlocked Salmon Rules, Length, Maximum Size, Minimum Size, Night Closure, Non-Buoyant Lure Restriction, Selective Gear Rules, Wild Cutthroat Release, Wild Steelhead Release. Definitions can be found on pages 10 and 11.



Statewide General Freshwater Rules



Tackle

Hook and line angling only. Barbed or barbless hooks may be used, and a hook may be single, double, or treble, but not more than one line with up to three hooks per angler.

Single pointed barbless hooks are required in areas designated as "fly fishing only" or "selective gear rules," and while fishing for STURGEON.

All fishing gear must be kept in immediate control and may not be left unattended while fishing. Rodholders may be used; the rod must be easily removed without delay; rod may be left in holder while playing the fish. Downriggers may be used if the line releases from the downrigger while playing and landing the fish.

A club or dipnet may be used to assist landing a legal fish taken by legal gear. A gaff hook may not be used.

It is unlawful to chum or broadcast any substance to attract game fish, unless specifically authorized by Special Rules.

Where use of bait is prohibited, or where lures or flies are used voluntarily, fish may be caught and released until the daily limit is retained. If any fish has swallowed the hook or is hooked in the gill, eye, or tongue, it should be kept if legal to do so.

Seasons

The following rules and seasons apply **unless listed otherwise in the Special Rules (page 55-118).**

Freshwater areas are open 24 hours per day when open.



LAKES, PONDS AND RESERVOIRS not listed in the SPECIAL RULES are open to fishing for GAME FISH (except Dolly Varden/ Bull Trout and grass carp) YEAR-ROUND.



RIVERS, STREAMS AND BEAVER PONDS not listed in the SPECIAL RULES are open to fishing for GAME FISH (except Dolly Varden/Bull Trout and grass carp) JUNE 1- OCTOBER 31.



WILD STEELHEAD RELEASE is in effect **year-round** in all freshwater areas, unless specifically exempted in the SPECIAL RULES.



ALL FRESHWATER AREAS not listed in the SPECIAL RULES are open year-round to fishing for STURGEON, COMMON CARP, SHAD AND SMELT and CLOSED to fishing for SALMON, DOLLY VARDEN/BULL TROUT and GRASS CARP.

* All SALMON seasons within Grays Harbor and its tributaries subject to change based on outcome of state/tribal agreement.

Sturgeon

STURGEON Catch Record Card required in Grays Harbor and Willapa Bay and Columbia-Snake River drainages, including all tributaries to these systems. Return STURGEON Catch Record Card by June 30. **Annual STURGEON limit is 10 fish.**

Single-pointed barbless hooks and bait are required to fish for STURGEON. Immediately release any STURGEON not to be retained. **STURGEON fishing is not allowed at night.**

In the field, it is unlawful to possess any STURGEON from which the head or tail have been removed, and eggs must be retained with carcass of fish from which they came.

TAGGED STURGEON: Do not remove tags from fish not of legal size or that will not be retained, but record: tag number and color, date and location of catch, fish length, your name and address. If fish is retained, remove tag and send with above information to WDFW Columbia River office.

For STURGEON RULES in the Columbia and Snake River tributaries above Bonneville Dam, see rules for adjoining mainstem waters.

Special Rules Instructions

The Special Rules sections list all freshwater areas where the Statewide General Freshwater Rules have been modified.

Statewide rules remain in effect throughout the Special Rules section, unless otherwise specified.

For all game fish and SALMON the Special Rules show all of the fishing opportunity for each area listed.

In the Special Rules sections **Statewide rules** means the statewide rules apply for minimum size and daily limit. The terms **All Game Fish** and **Other Game Fish** include the Game Fish species on page 9, except DOLLY VARDEN/BULL TROUT and GRASS CARP.



EULACHON (Columbia River smelt) may not be retained in the Columbia River or its tributaries.

The term TROUT includes: BROWN, CUTTHROAT, RAINBOW, LAKE, GOLDEN and EASTERN BROOK TROUT; KOKANEE; LANDLOCKED ATLANTIC, COHO, AND CHINOOK SALMON; AND STEELHEAD.

County references after lakes or streams are there to make it easier to locate the waters listed, or to differentiate between two places with the same name. They do not mean that the rules apply only to the portion of water in that county.

References in the Special Rules to "internal combustion engines prohibited" or "use of motors prohibited" refer to rules you must follow when fishing is your primary activity.

Wild STEELHEAD may only be kept where specifically authorized in the Special Rules.

For SMELT, COMMON CARP, SHAD, and STURGEON, the Statewide Rules apply unless one of these four species is listed in the Special Rules.

In the Special Rules, all seasons for named lakes in Grant and Adams counties apply to inlet and outlet streams. In Grant, Adams, Franklin, Okanogan and Douglas counties, you may fish up to the base of all man-made dams or other obstructions, (in listed and unlisted areas), except Zosel Dam.

An "open" listing does not authorize anglers to trespass on private property (which often includes the bed of the stream) or reservation lands. Please respect reservation boundaries and contact the affected tribe before entering reservation lands or waters.




Lakes with this icon have lake access areas.



Statewide General Freshwater Rules

Game Fish

Possession Limit for Game Fish is 2 Daily Limits in any form.

SPECIES	MIN. SIZE	DAILY LIMIT	ADDITIONAL RULES	
BASS	None	5	No more than 3 over 15". May be caught, retained, and released alive from a livewell until a daily limit is in possession.	
TIGER MUSKELLUNGE (MUSKY)	36"	1		
WALLEYE	18"	5	No more than 1 over 24" in length. May be caught, retained, and released alive from a livewell until a daily limit is in possession.	
WHITEFISH	None	15		
BURBOT (FRESHWATER LING)	None	5	Set lines with not more than 10 hooks may be used for BURBOT where listed in the Special Rules. Set lines must be clearly identified with the angler's name and address.	
CHANNEL CATFISH	12"	5	No more than 1 over 24". Minimum size and daily limit applies only in lakes, ponds and reservoirs.	
CRAPPIE, GRAYLING, NORTHERN PIKE, NORTHERN PIKEMINNOW, PEAMOUTH CHUB, PERCH, SUCKERS, SUNFISH, CATFISH (except channel), BULLFROGS	None	No limit	BULLFROGS may be taken by angling, hand-dip netting, spearing (gigging) or with bow-and-arrow.	
GRASS CARP			Season CLOSED	
TROUT	The combined daily limit for an angler that fishes in both rivers and lakes on the same day is 5 TROUT. In the combined daily limit only 2 TROUT may be from rivers, except as provided for EASTERN BROOK TROUT.			
	RIVERS, STREAMS & BEAVER PONDS:			
Brown Trout	Cutthroat Trout	8"	2	When fishing with bait, all TROUT (except STEELHEAD) equal to or greater than the minimum size are counted as part of the daily limit whether kept or released.
Rainbow Trout	Lake Trout			
Golden Trout	Kokanee	LAKES, PONDS & RESERVOIRS:		
Landlocked Atlantic, Chinook, and Coho Salmon		None	5	
EASTERN BROOK TROUT		None	5	In rivers, anglers may keep up to 5 EASTERN BROOK TROUT, but no more than 5 TROUT total and no more than 2 can be other TROUT species.
STEELHEAD		20"	2	No more than 2 of the TROUT combined daily limit for rivers and lakes may be STEELHEAD. Annual limit 30. Steelhead may be caught and released until the daily limit is retained.
<div style="border: 1px solid black; border-radius: 15px; padding: 10px; display: inline-block;"> <p>WILD STEELHEAD RELEASE is required year-round in freshwater areas, unless specifically exempted in the Special Rules.</p> </div>				
DOLLY VARDEN/BULL TROUT	When open under the special rules, count as part of the TROUT combined daily limit for rivers and lakes.			

Food Fish

SPECIES	MIN. SIZE	DAILY LIMIT	ADDITIONAL RULES/POSSESSION LIMITS
COMMON CARP, SHAD	None	No limit	Possession limit - No limit. COMMON CARP may also be taken by spear or bow-and-arrow.
SALMON			Possession limit - 2 daily limits in fresh form. An additional 40 pounds of SALMON may be possessed in frozen or processed form. ATLANTIC SALMON may be retained during any open trout or salmon fishery. There is no size limit or daily limit for ATLANTIC SALMON.
EULACHON (Columbia River Smelt)			Season CLOSED - Columbia River and tributaries.
OTHER SMELT and EULACHON outside the Columbia River system	None	10 lbs. (see note)	Possession limit - 1 daily limit in fresh form. Additional SMELT may be possessed in a frozen or processed form. All SMELT must be kept until the limit is reached. SMELT may be taken by dip net. Note: Daily limit is 10 lbs. in the aggregate with herring, sardines, sandlance and anchovies.
STURGEON See Special Rules for waters upstream of Bonneville Dam.	42"	1	Maximum size 60". Possession limit - 2 daily limits. Annual limit 10.

Special Rules - Westside Rivers



WATER	SPECIES	SEASON	MIN. SIZE	DAILY LIMIT	ADDITIONAL RULES
ABERNATHY CREEK (Cowlitz Co.) from mouth (Hwy. 4 Bridge) to Abernathy Falls	TROUT Other Game Fish	June 1-Mar. 15 June 1-Mar. 15	12"	2 Statewide rules	Wild CUTTHROAT release. CLOSED to fishing for STEELHEAD June 1-Oct. 31. CLOSED WATERS - from posted markers 500' below salmon hatchery upstream to Abernathy Falls.
ALDER CREEK (Cowlitz Co.)		CLOSED WATERS			
BAKER RIVER (Skagit Co.)		CLOSED WATERS - from mouth to Baker River fish barrier dam June 1-Aug. 31.			
BARNABY SLOUGH (Skagit Co.)		CLOSED WATERS			
BEAR RIVER (Pacific Co.) from mouth (Hwy. 101 Bridge) to Lime Quarry Rd. (approximately 2 river miles)	All Game Fish	June 1-Feb. 29			Catch-and-release. Single point barbless hooks required July 1-Jan. 31.
	SALMON	July 1-Jan. 31	12"	6	SALMON - no more than 2 adults. Wild adult COHO release. Single point barbless hooks required.
from Lime Quarry Rd. upstream	All Game Fish	June 1-Feb. 29			Catch-and-release and selective gear rules.
BEAVER CREEK (Thurston Co.)					See Black River.
BEAVER CREEK (tributary to Elochoman River) (Wahkiakum Co.)		CLOSED WATERS			
BEAVER PONDS in Kitsap Co., and those ponds in Mason Co. on Tahuya Peninsula west of Belfair-Bremerton Hwy. (SR3)	TROUT Other Game Fish	Last Sat. in Apr.-Oct. 31 Last Sat. in Apr.-Oct. 31	None	2 Statewide rules	
BERRY CREEK (tributary to Nisqually River) (Lewis Co.)	All Game Fish	June 1-Oct. 31		Statewide rules	Selective gear rules.
BIG BEAR CREEK (tributary of Sammamish River) (Snohomish/King Co.)		CLOSED WATERS			
BIG BEAVER CREEK (Whatcom Co.) from Ross Lake upstream including tributary streams, and beaver ponds that are tributaries to Big Beaver Creek	All Game Fish	July 1-Oct. 31			Catch-and-release, selective gear rules. CLOSED WATERS - from closed water markers on Ross Lake upstream 1/4 mile.
BIG BEEF CREEK (Kitsap Co.) from Seabeck Hwy. bridge to Lake Symington	All Game Fish	June 1-Aug. 31	8"	2	CLOSED to fishing for CUTTHROAT. Waters within 100 ft. of the Seabeck Highway NW Big Beef Creek Bridge - CLOSED to fishing Aug. 1- Aug. 31.
BIG QUILCENE RIVER					See Quilcene River.
BIG RIVER (Clallam Co.)	TROUT Other Game Fish	June 1-Feb. 29 June 1-Feb. 29	14"	2 Statewide rules	Wild STEELHEAD may be retained Dec. 1-Feb. 29.
BLACK RIVER (Thurston Co.) from mouth to Black Lake and all tributaries west of I-5 including Waddell Creek, Mima Creek, Dempsey Creek, Beaver Creek, Salmon Creek and Blooms Ditch	TROUT Other Game Fish	June 1-Oct. 31 June 1-Oct. 31	14"	2 Statewide rules	ALL SPECIES - selective gear rules.
BLOOMS DITCH					See Black River.
BLUE CREEK (Lewis Co.)		CLOSED WATERS - from mouth to Spencer Rd.			



Special Rules - Westside Rivers

WATER	SPECIES	SEASON	MIN. SIZE	DAILY LIMIT	ADDITIONAL RULES
BOGACHIEL RIVER (Clallam Co.) from mouth to Hwy. 101 Bridge	TROUT Other Game Fish	June 1-Apr. 30 June 1-Apr. 30	14"	2 Statewide rules	TROUT - 1 wild STEELHEAD per day may be retained Dec. 1-Apr. 30.
	SALMON	July 1-Nov. 30	12"	6	SALMON - no more than 2 adults.
In addition to the rules listed above, there is a season limit of 5 wild STEELHEAD from the Quillayute River System (May 1, 1999-Mar. 31, 2000). The Quillayute River System means the Bogachiel, Calawah, Dickey, Sol Duc and Quillayute Rivers. A new season limit begins April 1, 2000.					
from Hwy. 101 Bridge to Olympic National Park boundary	TROUT Other Game Fish	June 1-Apr. 30 June 1-Apr. 30	14"	2 Statewide rules	ALL SPECIES - selective gear rules Dec. 1-Apr. 30.
BOUNDARY CREEK (Lyre River) (Clallam Co.)		CLOSED WATERS			
BOXLEY CREEK (North Bend) (King Co.)		CLOSED WATERS - from mouth to falls (located approximately River Mile 0.9).			
BURLEY CREEK (Kitsap Co.)	TROUT Other Game Fish	June 1-Feb. 29 June 1-Feb. 29	14"	2 Statewide rules	
BUTTER CREEK (Lewis Co.)	TROUT Other Game Fish	June 1-Oct. 31 June 1-Oct. 31	10"	2 Statewide rules	ALL SPECIES - selective gear rules.
CALAWAH RIVER (Clallam Co.) from mouth to Hwy. 101 Bridge	TROUT Other Game Fish	June 1-Apr. 30 June 1-Apr. 30	14"	2 Statewide rules	TROUT - 1 wild STEELHEAD per day may be retained Dec. 1-Apr. 30.
	SALMON	July 1-Nov. 30	12"	6	SALMON - no more than 2 adults.
In addition to the rules listed above, there is a season limit of 5 wild STEELHEAD from the Quillayute River System (May 1, 1999-Mar. 31, 2000). The Quillayute River System means the Bogachiel, Calawah, Dickey, Sol Duc and Quillayute Rivers. A new season limit begins April 1, 2000.					
from Hwy. 101 Bridge to forks	TROUT Other Game Fish	June 1-Apr. 30 June 1-Apr. 30	14"	2 Statewide rules	ALL SPECIES - selective gear rules Dec. 1-Apr. 30.
South Fork, from mouth to Olympic National Park boundary	TROUT Other Game Fish	June 1-Feb. 29 June 1-Feb. 29	14"	2 Statewide rules	ALL SPECIES - selective gear rules Dec. 1-Feb. 29.
CAMPBELL CREEK (Mason Co.)		CLOSED WATERS			
CANYON CREEK (Clark Co.)	TROUT Other Game Fish	June 1-Oct. 31 June 1-Oct. 31	8"	5 Statewide rules	
CANYON CREEK (Mason Co.)		CLOSED WATERS			
CANYON CREEK (South Fork Stillaguamish River) (Snohomish Co.) mouth to forks	TROUT Other Game Fish	June 1-Feb. 29 June 1-Feb. 29	14"	2 Statewide rules	Wild STEELHEAD may be retained Dec. 1-Feb. 29.
CARBON RIVER (Pierce Co.) from mouth to Voight Creek	TROUT Other Game Fish	June 1-Mar. 31 June 1-Mar. 31	14"	2 Statewide rules	Wild STEELHEAD may be retained Dec. 1-Jan. 31.
	SALMON	Sept. 1-Nov. 30	12"	6	SALMON - no more than 4 adults, but only 2 adult CHINOOK. Release all PINK and CHUM SALMON.
from Voight Creek to Hwy. 162 Bridge	TROUT Other Game Fish	June 1-Mar. 31 June 1-Mar. 31	14"	2 Statewide rules	Wild STEELHEAD may be retained Dec. 1-Jan. 31.
CASCADE RIVER (Skagit Co.) from mouth to Rockport-Cascade Road Bridge	TROUT Dolly Varden/bull trout Other Game Fish	Oct. 1-Feb. 29 Oct. 1-Feb. 29 Oct. 1-Feb. 29	14" 20"	2 Statewide rules	DOLLY VARDEN/BULL TROUT - may be retained as part of TROUT daily limit. Wild STEELHEAD may be retained Dec. 1-Feb. 29.
	SALMON	Oct. 1-Nov. 30	12"	2	Wild COHO release.

(continued on next page)

Special Rules - Westside Rivers



WATER	SPECIES	SEASON	MIN. DAILY		ADDITIONAL RULES
			SIZE	LIMIT	
CASCADE RIVER (Skagit Co.) (cont.) from Rockport-Cascade Road Bridge upstream	TROUT	June 1-Feb. 29	14"	2	DOLLY VARDEN/BULL TROUT - may be retained as part of TROUT daily limit. Wild STEELHEAD may be retained Dec. 1-Feb. 29.
	Dolly Varden/bull trout	June 1-Feb. 29	20"		
	Other Game Fish	June 1-Feb. 29		Statewide rules	
CEDAR CREEK (tributary of North Fork Lewis) (Clark Co.) from mouth to Grist Mill Bridge	TROUT	June 1-Mar. 15	12"	2	Wild CUTTHROAT release.
	Other Game Fish	June 1-Mar. 15		Statewide rules	
CLOSED WATERS: from the Grist Mill Bridge to 100' upstream of the falls.					
CEDAR CREEK (Jefferson Co.)	TROUT	June 1-Feb. 29	14"	2	Wild STEELHEAD may be retained Dec. 1-Feb. 29.
	Other Game Fish	June 1-Feb. 29		Statewide rules	
CEDAR RIVER (King Co.)	CLOSED WATERS				
CHAMBERS CREEK ESTUARY (Pierce Co.) downstream of markers 400' below the Boise-Cascade Dam (near West Tacoma Mill) to Burlington Northern Railroad Bridge	TROUT	July 1-Nov. 15	14"	2	SALMON - no more than 2 adults.
	Other Game Fish	July 1-Nov. 15		Statewide rules	
	SALMON	July 1-Nov. 15	12"	6	
Marine Area 13 rules apply downstream of Burlington Northern Railroad Bridge.					
CHEHALIS RIVER (Grays Harbor Co.) from mouth (Hwy. 101 bridge in Aberdeen) to Porter Bridge See * page 53.	TROUT	June 1-Apr. 15	14"	2	ALL SPECIES - single point barbless hooks required Oct. 1-Nov. 15.
	Other Game Fish	June 1-Apr. 15		Statewide rules	
	SALMON	May 1-July 31	12"	6	
		Oct. 1-Nov. 15	12"	6	
	Nov. 16-Jan. 31	12"	6	SALMON - no more than 2 adults. Release adult CHINOOK. Wild adult COHO release.	
from Porter Bridge to high bridge on Weyerhaeuser 1000 line approximately 400 yards downstream of Roger Creek See * page 53	TROUT	June 1-Apr. 15	14"	2	ALL SPECIES - single point barbless hooks required Oct. 1-Nov. 15.
	Other Game Fish	June 1-Apr. 15		Statewide rules	
	SALMON	May 1-July 31	12"	6	
		Oct. 16-Nov. 15	12"	6	
	Nov. 16-Jan. 31	12"	6	SALMON - no more than 2 adults. Release adult CHINOOK. Wild adult COHO release.	
CHEHALIS RIVER, SOUTH FORK (Lewis Co.) from mouth to Hwy. bridge at Boistfort	TROUT	June 1-Apr. 15	14"	2	Statewide rules
	Other Game Fish	June 1-Apr. 15			
CHIMACUM CREEK (Jefferson Co.) from mouth to Ness's Corner Rd.	TROUT	June 1-Aug. 31	14"	2	Statewide rules
	Other Game Fish	June 1-Aug. 31			
from Ness's Corner Rd. upstream	TROUT	June 1-Oct. 31	14"	2	Statewide rules
	Other Game Fish	June 1-Oct. 31			
CISPUS RIVER (Lewis Co.) from posted markers at the Lewis County PUD kayak launch upstream to the North Fork	All Game Fish	June 1-Oct. 31	Statewide rules		STEELHEAD only.
	STEELHEAD	Nov. 1-May 31	20"	2	
	SALMON	Year-round	8"	6	



Special Rules - Westside Rivers

WATER	SPECIES	SEASON	MIN. SIZE	DAILY LIMIT	ADDITIONAL RULES
CISPUS RIVER, NORTH FORK (Lewis Co.)	TROUT Other Game Fish	June 1-Oct. 31 June 1-Oct. 31	8"	2 Statewide rules	TROUT - no more than 1 over 12".
CLALLAM RIVER (Clallam Co.)	TROUT Other Game Fish	June 1-Feb. 29 June 1-Feb. 29	14"	2 Statewide rules	
CLEARWATER RIVER (Jefferson Co.) from mouth to Snahapish River	TROUT Other Game Fish	June 1-Apr. 15 June 1-Apr. 15	14"	2 Statewide rules	TROUT - 1 Wild STEELHEAD per day may be retained Dec. 1-Apr. 15.
	SALMON	Sept. 1-Nov. 30	12"	6	SALMON - no more than 2 adults. Wild adult COHO release.
ALL SPECIES - single point barbless hooks required Sept. 1-Nov. 30. In addition to the above regulations, there is a season limit of 2 Wild STEELHEAD May 1, 1999-Mar. 31, 2000. A new season limit begins April 1, 2000.					
from Snahapish River upstream	TROUT Other Game Fish	June 1-Oct. 31 June 1-Oct. 31	14"	2 Statewide rules	
CLOQUALLUM CREEK (Grays Harbor Co.) from mouth to Hwy. 8 Bridge	TROUT Other Game Fish	June 1-Mar. 31 June 1-Mar. 31	14"	2 Statewide rules	
	TROUT Other Game Fish	June 1-Feb. 29 June 1-Feb. 29	14"	2 Statewide rules	
from Hwy. 8 Bridge to the 2nd Bridge on Cloquallum Rd.	TROUT Other Game Fish	June 1-Feb. 29 June 1-Feb. 29	14"	2 Statewide rules	
CLOUGH CREEK (North Bend) (King Co.)		CLOSED WATERS			
CLOVER CREEK (Pierce Co.) within boundaries of McChord Air Force Base	TROUT Other Game Fish	June 1-Oct. 31 June 1-Oct. 31	12"	2 Statewide rules	ALL SPECIES - selective gear rules.
COAL CREEK (Cowlitz Co.) from mouth to 400' below falls	TROUT Other Game Fish	June 1-Feb. 29 June 1-Feb. 29	14"	2 Statewide rules	Wild CUTTHROAT release.
COAL CREEK (tributary of Lake Washington) (King Co.)		CLOSED WATERS			
COAL CREEK (near Snoqualmie) (King Co.) from mouth to Hwy. I-90	TROUT Other Game Fish	Last Sat. in Apr.-Oct. 31 Last Sat. in Apr.-Oct. 31	None	2 Statewide rules	Juveniles only (under 15 years old).
COLUMBIA RIVER					See Special Rules Eastside Rivers.
CONNELLY CREEK and all tributaries (Lewis Co.)		CLOSED WATERS - from 400' below the city of Morton dam upstream.			
COPALIS RIVER (Grays Harbor Co.) from mouth to Carlisle Bridge	TROUT Other Game Fish	June 1-Feb. 29 June 1-Feb. 29	14"	2 Statewide rules	
	SALMON	July 1-Jan. 31	12"	6	SALMON - no more than 2 adults.
from Carlisle Bridge upstream	TROUT Other Game Fish	June 1-Feb. 29 June 1-Feb. 29	14"	2 Statewide rules	
COUGAR CREEK (tributary to Yale Reservoir) (Cowlitz Co.)	All Game Fish	June 1-Aug. 31		Statewide rules	
COULTER CREEK (Kitsap/Mason Co.)	TROUT Other Game Fish	June 1-Oct. 31 June 1-Oct. 31	14"	2 Statewide rules	
COWEEMAN RIVER (Cowlitz Co.) from mouth to Mulholland Creek	TROUT Other Game Fish	June 1-Mar. 15 June 1-Mar. 15	12"	2 Statewide rules	Wild CUTTHROAT release.

Special Rules - Westside Rivers



WATER	SPECIES	SEASON	MIN. SIZE	DAILY LIMIT	ADDITIONAL RULES
COWLITZ RIVER (Cowlitz/Lewis Co.) from boundary markers at mouth to barrier dam	TROUT Other Game Fish	June 1-Mar. 31 June 1-Mar. 31	12"	5 Statewide rules	TROUT - no more than 2 over 20". Wild CUTTHROAT release. In addition, all STEELHEAD with missing right ventral fin must be released. STEELHEAD only. All STEELHEAD with missing right ventral fin must be released. Season limit of 5 SALMON Apr. 1 through July 31, 1999. SALMON - no more than 2 adults of which no more than 1 may be an adult CHINOOK through Dec. 31. Wild COHO release. Release all CHUM. From Blue Creek upstream to Mill Creek, CHINOOK over 28" in length must be released Oct. 1-Dec. 31.
	STEELHEAD	Apr. 1-May 31	20"	2	
	SALMON	May 1-July 31	12"	1	
	SALMON	Aug. 1-Apr. 30	12"	6	
	EULACHON	CLOSED			
	Additional rules for Mill Creek to Barrier Dam upstream from a line from Mill Creek to a boundary marker on the opposite shore. (1) CLOSED WATERS - from Barrier Dam downstream 400'. (2) ALL SPECIES - night closure and non-buoyant lure restriction Apr. 1-Oct. 31. (3) Fishing from boats prohibited at all times. (4) Fishing from south side of river is prohibited for ALL SPECIES May 1-June 15. (5) Hours of access to this area are 4:00 a.m.-10:00 p.m. daily.				
from upstream boundary of Lake Scanewa (Cowlitz Falls Reservoir) to the confluence of Muddy Fork and Ohanapecosh Rivers	All Game Fish	Year-round		Statewide rules	SALMON - no more than 2 adults. Wild COHO release.
	SALMON	Year-round	8"	6	
COWLITZ RIVER, Clear Fork and Muddy Fork (Lewis Co.)	TROUT Other Game Fish	June 1-Oct. 31 June 1-Oct. 31	8"	5 Statewide rules	TROUT - no more than 1 over 12".
CRANBERRY CREEK (Mason Co.)	CLOSED WATERS - from mouth to Lake Limerick.				
CURLEY CREEK (Kitsap Co.)	TROUT Other Game Fish	June 1-Feb. 29 June 1-Feb. 29	14"	2 Statewide rules	
DAKOTA CREEK (Whatcom Co.) from mouth to Giles Rd. Bridge	All Game Fish	June 1-Oct. 31		Statewide rules	Creek mouth defined as line from outermost headland on south bank to house at 1285 Runge Ave., Blaine, WA (1/4 mile downstream of Blaine Rd. Bridge).
	SALMON	Oct. 1-Dec. 31	12"	2	
DEEP CREEK (Clallam Co.)	CLOSED WATERS				
DEEP RIVER (Wahkiakum Co.) from mouth to town bridge	TROUT Other Game Fish	Year-round Year-round	14"	2 Statewide rules	Wild CUTTHROAT release.
	SALMON	June 1-July 31 Aug. 1-Dec. 31	12" 14"	6 6	JACKS only. SALMON - no more than 2 adults. Wild COHO release.
	from town bridge upstream	TROUT Other Game Fish	Year-round Year-round	14"	2 Statewide rules
DEER CREEK and LITTLE DEER CREEK (tributaries to North Fork Stillaguamish) (Skagit Co.)	CLOSED WATERS				
DEER CREEK (Mason Co.)	CLOSED WATERS				
DEMPSEY CREEK	See Black River.				
DESCHUTES RIVER (Thurston Co.) downstream of lowest Tumwater Falls fish ladder	See Capitol Lake.				

(continued on next page)

Selected Washington Game Fish



Rainbow Trout

Body color is variable and may be silvery in lakes and reservoirs. It has a red to pink streak on its side and irregular spotting. There are no teeth on the back of the tongue.



Steelhead (Female)

Steelhead are ocean-run rainbow which run in both summer and winter seasons, returning after one to three years at sea.



Cutthroat Trout

Body color is variable. The maxillary (upper jaw bone) usually extends beyond the margin of the eye. The hyoid teeth are behind the tongue. There may be a red or orange slash on the underside of the jaw. Spotting is more closely grouped toward the tail. Sea-run coastal cutthroat return in fall after one year in an estuary.



Brown Trout

This trout's back is brown or olive with large spots. Sides are light brown to yellowish with large dark spots surrounded by halos of blue-gray. The tail has few spots.



Golden Trout

Coloration is brilliant and distinct with a green back and gold-toned sides. There are a few spots below mid-point of the body and white tips on the dorsal, anal and pelvic fins. Parr marks show on the side of the body.



Brook Trout

Dark green or blue with white belly, it's upper body and dorsal fin have wormlike markings. It's sides have yellow and pink spots with blue rings. The lower fins are white-tipped and the tail is square.



Lake Trout (Mackinaw)

Dark gray or gray green above with a light gray to white belly. Colored spots are absent, fins have small white borders, and the tail is forked. It inhabits large, deep lakes.



Dolly Varden/Bull Trout

This fish is olive green to brown above and on the sides with no wormlike markings. There are cream or crimson spots. The tail is slightly forked. Dolly Varden are a sea-run version, more silvery in color, and spend one year in an estuary. Bull trout are found in Eastern and Western Washington, usually in larger reservoirs.



Kokanee (Silver Trout)

It's back is greenish blue to silver with faint speckling. The sides and belly are silvery with no distinct spotting. When kokanee spawn in fall, their sides turn red to scarlet. The inside of the mouth is white, not black as in some salmon.



Whitefish

Coloration is light grayish-blue on black with silvery sides and a dull, whitish belly. It has large scales, and a small mouth without teeth.

Selected Washington Game Fish



Largemouth Bass

This bass is dark green on the back and sides, with a dark, horizontal band along its sides. The belly is white. The large jaw, when closed, extends behind the eye.



Smallmouth Bass

This bass is dark olive to brown on the back, with a white belly. The sides are bronze and have dark vertical bands. The small jaw does not extend behind the eyes.



Bluegill

The bluegill is olive green to bluish with a blue and orange lower body. It has vertical bars on each side and solid black gill opercular lobes.



Walleye

Coloration is black to brown on a whitish background. The lower portion of the tail fin is also whitish. It has a dark spot on the first dorsal fin, but no strong cross bars on the sides. The teeth are elongated.



Yellow Perch

This perch has a greenish to yellow body, a white belly, and vertical dark crossbars on each side. There are no prominent teeth.



Crappie

The body is silvery, with dark spots. The fins have dark bands. White crappie may have vertical bars on the sides.



Bullhead

The body is darkish-black to brown. It's head is not as flat as a channel catfish. The cat-like barbels on it's mouth are brown or yellow. The skin has no scales, there are no spots on the side, and the tail is not forked.



Channel Catfish

The body goes from blackish to silvery to white on the sides. There may be some small irregular spots on the sides. It's skin lacks scales. It has cat-like black barbels on the mouth and jaw, a flat head and forked tail.

GAME FISH AND WILDBIRD POSTER/PRINTS AVAILABLE

Illustrations on these two pages are taken from game fish posters/prints which measure 2' x 3'. The color is magnificent and they're 100% scientifically accurate. Perfect for your office or den, or as a thoughtful gift. Prices are \$9.95-\$14.95, plus \$3.50 for shipping and handling.

Poster/Prints Available:

Trout, Salmon, and Char • Western Game Fish
Warmwater Game Fish • Freshwater Bass and more.
Winter and Summer Wildbirds • Birds of Prey • Hummers
Call or write for a free catalog:
Windsor Publications, Inc.
1000 S. Bertelsen Road #14
Eugene, Oregon 97402
1-800-635-4194



Special Rules - Westside Rivers

WATER	SPECIES	SEASON	MIN. SIZE	DAILY LIMIT	ADDITIONAL RULES	
DESCHUTES RIVER (Thurston Co.) (cont.) from the Old Hwy 99 Bridge on Capitol Blvd. in Tumwater upstream to the Henderson Blvd. Bridge near Pioneer Park	TROUT	June 1-Mar. 31	14"	2	Statewide rules	
	Other Game Fish	June 1-Mar. 31				
	SALMON	July 1-Nov. 30	12"	6	SALMON - no more than 2 adults. Release all COHO.	
ALL SPECIES - night closure and non-buoyant lure restriction Aug. 1-Nov. 30. CLOSED WATERS - from 400' below lowest Tumwater Falls fish ladder to the Old Hwy. 99 Bridge on Capitol Blvd. in Tumwater.						
from the Henderson Blvd. Bridge near Pioneer Park upstream	All Game Fish	June 1-Mar. 31			Catch-and-release except up to 2 hatchery STEELHEAD may be retained. Selective gear rules.	
	SALMON	July 1-Nov. 30	12"	6	SALMON - no more than 2 adults. Selective gear rules. Release all COHO.	
DEWATTO RIVER (Mason Co.) from mouth to Dewatto-Holly Rd. Bridge	All Game Fish	June 1-Feb. 29			Catch-and-release.	
	SALMON	Sept. 16-Oct. 31	12"	2	COHO SALMON only.	
	All Game Fish	June 1-Feb. 29			Catch-and-release and selective gear rules.	
from Dewatto-Holly Rd. Bridge to bridge on Bear Creek-Dewatto Rd.	All Game Fish	June 1-Feb. 29			Catch-and-release and selective gear rules.	
from Bear Creek-Dewatto Rd. Bridge upstream	All Game Fish	June 1-Oct. 31			Catch-and-release and selective gear rules.	
DICKEY RIVER (Clallam Co.) and all forks from mouth to East Fork Dickey River including Olympic Nat. Park	TROUT	June 1-Apr. 30	14"	2	TROUT - 1 wild STEELHEAD per day may be retained Dec. 1-Apr. 30.	
	Other Game Fish	June 1-Apr. 30				
	SALMON	July 1-Nov. 30	12"	6	SALMON - no more than 2 adults.	
In addition to the above rules, there is a season limit of 5 wild STEELHEAD from the Quillayute River System (May 1, 1999-Mar. 31, 2000). The Quillayute River System means the Bogachiel, Calawah, Dickey, Sol Duc and Quillayute Rivers. A new season limit begins April 1, 2000.						
from East Fork Dickey River upstream (all forks)	TROUT	June 1-Apr. 30	14"	2	TROUT - 1 wild STEELHEAD per day may be retained Dec. 1-Apr. 30.	
	Other Game Fish	June 1-Apr. 30				
In addition to the above rules, there is a season limit of 5 wild STEELHEAD from the Quillayute River System (May 1, 1999-Mar. 31, 2000). The Quillayute River System means the Bogachiel, Calawah, Dickey, Sol Duc and Quillayute Rivers. A new season limit begins April 1, 2000.						
DOSEWALLIPS RIVER (Jefferson Co.) from mouth to Hwy. 101 Bridge	All Game Fish	June 1-Aug. 31			Catch-and-release except up to 2 hatchery STEELHEAD may be retained.	
	All Game Fish	Nov. 1-Feb. 29			Catch-and-release except up to 2 hatchery STEELHEAD may be retained.	
	SALMON	Nov. 1-Dec. 15	12"	2	CHUM SALMON only.	
	from Hwy. 101 Bridge to Mason Co. PUD #1 overhead electrical distribution line	All Game Fish	June 1-Aug. 31			Catch-and-release except up to 2 hatchery STEELHEAD may be retained.
		All Game Fish	Nov. 1-Feb. 29			Catch-and-release except up to 2 hatchery STEELHEAD may be retained.
	from Mason Co. PUD #1 overhead electrical distribution line to Olympic National Park boundary about 3/4 mile downstream of falls	All Game Fish	June 1-Feb. 29			Catch-and-release except up to 2 hatchery STEELHEAD may be retained.

Special Rules - Westside Rivers



WATER	SPECIES	SEASON	MIN. SIZE	DAILY LIMIT	ADDITIONAL RULES
DUCKABUSH RIVER (Jefferson Co.) from mouth to Mason Co. PUD #1 overhead electrical distribution line	All Game Fish	June 1-Aug. 31			Catch-and-release except up to 2 hatchery STEELHEAD may be retained.
	All Game Fish	Nov. 1-Feb. 29			Catch-and-release except up to 2 hatchery STEELHEAD may be retained.
	SALMON	Nov. 1-Dec. 15	12"	2	CHUM SALMON only.
from Mason Co. PUD #1 overhead electrical distribution line to the Olympic National Park boundary	All Game Fish	June 1-Feb. 29			Catch-and-release except up to 2 hatchery STEELHEAD may be retained.
DUNGENESS RIVER (Clallam Co.) from mouth to hatchery intake pipe at RM 11.3	TROUT	Oct. 16-Feb. 29	14"	2	Statewide rules
	Other Game Fish	Oct. 16-Feb. 29			
	SALMON	Oct. 16-Nov. 30	12"	2	COHO SALMON only.
	from the hatchery intake pipe at RM 11.3 to Gold Creek	TROUT	Oct. 16-Feb. 29	14"	2
Other Game Fish	Oct. 16-Feb. 29				
CLOSED WATERS - from the forks at Dungeness Forks Campground to Gold Creek.					
from Gold Creek upstream	TROUT	June 1-Oct. 31	14"	2	Statewide rules
	Other Game Fish	June 1-Oct. 31			
DUWAMISH RIVER					See Green River.
EAST TWIN RIVER (Clallam Co.)	TROUT	June 1-Feb. 29	14"	2	Statewide rules
	Other Game Fish	June 1-Feb. 29			
ELK RIVER (Grays Harbor Co.) from mouth (Hwy 105 Bridge) to confluence of east and middle branches See * page 53.	TROUT	June 1-Feb. 29	14"	2	Statewide rules
	Other Game Fish	June 1-Feb. 29			
	SALMON	Oct. 1-Nov. 30	12"	6	SALMON - no more than 2 adults. Release adult CHINOOK.
ALL SPECIES - Single point barbless hooks required Oct. 1-Nov. 30.					
from confluence of east and middle branches upstream	TROUT	June 1-Feb. 29	14"	2	Statewide rules
	Other Game Fish	June 1-Feb. 29			
ELOCHOMAN RIVER (Wahkiakum Co.) from mouth to West Fork	TROUT	June 1-Mar. 15	12"	5	TROUT - no more than 2 over 20". Wild CUTTHROAT release.
	Other Game Fish	June 1-Mar. 15			
	SALMON	Sept. 1-Dec. 31	12"	6	SALMON - no more than 2 adults. Release all CHUM. Wild COHO release. Upstream of Foster (Risk) Rd. Bridge CHINOOK over 28" in length must be released Oct. 1-Dec. 31.
	EULACHON	CLOSED			
ALL SPECIES - night closure and non-buoyant lure restriction Sept. 1-Oct. 31. CLOSED WATERS - from WDFW temporary rack downstream to Foster (Risk) Rd. Bridge while rack is installed in river; from a point 50' above to 100' below the outlet pipes from the most downstream Elochoman Hatchery rearing pond and extending 30' out from the south bank of the river; from 100' above the upper hatchery rack downstream to the Elochoman Hatchery Bridge located 400' below the upper hatchery rack; from West Fork upstream.					
ELWHA RIVER (Clallam Co.) from mouth to Aldwell Lake Dam	TROUT	June 1-Feb. 29	14"	2	Statewide rules
	Other Game Fish	June 1-Feb. 29			
	SALMON	Oct. 1-Nov. 15	12"	6	SALMON - COHO only, no more than 4 adults.

(continued on next page)



Special Rules - Westside Rivers

WATER	SPECIES	SEASON	MIN. SIZE	DAILY LIMIT	ADDITIONAL RULES
ELWHA RIVER (Clallam Co.) (cont.)	ALL SPECIES - Fishing from any floating device prohibited. CLOSED WATERS - from 200' downstream of the south spillway on Aldwell Lake Dam to Aldwell Dam; from approximately 50 yards upstream to 50 yards downstream of Elwha Tribal Hatchery outfall as posted.				
from Lake Aldwell to 400' below spillway at Lake Mills Dam, including all tributaries except Indian Creek	TROUT Other Game Fish	June 1-Oct. 31 June 1-Oct. 31	12"	2 Statewide rules	ALL SPECIES - selective gear rules.
FISHER SLOUGH (Skagit Co.) from mouth to Hwy. 530 Bridge	TROUT Other Game Fish	Year-round Year-round	14"	2 Statewide rules	Wild STEELHEAD may be retained Dec. 1-Feb. 29.
from Hwy. 530 Bridge upstream	TROUT Other Game Fish	June 1-Oct. 31 June 1-Oct. 31	14"	2 Statewide rules	
FISHTRAP CREEK (Whatcom Co.) from Koh Rd. to Bender Rd.	All Game Fish	June 1-Oct. 31		Statewide rules	Juveniles only (under 15 years old).
GERMANY CREEK (Cowlitz Co.) from mouth to end of Germany Creek Rd. (approximately 5 miles)	TROUT Other Game Fish	June 1-Mar. 15 June 1-Mar. 15	12"	2 Statewide rules	Wild CUTTHROAT release. CLOSED to fishing for STEELHEAD June 1-Oct. 31.
GOBAR CREEK (tributary to Kalama River) (Cowlitz Co.)	TROUT Other Game Fish	June 1-Mar. 15 June 1-Mar. 15	12"	2 Statewide rules	Wild CUTTHROAT release.
GOLDSBOROUGH CREEK (Mason Co.)	TROUT Other Game Fish	June 1-Feb. 29 June 1-Feb. 29	14"	2 Statewide rules	
GOODMAN CREEK (Jefferson Co.) outside Olympic National Park	TROUT Other Game Fish	June 1-Feb. 29 June 1-Feb. 29	14"	2 Statewide rules	TROUT - 1 wild STEELHEAD per day may be retained Dec. 1-Feb. 29.
GORST CREEK (Kitsap Co.)	TROUT Other Game Fish	June 1-Oct. 31 June 1-Oct. 31	14"	2 Statewide rules	
	CLOSED WATERS - from lower bridge on the Old Belfair Hwy. upstream (including tributaries).				
GOSNELL CREEK (tributary to Lake Isabella) (Mason Co.) and all tributaries	TROUT Other Game Fish	June 1-Oct. 31 June 1-Oct. 31	14"	2 Statewide rules	
GRAYS RIVER (Wahkiakum Co.) from mouth to South Fork	STEELHEAD	Sept. 1-Mar. 15	20"	2	STEELHEAD only.
	SALMON	Sept. 1-Oct. 31	12"	6	SALMON - no more than 2 adults. Wild COHO release. Release all CHUM. Upstream of the covered bridge, CHINOOK over 28" in length must be released Oct. 1-Oct. 31.
	EULACHON	CLOSED			
GRAYS RIVER, EAST FORK (Wahkiakum Co.)	TROUT Other Game Fish	June 1-Oct. 31 June 1-Oct. 31	14"	2 Statewide rules	ALL SPECIES - selective gear rules CUTTHROAT release.
GRAYS RIVER, WEST FORK (Wahkiakum Co.) mouth to hatchery road bridge	All Game Fish STEELHEAD	June 1-Aug. 31 Jan. 1-Mar. 15		Statewide rules 20" 2	STEELHEAD only.
GRAY WOLF RIVER (Clallam Co.) from mouth at Dungeness Forks Campground to bridge at RM 1		CLOSED WATERS			
from bridge at RM 1 upstream	TROUT Other Game Fish	June 1-Oct. 31 June 1-Oct. 31	14"	2 Statewide rules	ALL SPECIES - selective gear rules.
GREEN RIVER (Cowlitz Co.)	STEELHEAD	June 1-Nov. 30	20"	2	STEELHEAD only.
	SALMON	May 1-May 31	12"	6	SALMON - no more than 2 adults. Open from mouth to 400' below water intake at upper end of hatchery.

(continued on next page)

Special Rules - Westside Rivers



WATER	SPECIES	SEASON	MIN. SIZE	DAILY LIMIT	ADDITIONAL RULES
GREEN RIVER (Cowlitz Co.) (cont.)	SALMON	June 1-July 31	12"	6	SALMON - no more than 2 adults.
		Aug. 1-Nov. 30	12"	6	SALMON - no more than 2 adults of which no more than 1 may be an adult CHINOOK. Release all CHUM. Wild COHO release. CHINOOK over 28" in length must be released Oct. 1-Nov. 30.
ALL SPECIES - night closure and non-buoyant lure restriction from mouth to 400' below salmon hatchery rack Sept. 1-Oct. 31. CLOSED WATERS - all tributaries and from 2800 Bridge upstream; from 400' below to 400' above the salmon hatchery rack (when installed in the river), and from 400' below to 400' above the water intake at the upper end of the hatchery from Sept. 1-Nov. 30.					
GREEN (DUWAMISH) RIVER (King Co.) from mouth (First Ave. South Bridge) to the SR 167 Bridge	TROUT Other Game Fish	June 1-Feb. 29 June 1-Feb. 29	14"	2 Statewide rules	Wild STEELHEAD may be retained July 1-Feb. 29. Fishing from any floating device prohibited Nov. 1-Feb. 29.
	SALMON	Oct. 1-Dec. 31	12"	6	SALMON - no more than 2 adults. Release all CHINOOK.
ALL SPECIES - night closure and non-buoyant lure restriction Aug. 1-Nov. 30.					
from SR 167 Bridge to the Auburn 8th St. NE Bridge	TROUT Other Game Fish	June 1-Mar. 15 June 1-Mar. 15	14"	2 Statewide rules	Wild STEELHEAD may be retained July 1-Feb. 29. Fishing from any floating device prohibited Nov. 1-Mar. 15.
	SALMON	Oct. 1-Dec. 31	12"	6	SALMON - no more than 2 adults. Release all CHINOOK.
ALL SPECIES - night closure and non-buoyant lure restriction Aug. 1-Nov. 30.					
from the Auburn 8th St. NE Bridge to the Hwy. 18 Bridge	TROUT Other Game Fish	June 1-Aug. 31 Oct. 16-Mar. 15 June 1-Aug. 31 Oct. 16-Mar. 15	14"	2 Statewide rules	Wild STEELHEAD may be retained when open July 1-Feb. 29. Fishing from any floating device prohibited Nov. 1-Mar. 15.
	SALMON	Oct. 16-Dec. 31	12"	6	SALMON - no more than 2 adults. Release all CHINOOK.
ALL SPECIES - night closure and non-buoyant lure restriction Aug. 1-Nov. 30.					
from the Hwy 18 Bridge to the Tacoma Headworks Dam	TROUT Other Game Fish	June 1-Mar. 15 June 1-Mar. 15	14"	2 Statewide rules	Wild STEELHEAD may be retained July 1-Feb. 29. Fishing from any floating device prohibited Nov. 1-Mar. 15.
	SALMON	Nov. 1-Dec. 31	12"	2	CHUM SALMON only.
ALL SPECIES - night closure and non-buoyant lure restriction Aug. 1-Nov. 30. CLOSED WATERS - from Hwy. 18 Bridge to Auburn-Black Diamond Bridge Sept. 1-Oct. 31.					
GREENWATER RIVER (King Co.) from mouth to Greenwater Lakes	TROUT Other Game Fish	June 1-Oct. 31 June 1-Oct. 31	12"	2 Statewide rules	ALL SPECIES - selective gear rules.
HAMILTON CREEK (Skamania Co.)	TROUT Other Game Fish	June 1-Mar. 15 June 1-Mar. 15	12"	2 Statewide rules	Wild CUTTHROAT release.
CLOSED WATERS - all tributaries downstream of the Hwy. 14 Bridge.					
HAMMA HAMMA RIVER (Mason Co.) from mouth to 400' below falls	All Game Fish	June 1-Aug. 31			Catch-and-release and selective gear rules.
	All Game Fish	Nov. 1-Feb. 29			Catch-and-release and selective gear rules.
HAMMERSLEY INLET freshwater tributaries (Mason Co.) (See also Oakland Bay.)	CLOSED WATERS - freshwater tributaries, except Mill Creek.				



Special Rules - Westside Rivers

WATER	SPECIES	SEASON	MIN. SIZE	DAILY LIMIT	ADDITIONAL RULES
HARVEY CREEK (Snohomish Co.)		CLOSED WATERS			
HOH RIVER (Jefferson Co.) from mouth to Hwy. 101 Bridge	TROUT Other Game Fish	June 1-Apr. 15 June 1-Apr. 15	14"	2 Statewide rules	TROUT -1 wild STEELHEAD per day may be retained Dec. 1-Apr. 15.
	SALMON	June 1-Aug. 31 Sept. 1-Nov. 30	12" 12"	6 6	SALMON - JACKS only. SALMON - no more than 2 adults.
In addition to the rules listed above, there is a season limit of 2 wild STEELHEAD May 1, 1999-Mar. 31, 2000. A new season limit begins April 1, 2000.					
from Hwy. 101 Bridge to Morgans Crossing boat launch site	TROUT Other Game Fish	June 1-Apr. 15 June 1-Apr. 15	14"	2 Statewide rules	ALL SPECIES - selective gear rules Dec. 1-Apr. 15.
	SALMON	June 1-Oct. 15 Oct. 16-Nov. 30	12" 12"	6 6	SALMON - JACKS only SALMON - no more than 2 adults.
from Morgans Crossing boat launch site to South Fork including Olympic National Park	TROUT Other Game Fish	June 1-Apr. 15 June 1-Apr. 15	14"	2 Statewide rules	ALL SPECIES - selective gear rules Dec. 1-Apr. 15.
	SALMON	June 1-Aug. 31	12"	6	SALMON - JACKS only.
HOH RIVER, SOUTH FORK (Jefferson Co.) from mouth to Olympic National Park boundary	TROUT Other Game Fish	June 1-Apr. 15 June 1-Apr. 15	14"	2 Statewide rules	ALL SPECIES - selective gear rules Dec. 1-Apr. 15.
HOKO RIVER (Clallam Co.) from mouth to cement bridge on Lake Ozette Hwy. (upper Hoko Bridge)	TROUT Other Game Fish	June 1-Mar. 15 June 1-Mar. 15	14"	2 Statewide rules	Wild STEELHEAD may be retained Dec. 1-Mar. 15.
	TROUT Other Game Fish	June 1-Mar. 31 June 1-Mar. 31	14"	2 Statewide rules	Wild CUTTHROAT release. Fly fishing only, use of motors prohibited Nov. 1-Mar. 31.
HOQUIAM RIVER and all forks except East Fork (Grays Harbor Co.) from mouth (Hwy 101) to bridge on Dekay Rd. (west fork) See * page 53.	TROUT Other Game Fish	June 1-Mar. 31 June 1-Mar. 31	14"	2 Statewide rules	ALL SPECIES - single point barbless hooks required Oct. 1-Nov. 15.
	SALMON	Oct. 1-Nov. 15	12"	6	SALMON - no more than 2 adults. Release adult CHINOOK. Single point barbless hooks required.
		Nov. 16-Jan. 31	12"	6	SALMON - no more than 2 adults. Release adult CHINOOK. Wild adult COHO release.
from Dekay Rd. bridge upstream	TROUT Other Game Fish	June 1-Mar. 31 June 1-Mar. 31	14"	2 Statewide rules	
HOQUIAM RIVER, EAST FORK (Grays Harbor Co.) from mouth to abandoned flat car bridge downstream of mouth of Berryman Creek See * page 53.	TROUT Other Game Fish	June 1-Mar. 31 June 1-Mar. 31	14"	2 Statewide rules	
	SALMON	Oct. 1-Nov. 15	12"	6	SALMON - no more than 2 adults. Release adult CHINOOK.
		Nov. 16-Jan. 31	12"	6	SALMON - no more than 2 adults. Release adult CHINOOK. Wild adult COHO release.
ALL SPECIES - Single point barbless hooks required Oct. 1-Nov. 15.					
from abandoned flat car bridge below mouth of Berryman Creek upstream	TROUT Other Game Fish	June 1-Mar. 31 June 1-Mar. 31	14"	2 Statewide rules	

Special Rules - Westside Rivers



WATER	SPECIES	SEASON	MIN. SIZE	DAILY LIMIT	ADDITIONAL RULES
HUMPTULIPS RIVER (Grays Harbor Co.) from mouth (Jessie Slough) to confluence of east and west forks See * page 53.	TROUT Other Game Fish	June 1-Mar. 31 June 1-Mar. 31	14"	2 Statewide rules	ALL SPECIES - single point barbless hooks required Oct. 1-Nov. 30.
	SALMON	Oct. 1-Nov. 30	12"	6	SALMON - no more than 2 adults. Single point barbless hooks required. Wild adult COHO release. Release adult CHINOOK.
	ALL SPECIES - night closure and non-buoyant lure restriction Sept. 1-Nov. 30.				
East Fork, from mouth to concrete bridge on Forest Service Rd. between Humptulips Guard Station and Grisdale	TROUT Other Game Fish	June 1-Oct. 31 June 1-Oct. 31	14"	2 Statewide rules	
	ALL SPECIES - night closure and non-buoyant lure restriction Sept. 1-Nov. 30.				
West Fork, from mouth to Donkey Creek	TROUT Other Game Fish	June 1-Mar. 31 June 1-Mar. 31	14"	2 Statewide rules	
	ALL SPECIES - night closure and non-buoyant lure restriction Sept. 1-Nov. 30.				
INDIAN CREEK (tributary to Elwha River) (Clallam Co.) from mouth to first Hwy. 101 crossing	TROUT Other Game Fish	June 1-Oct. 31 June 1-Oct. 31	12"	2 Statewide rules	ALL SPECIES - selective gear rules.
ISSAQUAH CREEK (King Co.)		CLOSED WATERS			
JIMMY-COME-LATELY CREEK (Clallam Co.)	TROUT Other Game Fish	June 1-Aug. 31 June 1-Aug. 31	14"	2 Statewide rules	
JOE CREEK (Pacific Beach) (Grays Harbor Co.) from State Hwy. 109 Bridge to Ocean Beach Rd. Bridge	TROUT All Game Fish	June 1-Nov. 30 June 1-Nov. 30	14"	2 Statewide rules	Single point barbless hooks required Sept. 1-Nov. 30.
	SALMON	Sept. 1-Nov. 30	12"	6	SALMON - no more than 2 adults. Release adult CHINOOK. Single point barbless hooks required.
JOHNS CREEK (Mason Co.)		CLOSED WATERS			
JOHNS RIVER (Grays Harbor Co.) from mouth to Ballon Creek See * page 53.	TROUT Other Game Fish	June 1-Feb. 29 June 1-Feb. 29	14"	2 Statewide rules	Single point barbless hooks required Oct. 1-Nov. 30.
	SALMON	Oct. 1-Nov. 30	12"	6	SALMON - no more than 2 adults. Release adult CHINOOK. Single point barbless hooks required.
	from Ballon Creek upstream (including North and South Forks)	TROUT Other Game Fish	June 1-Feb. 29 June 1-Feb. 29	14"	2 Statewide rules
JOHNSON CREEK (tributary to Cowlitz River) (Lewis Co.)	TROUT Other Game Fish	June 1-Oct. 31 June 1-Oct. 31	10"	2 Statewide rules	ALL SPECIES - selective gear rules.
JOHNSON CREEK (Whatcom Co.) from NP Railroad tracks to Lawson St. footbridge in Sumas	All Game Fish	June 1-Oct. 31	Statewide rules		Juveniles only (under 15 years old).
KALALOCH CREEK , outside Olympic National Park (Jefferson Co.)	TROUT Other Game Fish	June 1-Feb. 29 June 1-Feb. 29	14"	2 Statewide rules	Wild STEELHEAD may be retained Dec. 1-Feb. 29.
	SALMON	July 1-Oct. 31	12"	6	SALMON - JACKS only.
CLOSED WATERS - section posted as Olympic National Park water supply.					



Special Rules - Westside Rivers

WATER	SPECIES	SEASON	MIN. SIZE	DAILY LIMIT	ADDITIONAL RULES
KALAMA RIVER (Cowlitz Co.) from boundary markers at the mouth to 1000' above fishway at upper salmon hatchery	TROUT	Year-round	14"	2	Wild CUTTHROAT release. SALMON - no more than 2 adults. Wild COHO release. Release all CHUM. Upstream of the natural gas pipeline crossing, CHINOOK over 28" in length must be released Oct. 1-Dec. 31.
	SALMON	Aug. 1-Apr. 30	12"	6	
	EULACHON	CLOSED			
Fly fishing only from the natural gas pipeline crossing to the deadline at the intake to the lower salmon hatchery Sept. 1-Oct. 31. CLOSED WATERS - from 1000' below fishway to 1000' above fishway at upper salmon hatchery; from 200' above the temporary rack downstream to a set of markers 1500' below the temporary rack while rack is installed in the river below Modrow Bridge. Fishing from boats with motors prohibited upstream of the Modrow Bridge.					
from 1000' above fishway at upper salmon hatchery upstream to Summers Creek	TROUT Other Game Fish	Year-round Year-round	14"	2 Statewide rules	Wild CUTTHROAT release. ALL SPECIES - selective gear rules.
Fishing from boats with motors prohibited.					
from Summers Creek upstream to Kalama Falls	TROUT Other Game Fish	June 1-Mar. 31 June 1-Mar. 31	14"	2 Statewide rules	Wild CUTTHROAT release.
CLOSED WATERS - from 6420 Rd. (about 1 mile above gate at end of county road) to Kalama Falls. ALL SPECIES - fly fishing only. Fishing from boats with motors prohibited.					
KELSEY CREEK (tributary of Lk. Washington) (King Co.)		CLOSED WATERS			
KENNEDY CREEK (Thurston Co.) from mouth to northbound Hwy. 101 Bridge	TROUT Other Game Fish	June 1-Feb. 29 June 1-Feb. 29	14"	2 Statewide rules	SALMON - 2 adults. Release COHO. Barbless hooks required.
	SALMON	Oct. 1-Nov. 30	12"	6	
Creek mouth is defined as 500 yards east of the northbound Hwy. 101 Bridge. ALL SPECIES - night closure and non-buoyant lure restriction Oct. 1-Dec. 31.					
from the northbound Hwy. 101 Bridge to falls	TROUT Other Game Fish	June 1-Feb. 29 June 1-Feb. 29	14"	2 Statewide rules	
CLOSED WATERS - from falls downstream 400'. ALL SPECIES - night closure and non-buoyant lure restriction Oct. 1-Dec. 31.					
KIMBALL CREEK (near Snoqualmie) (King Co.)	TROUT Other Game Fish	Last Sat. in Apr.-Oct. 31 Last Sat. in Apr.-Oct. 31	None	2 Statewide rules	Juveniles only (under 15 years old).
LACAMAS CREEK (Clark Co.)	All Game Fish	June 1-Oct. 31		Statewide rules	Lawful to fish upstream to the base of Lacamas Lake Dam.
LACAMAS CREEK (tributary to Cowlitz River) (Lewis Co.)	TROUT Other Game Fish	June 1-Feb. 29 June 1-Feb. 29	14"	2 Statewide rules	CUTTHROAT release
LEWIS RIVER (Clark Co.) from boundary markers at mouth to mouth of East Fork	TROUT Other Game Fish	Year-round Year-round	12"	2 Statewide rules	Wild CUTTHROAT release.
	SALMON	May 1-July 31	12"	1	Season limit of 5 SALMON from the Lewis River system Apr. 1-July 31, 1999.
		Aug. 1-Apr. 30	12"	6	SALMON - no more than 2 adults. Release all CHUM. Wild COHO release. Release all CHINOOK through Dec. 31.
	EULACHON	CLOSED			

Special Rules - Westside Rivers



WATER	SPECIES	SEASON	MIN. SIZE	DAILY LIMIT	ADDITIONAL RULES
LEWIS RIVER, EAST FORK (South) (Clark/Skamania Co.) from mouth to the top boat ramp at Lewisville Park	TROUT	June 1-Mar. 15	14"	2	CUTTHROAT release. STEELHEAD only.
	STEELHEAD	Apr. 16-May 31	20"	2	
	Other Game Fish	June 1-Mar. 15	Statewide rules		
from the posted markers at the top boat ramp at Lewisville Park to 100' upstream of Sunset Falls.	TROUT	June 1-Mar. 15	14"	2	CUTTHROAT release.
	Other Game Fish	June 1-Mar. 15	Statewide rules		
CLOSED WATERS - from posted markers 400' downstream to 100' upstream of Lucia Falls. CLOSED WATERS - from 400' downstream to 400' upstream of Moulton Falls. CLOSED WATERS - from 400' downstream of Horseshoe Falls to 100' upstream of Sunset Falls.					
from 100' upstream of Sunset Falls upstream	TROUT	June 1-Dec. 31	14"	2	CUTTHROAT release.
	Other Game Fish	June 1-Dec. 31	Statewide rules		
LEWIS RIVER, NORTH FORK (Cowlitz Co.) from mouth to Colvin Creek	TROUT	Year-round	12"	2	Wild CUTTHROAT release.
	Other Game Fish	Year-round	Statewide rules		
	SALMON	May 1-July 31	12"	1	Season limit of 5 SALMON from the Lewis River system Apr. 1-July 31, 1999.
		Aug. 1-Apr. 30	12"	6	SALMON - no more than 2 adults. Release all CHUM. Wild COHO release. Release all CHINOOK through Dec. 31.
	EULACHON	CLOSED			
CLOSED WATERS - shoreward of cable buoy and corkline at outlet of Lewis River Salmon Hatchery fish ladder. Night closure and non-buoyant lure restriction Apr. 1-Oct. 31 upstream of the lower Cedar Creek concrete boat ramp. Fishing from boats prohibited from Johnson Creek to Colvin Creek May 1-Oct. 15.					
from Colvin Creek to Merwin Dam	TROUT	June 16-Sept. 30	12"	2	Wild CUTTHROAT release.
	Other Game Fish	June. 16-Sept. 30	Statewide rules		
	TROUT	Dec. 16-Apr. 30	12"	2	Wild CUTTHROAT release.
	Other Game Fish	Dec. 16-Apr. 30	Statewide rules		
	SALMON	Aug. 1-Sept. 30	12"	6	SALMON - no more than 2 adults. Release all CHUM and CHINOOK. Wild COHO release.
Jan. 1-Apr. 30		12"	6	SALMON - no more than 2 adults. Release all CHUM. Wild COHO release.	
EULACHON	CLOSED				
ALL SPECIES - night closure and non-buoyant lure restriction Apr. 1-Oct. 31. CLOSED WATERS - from overhead powerlines to Merwin Dam.					
from cable crossing to Yale Dam (1300')	CLOSED WATERS				
Lewis River Power Canal and old Lewis River streambed between Swift No. 1 powerhouse and Swift No. 2 powerhouse	All Game Fish	Last Sat. in Apr.-Oct. 31	Statewide rules		Fishing from any floating device prohibited.
from Eagle Cliff Bridge upstream to lower falls including all tributaries	All Game Fish	June 1-Oct. 31			Catch-and-release and selective gear rules.
LILLIWAUP RIVER (Mason Co.) from mouth to 200' below falls	All Game Fish	June 1-Aug. 31			Catch-and-release and selective gear rules.



Special Rules - Westside Rivers

WATER	SPECIES	SEASON	MIN. SIZE	DAILY LIMIT	ADDITIONAL RULES
LITTLE BEAR CREEK (tributary of Sammamish River) (Snohomish/King Co.)		CLOSED WATERS			
LITTLE HOKO RIVER (Clallam Co.)	All Game Fish	June 1-Oct. 31			Catch-and-release and selective gear rules.
LITTLE NISQUALLY RIVER (Lewis Co.)	TROUT Other Game Fish	June 1-Oct. 31 June 1-Oct. 31	10"	2 Statewide rules	ALL SPECIES - selective gear rules.
LITTLE QUILCENE RIVER (Jefferson Co.) from mouth to the Little Quilcene River Bridge on Penny Creek Rd.	TROUT Other Game Fish	June 1-Feb. 29 June 1-Feb. 29	14"	2 Statewide rules	
CLOSED WATERS - mouth to Hwy. 101 Bridge Sept. 1-Oct. 31.					
LITTLE WHITE SALMON RIVER (see also Drano Lake) (Skamania Co.)	TROUT Other Game Fish	June 1-Oct. 31 June 1-Oct. 31	8"	5 Statewide rules	
CLOSED WATERS - from fishway downstream to markers at federal fish hatchery, approximately 1,500'.					
LYRE RIVER (Clallam Co.) from mouth to falls near River Mile 3	TROUT Other Game Fish	June 1-Feb. 29 June 1-Feb. 29	14"	2 Statewide rules	
from falls near River Mile 3 upstream	TROUT Other Game Fish	June 1-Oct. 31 June 1-Oct. 31			ALL SPECIES - catch-and-release and selective gear rules.
MAY CREEK (tributary of Lake Washington) (King Co.)		CLOSED WATERS			
MCALLISTER CREEK (Thurston Co.) from mouth to Olympia-Steilacoom Rd. Bridge	TROUT Other Game Fish	June 1-Oct. 31 June 1-Oct. 31	14"	2 Statewide rules	
	SALMON	July 1-Nov. 30	12"	6	SALMON - no more than 2 adults.
ALL SPECIES - night closure and non-buoyant lure restriction Aug. 1-Nov. 30.					
from Olympia-Steilacoom Rd. Bridge upstream	TROUT Other Game Fish	June 1-Oct. 31 June 1-Oct. 31	14"	2 Statewide rules	
ALL SPECIES - night closure and non-buoyant lure restriction Aug. 1-Nov. 30.					
MCDONALD CREEK (Clallam Co.)	TROUT Other Game Fish	June 1-Oct. 31 June 1-Oct. 31	14"	2 Statewide rules	
MCLANE CREEK (Thurston Co.) from a line 50' north of and parallel to the Mud Bay Rd. Bridge to a line 100' upstream of and parallel to the south bridge on Hwy. 101	All Game Fish	June 1-Oct. 31		Statewide rules	TROUT - 14" minimum size upstream of the south bridge on Hwy. 101.
	SALMON	July 1-Nov. 30	12"	6	SALMON - no more than 2 adults.
CLOSED to fishing for SALMON - waters within 400' of outfall of Allison Springs Pond.					
from a line 100' upstream of and parallel to the south bridge on Hwy. 101 upstream	TROUT Other Game Fish	June 1-Oct. 31 June 1-Oct. 31	14"	2 Statewide rules	
MELANEY CREEK (Mason Co.)		CLOSED WATERS			
MILL CREEK (Cowlitz Co.)		CLOSED WATERS			
MILL CREEK (Mason Co.)	TROUT Other Game Fish	June 1-Feb. 29 June 1-Feb. 29	14"	2 Statewide rules	
MIMA CREEK					See Black River.
MINERAL CREEK (tributary to Nisqually River) (Lewis Co.)	TROUT Other Game Fish	June 1-Oct. 31 June 1-Oct. 31	12"	2 Statewide rules	ALL SPECIES - selective gear rules.

Special Rules - Westside Rivers



WATER	SPECIES	SEASON	MIN. SIZE	DAILY LIMIT	ADDITIONAL RULES
MINERAL CREEK, NORTH FORK (Lewis Co.)	TROUT Other Game Fish	June 1-Oct. 31 June 1-Oct. 31	12"	2	ALL SPECIES - selective gear rules.
MINTER CREEK (Pierce/ Kitsap Co.)	TROUT Other Game Fish	June 1-Oct. 31 June 1-Oct. 31	14"	2	Statewide rules CLOSED WATERS - from mouth to WDFW intake dam.
MOCLIPS RIVER (Grays Harbor Co.) from mouth to Quinault Indian Reservation boundary	TROUT Other Game Fish	June 1-Feb. 29 June 1-Feb. 29	14"	2	Statewide rules
MORSE CREEK (Clallam Co.) from mouth to Port Angeles Dam	TROUT Other Game Fish	June 1-Feb. 29 June 1-Feb. 29	14"	2	Statewide rules
MOSQUITO CREEK (Jefferson Co.) outside Olympic National Park	TROUT Other Game Fish	June 1-Feb. 29 June 1-Feb. 29	14"	2	Statewide rules Wild STEELHEAD may be retained Dec. 1-Feb. 29.
MUCK CREEK and all tributaries within Ft. Lewis Military Reservation (Pierce Co.)	TROUT Other Game Fish	June 1-Oct. 31 June 1-Oct. 31			Statewide rules TROUT - catch-and-release. ALL SPECIES - selective gear rules. Contact Ft. Lewis (206) 967-6277 or (206) 967-9686 for a land use permit.
NASELLE RIVER (Pacific Co.) from Hwy. 101 Bridge to the Hwy. 4 Bridge	All Game Fish	June 1-Mar. 31			Catch-and-release except up to 2 hatchery STEELHEAD may be retained. Single point barbless hooks required July 1-Jan. 31.
	SALMON	July 1-Jan. 31	12"	6	SALMON - no more than 2 adults. Single point barbless hooks required. Wild adult COHO release.
	ALL SPECIES - night closure and non-buoyant lure restriction Sept. 1-Nov. 30.				
from the Hwy. 4 Bridge to the Crown Mainline (Salme) Bridge	All Game Fish	June 1-Mar. 31			Catch-and-release except up to 2 hatchery STEELHEAD may be retained. Single point barbless hooks required Oct. 16-Jan. 31.
	SALMON	Oct. 16-Jan. 31	12"	6	SALMON - no more than 2 adults. Wild adult COHO release. Single point barbless hooks required Oct. 16-Jan. 31.
	ALL SPECIES - night closure and non-buoyant lure restriction Sept. 1-Nov. 30. CLOSED WATERS within 400' both upstream and downstream of entrance to Naselle Salmon Hatchery attraction channel.				
from the Crown Mainline (Salme) Bridge to the north fork	All Game Fish	June 1-Mar. 31			Catch-and-release except up to 2 hatchery STEELHEAD may be retained.
	ALL SPECIES - night closure and non-buoyant lure restriction Sept. 1-Nov. 30. CLOSED WATERS from the falls in Sec. 6, T10N, R8W (Wahkiakum Co.) downstream 400'.				
from the north fork upstream	All Game Fish	June 1-Oct. 31			Catch-and-release and selective gear rules.
NASELLE RIVER, SOUTH FORK (Pacific Co.) from mouth to Bean Creek	All Game Fish	June 1-Feb. 29			Catch-and-release and selective gear rules. ALL SPECIES - night closure and non-buoyant lure restriction Sept. 1-Nov. 30.
NEMAH RIVER, MIDDLE (Pacific Co.) from mouth upstream to the Dept. of Natural Resources Bridge on Middle Nemah A-Line Rd.	All Game Fish	June 1-Feb. 29			Catch-and-release, single point barbless hooks required July 1-Jan. 31.

(continued on next page)



Special Rules - Westside Rivers

WATER	SPECIES	SEASON	MIN. SIZE	DAILY LIMIT	ADDITIONAL RULES
NEMAH RIVER, MIDDLE (Pacific Co.) (cont.) from Dept. of Natural Resources Bridge on Middle Nemah A-Line Rd. upstream	SALMON	July 1-Jan. 31	12"	6	SALMON - no more than 2 adults. Wild adult COHO release. Single point barbless hooks required.
	ALL SPECIES - night closure and non-buoyant lure restriction Sept. 1-Nov. 30.				
	All Game Fish	June 1-Feb. 29			Catch-and-release and selective gear rules.
ALL SPECIES - night closure and non-buoyant lure restriction Sept. 1-Nov. 30.					
NEMAH RIVER, NORTH (Pacific Co.) from Hwy. 101 bridge upstream to lower bridge on dead-end lower Nemah Rd. from bridge on dead-end lower Nemah Rd. upstream	All Game Fish	June 1-Feb. 29			Catch-and-release. Single point barbless hooks required Oct. 1-Jan. 31.
	SALMON	Oct. 1-Jan. 31	12"	6	SALMON - no more than 2 adults. Wild adult COHO release. Single point barbless hooks required.
	ALL SPECIES - night closure and non-buoyant lure restriction Oct. 1-Nov. 30.				
	All Game Fish	June 1-Feb. 29			Catch-and-release except up to 2 hatchery STEELHEAD may be retained.
ALL SPECIES - night closure and non-buoyant lure restriction Oct. 1-Nov. 30.					
NEMAH RIVER, SOUTH (Pacific Co.) from mouth to confluence with Middle Nemah from confluence with Middle Nemah upstream	All Game Fish	June 1-Feb. 29			Catch-and-release. Single point barbless hooks required July 1-Jan. 31.
	SALMON	July 1-Jan. 31	12"	6	SALMON - no more than 2 adults. Wild adult COHO release. Single point barbless hooks required.
	All Game Fish	June 1-Feb. 29			Catch-and-release and selective gear rules.
	ALL SPECIES - night closure and non-buoyant lure restriction Oct. 1-Nov. 30.				
NEWAUKUM RIVER, including SOUTH FORK (Lewis Co.) mouth to Gheer Creek See * page 53. Gheer Creek to Hwy. 508 Bridge near Kearny Creek	TROUT Other Game Fish	June 1-Mar. 31 June 1-Mar. 31	14"	2 Statewide rules	
	SALMON	Nov. 16-Jan. 31	12"	6	SALMON - no more than 2 adults. Release adult CHINOOK. Wild adult COHO release.
	ALL SPECIES - single point barbless hooks required Nov. 16-Jan. 31.				
	TROUT Other Game Fish	June 1-Mar. 31 June 1-Mar. 31	14"	2 Statewide rules	
NEWAUKUM RIVER, MIDDLE FORK (Lewis Co.) from mouth to Taucher Rd. Bridge	TROUT Other Game Fish	June 1-Mar. 31 June 1-Mar. 31	14"	2 Statewide rules	
NEWAUKUM RIVER, NORTH FORK (Lewis Co.)	TROUT Other Game Fish	June 1-Mar. 31 June 1-Mar. 31	14"	2 Statewide rules	
CLOSED WATERS - from 400' downstream of Chehalis city water intake upstream.					
NIAWIAKUM RIVER (Pacific Co.) from Hwy. 101 Bridge to the South Bend/Palix Rd. Bridge	All Game Fish	June 1-Oct. 31			Catch-and-release.
	SALMON	July 1-Jan. 31	12"	6	SALMON - no more than 2 adults. Wild adult COHO release.
	ALL SPECIES - single point barbless hooks required July 1-Jan. 31. Marine Area 2-1 (Willapa Bay) rules apply downstream of Hwy. 101 Bridge.				

Special Rules - Westside Rivers



WATER	SPECIES	SEASON	MIN. SIZE	DAILY LIMIT	ADDITIONAL RULES
NISQUALLY RIVER (Pierce Co.) from mouth to the military tank crossing bridge (located one mile upstream of mouth of Muck Creek)	TROUT Other Game Fish	June 1-Nov. 30 June 1-Nov. 30	14"	2 Statewide rules	
	SALMON	July 1-Jan. 31	12"	6	SALMON - no more than 2 adults. Release all PINK SALMON.
ALL SPECIES - night closure and non-buoyant lure restriction Aug. 1-Nov. 30.					
from the military tank crossing bridge (located one mile upstream of mouth of Muck Creek) to 400' below LaGrande Powerhouse	TROUT Other Game Fish	June 1-Nov. 30 June 1-Nov. 30	14"	2 Statewide rules	
ALL SPECIES - night closure and non-buoyant lure restriction Aug. 1-Nov. 30.					
NOOKSACK RIVER AND NORTH FORK (Whatcom Co.) from Lummi Indian Reservation boundary to confluence of North and South Forks	TROUT Other Game Fish	June 1-Mar. 15 June 1-Mar. 15	14"	2 Statewide rules	
	SALMON	Sept. 1-Dec. 31	12"	2	SALMON - Release all CHINOOK.
ALL SPECIES - night closure and non-buoyant lure restriction Aug. 1-Nov. 30.					
from confluence of North and South Forks to Maple Creek on North Fork	TROUT Other Game Fish	June 1-Mar. 15 June 1-Mar. 15	14"	2 Statewide rules	Fishing from boats equipped with motors prohibited Nov. 1-Mar. 15.
	SALMON	Oct. 1-Oct. 31	12"	2	SALMON - Release all CHINOOK.
ALL SPECIES - night closure and non-buoyant lure restriction Aug. 1-Nov. 30.					
from Maple Creek to Nooksack Falls	TROUT Other Game Fish	June 1-Mar. 15 June 1-Mar. 15	14"	2 Statewide rules	Fishing from boats equipped with motors prohibited Nov. 1-Mar. 15.
NOOKSACK RIVER, MIDDLE FORK (Whatcom Co.)	TROUT Other Game Fish	June 1-Mar. 15 June 1-Mar. 15	14"	2 Statewide rules	Fishing from boats equipped with motors prohibited Nov. 1-Mar. 15.
NOOKSACK RIVER, SOUTH FORK (Skagit/Whatcom Co.) from mouth to Skookum Creek	TROUT Other Game Fish	June 1-Mar. 15 June 1-Mar. 15	14"	2 Statewide rules	ALL SPECIES-selective gear rules.
	SALMON	Oct. 1-Nov. 30	12"	2	SALMON - Release all CHINOOK.
ALL SPECIES - night closure and non-buoyant lure restriction Aug. 1-Oct. 31.					
from Skookum Creek upstream		CLOSED WATERS			
NORTH CREEK (tributary of Sammamish River) (Snohomish/King Co.)		CLOSED WATERS			
NORTH RIVER (Grays Harbor/Pacific Co.) from Hwy. 105 Bridge to Salmon Creek	All Game Fish	June 1-Feb. 29			Catch-and-release except up to 2 hatchery STEELHEAD may be retained. Single point barbless hooks required July 1-Jan. 31.
	SALMON	July 1-Jan. 31	12"	6	SALMON - no more than 2 adults. Wild adult COHO release. Single point barbless hooks required.
from Salmon Creek to Falls River	All Game Fish	June 1-Feb. 29			Catch-and-release except up to 2 hatchery STEELHEAD may be retained.
from Falls River upstream	All Game Fish	June 1-Oct. 31			Catch-and-release and selective gear rules.
OAKLAND BAY freshwater tributaries (Mason Co.) (See also Hammersley Inlet)	CLOSED WATERS - freshwater tributaries, except Goldsborough Creek (including Shelton Creek, Canyon Creek, Uncle John Creek, Campbell Creek, Melaney Creek, Deer Creek, Johns Creek, and Cranberry Creek to Lake Limerick).				



Special Rules - Westside Rivers

WATER	SPECIES	SEASON	MIN. SIZE	DAILY LIMIT	ADDITIONAL RULES
OHANAPECOSH RIVER (tributary to Cowlitz River) (Lewis/Pierce Co.)	TROUT Other Game Fish	June 1-Oct. 31 June 1-Oct. 31	12"	2 Statewide rules	ALL SPECIES - selective gear rules.
OLEQUA CREEK (Lewis Co.)	TROUT Other Game Fish	June 1-Feb. 29 June 1-Feb. 29	14"	2 Statewide rules	CUTTHROAT release.
PALIX RIVER (Pacific Co.) from Hwy. 101 Bridge to the confluence of the South and Middle Forks	All Game Fish	June 1-Feb. 29			Catch-and-release. Single point barbless hooks required July 1-Jan. 31.
	SALMON	July 1-Jan. 31	12"	6	SALMON - no more than 2 adults. Wild adult COHO release. Single point barbless hooks required.
Marine Area 2.1 (Willapa Bay) rules apply downstream of Hwy. 101 Bridge.					
from the confluence of South and Middle forks upstream (all forks)	All Game Fish	June 1-Feb. 29			Catch-and-release and selective gear rules.
PANTHER CREEK (tributary to Wind River) (Skamania Co.)		CLOSED WATERS			
PEABODY CREEK (Clallam Co.)	All Game Fish	Last Sat. in Apr.-Oct. 31		Statewide rules	Juveniles only (under 15 years old).
PERCIVAL CREEK (Thurston Co.)	TROUT Other Game Fish	June 1-Oct. 31 June 1-Oct. 31	14"	2 Statewide rules	
PHILIPPA CREEK (tributary to north fork Snoqualmie River) (King Co.)		CLOSED WATERS			
PILCHUCK CREEK (Snohomish Co.) from mouth to Hwy. 9 Bridge	TROUT Other Game Fish	June 1-Feb. 29 June 1-Feb. 29	14"	2 Statewide rules	ALL SPECIES - selective gear rules June 1-Nov. 30. Wild STEELHEAD may be retained Dec. 1-Feb. 29.
PILCHUCK RIVER (Snohomish Co.) from mouth to 500' downstream of the Snohomish City Diversion Dam	TROUT Other Game Fish	Dec. 1-Feb. 29 Dec. 1-Feb. 29	14"	2 Statewide rules	Fishing from any floating device prohibited. Wild STEELHEAD may be retained Dec. 1-Feb. 29.
CLOSED WATERS - from 500' downstream of the Snohomish City Diversion Dam upstream.					
PIPERS CREEK (Carkeek Creek) (King Co.)		CLOSED WATERS - from mouth upstream, and all tributaries.			
PORTAGE CREEK (Snohomish Co.)		CLOSED WATERS			
PRATT RIVER (tributary to Middle Fork Snoqualmie) (King Co.)	All Game Fish	June 1-Oct. 31			Catch-and-release and selective gear rules.
PURDY CREEK (Mason Co.)	All Game Fish	June 1-Aug. 15			Catch-and-release and selective gear rules.
PUYALLUP RIVER (Pierce Co.) from 11th St. Bridge to Carbon River	TROUT Other Game Fish	June 1-Mar. 31 June 1-Mar. 31	14"	2 Statewide rules	Wild STEELHEAD may be retained Dec. 1-Jan. 31.
	SALMON	Aug. 1-Dec. 15	12"	6	SALMON - no more than 2 adults. Release all PINK SALMON.
ALL SPECIES - night closure and non-buoyant lure restriction Aug. 1-Nov. 30.					
from Carbon River to Soldier's Home Bridge in Orting	TROUT Other Game Fish	June 1-Mar. 31 June 1-Mar. 31	14"	2 Statewide rules	Wild STEELHEAD may be retained Dec. 1-Jan. 31.
from Soldier's Home Bridge in Orting to the electron power plant outlet	TROUT Other Game Fish	June 1-Jan. 31 June 1-Jan. 31	14"	2 Statewide rules	
PYSHT RIVER (Clallam Co.)	TROUT Other Game Fish	June 1-Feb. 29 June 1-Feb. 29	14"	2 Statewide rules	Wild STEELHEAD may be retained Dec. 1-Feb. 29.

Special Rules - Westside Rivers



WATER	SPECIES	SEASON	MIN. SIZE	DAILY LIMIT	ADDITIONAL RULES
PYSHT RIVER, SOUTH FORK (Clallam Co.)	TROUT Other Game Fish	June 1-Oct. 31 June 1-Oct. 31	14"	2 Statewide rules	
QUILCENE RIVER (Jefferson Co.) from mouth to Rogers St.	All Game Fish	June 1-Aug. 15			Catch-and-release and selective gear rules.
	All Game Fish	Nov. 1-Feb. 28			Catch-and-release and selective gear rules.
from Rogers St. to Hwy. 101 bridge	All Game Fish	June 1-Feb. 29			Catch-and-release and selective gear rules.
	SALMON	Aug. 16-Oct. 31	12"	2	SALMON - COHO only. Selective gear rules.
	ALL SPECIES - night closure Aug. 16-Dec. 31. CLOSED WATERS - from Hwy. 101 Bridge upstream to electric weir at Quilcene National Fish Hatchery.				
from electric weir at Quilcene National Fish Hatchery to upper boundary of Falls View Campground	All Game Fish	June 1-Feb. 29			Catch-and-release and selective gear rules.
QUILLAYUTE RIVER (Clallam Co.) from mouth to confluence of Sol Duc and Bogachiel Rivers, including Olympic National Park waters	TROUT Other Game Fish	June 1-Apr. 30 June 1-Apr. 30	14"	2 Statewide rules	TROUT - 1 wild STEELHEAD per day may be retained Dec. 1-Apr. 30.
	SALMON	Mar. 1-Nov. 30	12"	6	SALMON - no more than 2 adults.
	In addition to the above rules, there is a season limit of 5 wild STEELHEAD from the Quillayute River System (May 1, 1999-Mar. 31, 2000). The Quillayute River System means the Bogachiel, Calawah, Dickey, Sol Duc and Quillayute Rivers. A new season limit begins April 1, 2000.				
QUINAULT RIVER, UPPER (Jefferson Co.) from mouth at upper end of Quinault Lake upstream to National Park boundary	TROUT Other Game Fish	June 1-Mar. 31 June 1-Mar. 31	14"	2 Statewide rules	Wild STEELHEAD may be retained Dec. 1-Mar. 31.
	SALMON	July 1-Oct. 31	12"	6	SALMON - JACKS only.
RAGING RIVER (King Co.) from mouth to Hwy. 18 Bridge (3 miles upstream from Preston)	TROUT Other Game Fish	June 1-Feb. 29 June 1-Feb. 29	14"	2 Statewide rules	Wild STEELHEAD may be retained Dec. 1-Feb. 29.
ROCK CREEK, below Landsburg (King Co.)	CLOSED WATERS				
ROCK CREEK (Skamania Co.)	TROUT Other Game Fish	June 1-Mar. 15 June 1-Mar. 15	12"	2 Statewide rules	Wild CUTTHROAT release.
ROSS LAKE TRIBUTARY STREAMS NOT LISTED AS CLOSED (Whatcom Co.)	All Game Fish	July 1-Oct. 31		Statewide rules	See Ross Lake.
SALMON CREEK (Clark Co.) from mouth to 72nd Ave. NE	TROUT Other Game Fish	June 1-Mar. 15 June 1-Mar. 15	12"	2 Statewide rules	Wild CUTTHROAT release. CLOSED to fishing for STEELHEAD June 1-Oct. 31.
SALMON CREEK (Jefferson Co.) and all forks	CLOSED WATERS				
SALMON CREEK (tributary to Naselle River) (Pacific Co.)	All Game Fish	June 1-Feb. 29			Catch-and-release and selective gear rules.
SALMON CREEK (Thurston Co.)	See Black River.				
SALMON RIVER (Jefferson Co.) outside Quinault Indian Reservation and Olympic National Park	TROUT Other Game Fish	June 1-Feb. 29 June 1-Feb. 29	14"	2 Statewide rules	Wild STEELHEAD may be retained Nov. 1-Feb. 29.
mouth to Q1000 Bridge	SALMON	Sept. 1-Nov. 30	12"	6	SALMON - no more than 2 adults.



Special Rules - Westside Rivers

WATER	SPECIES	SEASON	MIN. SIZE	DAILY LIMIT	ADDITIONAL RULES
SALT CREEK (Clallam Co.) from mouth to bridge on Hwy. 112	TROUT Other Game Fish	June 1-Feb. 29 June 1-Feb. 29	14"	2 Statewide rules	
	TROUT Other Game Fish	June 1-Oct. 31 June 1-Oct. 31	14"	2 Statewide rules	
from Hwy. 112 upstream	TROUT Other Game Fish	June 1-Oct. 31 June 1-Oct. 31	14"	2 Statewide rules	
SAMISH RIVER (Skagit/Whatcom Co.) from mouth (Samish Island/ Bayview-Edison Rd. Bridge) to Thomas Rd. Bridge	TROUT Other Game Fish	June 1-Mar. 15 June 1-Mar. 15	14"	2 Statewide rules	
	SALMON	July 1-Dec. 31	12"	2	
ALL SPECIES - night closure and non-buoyant lure restriction Aug. 1-Dec. 31.					
from Thomas Rd. Bridge to I-5 Bridge	TROUT Other Game Fish	June 1-Mar. 15 June 1-Mar. 15	14"	2 Statewide rules	
	SALMON	Oct. 16-Dec. 31	12"	2	
ALL SPECIES - night closure and non-buoyant lure restriction Aug. 1-Dec. 31.					
from I-5 Bridge to Hickson Bridge	TROUT Other Game Fish	June 1-Mar. 15 June 1-Mar. 15	14"	2 Statewide rules	
	CLOSED WATERS - from old Hwy. 99 Bridge to WDFW salmon rack. ALL SPECIES - night closure and non-buoyant lure restriction Aug. 1-Dec. 31.				
SAMMAMISH RIVER (SLOUGH) (King Co.) from 68th Ave. NE Bridge to Lake Sammamish	TROUT Other Game Fish	June 1-Aug. 31 June 1-Aug. 31		Statewide rules	ALL SPECIES - selective gear rules. TROUT - catch-and-release only, except CLOSED to fishing for STEELHEAD.
CLOSED WATERS - all tributaries.					
SATSOP RIVER AND EAST FORK (Grays Harbor Co.) from mouth to bridge at Schafer State Park See * page 53.	TROUT Other Game Fish	June 1-Mar. 31 June 1-Mar. 31	12"	2 Statewide rules	Wild CUTTHROAT release.
	SALMON	Oct. 1-Nov. 15	12"	6	SALMON - no more than 2 adults. Release adult CHINOOK.
		Nov. 16-Jan. 31	12"	6	SALMON - no more than 2 adults. Release adult CHINOOK. Wild adult COHO release.
ALL SPECIES - night closure, non-buoyant lure restriction and single point barbless hooks required Sept. 1-Nov. 30.					
from bridge at Schafer State Park upstream	TROUT Other Game Fish	June 1-Oct. 31 June 1-Oct. 31	12"	2 Statewide rules	Wild CUTTHROAT release, except on East Fork above Bingham Creek. Single point barbless hooks required Sept. 1-Oct. 31.
	ALL SPECIES - night closure and non-buoyant lure restriction Sept. 1-Oct. 31.				
SATSOP RIVER, MIDDLE FORK (Turnow Branch) and WEST FORK (Grays Harbor Co.) from mouth to Cougar Smith Rd.	TROUT Other Game Fish	June 1-Feb. 29 June 1-Feb. 29	12"	2 Statewide rules	Wild CUTTHROAT release
	ALL SPECIES - night closure and non-buoyant lure restriction Sept. 1-Nov. 30.				
from Cougar Smith Rd. upstream	TROUT Other Game Fish	June 1-Oct. 31 June 1-Oct. 31	12"	2 Statewide rules	Wild CUTTHROAT release.
	ALL SPECIES - night closure and non-buoyant lure restriction Sept. 1-Oct. 31.				

Special Rules - Westside Rivers



WATER	SPECIES	SEASON	MIN. SIZE	DAILY LIMIT	ADDITIONAL RULES
SAUK RIVER (Skagit/Snohomish Co.) from mouth to Darrington Bridge	TROUT Dolly Varden/bull trout Other Game Fish	June 1-Feb. 29 June 1-Feb. 29 June 1-Feb. 29	14" 20"	2 Statewide rules	DOLLY VARDEN/BULL TROUT - may be retained as part of TROUT daily limit. Wild STEELHEAD may be retained Dec. 1-Feb. 29.
	All Game Fish	Mar. 1-Apr. 30			Catch-and-release. Selective gear rules.
	from Darrington Bridge to Whitechuck River	TROUT Dolly Varden/bull trout Other Game Fish	June 1-Feb. 29 June 1-Feb. 29 June 1-Feb. 29	14" 20"	2 Statewide rules
from Whitechuck River upstream including North and South Forks	TROUT Dolly Varden/bull trout Other Game Fish	June 1-Oct. 31 June 1-Oct. 31 June 1-Oct. 31	14" 20"	2 Statewide rules	ALL SPECIES - selective gear rules. DOLLY VARDEN/BULL TROUT - may be retained as part of TROUT daily limit.
SEKIU RIVER (Clallam Co.) from mouth to forks	TROUT Other Game Fish	June 1-Feb. 29 June 1-Feb. 29	14"	2 Statewide rules	
	from forks upstream	TROUT Other Game Fish	June 1-Oct. 31 June 1-Oct. 31	14" 2 Statewide rules	
SHELTON CREEK (Mason Co.)		CLOSED WATERS			
SHERWOOD CREEK (Mason Co.)	TROUT Other Game Fish	June 1-Oct. 31 June 1-Oct. 31	14"	2 Statewide rules	
SIEBERT CREEK (Clallam Co.)	TROUT Other Game Fish	June 1-Oct. 31 June 1-Oct. 31	14"	2 Statewide rules	
SILVER CREEK (tributary to Cowlitz River) (Lewis Co.) mouth to USFS Rd. 4778	TROUT Other Game Fish	June 1-Oct. 31 June 1-Oct. 31	12"	2 Statewide rules	ALL SPECIES - selective gear rules.
SKAGIT RIVER (Skagit/Whatcom Co.) from mouth to Memorial Hwy. Bridge (Hwy. 536 at Mt. Vernon)	TROUT Dolly Varden/bull trout Other Game Fish	Year-round Year-round Year-round	14" 20"	2 Statewide rules	Wild STEELHEAD may be retained Dec. 1-Feb. 29. DOLLY VARDEN/BULL TROUT - may be retained as part of TROUT daily limit.
	SALMON	Oct. 1-Dec. 31	12"	2	Release all CHINOOK.
	The mouth is defined by a line projected from terminus of jetty with McGlenn Island to white monument on east end of Ika Island, then to white monument on east end of Craft Island, then to white monument near corner of levee on west side of Dry Slough, and then to white monument on east side of Tom Moore Slough. SALMON rule subject to change based on inseason runsize and state/tribal agreements.				
from Memorial Hwy. Bridge (Hwy. 536 at Mt. Vernon) to pipeline crossing at Sedro Woolley	TROUT Dolly Varden/bull trout Other Game Fish	June 1-Mar. 31 June 1-Mar. 31 June 1-Mar. 31	14" 20"	2 Statewide rules	DOLLY VARDEN/BULL TROUT - may be retained as part of TROUT daily limit. Wild STEELHEAD may be retained Dec. 1-Feb. 29.
	SALMON	Oct. 1-Dec. 31	12"	2	Release all CHINOOK.
SALMON rule subject to change based on inseason runsize and state/tribal agreements.					
from pipeline crossing at Sedro Woolley to the Dalles Bridge at Concrete	TROUT Dolly Varden/bull trout Other Game Fish	June 1-Mar. 15 June 1-Mar. 15 June 1-Mar. 15	14" 20"	2 Statewide rules	DOLLY VARDEN/BULL TROUT - may be retained as part of TROUT daily limit. Wild STEELHEAD may be retained Dec. 1-Feb. 29.
	SALMON	Oct. 1-Nov. 30	12"	2	Release all CHINOOK.
ALL SPECIES - night closure and non-buoyant lure restriction July 1-Nov. 30 upstream of Gilligan Creek. SALMON rule subject to change based on inseason runsize and state/tribal agreements.					
from the Dalles Bridge at Concrete to Cascade River	TROUT Dolly Varden/bull trout Other Game Fish	June 1-Mar. 15 June 1-Mar. 15 June 1-Mar. 15	14" 20"	2 Statewide rules	DOLLY VARDEN/BULL TROUT - may be retained as part of TROUT daily limit. Wild STEELHEAD may be retained Dec. 1-Feb. 29.

(continued on next page)



Special Rules - Westside Rivers

WATER	SPECIES	SEASON	MIN. SIZE	DAILY LIMIT	ADDITIONAL RULES
SKAGIT RIVER (Skagit/Whatcom Co.) (cont.)	All Game Fish	Mar. 16-Apr. 30			Catch-and-release, selective gear rules, except lawful to fish from a boat with motor, but not while under power.
	SALMON	Nov. 1-Dec. 31	12"	2	CHUM SALMON only.
ALL SPECIES - night closure and non-buoyant lure restriction July 1-Nov. 30. CLOSED WATERS - between a line projected across the thread of the river 200' above the east bank of the Baker River and line projected across the thread of the river 200' below the west bank of the Baker River June 15-Aug. 31.					
from Cascade River to Bacon Creek	TROUT	June 1-Mar. 15	14"	2	DOLLY VARDEN/BULL TROUT - may be retained as part of TROUT daily limit. Wild STEELHEAD may be retained Dec. 1-Feb. 29.
	Dolly Varden/bull trout Other Game Fish	June 1-Mar. 15 June 1-Mar. 15	20" Statewide rules		
	All Game Fish	Mar. 16-Apr. 30			Catch-and-release, selective gear rules, except lawful to fish from a boat with motor, but not while under power.
ALL SPECIES - night closure and non-buoyant lure restriction July 1-Nov. 30.					
from Bacon Creek to Gorge Dam	TROUT	June 1-Feb. 29	14"	2	DOLLY VARDEN/BULL TROUT - may be retained as part of TROUT daily limit. Wild STEELHEAD may be retained Dec. 1-Feb. 29.
	Dolly Varden/bull trout Other Game Fish	June 1-Feb. 29 June 1-Feb. 29	20" Statewide rules		
ALL SPECIES - night closure and non-buoyant lure restriction July 1-Nov. 30. CLOSED WATERS - from Gorge Powerhouse at Newhalem to Gorge Dam.					
SKAMOKAWA CREEK (Wahkiakum Co.) mouth (Hwy. 4 Bridge) to forks below Oatfield and Middle Valley Rd.	STEELHEAD	Nov. 1-Mar. 15	20"	2	STEELHEAD only.
SKATE CREEK (tributary to Cowlitz River) (Lewis Co.)	TROUT	June 1-Oct. 31	8"	5	TROUT - no more than 1 over 12".
	Other Game Fish	June 1-Oct. 31	Statewide rules		
SKOKOMISH RIVER (Mason Co.) from mouth to Hwy. 101 Bridge	All Game Fish	June 1-Feb. 29			Catch-and-release except up to 2 hatchery STEELHEAD may be retained.
	SALMON	Aug. 1-Oct. 15	12"	6	No more than 4 adults of which no more than 1 may be an adult CHINOOK. Release all CHUM.
		Oct. 16-Dec. 15	12"	6	No more than 4 adults of which no more than 1 may be an adult CHINOOK.
from Hwy. 101 Bridge to forks	All Game Fish	June 1-Feb. 29			Catch-and-release except up to 2 hatchery STEELHEAD may be retained.
SKOKOMISH RIVER, NORTH FORK (Mason Co.) from mouth to lower dam	All Game Fish	June 1-Feb. 29			Catch-and-release except up to 2 hatchery STEELHEAD may be retained.
	TROUT Other Game Fish	June 1-Aug. 31 June 1-Aug. 31	Statewide rules		TROUT - catch-and-release. ALL SPECIES - selective gear rules.
SKOKOMISH RIVER, SOUTH FORK (Mason Co.) from mouth to Church Creek	All Game Fish	June 1-Feb. 29			Catch-and-release except up to 2 hatchery STEELHEAD may be retained.
	TROUT Other Game Fish	June 1-Oct. 31 June 1-Oct. 31	12" Statewide rules	2	ALL SPECIES - selective gear rules.

Special Rules - Westside Rivers



WATER	SPECIES	SEASON	MIN. SIZE	DAILY LIMIT	ADDITIONAL RULES
SKOOKUM CREEK (Mason Co.)	TROUT Other Game Fish	June 1-Feb. 29 June 1-Feb. 29	14"	2 Statewide rules	
The mouth is defined as a line 400 yards downstream of the old railroad bridge. Marine Area 13 rules apply below the mouth.					
SKOOKUMCHUCK RIVER (see also Skookumchuck Reservoir) (Thurston Co.) from mouth to 400' below outlet of PP&L Dept. of Fish and Wildlife steelhead rearing pond located at the base of Skookumchuck Dam See * page 53.	TROUT Other Game Fish	June 1-Apr. 30 June 1-Apr. 30	14"	2 Statewide rules	
	SALMON	Oct. 16-Nov. 15	12"	6	SALMON - No more than 2 adults. Release adult CHINOOK.
		Nov. 16-Jan. 31	12"	6	SALMON - no more than 2 adults. Release adult CHINOOK. Wild adult COHO release.
ALL SPECIES - single point barbless hooks required Oct. 16-Jan. 31.					
from Skookumchuck Reservoir upstream and all tributaries	TROUT Other Game Fish	June 1-Oct. 31 June 1-Oct. 31	12"	2 Statewide rules	ALL SPECIES - selective gear rules.
SKYKOMISH RIVER (Snohomish Co.) from mouth to Sultan River	TROUT Dolly Varden/bull trout Other Game Fish	June 1-Feb. 29 June 1-Feb. 29 June 1-Feb. 29	14" 20"	2 Statewide rules	DOLLY VARDEN/BULL TROUT - may be retained as part of TROUT daily limit. Wild STEELHEAD may be retained Dec. 1-Feb. 29.
	All Game Fish	Mar. 1-Apr. 30			ALL SPECIES - catch-and-release and selective gear rules.
	SALMON	Sept. 1-Dec. 31	12"	2	Release all CHINOOK.
Fishing from any floating device prohibited Nov. 1-Apr. 30 from boat ramp below Lewis St. Bridge at Monroe to 2500' downstream. ALL SPECIES - night closure and non-buoyant lure restriction Aug. 1-Nov. 30.					
from Sultan River to the forks	TROUT Dolly Varden/bull trout Other Game Fish	June 1-Mar. 31 June 1-Mar. 31 June 1-Mar. 31	14" 20"	2 Statewide rules	DOLLY VARDEN/BULL TROUT - may be retained as part of TROUT daily limit. Wild STEELHEAD may be retained Dec. 1-Feb. 29.
	SALMON	Sept. 1-Dec. 31	12"	2	Release all CHINOOK and PINK SALMON.
ALL SPECIES - night closure and non-buoyant lure restriction Aug. 1-Nov. 30. CLOSED WATERS - area 1500' upstream to 1000' downstream of Reiter Ponds outlet June 1 to 8:00 a.m. Aug. 1. Fishing for GAME FISH from any floating device prohibited 8:01 a.m. Aug. 1 to Mar. 31.					
SKYKOMISH RIVER, NORTH FORK (Snohomish Co.) from mouth to Deer Falls (about 1/4 mile upstream of Goblin Creek)	TROUT Other Game Fish	June 1-Feb. 29 June 1-Feb. 29	14"	2 Statewide rules	Wild STEELHEAD may be retained Dec. 1-Feb. 29.
ALL SPECIES - night closure and non-buoyant lure restriction Aug. 1-Nov. 30. CLOSED WATERS - from 1000' downstream of Bear Creek Falls to Deer Falls.					
from Deer Falls upstream	All Game Fish	June 1-Oct. 31		Statewide rules	
SKYKOMISH RIVER, SOUTH FORK (King/Snohomish Co.) from mouth to Sunset Falls Fishway	TROUT Other Game Fish	June 1-Feb. 29 June 1-Feb. 29	14"	2 Statewide rules	Wild STEELHEAD may be retained Dec. 1-Feb. 29.
	ALL SPECIES - night closure and non-buoyant lure restriction Aug. 1-Nov. 30. CLOSED WATERS - from Sunset Falls Fishway to 600' downstream of fishway.				
from Sunset Falls upstream	TROUT Other Game Fish	June 1-Nov. 30 June 1-Nov. 30	14"	2 Statewide rules	ALL SPECIES - selective gear rules.
	WHITEFISH	Dec. 1-Feb. 29	None	15	WHITEFISH only.



Special Rules - Westside Rivers

WATER	SPECIES	SEASON	MIN. SIZE	DAILY LIMIT	ADDITIONAL RULES
SMITH CREEK (Pacific Co.) from mouth to Hwy. 101 Bridge	All Game Fish	June 1-Feb. 29			Catch-and-release except up to 2 hatchery STEELHEAD may be retained. Single point barbless hooks required July 1-Jan. 31.
	SALMON	July 1-Jan. 31	12"	6	SALMON - no more than 2 adults. Wild adult COHO release. Single point barbless hooks required.
	from Hwy. 101 Bridge upstream	All Game Fish	June 1-Feb. 29		Catch-and-release except up to 2 hatchery STEELHEAD may be retained.
SNOHOMISH RIVER (Snohomish Co.) from mouth (Burlington Northern Railroad Bridges) (including all channels, sloughs, and interconnected waterways) upstream to confluence of the Skykomish and Snoqualmie rivers (all channels)	TROUT Dolly Varden/bull trout Other Game Fish	June 1-Mar. 31 June 1-Mar. 31 June 1-Mar. 31	14" 20" Statewide rules	2	DOLLY VARDEN/BULL TROUT - may be retained as part of TROUT daily limit. Wild STEELHEAD may be retained Dec. 1-Feb. 29.
	SALMON	Sept. 1-Dec. 31	12"	2	Release all CHINOOK.
	ALL SPECIES - night closure and non-buoyant lure restriction Aug. 1-Nov. 30.				
SNOQUALMIE RIVER (King Co.) from mouth to Snoqualmie Falls	TROUT Other Game Fish	June 1-Mar. 31 June 1-Mar. 31	14" Statewide rules	2	ALL SPECIES - selective gear rules June 1-Nov. 30. Fishing from boats with motors allowed. Wild STEELHEAD may be retained Dec. 1-Feb. 29.
	SALMON	Sept. 1-Dec. 31	12"	2	Selective gear rules Sept. 1-Nov. 30. Release all CHINOOK and PINK SALMON.
	Fishing for GAME FISH from any floating device prohibited Nov. 1-Mar. 31 from boat ramp at Plumb access to mouth of Tokul Creek (about 1/4 mile). CLOSED WATERS - within Puget Power tunnel at falls and within 50' of any point on Puget Power's lower Plant #2 building (north bank).				
from Snoqualmie Falls, including the North and South Forks	TROUT Other Game Fish	June 1-Oct. 31 June 1-Oct. 31	10" Statewide rules	2	ALL SPECIES - selective gear rules.
	All Game Fish	Nov. 1-May 31			Selective gear rules and catch-and-release.
Middle Fork Snoqualmie from mouth upstream and all tributaries	All Game Fish	Year-round			Catch-and-release, selective gear rules.
SNOW CREEK and all tributaries except Crocker Lake (Jefferson Co.)	CLOSED WATERS				
SOL DUC RIVER (Clallam Co.) from mouth to concrete pump station at Sol Duc Hatchery	TROUT Other Game Fish	June 1-Apr. 30 June 1-Apr. 30	14" Statewide rules	2	TROUT - 1 wild STEELHEAD per day may be retained Dec. 1-Apr. 30.
	SALMON	Mar. 1-Nov. 30	12"	6	SALMON - no more than 2 adults.
	In addition to the above rules, there is a season limit of 5 wild STEELHEAD from the Quillayute River System (May 1, 1999-Mar. 31, 2000). The Quillayute River System means the Bogachiel, Calawah, Dickey, Sol Duc and Quillayute rivers. A new season limit begins April 1, 2000.				
from concrete pump station at Sol Duc Hatchery to Hwy. 101 Bridge downstream of Snider Creek	TROUT Other Game Fish	June 1-Apr. 30 June 1-Apr. 30	14" Statewide rules	2	ALL SPECIES - selective gear rules Nov. 1-Apr. 30.
from Hwy. 101 Bridge downstream of Snider Creek to Olympic National Park boundary	TROUT Other Game Fish	June 1-Oct. 31 June 1-Oct. 31	14" Statewide rules	2	
SOOES RIVER (Suez River) (Clallam Co.)	TROUT Other Game Fish	June 1-Feb. 29 June 1-Feb. 29	14" Statewide rules	2	

Special Rules - Westside Rivers



WATER	SPECIES	SEASON	MIN. SIZE	DAILY LIMIT	ADDITIONAL RULES
SOOS CREEK (King Co.) from mouth to bridge near hatchery residence	TROUT Other Game Fish	June 1-Oct. 31 June 1-Oct. 31	14"	2 Statewide rules	Juveniles only (under 15 years old). Only 1 single hook may be used.
	SALMON	Sept. 1-Oct. 31	12"	2	
ALL SPECIES - night closure. Sept. 1-Oct. 31					
from bridge near hatchery residence to salmon hatchery rack	TROUT Other Game Fish	June 1-Aug. 31 June 1-Aug. 31	14"	2 Statewide rules	
SOUTH PRAIRIE CREEK (Pierce Co.)	CLOSED WATERS - from mouth to Page Creek.				
STETATTLE CREEK (Whatcom Co.)	CLOSED WATERS - from mouth to Bucket Creek (about 1-1/2 miles upstream).				
STEVENS CREEK (Grays Harbor Co.) mouth to Hwy. 101 Bridge	TROUT Other Game Fish	June 1-Feb. 29 June 1-Feb. 29	14"	2 Statewide rules	
STILLAGUAMISH RIVER (Snohomish Co.) and all sloughs downstream of Warm Beach-Stanwood Hwy.	TROUT Other Game Fish	Year-round Year-round	14"	2 Statewide rules	Wild STEELHEAD may be retained Dec. 1-Feb. 29.
	SALMON	Sept. 1-Dec. 31	12"	2	Release all CHINOOK and COHO.
ALL SPECIES - night closure and non-buoyant lure restriction Aug. 1-Nov. 30.					
from Warm Beach-Stanwood Hwy. upstream to forks	All Game Fish	June 1-Nov. 30			Catch-and-release except up to 2 hatchery STEELHEAD may be retained. Selective gear rules except motors allowed.
	SALMON	Sept. 1-Dec. 31	14"	2	Selective gear rules Sept. 1-Nov. 30. Release all CHINOOK and COHO.
	TROUT Other Game Fish	Dec. 1-Feb. 29 Dec. 1-Feb. 29	14"	2 Statewide rules	Wild STEELHEAD may be retained Dec. 1-Feb. 29.
ALL SPECIES - night closure. CLOSED WATERS - from water control structure/barrier dam (downstream of I-5) downstream 200'.					
STILLAGUAMISH RIVER, NORTH FORK (Snohomish Co.) from mouth to Swede Heaven Bridge	All Game Fish	Mar. 1-Nov. 30			Catch-and-release except up to 2 hatchery STEELHEAD may be retained. Fly fishing only and use of motors prohibited Apr. 16-Nov. 30.
	TROUT Other Game Fish	Dec. 1-Feb. 29 Dec. 1-Feb. 29	14"	2 Statewide rules	Wild STEELHEAD may be retained Dec. 1-Feb. 29.
ALL SPECIES - night closure and non-buoyant lure restriction Aug. 1-Nov. 30; fishing from any floating device prohibited upstream of Hwy. 530 Bridge at mile post 28.8 (Cicero Bridge).					
STILLAGUAMISH RIVER, SOUTH FORK (Snohomish Co.) from mouth to Mt. Loop Hwy. Bridge (above Granite Falls)	TROUT Other Game Fish	June 1-Feb. 29 June 1-Feb. 29	14"	2 Statewide rules	Wild STEELHEAD may be retained Dec. 1-Feb. 29.
	ALL SPECIES - night closure and non-buoyant lure restriction Aug. 1-Nov. 30. CLOSED WATERS - from 400' below fishway outlet upstream to Mt. Loop Hwy. Bridge (above Granite Falls).				
from Mt. Loop Hwy. Bridge (above Granite Falls) upstream	All Game Fish	June 1-Nov. 30		Statewide rules	
ALL SPECIES - night closure and non-buoyant lure restriction Aug. 1-Nov. 30					
STUCK RIVER					See White River.



Special Rules - Westside Rivers

WATER	SPECIES	SEASON	MIN. SIZE	DAILY LIMIT	ADDITIONAL RULES
SUIATTLE RIVER (Skagit Co.)	TROUT Dolly Varden/bull trout Other Game Fish	June 1-Oct. 31 June 1-Oct. 31 June 1-Oct. 31	8" 20"	2	DOLLY VARDEN/BULL TROUT - may be retained as part the TROUT daily limit.
SULTAN RIVER (Snohomish Co.) from mouth to diversion dam at River Mile 9.7	TROUT Dolly Varden/bull trout Other Game Fish	June 1-Feb. 29 June 1-Feb. 29 June 1-Feb. 29	14" 20"	2	DOLLY VARDEN/BULL TROUT - may be retained as part the TROUT daily limit. Wild STEELHEAD may be retained Dec. 1-Feb. 29.
CLOSED WATERS - from diversion dam at River Mile 9.7 downstream 400'.					
SULTAN RIVER NORTH AND SOUTH FORKS (Snohomish Co.)		CLOSED WATERS			
SUNDAY CREEK (tributary to North Fork Snoqualmie River) (King Co.)		CLOSED WATERS			(Note: Sunday Lake open year-round).
SWAMP CREEK (tributary to Sammamish River) (Snohomish/King Co.)		CLOSED WATERS			
TAHUYA RIVER (Mason Co.) from mouth to marker located approximately 1 mile above North Shore Rd. Bridge from marker located approximately 1 mile above North Shore Bridge to Bear Creek-Dewatto Rd. crossing from Bear Creek-Dewatto Rd. crossing upstream	All Game Fish	June 1-Feb. 29			Catch-and-release.
	SALMON	Sept. 16-Oct. 31	12"	2	COHO SALMON only.
	All Game Fish	June 1-Feb. 29			Catch-and-release and selective gear rules.
	All Game Fish	June 1-Oct. 31			Catch-and-release and selective gear rules.
TATE CREEK (tributary to North Fork Snoqualmie River) (King Co.)		CLOSED WATERS			
TAYLOR RIVER (tributary to Middle Fork Snoqualmie) (King Co.)	All Game Fish	June 1-Oct. 31			Catch-and-release, selective gear rules.
THORNTON CREEK (tributary to Lake Washington) (King Co.)		CLOSED WATERS			
TIBBETTS CREEK (tributary to Lake Sammamish) (King Co.)		CLOSED WATERS			
TILTON RIVER (Lewis Co.) from mouth to West Fork	TROUT Other Game Fish	June 1-Mar. 31 June 1-Mar. 31	8"	5	TROUT - no more than 1 over 12".
	SALMON	June 1-Dec. 31	12"	6	SALMON - no more than 2 adults.
TILTON RIVER, EAST, NORTH SOUTH AND WEST FORKS (Lewis Co.)	TROUT Other Game Fish	June 1-Oct. 31 June 1-Oct. 31	12"	2	ALL SPECIES - selective gear rules.
TOKUL CREEK (King Co.) from mouth to railroad trestle	TROUT Other Game Fish	Dec. 1-Mar. 31 Dec. 1-Mar. 31	14"	2	Wild STEELHEAD may be retained Dec. 1-Feb. 29.
	CLOSED WATERS - from posted cable boundary marker (approximately 700' upstream of mouth) to railroad trestle (RM 1.1). ALL SPECIES - closed daily from 5:00 p.m.-7:00 a.m. and non-buoyant lure restriction Dec. 1-Mar. 31.				
TOLT RIVER (King Co.) from mouth to USGS trolley cable near confluence of North and South Forks	TROUT Other Game Fish	June 1-Feb. 29 June 1-Feb. 29	14"	2	ALL SPECIES - selective gear rules June 1-Nov. 30. Wild STEELHEAD may be retained Dec. 1-Feb. 29.
	CLOSED WATERS - from USGS trolley cable to mouth of Yellow Creek on North Fork, and to dam on South Fork.				

(continued on next page)

Special Rules - Westside Rivers



WATER	SPECIES	SEASON	MIN. SIZE	DAILY LIMIT	ADDITIONAL RULES
TOLT RIVER (King Co.) (cont.) North Fork above Yellow Creek	TROUT Other Game Fish	Year-round Year-round	Statewide rules		TROUT - catch-and-release, selective gear rules.
	TROUT Other Game Fish	June 1-Oct. 31 June 1-Oct. 31	10"	2	Statewide rules ALL SPECIES - selective gear rules.
TOUTLE RIVER (Cowlitz Co.) from mouth to forks	STEELHEAD	June 1-Nov. 30	20"	2	STEELHEAD only.
TOUTLE RIVER, NORTH FORK (Cowlitz Co.)	STEELHEAD	June 1-Nov. 30	20"	2	STEELHEAD only.
	SALMON	Aug. 1-Nov. 30	12"	6	SALMON - no more than 2 adults of which no more than 1 may be an adult CHINOOK. Release all CHUM. Wild COHO release. Release CHINOOK 28" in length Oct. 1-Nov. 30. Open only in the area from Hwy. 504 Bridge near Kidd Valley upstream to the posted deadline of the fish collection facility.
CLOSED WATERS - from the posted deadline downstream of the fish collection facility upstream, and all tributaries. ALL SPECIES - night closure and non-buoyant lure restriction from Hwy. 504 Bridge near Kidd Valley to the mouth of the Green River Sept. 1-Oct. 31					
TOUTLE RIVER, SOUTH FORK (Cowlitz Co.) mouth to 4100 Rd. Bridge	STEELHEAD	June 1-Mar. 31	20"	2	STEELHEAD only. Selective gear rules Dec. 1-Mar. 31.
	CLOSED WATERS - all tributaries.				
from 4100 Rd. Bridge upstream to source	STEELHEAD	June 1-Nov. 30	20"	2	STEELHEAD only.
CLOSED WATERS - all tributaries.					
TROUT CREEK (tributary to Wind River) (Skamania Co.)	CLOSED WATERS				
TYE RIVER (King Co.) from Foss River to Alpine Falls	TROUT Other Game Fish	June 1-Oct. 31 June 1-Oct. 31	14"	2	Statewide rules ALL SPECIES - selective gear rules.
	WHITEFISH	Nov. 1-Feb. 29	None	15	WHITEFISH only.
from Alpine Falls upstream	TROUT Other Game Fish	June 1-Oct. 31 June 1-Oct. 31	10"	2	Statewide rules
UNCLE JOHN CREEK (Mason Co.)	CLOSED WATERS				
UNION RIVER (Mason Co.) from mouth to lower bridge on the Old Belfair Hwy.	All Game Fish	June 1-Feb. 29			Catch-and-release.
	All Game Fish	June 1-Oct. 31			Catch-and-release and selective gear rules.
CLOSED WATERS - from watershed boundary upstream (including all tributaries).					
VALLEY CREEK (Clallam Co.)	All Game Fish	Last Sat. in Apr.-Oct. 31	Statewide rules		Juveniles only (under 15 years old).
VANCE CREEK (Mason Co.)	TROUT Other Game Fish	June 1-Oct. 31 June 1-Oct. 31	14"	2	Statewide rules
VOIGHT CREEK (Pierce Co.)	CLOSED WATERS - from mouth to Hwy. 162 Bridge.				
WADDELL CREEK					See Black River.
WALLACE RIVER (Snohomish Co.) from mouth to 200' upstream of water intake of salmon hatchery	TROUT	June 1-Sept. 1 Nov. 1-Feb. 29	14"	2	Fishing from any floating device prohibited Nov. 1-Feb. 29. Wild STEELHEAD may be retained Dec. 1-Feb. 29.

(continued on next page)



Special Rules - Westside Rivers

WATER	SPECIES	SEASON	MIN. SIZE	DAILY LIMIT	ADDITIONAL RULES
WALLACE RIVER (Snohomish Co.) (cont.)	Dolly Varden/bull trout	June 1-Sept. 1 Nov. 1-Feb. 29	20" 20"		DOLLY VARDEN/BULL TROUT - may be retained as part of TROUT daily limit. COHO only. CLOSED to fishing for SALMON upstream of the Burlington-Northern Railroad bridge immediately below Hwy. 2 Bridge.
	Other Game Fish	June 1-Sept. 1 Nov. 1-Feb. 29	Statewide rules Statewide rules		
	SALMON	Sept. 1-Nov. 30	12"	2	
CLOSED WATERS - from first Burlington-Northern Railroad Bridge (below Hwy. 2) to 200' upstream of water intake of salmon hatchery June 1-Sept. 1.					
from 200' upstream of water intake of salmon hatchery to Olney Creek	TROUT Dolly Varden/bull trout Other Game Fish	Nov. 1-Feb. 29 Nov. 1-Feb. 29 Nov. 1-Feb. 29	14" 20" Statewide rules	2	DOLLY VARDEN/BULL TROUT - may be retained as part of TROUT daily limit. Wild STEELHEAD may be retained Dec. 1-Feb. 29.
WASHOUGAL RIVER (Clark Co.) from mouth to Mt. Norway Bridge at Vernon Rd.	TROUT	June 1-Mar. 15	12"	2	Wild CUTTHROAT release.
	Other Game Fish	June 1-Mar. 15	Statwide rules		
	STEELHEAD	Apr. 16-May 31	20"	2	STEELHEAD only.
	SALMON	Aug. 1-Mar. 15	12"	6	SALMON - no more than 2 adults. Release all CHUM. Wild COHO release. Upstream of the Little Washougal River, CHINOOK over 28" in length must be released Oct. 1-Dec. 31.
The mouth is defined as a straight line projected from the James River pumphouse southeasterly across the Washougal River to the east end of the Hwy. 14 Bridge at the upper end of Lady Island. ALL SPECIES - night closure and non-buoyant lure restriction Sept. 1-Oct. 31.					
from Mt. Norway Bridge upstream	TROUT Other Game Fish	June 1-Mar. 15 June 1-Mar. 15	12" Statewide rules	2	Wild CUTTHROAT release.
	SALMON	Aug. 1-Mar. 15	12"	6	SALMON - no more than 2 adults. Release all CHUM. Wild COHO release. Upstream of the Little Washougal River, CHINOOK over 28" in length must be released Oct. 1-Dec. 31.
CLOSED WATERS - from bridge at Salmon Falls upstream. ALL SPECIES - night closure and non-buoyant lure restriction Sept. 1-Oct. 31.					
WASHOUGAL RIVER, WEST (NORTH) FORK (Clark/Skamania Co.)	TROUT Other Game Fish	June 1-Mar. 15 June 1-Mar. 15	12" Statewide rules	2	Wild CUTTHROAT release.
CLOSED WATERS - from mouth to water intake at WDFW Hatchery.					
WEST TWIN RIVER (Clallam Co.)	TROUT Other Game Fish	June 1-Feb. 29 June 1-Feb. 29	14" Statewide rules	2	
WHATCOM CREEK (Whatcom Co.) from mouth to yellow markers below foot bridge below Dupont St. in Bellingham	TROUT	June 1-Feb. 29	14"	2	Wild STEELHEAD may be retained Dec. 1-Feb. 29.
	Other Game Fish	June 1-Feb. 29	Statewide rules		
	SALMON	Aug. 1-Dec. 31	12"	6	SALMON - no more than 2 adults.
The mouth is defined by a line from the flashing light at the southwest end of the Port of Bellingham North Terminal to the southernmost point of the dike surrounding the Georgia Pacific treatment pond. ALL SPECIES - night closure and non-buoyant lure restriction Aug. 1-Dec. 31.					
from footbridge below Dupont St. to stone bridge at Whatcom Falls Park	TROUT Other Game Fish	June 1-Feb. 29 June 1-Feb. 29	14" Statewide rules	2	Wild STEELHEAD may be retained Dec. 1-Feb. 29.
ALL SPECIES - night closure and non-buoyant lure restriction Aug. 1-Dec. 31.					

(continued on next page)

Special Rules - Westside Rivers



WATER	SPECIES	SEASON	MIN. SIZE	DAILY LIMIT	ADDITIONAL RULES
WHATCOM CREEK (Whatcom Co.) (cont.) from stone bridge at Whatcom Falls Park to Lake Whatcom	TROUT Other Game Fish	Last Sat. in Apr.-Oct. 31 Last Sat. in Apr.-Oct. 31	None	2 Statewide rules	Juveniles only (under 15 years old). ALL SPECIES - night closure and non-buoyant lure restriction Aug. 1-Oct. 31.
WHITE (STUCK) RIVER (Pierce Co.) from mouth to R St. Bridge in Auburn	TROUT Other Game Fish	Oct. 1-Feb. 29 Oct. 1-Feb. 29	14"	2 Statewide rules	ALL SPECIES - night closure and non-buoyant lure restriction Aug. 1-Nov. 30.
from R St. Bridge in Auburn to Hwy. 410 Bridge at Buckley	TROUT Other Game Fish	Oct. 1-Oct. 31 Oct. 1-Oct. 31	14"	2 Statewide rules	ALL SPECIES - night closure and non-buoyant lure restriction Oct. 1-Oct. 31. CLOSED WATERS - Puget Power canal including screen bypass channel above screen at Dingle Basin.
from Weyerhaeuser 6000 Rd. Bridge (Bridge Camp) upstream	All Game Fish WHITEFISH	June 1-Oct. 31 Nov. 1-Jan. 31		Statewide rules None 15	WHITEFISH only. ALL SPECIES - night closure and non-buoyant lure restriction Aug. 1-Nov. 30.
WHITECHUCK RIVER (Snohomish Co.)	TROUT Dolly Varden/bull trout Other Game Fish	June 1-Oct. 31 June 1-Oct. 31 June 1-Oct. 31	8" 20"	2 Statewide rules	DOLLY VARDEN/BULL TROUT - may be retained as part of TROUT daily limit.
WILLAPA RIVER (Pacific Co.) from mouth (Dept. of Fish and Wildlife boat launch in South Bend) to Hwy. 6 Bridge approximately 2 miles below mouth of Trap Creek	All Game Fish	June 1-Mar. 31			Catch-and-release except up to 2 hatchery STEELHEAD may be retained.
	SALMON	July 1-Jan. 31	12"	6	SALMON - no more than 2 adults. Wild adult COHO release. ALL SPECIES - night closure and non-buoyant lure restriction Oct. 1-Nov. 30. Single point barbless hooks required July 1-Jan. 31. Fishing from any floating device prohibited Nov. 1-Mar. 31 from bridge on Willapa Rd. (Camp One Bridge) to Fork Creek.
from Hwy. 6 Bridge to Fork Creek	All Game Fish	June 1-Mar. 31			Catch-and-release except up to 2 hatchery STEELHEAD may be retained.
	SALMON	Oct. 16-Jan. 31	12"	6	SALMON - no more than 2 adults. Wild adult COHO release. ALL SPECIES - night closure and non-buoyant lure restriction Sept. 1-Nov. 30. Single point barbless hooks required July 1-Jan. 31. Fishing from any floating device prohibited Nov. 1-Mar. 31 from bridge on Willapa Rd. (Camp One Bridge) to Fork Creek.
from Fork Creek upstream	All Game Fish	June 1-Oct. 31			Catch-and-release and selective gear rules. ALL SPECIES - night closure and non-buoyant lure restriction Sept. 1-Oct. 31.
WILLAPA RIVER, SOUTH FORK (Pacific Co.)	All Game Fish	June 1-Feb. 29			Catch-and-release except up to 2 hatchery STEELHEAD may be retained. ALL SPECIES - night closure and non-buoyant lure restriction Sept. 1-Nov. 30. CLOSED WATERS - from falls downstream 400'.
WILLIAMS CREEK (Pacific Co.)	All Game Fish	June 1-Feb. 29			Catch-and-release and selective gear rules.
WIND RIVER (Skamania Co.) from mouth (boundary line/markers) to Burlington-Northern Railroad Bridge	TROUT Other Game Fish	June 1-Mar. 15 June 1-Mar. 15	14"	2 Statewide rules	
	SALMON	Aug. 1-Oct. 31	12"	6	SALMON - no more than 2 adults. Wild COHO release.

(continued on next page)



Special Rules - Westside Rivers

WATER	SPECIES	SEASON	MIN. SIZE	DAILY LIMIT	ADDITIONAL RULES
WIND RIVER (Skamania Co.) (cont.) from Burlington-Northern Railroad Bridge to 100' above Shipherd Falls fish ladder	TROUT Other Game Fish	June 1-Mar. 15 June 1-Mar. 15	14"	2 Statewide rules	
	CLOSED WATERS - from 400' below to 100' above Shipherd Falls fish ladder.				
from 100' above Shipherd Falls fish ladder upstream including all tributaries except Trout and Panther creeks	TROUT Other Game Fish	June 1-Nov. 30 June 1-Nov. 30	14"	2 Statewide rules	Selective gear rules.
CLOSED WATERS - Tye Springs; from an upper boundary marker along the Carson National Fish Hatchery grounds downstream 800 yards to a lower boundary marker June 1-Aug. 31.					
WINSTON CREEK (tributary to Cowlitz River) (Lewis Co.)	TROUT Other Game Fish	June 1-Oct. 31 June 1-Oct. 31	10"	2 Statewide rules	ALL SPECIES - selective gear rules.
WISHKAH RIVER (Grays Harbor Co.) from mouth to West Fork See * page 53.	TROUT Other Game Fish	June 1-Mar. 31 June 1-Mar. 31	12"	2 Statewide rules	Wild CUTTHROAT release.
	SALMON	Oct. 1-Nov. 15	12"	6	No more than 2 adults. Release adult CHINOOK.
		Nov. 16-Jan. 31	12"	6	No more than 2 adults. Release adult CHINOOK. Wild adult COHO release.
ALL SPECIES - single point barbless hooks required Oct. 1-Nov. 15.					
from mouth of West Fork to 400' below the outlet of Wishkah rearing ponds	TROUT Other Game Fish	June 1-Mar. 31 June 1-Mar. 31	12"	2 Statewide rules	Wild CUTTHROAT release.
CLOSED WATERS - from dam at Wishkah Rearing Ponds (formerly Mayr Bros.) downstream to 400' below outlet channel.					
from dam upstream	TROUT Other Game Fish	June 1-Oct. 31 June 1-Oct. 31	12"	2 Statewide rules	Wild CUTTHROAT release.
WISHKAH RIVER, EAST FORK (Grays Harbor Co.)	TROUT Other Game Fish	June 1-Oct. 31 June 1-Oct. 31	12"	2 Statewide rules	Wild CUTTHROAT release.
WISHKAH RIVER, WEST FORK (Grays Harbor Co.)	TROUT Other Game Fish	June 1-Oct. 31 June 1-Oct. 31	12"	2 Statewide rules	Wild CUTTHROAT release.
WOODLAND CREEK (Thurston Co.)	TROUT Other Game Fish	June 1-Oct. 31 June 1-Oct. 31	14"	2 Statewide rules	
WYNOOCHEE RIVER (Grays Harbor Co.) from mouth to 7400 Line Bridge above mouth of Schafer Creek See * page 53.	TROUT Other Game Fish	June 1-Mar. 31 June 1-Mar. 31	12"	2 Statewide rules	ALL SPECIES - single point barbless hooks required Sept. 16-Nov. 15. Wild CUTTHROAT release.
	SALMON	Oct. 1-Nov. 15	12"	6	SALMON - no more than 2 adults. Release adult CHINOOK. Single point barbless hooks required.
		Nov. 16-Jan. 31	12"	6	SALMON - no more than 2 adults. Release adult CHINOOK. Wild adult COHO release.
	EULACHON	CLOSED			
from 7400 Line Bridge above mouth of Schafer Creek upstream	TROUT Other Game Fish	June 1-Oct. 31 June 1-Oct. 31	12"	2 Statewide rules	Wild CUTTHROAT release.
	EULACHON	CLOSED			
CLOSED WATERS - from Wynoochee Dam downstream 400' and from barrier dam near Gridale downstream 400'.					
YELLOWJACKET CREEK (tributary to Cispus River) (Lewis Co.)	TROUT Other Game Fish	June 1-Oct. 31 June 1-Oct. 31	12"	2 Statewide rules	ALL SPECIES - selective gear rules.

Special Rules - Westside Lakes



WATER	SPECIES	SEASON	MIN. SIZE	DAILY LIMIT	ADDITIONAL RULES
ABERDEEN LAKE (Grays Harbor Co.)	All Game Fish	Last Sat. in Apr.-Oct. 31	Statewide rules		
ALDRICH LAKE (Mason Co.)	All Game Fish	Last Sat. in Apr.-Oct. 31	Statewide rules		
ALDWELL LAKE (Clallam Co.)	TROUT Other Game Fish	Last Sat. in Apr.-Oct. 31 Last Sat. in Apr.-Oct. 31	12"	2	ALL SPECIES - selective gear rules, except motors allowed.
ALEXANDER LAKE (Kitsap Co.)		CLOSED WATERS			
ANDERSON LAKE (Jefferson Co.)	All Game Fish	Last Sat. in Apr.-Oct. 31	Statewide rules		Internal combustion engines prohibited. Catch-and-release, selective gear rules Sept. 1-Oct. 31.
AMERICAN LAKE (Pierce Co.)	All Game Fish	Year-round	Statewide rules		Chumming permitted.
ARMSTRONG LAKE (Snohomish Co.)	All Game Fish	Last Sat. in Apr.-Oct. 31	Statewide rules		
BAKER LAKE (Whatcom Co.)	TROUT Other Game Fish	Last Sat. in Apr.-Oct. 31 Last Sat. in Apr.-Oct. 31	6"	5	TROUT - maximum size 18". Chumming permitted.
		CLOSED WATERS - area 200' in radius around pump discharge at the south end of lake.			
BALLINGER LAKE (Snohomish Co.)	BASS Other Game Fish	Year-round Year-round	None	5	Only BASS less than 12" or over 15" may be kept; no more than 3 over 15".
BATTLE GROUND LAKE (Clark Co.)	All Game Fish	Year-round	Statewide rules		TROUT - no more than 2 over 20". Internal combustion engines prohibited.
BAY LAKE (Pierce Co.)	All Game Fish	Last Sat. in Apr.-Oct. 31	Statewide rules		
BEARPAW LAKE (Whatcom Co.)	TROUT Other Game Fish	Last Sat. in Apr.-Oct. 31 Last Sat. in Apr.-Oct. 31	18"	1	TROUT - possession limit - 1. ALL SPECIES - selective gear rules.
BEAVER LAKE (King Co.)	BASS Other Game Fish	Year-round Year-round	None	5	Only BASS less than 12" or over 15" may be kept; no more than 3 over 15".
BEAVER PONDS					See Special Rules - Westside Rivers.
BENSON LAKE (Mason Co.)	All Game Fish	Last Sat. in Apr.-Oct. 31	Statewide rules		
BIG LAKE (Skagit Co.)	BASS Other Game Fish	Year-round Year-round	None	5	Only BASS less than 12" or over 15" may be kept; no more than 3 over 15".
	SALMON	Year-round			Landlocked salmon rules apply.
BLACK LAKE (Pacific Co.)	All Game Fish	Last Sat. in Apr.-Oct. 31	Statewide rules		
BLUE LAKE (Cowlitz Co.)	All Game Fish	Last Sat. in Apr.-Oct. 31			Catch-and-release, selective gear rules.
BOSWORTH LAKE (Snohomish Co.)	All Game Fish	Last Sat. in Apr.-Oct. 31	Statewide rules		
BOYLE LAKE (King Co.)	All Game Fish	Last Sat. in Apr.-Oct. 31	Statewide rules		
		CLOSED WATERS - inlet and outlet.			
BRIDGES LAKE (King Co.)	All Game Fish	Last Sat. in Apr.-Oct. 31	Statewide rules		
		CLOSED WATERS - inlet and outlet.			
BUCK LAKE (Kitsap Co.)	All Game Fish	Last Sat. in Apr.-Oct. 31	Statewide rules		
CADY LAKE (Mason Co.)	All Game Fish	Year-round			Catch-and-release and fly fishing only. Internal combustion engines prohibited.
CAIN LAKE (Whatcom Co.)	All Game Fish	Last Sat. in Apr.-Oct. 31	Statewide rules		
CALLIGAN LAKE (King Co.)	All Game Fish	June 1-Oct. 31	Statewide rules		
		CLOSED WATERS - all tributary streams and upper 1/3 of outlet stream.			
CAMPBELL LAKE (Skagit Co.)	BASS Other Game Fish	Year-round Year-round	None	5	Only BASS less than 12" or over 15" may be kept; no more than 3 over 15".



Special Rules - Westside Lakes

WATER	SPECIES	SEASON	MIN. SIZE	DAILY LIMIT	ADDITIONAL RULES
CAPITOL LAKE (Thurston Co.) from outlet to 400' below lowest Tumwater Falls (Deschutes River) fish ladder	TROUT	June 1-July 31	8"	5	Statewide rules
	TROUT Other Game Fish	Aug. 1-Mar.31 June 1-Mar. 31	14"	2	
	SALMON	July 1-Nov. 30	12"	6	SALMON - no more than 2 adults. Release COHO.
ALL SPECIES - night closure and non-buoyant lure restriction Aug. 1-Nov. 30. CLOSED WATERS - Percival Cove, west of set of markers on western shoreline of south basin of Capitol Lake. The operation of all motorboats is prohibited in Capitol Lake north of railroad trestle crossing, unless prior written authorization is first obtained from the Director of General Administration.					
CARLISLE LAKE (Lewis Co.)	BASS Other Game Fish	Last Sat. in Apr.-Feb. 29 Last Sat. in Apr.-Feb. 29	14"	5 Statewide rules	Internal combustion engines prohibited.
CARNEY LAKE (Pierce Co.)	All Game Fish All Game Fish	Last Sat. in Apr.-June 30 Sept. 1-Oct. 31	Statewide rules Statewide rules	Statewide rules	Internal combustion engines prohibited. Internal combustion engines prohibited.
CARSON LAKE (Mason Co.)	All Game Fish	Last Sat. in Apr.-Oct. 31	Statewide rules	Statewide rules	
CASCADE LAKE (San Juan Co.)	All Game Fish	Last Sat. in Apr.-Oct. 31	Statewide rules	Statewide rules	
CASES POND (Pacific Co.)	All Game Fish	Last Sat. in Apr.-Oct. 31	Statewide rules	Statewide rules	Juveniles only (under 15 years old).
CASSIDY LAKE (Snohomish Co.)	BASS Other Game Fish	Year-round Year-round	None Statewide rules	5 Statewide rules	Only BASS less than 12" or over 15" may be kept; no more than 3 over 15".
CASTLE LAKE (Cowlitz Co.)	TROUT Other Game Fish	Year-round Year-round	16"	1 Statewide rules	ALL SPECIES - selective gear rules.
CAVANAUGH LAKE (Skagit Co.)	All Game Fish	Year-round	Statewide rules	Statewide rules	Chumming permitted.
CHAMBERS LAKE (within Ft. Lewis Military Reservation) (Pierce Co.)	TROUT Other Game Fish	Year-round Year-round	Statewide rules	Statewide rules	TROUT - catch-and-release. ALL SPECIES - selective gear rules, except electric motors allowed.
Contact Ft. Lewis (253) 967-6277 or (253) 967-9686 for a land use permit.					
CHAPLAIN LAKE (Snohomish Co.)		CLOSED WATERS			
CHEHALIS RIVER POTHOLE (adjacent to the Chehalis River south of Hwy. 12 in Grays Harbor Co., this does not include sloughs or beaver ponds)	All Game Fish	Last Sat. in Apr.-Oct. 31	Statewide rules	Statewide rules	
CLARA LAKE (formerly Don Lake) (Mason Co.)	All Game Fish	Last Sat. in Apr.-Oct. 31	Statewide rules	Statewide rules	
CLEAR LAKE (Pierce Co.)	All Game Fish	Year-round	Statewide rules	Statewide rules	Chumming permitted.
	SALMON	Year-round			Landlocked salmon rules apply.
CLEAR LAKE (Thurston Co.)	All Game Fish	Last Sat. in Apr.-Oct. 31	Statewide rules	Statewide rules	
COLDWATER LAKE (Cowlitz Co.)	TROUT	Year-round	16"	1	ALL SPECIES - selective gear rules, except electric motors allowed.
	Other Game Fish	Statewide rules			
CLOSED WATERS - all inlet and outlet streams. Limited access available, contact National Volcanic Monument Headquarters (360) 274-2100 or (360) 274-2131 for specific information.					
COTTAGE LAKE (King Co.)	All Game Fish	Last Sat. in Apr.-Oct. 31	Statewide rules	Statewide rules	
COUNTY LINE PONDS (Skagit/ Whatcom Co.)		CLOSED WATERS			
COWLITZ FALLS RESERVOIR					See Scanewa Lake.
CRABAPPLE LAKE (Snohomish Co.)	All Game Fish	Last Sat. in Apr.-Oct. 31	Statewide rules	Statewide rules	
CUSHMAN RESERVOIR (Mason Co.)	All Game Fish	Year-round	Statewide rules	Statewide rules	Landlocked salmon rules apply.
	SALMON	Year-round			
DAMON LAKE (Grays Harbor Co.)	All Game Fish	June 1-Oct. 31	Statewide rules	Statewide rules	
DAVIS LAKE (Lewis Co.)	All Game Fish	Last Sat. in Apr.-Feb. 29	Statewide rules	Statewide rules	
DE COURSEY POND (Pierce Co.)	All Game Fish	Last Sat. in Apr.-Oct. 31	Statewide rules	Statewide rules	Juveniles only (under 15 years old).

Special Rules - Westside Lakes



WATER	SPECIES	SEASON	MIN. SIZE	DAILY LIMIT	ADDITIONAL RULES
DEEP LAKE (Thurston Co.)	All Game Fish	Last Sat. in Apr.-Oct. 31	Statewide rules		
DEER LAKE (Mason Co.)	All Game Fish	Last Sat. in Apr.-Oct. 31	Statewide rules		
DEER LAKE (Island Co.)	All Game Fish	Last Sat. in Apr.-Oct. 31	Statewide rules		
DESIRE, LAKE (King Co.)	BASS Other Game Fish	Year-round Year-round	None	5 Statewide rules	Only BASS less than 12" or over 15" may be kept; no more than 3 over 15".
DEVEREAUX LAKE (Mason Co.)	All Game Fish	Last Sat. in Apr.-Oct. 31	Statewide rules		
DEVIL'S LAKE (Jefferson Co.)	All Game Fish	Last Sat. in Apr.-Oct. 31	Statewide rules		
DRANO LAKE (Little White Salmon River) (Skamania Co.) downstream of markers on point of land downstream and across from federal salmon hatchery and upstream of Hwy. 14 Bridge	TROUT Other Game Fish SALMON	June 16-Mar. 15 Year-round Aug. 1-Dec. 31	12"	2 Statewide rules 6	CUTTHROAT release. SALMON - no more than 2 adults. Wild COHO release.
DUCK LAKE (Grays Harbor Co.)	CRAPPIE Other Game Fish	Year-round Year-round	None	10 Statewide rules	
EBEY LAKE (Little Lake) (Snohomish Co.)	TROUT Other Game Fish	Year-round Year-round	18"	1 Statewide rules	ALL SPECIES - fly fishing only. Use of motors prohibited.
ERIE LAKE (Skagit Co.)	All Game Fish	Last Sat. in Apr.-Oct. 31	Statewide rules		
FAILOR LAKE (Grays Harbor Co.)	All Game Fish	Last Sat. in Apr.-Oct. 31	Statewide rules		
FAZON LAKE (Whatcom Co.)	BASS CHANNEL CATFISH Other Game Fish	Year-round Year-round Year-round	None	5 None 2 Statewide rules	Only BASS less than 12" or over 15" may be kept; no more than 3 over 15". CHANNEL CATFISH - possession limit - 2. ALL SPECIES - Fishing from any floating device prohibited Oct. 4-Jan. 15.
FLOWING LAKE (Snohomish Co.)	BASS Other Game Fish	Year-round Year-round	None	5 Statewide rules	Only BASS less than 12" or over 15" may be kept; no more than 3 over 15".
FORT BORST PARK LAKE (Lewis Co.)	All Game Fish	Last Sat. in Apr.-Feb. 29	Statewide rules		Juveniles only (under 15 years old).
FORTSON MILL POND #2 (Snohomish Co.)	All Game Fish	Last Sat. in Apr.-Oct. 31	Statewide rules		Juveniles only (under 15 years old).
FRANZ LAKE (Skamania Co.)		CLOSED WATERS			
GENEVA LAKE (King Co.)	All Game Fish	Last Sat. in Apr.-Oct. 31	Statewide rules		
GISSBURG PONDS (Snohomish Co.)	CHANNEL CATFISH Other Game Fish	Year-round Year-round	None	2 Statewide rules	
GOODWIN LAKE (Snohomish Co.)	BASS Other Game Fish	Year-round Year-round	None	5 Statewide rules	Only BASS less than 12" or over 15" may be kept; no more than 3 over 15". Chumming permitted.
GOSS LAKE (Island Co.)	All Game Fish	Last Sat. in Apr.-Oct. 31	Statewide rules		
GRANITE LAKES (near Marblemount) (Skagit Co.)	GRAYLING Other Game Fish	Year-round Year-round	Statewide rules		GRAYLING - catch-and-release only.
GRASS LAKE (Mason Co.)	All Game Fish	Last Sat. in Apr.-Oct. 31	Statewide rules		
GRIZZLY LAKE (Skamania Co.)		CLOSED WATERS			
HANCOCK LAKE (King Co.)	All Game Fish	June 1-Oct. 31	Statewide rules		CLOSED WATERS - all tributary streams and upper 1/3 of outlet stream.
HARRISON POND (Skagit Co.)		CLOSED WATERS			
HARTS LAKE (Pierce Co.)	BASS Other Game Fish	Year-round Year-round	None	5 Statewide rules	Only BASS less than 12" or over 15" may be kept; no more than 3 over 15".
HATCHERY LAKE (Mason Co.)	All Game Fish	Last Sat. in Apr.-Oct. 31	Statewide rules		
HAVEN LAKE (Mason Co.)	All Game Fish	Last Sat. in Apr.-Oct. 31	Statewide rules		



Special Rules - Westside Lakes

WATER	SPECIES	SEASON	MIN. SIZE	DAILY LIMIT	ADDITIONAL RULES
HEART LAKE (near Anacortes) (Skagit Co.)	All Game Fish	Last Sat. in Apr.-Oct. 31	Statewide rules		
HEINS LAKE (Kitsap Co.)		CLOSED WATERS			
HEMLOCK LAKE (Trout Creek Reservoir) (Skamania Co.)		CLOSED WATERS			
HICKS LAKE (Thurston Co.)	All Game Fish	Last Sat. in Apr.-Oct. 31	Statewide rules		
HORSESHOE LAKE (Clark/Cowlitz Co.)	All Game Fish	Year-round	Statewide rules		TROUT - no more than 2 over 20".
HORSESHOE LAKE (Jefferson Co.)	TROUT Other Game Fish	Last Sat. in Apr.-Oct. 31 Last Sat. in Apr.-Oct. 31	None 1 Statewide rules		ALL SPECIES - selective gear rules.
HORSESHOE LAKE (Kitsap Co.)	All Game Fish	Last Sat. in Apr.-Oct. 31	Statewide rules		
HOWARD LAKE (Snohomish Co.)	All Game Fish	Last Sat. in Apr.-Oct. 31	Statewide rules		
HOWELL LAKE (Mason Co.)	All Game Fish	Last Sat. in Apr.-Oct. 31	Statewide rules		
HOZOMEEN LAKE (Whatcom Co.)	All Game Fish	July 1-Oct. 31	Statewide rules		
ICEHOUSE LAKE (Skamania Co.)	All Game Fish	Year-round	Statewide rules		TROUT - no more than 2 over 20".
INDIAN HEAVEN WILDERNESS LAKES (Skamania Co.)	TROUT Other Game Fish	Year-round Year-round	None 3 Statewide rules		
JENNINGS PARK POND (Snohomish Co.)	All Game Fish	Last Sat. in Apr.-Oct. 31	Statewide rules		Juveniles only (under 15 years old).
KAPOWSIN LAKE (Pierce Co.)	BASS Other Game Fish	Year-round Year-round	None 5 Statewide rules		Only BASS less than 12" or over 15" may be kept; no more than 3 over 15".
KATHLEEN LAKE (King Co.)	BASS Other Game Fish	Year-round Year-round	None 5 Statewide rules		Only BASS less than 12" or over 15" may be kept; no more than 3 over 15".
KENNEDY CREEK POND (Thurston Co.)	All Game Fish	Last Sat. in Apr.-Oct. 31	Statewide rules		
KI LAKE (Snohomish Co.)	BASS Other Game Fish	Last Sat. in Apr.-Oct. 31 Last Sat. in Apr.-Oct. 31	None 5 Statewide rules		Only BASS less than 12" or over 15" may be kept; no more than 3 over 15".
KIDNEY LAKE (Skamania Co.)	All Game Fish	Last Sat. in Apr.-Feb. 29	Statewide rules		
KINGS LAKE BOG (King Co.)		CLOSED WATERS			
KLAUS LAKE (King Co.)	All Game Fish	Last Sat. in Apr.-Oct. 31	Statewide rules		CLOSED WATERS - inlet and outlet to 1st Weyerhaeuser spur.
KLINELINE POND (Clark Co.)	All Game Fish	Year-round	Statewide rules		TROUT - no more than 2 over 20".
KOENEMAN LAKE (formerly Fern Lake) (Kitsap Co.)	All Game Fish	Last Sat. in Apr.-Oct. 31			Catch-and-release, selective gear rules.
KRESS LAKE (Cowlitz Co.)	BASS Other Game Fish	Year-round Year-round	5 Statewide rules		Only BASS less than 12" or over 18" may be kept; no more than 3 over 18". Internal combustion engines prohibited. TROUT - no more than 2 over 20".
LAKE WASHINGTON SHIP CANAL					See Washington Ship Canal, Lake.
LANGLOIS LAKE (King Co.)	All Game Fish	Last Sat. in Apr.-Oct. 31	Statewide rules		
LAWRENCE LAKE (Thurston Co.)	BASS Other Game Fish	Year-round Year-round	None 5 Statewide rules		Only BASS less than 12" or over 15" may be kept; no more than 3 over 15".
LINCOLN POND (Clallam Co.)	All Game Fish	Year-round	Statewide rules		Juveniles only (under 15 years old).
LITTLE ASH LAKE (Skamania Co.)	All Game Fish	Year-round	Statewide rules		TROUT - no more that 2 over 20".
LONG LAKE (Kitsap Co.)	BASS Other Game Fish	Year-round Year-round	None 5 Statewide rules		Only BASS less than 12" or over 15" may be kept; no more than 3 over 15".
LONG LAKE (Thurston Co.)	All Game Fish	Last Sat. in Apr.-Oct. 31	Statewide rules		

Special Rules - Westside Lakes



WATER	SPECIES	SEASON	MIN. DAILY SIZE LIMIT	ADDITIONAL RULES
LONG'S POND (Thurston Co.)	All Game Fish	Year-round	Statewide rules	Juveniles only (under 15 years old).
LOOMIS LAKE (Pacific Co.)	All Game Fish	Last Sat. in Apr.-Oct. 31	Statewide rules	
LOOMIS POND (Grays Harbor Co.)		CLOSED WATERS		
LOVE LAKE (Clark Co.)		CLOSED WATERS		
LOWER LENA LAKE (Jefferson Co.)	All Game Fish	Year-round	Statewide rules	
		CLOSED WATERS - inlet stream from mouth upstream to footbridge (about 100').		
LUCAS SLOUGH (Skagit Co.)		CLOSED WATERS		
LUDLOW LAKE (Jefferson Co.)	All Game Fish	Last Sat. in Apr.-Oct. 31	Statewide rules	Access via Pope Resources private roads only.
MAGGIE LAKE (Mason Co.)	All Game Fish	Last Sat. in Apr.-Oct. 31	Statewide rules	
MARGARET LAKE (King Co.)	All Game Fish	Last Sat. in Apr.-Oct. 31	Statewide rules	
MARTHA LAKE (Alderwood Manor) (Snohomish Co.)	All Game Fish	Last Sat. in Apr.-Oct. 31	Statewide rules	
MAYFIELD LAKE (RESERVOIR) (Lewis Co.) from Mayfield Dam to Mossyrock Dam	TIGER MUSKY Other Game Fish	Year-round	36" 1 Statewide rules	Landlocked salmon rules apply.
	SALMON	Year-round		
MCINTOSH LAKE (Thurston Co.)	All Game Fish	Last Sat. in Apr.-Oct. 31	Statewide rules	
MCLANE CREEK PONDS (Thurston Co.)	All Game Fish	Last Sat. in Apr.-Oct. 31	Statewide rules	
MCMURRAY LAKE (Skagit Co.)	All Game Fish	Last Sat. in Apr.-Oct. 31	Statewide rules	Landlocked salmon rules apply.
	SALMON	Last Sat. in Apr.-Oct. 31		
MELBOURNE LAKE (Mason Co.)	All Game Fish	Last Sat. in Apr.-Oct. 31	Statewide rules	
MERCER SLOUGH (tributary to Lake Washington) (King Co.)		CLOSED WATERS		
MERRILL LAKE (Cowlitz Co.)	TROUT Other Game Fish	Year-round Year-round	None 2 Statewide rules	TROUT - maximum length 12". ALL SPECIES - fly fishing only. Internal combustion engines prohibited.
MERWIN (LAKE) RESERVOIR (Clark/Cowlitz Co.)	All Game Fish	Year-round	Statewide rules	
	SALMON	Year-round		
MIDDLE NEMAH POND (Pacific Co.)	All Game Fish	June 1-Oct. 31	Statewide rules	
MILL CREEK POND (Grays Harbor Co.)	All Game Fish	Year-round	Statewide rules	Juveniles only (under 15 years old).
MILL POND (Auburn) (King Co.)	All Game Fish	Last Sat. in Apr.-Oct. 31	Statewide rules	Juveniles only (under 15 years old).
MINERAL LAKE (Lewis Co.)	All Game Fish	Last Sat. in Apr.-Sept. 30	Statewide rules	
MISSION LAKE (Kitsap Co.)	All Game Fish	Last Sat. in Apr.-Oct. 31	Statewide rules	
MONTE CRISTO LAKE (Snohomish Co.)	All Game Fish	June 1-Oct. 31	Statewide rules	Selective gear rules.
MOOSES POND (Pacific Co.)	All Game Fish	June 1-Oct. 31	Statewide rules	
MUD LAKE (Mason Co.)	All Game Fish	Last Sat. in Apr.-Oct. 31	Statewide rules	
MUNN LAKE (Thurston Co.)	All Game Fish	Last Sat. in Apr.-Oct. 31	Statewide rules	
NEWHALEM PONDS (Whatcom Co.)		CLOSED WATERS		
NORTH LAKE (King Co.)	All Game Fish	Last Sat. in Apr.-Oct. 31	Statewide rules	
NORTHERN STATE HOSPITAL POND (Skagit Co.)	All Game Fish	Last Sat. in Apr.-Oct. 31	Statewide rules	Juveniles only (under 15 years old).
NORTHWESTERN RESERVOIR				See Special Rules Eastside Lakes.



Special Rules - Westside Lakes

WATER	SPECIES	SEASON	MIN. SIZE	DAILY LIMIT	ADDITIONAL RULES
OHOP LAKE (Pierce Co.)	BASS Other Game Fish	Year-round Year-round	None	5 Statewide rules	Only BASS less than 12" or over 15" may be kept; no more than 3 over 15".
OLD FISHING HOLE POND (Kent King Co.)	All Game Fish	Last Sat. in Apr.-Oct. 31		Statewide rules	Juveniles only (under 15 years old).
OSBORNE LAKE (Mason Co.)	All Game Fish	Last Sat. in Apr.-Oct. 31		Statewide rules	
OWENS POND (Pacific Co.)	All Game Fish	June 1-Oct. 31		Statewide rules	
PACKWOOD LAKE (Lewis Co.)	TROUT Other Game Fish	Last Sat. in Apr.-Oct. 31 Last Sat. in Apr.-Oct. 31	10"	5 Statewide rules	ALL SPECIES - selective gear rules.
CLOSED WATERS - all inlet streams and outlet stream from log boom to dam.					
PADDEN LAKE (Whatcom Co.)	All Game Fish	Last Sat. in Apr.-Oct. 31		Statewide rules	Internal combustion engines prohibited.
PANHANDLE LAKE (Mason Co.)	All Game Fish	Last Sat. in Apr.-Oct. 31		Statewide rules	
PANTHER LAKE (Kitsap/Mason Co.)	All Game Fish	Last Sat. in Apr.-Oct. 31		Statewide rules	
PASS LAKE (Skagit Co.)	All Game Fish	Year-round			ALL SPECIES - fly fishing only and catch-and-release only. Use of motors prohibited.
PATTISON LAKE (Thurston Co.)	All Game Fish	Last Sat. in Apr.-Oct. 31		Statewide rules	
PHANTOM LAKE (King Co.)	BASS Other Game Fish	Year-round Year-round	None	5 Statewide rules	Only BASS less than 12" or over 15" may be kept; no more than 3 over 15".
PHEASANT LAKE (Jefferson Co.)	All Game Fish	Last Sat. in Apr.-Oct. 31		Statewide rules	Foot access only on Pope Resources land.
PINE LAKE (King Co.)	All Game Fish	Last Sat. in Apr.-Oct. 31		Statewide rules	
PINE LAKE (Mason Co.)	All Game Fish	Last Sat. in Apr.-Oct. 31		Statewide rules	
PLEASANT LAKE (Clallam Co.)	TROUT Other Game Fish	Year-round Year-round	8"	5 Statewide rules	KOKANEE - maximum length - 20".
PLUMMER LAKE (Lewis Co.)	All Game Fish	Last Sat. in Apr.-Feb. 29		Statewide rules	
PORTAGE BAY (King Co.)					See Washington Ship Canal, Lake.
PRICES LAKE (Mason Co.)	All Game Fish	Last Sat. in Apr.-Oct. 31			Catch-and-release, selective gear rules.
PROMISED LAND POND	All Game Fish	June 1-Oct. 31		Statewide rules	
RAPJOHN LAKE (Pierce Co.)	BASS Other Game Fish	Last Sat. in Apr.-Oct. 31 Last Sat. in Apr.-Oct. 31	None	5 Statewide rules	Only BASS less than 12" or over 15" may be kept; no more than 3 over 15".
RATTLESNAKE LAKE (King Co.)	All Game Fish	Last Sat. in Apr.-Oct. 31		Statewide rules	Selective gear rules, except electric motors allowed.
RAVENSDALE LAKE (King Co.)	TROUT Other Game Fish	Last Sat. in Apr.-Oct. 31 Last Sat. in Apr.-Oct. 31	12"	2 Statewide rules	ALL SPECIES - selective gear rules.
RIDLEY LAKE (Whatcom Co.)	TROUT Other Game Fish	July 1-Oct. 31 July 1-Oct. 31	18"	1 Statewide rules	TROUT - possession limit - 1. ALL SPECIES - selective gear rules.
RIFFE LAKE (RESERVOIR) (Lewis Co.)	All Game Fish	Year-round		Statewide rules	Lawful to fish up to base of Swofford Pond Dam.
	SALMON	Year-round			Landlocked salmon rules apply.
RILEY LAKE (Snohomish Co.)	All Game Fish	Last Sat. in Apr.-Oct. 31		Statewide rules	
ROBBINS LAKE (Mason Co.)	All Game Fish	Last Sat. in Apr.-Oct. 31		Statewide rules	
ROSE LAKE (Mason Co.)	All Game Fish	Last Sat. in Apr.-Oct. 31		Statewide rules	
ROSS LAKE (RESERVOIR) (Whatcom Co.)	TROUT Other Game Fish	July 1-Oct. 31 July 1-Oct. 31	13"	3 Statewide rules	ALL SPECIES - selective gear rules, except motors allowed.

The following tributaries to ROSS LAKE are CLOSED from the closed water markers near their mouths upstream the distance indicated: BIG BEAVER CREEK - 1/4 mile (see special Big Beaver Creek regulations), RUBY CREEK - entire stream. All other tributaries - 1 mile.

Special Rules - Westside Lakes



WATER	SPECIES	SEASON	MIN. SIZE	DAILY LIMIT	ADDITIONAL RULES
SALMON BAY					See Washington Ship Canal, Lake.
SAMISH, LAKE (Whatcom Co.)	CUTTHROAT Other Game Fish	Year-round Year-round	14"	2 Statewide rules	
SAMMAMISH, LAKE (King Co.)	All Game Fish	Year-round		Statewide rules	TROUT - no more than 2 over 14". Release all STEELHEAD or RAINBOW TROUT over 20" Dec. 1-June 30. CLOSED to fishing for KOKANEE.
	SALMON	Oct. 1-Nov. 30	12"	2	COHO SALMON only. Waters within 1/4 mile of the mouth of Issaquah Creek are CLOSED to SALMON fishing.
SANDYSHORE LAKE (Jefferson Co.)	All Game Fish	Last Sat. in Apr.-Oct. 31		Statewide rules	Access via Pope Resources private roads only.
SATSOP LAKES (Grays Harbor Co.)	All Game Fish	Last Sat. in Apr.-Oct. 31		Statewide rules	
SAWYER, LAKE (King Co.)	All Game Fish	Year-round		Statewide rules	Chumming permitted.
SCANEWA LAKE (Cowlitz Falls Reservoir) (Lewis Co.)	TROUT Other Game Fish	June 1-Feb. 29 June 1-Feb. 29	8"	5 Statewide rules	Landlocked salmon rules apply. The upstream boundary of the reservoir in the Cowlitz arm is the posted Lewis County P.U.D. sign on Peters Rd. The upstream boundary of the reservoir in the Cispus arm is the posted markers at the Lewis Co. P.U.D. kayak launch, approximately 1.5 miles upstream from the confluence of the Cowlitz and Cispus arms.
	SALMON	June 1-Feb. 29			
SHADY LAKE (King Co.)	TROUT Other Game Fish	June 1-Oct. 31 June 1-Oct. 31	None	5 Statewide rules	TROUT - no more than 1 over 14".
SHANNON LAKE (Skagit Co.)	TROUT Other Game Fish	Last Sat. in Apr.-Oct. 31 Last Sat. in Apr.-Oct. 31	6"	5 Statewide rules	TROUT - maximum size 18". Chumming permitted.
	SALMON				CLOSED to fishing for SALMON.
SHERWOOD CREEK MILL POND (Mason Co.)	TROUT Other Game Fish	June 1-Oct. 31 June 1-Oct. 31	14"	2 Statewide rules	
SHOE LAKE (Mason Co.)	All Game Fish	Last Sat. in Apr.-Oct. 31		Statewide rules	
SHOECRAFT LAKE (Snohomish Co.)	BASS Other Game Fish	Year-round Year-round	None	5 Statewide rules	Only BASS less than 12" or over 15" may be kept; no more than 3 over 15".
SHYE LAKE (Grays Harbor Co.)	All Game Fish	June 1-Oct. 31		Statewide rules	
SILENT LAKE (Jefferson Co.)	All Game Fish	Last Sat. in Apr.-Oct. 31		Statewide rules	
SILVER LAKE (Cowlitz Co.)	BASS Other Game Fish	Year-round Year-round	14"	5 Statewide rules	Use of WATER DOGS or SALAMANDERS for fishing prohibited.
SILVER LAKE (Pierce Co.)	BASS Other Game Fish	Last Sat. in Apr.-Oct. 31 Last Sat. in Apr.-Oct. 31	None	5 Statewide rules	Only BASS less than 12" or over 15" may be kept; no more than 3 over 15".
SILVER LAKE (Whatcom Co.)	All Game Fish	Last Sat. in Apr.-Oct. 31		Statewide rules	
SIXTEEN LAKE (Skagit Co.)	All Game Fish	Last Sat. in Apr.-Oct. 31		Statewide rules	
SKOOKUMCHUCK RESERVOIR (Thurston Co.)	TROUT Other Game Fish	June 1-Oct. 31 June 1-Oct. 31	12"	2 Statewide rules	
SOUTH BEND MILL POND (Pacifi Co.)	All Game Fish	Year-round		Statewide rules	Juveniles only (under 15 years old).
SPADA LAKE (RESERVOIR) (Snohomish Co.)	TROUT Other Game Fish	Last Sat. in Apr.-Oct. 31 Last Sat. in Apr.-Oct. 31	12"	5 Statewide rules	ALL SPECIES - Selective gear rules, except electric motors allowed.
		CLOSED WATERS - all tributaries.			
SPANAWAY LAKE and outlet (Pierce Co.) downstream to the dam (approximately 800')	All Game Fish	Year-round		Statewide rules	
SPIRIT LAKE (Skamania Co.)		CLOSED WATERS			



Special Rules - Westside Lakes

WATER	SPECIES	SEASON	MIN. SIZE	DAILY LIMIT	ADDITIONAL RULES
SPORTSMAN'S LAKE (San Juan Co.)	BASS Other Game Fish	Year-round Year-round	None	5 Statewide rules	Only BASS less than 12" or over 15" may be kept; no more than 3 over 15".
SPRING LAKE (King Co.)	BASS Other Game Fish	Year-round Year-round	None	5 Statewide rules	Only BASS less than 12" or over 15" may be kept; no more than 3 over 15".
SQUALICUM LAKE (Whatcom Co.)	TROUT Other Game Fish	Year-round Year-round	None	2 Statewide rules	ALL SPECIES - fly fishing only. Use of motors prohibited.
STEEL LAKE (King Co.)	All Game Fish	Last Sat. in Apr.-Oct. 31		Statewide rules	
STEVENS, LAKE (Snohomish Co.)	BASS Other Game Fish	Year-round Year-round	18"	1 Statewide rules	Chumming permitted.
STEVES LAKE (Mason Co.)	All Game Fish	Last Sat. in Apr.-Oct. 31		Statewide rules	
STORM LAKE (Snohomish Co.)	All Game Fish	Last Sat. in Apr.-Oct. 31		Statewide rules	
STUMP LAKE (Mason Co.)	All Game Fish	Last Sat. in Apr.-Oct. 31		Statewide rules	Internal combustion engines prohibited.
SUMMIT LAKE (Thurston Co.)	All Game Fish	Last Sat. in Apr.-Oct. 31		Statewide rules	
SUTHERLAND LAKE (Clallam Co.)	All Game Fish	Year-round		Statewide rules	Chumming permitted.
SWANS MILL POND (King Co.)	All Game Fish	June 1-Oct. 31		Statewide rules	
SWIFT RESERVOIR (Skamania Co.)	All Game Fish	Last Sat. in Apr.-Oct. 31		Statewide rules	
SWOFFORD POND (Lewis Co.)	BASS CHANNEL CATFISH Other Game Fish	Year-round Year-round Year-round	None 20"	2 No limit Statewide rules	BASS - possession limit - 2. Only BASS less than 12" or over 18" may be kept. Internal combustion engines prohibited.
TANWAX LAKE (Pierce Co.)	BASS Other Game Fish	Year-round Year-round	None	5 Statewide rules	Only BASS less than 12" or over 15" may be kept; no more than 3 over 15".
TAPPS LAKE (RESERVOIR) and intake canal (open area includes intake canal to within 400' of screen at Dingle Basin) (Pierce Co.)	All Game Fish	Year-round		Statewide rules	
TARBOO LAKE (Jefferson Co.)	All Game Fish SALMON	Last Sat. in Apr.-Oct. 31 Last Sat. in Apr.-Oct. 31		Statewide rules	Landlocked salmon rules apply.
TEAL LAKE (Jefferson Co.)	All Game Fish	Last Sat. in Apr.-Oct. 31		Statewide rules	
TENAS LAKE (Mason Co.)	All Game Fish	Last Sat. in Apr.-Oct. 31		Statewide rules	
TENNANT LAKE (Whatcom Co.)	All Game Fish	Year-round		Statewide rules	Fishing from any floating device prohibited Oct. 4-Jan. 15.
TERRELL, LAKE (Whatcom Co.)	BASS Other Game Fish	Year-round Year-round	None	5 Statewide rules	Only BASS less than 12" or over 15" may be kept; no more than 3 over 15". Fishing from any floating device prohibited the first Saturday after Labor Day through the following Friday and Oct. 1-Jan. 15, except fishing from floating dock permitted.
TIGER LAKE (Kitsap/Mason Co.)	All Game Fish	Last Sat. in Apr.-Oct. 31		Statewide rules	
TOAD LAKE (Whatcom Co.)	All Game Fish	Last Sat. in Apr.-Oct. 31		Statewide rules	
TOTEM LAKES 1 and 2 (Whatcom Co.)	BASS Other Game Fish	Year-round Year-round	None	5 Statewide rules	Only BASS less than 12" or over 15" may be kept; no more than 3 over 15".
TRADITION LAKE (King Co.)	BASS Other Game Fish	Year-round Year-round	None	5 Statewide rules	Only BASS less than 12" or over 15" may be kept; no more than 3 over 15".
TUNNEL LAKE (Skamania Co.)	All Game Fish	Year-round		Statewide rules	TROUT - no more than 2 over 20".
TWIN LAKE (Jefferson Co.)	All Game Fish	Last Sat. in Apr.-Oct. 31		Statewide rules	Foot access only on Pope Resources land.
U LAKE (Mason Co.)	All Game Fish	Last Sat. in Apr.-Oct. 31		Statewide rules	
UNION, LAKE (King Co.)					See Washington Ship Canal, Lake.



Special Rules - Westside Lakes



WATER	SPECIES	SEASON	MIN. DAILY SIZE LIMIT	ADDITIONAL RULES
VANCE CREEK POND #1 (Grays Harbor Co.)	All Game Fish	Last Sat. in Apr.-Oct. 31	Statewide rules	Juveniles (under 15 years old), seniors (over 70 years old) and holders of disability license only.
VANCE CREEK POND #2 (Grays Harbor Co.)	All Game Fish	Last Sat. in Apr.-Oct. 31	Statewide rules	
VANCOUVER LAKE and all other waters west of Burlington-Northern Railroad from Columbia River drawbridge near Vancouver downstream to Lewis River (Clark Co.)	TROUT Other Game Fish	Year-round Year-round	12" 2 Statewide rules	
WAGNER LAKE (Snohomish Co.)	All Game Fish	Last Sat. in Apr.-Oct. 31	Statewide rules	
WALKER LAKE (King Co.)	All Game Fish	Last Sat. in Apr.-Oct. 31	Statewide rules	
WALUPT LAKE (Lewis Co.)	TROUT Other Game Fish	Last Sat. in Apr.-Oct. 31 Last Sat. in Apr.-Oct. 31	10" 5 Statewide rules	ALL SPECIES - selective gear rules, except motors allowed.
CLOSED WATERS - all inlet streams.				
WAPATO LAKE (Pierce Co.)	All Game Fish	Year-round	Statewide rules	Juveniles only (under 15 years old).
WARD LAKE (Thurston Co.)	All Game Fish	Last Sat. in Apr.-Oct. 31	Statewide rules	
WASHINGTON LAKE, including that portion of Sammamish River from 68th Ave. NE Bridge downstream (King Co.)	TROUT Other Game Fish	Year-round Year-round	None 5 Statewide rules	TROUT - 12" minimum size Mar. 1-June 30. Release all STEELHEAD or RAINBOW TROUT over 20" Dec. 1-June 30. Chumming permitted.
north of the Hwy. 520 Bridge and east of the Montlake Bridge only	SALMON			CLOSED to fishing for SALMON. SALMON opportunity will be dependent on in-season abundance.
In all waters of Lake Washington KOKANEE/SOCKEYE less than 15" in length are KOKANEE while those 15" and over are SOCKEYE SALMON. CLOSED to boat fishing 100 yards either side of floating bridges.				
WASHINGTON SHIP CANAL, LAKE (including Lake Union, Portage Bay, and Salmon Bay) (King Co.) waters east of a north-south line 400' west of the Chittenden Locks to the Montlake Bridge	TROUT Other Game Fish	Year-round Year-round	None 5 Statewide rules	Release all STEELHEAD and RAINBOW TROUT over 20" Dec. 1-June 30. TROUT - minimum length 12" Mar. 1-June 30. Unlawful to fish from boats west of Fremont Bridge. Chumming permitted east of Fremont Bridge.
	SALMON			CLOSED to fishing for SALMON. SALMON opportunity will be dependent on in-season abundance.
CLOSED WATERS - waters east of a north-south line 400' west of the Chittenden Locks to a north-south line 400' east of the eastern end of the northern wing wall of Chittenden Locks (see Marine Area 10 for rules west of this area). In the Lake Washington Ship Canal KOKANEE/SOCKEYE less than 15" in length are KOKANEE while those 15" and over are SOCKEYE SALMON.				
WHATCOM, LAKE (Whatcom Co.)	CUTTHROAT Other Game Fish	Last Sat. in Apr.-Oct. 31 Last Sat. in Apr.-Oct. 31	18" 1 Statewide rules	
CLOSED WATERS - all tributaries and that portion of Lake Whatcom between Electric Ave. Bridge and outlet dam.				
WILDBERRY LAKE (Mason Co.)	All Game Fish	Last Sat. in Apr.-Oct. 31	Statewide rules	
WILDCAT LAKE (Kitsap Co.)	All Game Fish	Last Sat. in Apr.-Oct. 31	Statewide rules	
WILDERNESS LAKE (King Co.)	All Game Fish	Last Sat. in Apr.-Oct. 31	Statewide rules	
	SALMON	Last Sat. in Apr.-Oct. 31		Landlocked salmon rules apply.
WILLAME LAKE (Lewis Co.)	TROUT Other Game Fish	Last Sat. in Apr.-Oct. 31 Last Sat. in Apr.-Oct. 31	15" 2 Statewide rules	ALL SPECIES - selective gear rules.
WILLOW LAKE (Whatcom Co.)	TROUT Other Game Fish	July 1-Oct. 31 July 1-Oct. 31	18" 1 Statewide rules	TROUT - possession limit - 1. ALL SPECIES - selective gear rules.



Special Rules - Westside Lakes

WATER	SPECIES	SEASON	MIN. SIZE	DAILY LIMIT	ADDITIONAL RULES
WISER LAKE (Whatcom Co.)	BASS Other Game Fish	Year-round Year-round	None	5 Statewide rules	Only BASS less than 12" or over 15" may be kept; no more than 3 over 15". 
WOOD LAKE (Mason Co.)	All Game Fish	Last Sat. in Apr.-Oct. 31	Statewide rules		
WOOTEN LAKE (Mason Co.)	All Game Fish	Last Sat. in Apr.-Oct. 31	Statewide rules		
WYNOOCHEE RESERVOIR (Grays Harbor Co.)	TROUT Other Game Fish	June 1-Oct. 31 June 1-Oct. 31	12"	2 Statewide rules	Landlocked SALMON rules apply.
	SALMON	June 1-Oct. 31			
YALE RESERVOIR (Cowlitz Co.)	TROUT KOKANEE Other Game Fish	Year-round Year-round Year-round	None	5 None 16 Statewide rules	KOKANEE not included in TROUT daily limit.

Unlisted Westside Lakes with Access Areas

Lakes with this icon have access areas - in most, but not all cases this includes a boat launch.

- | | | |
|---------------------------------|--|--------------------------------|
| Alder Lake (Pierce Co.) | Green Lake (King Co.) | Nahwatzel Lake (Mason Co.) |
| Angle Lake (King Co.) | Hart Lake (Pierce Co.) | Offut Lake (Thurston Co.) |
| Bass Lake (King Co.) | Holm Lake (King Co.) | Panther Lake (King Co.) |
| Beaver Lake (Skagit Co.) | Hummel Lake (San Juan Co.) | Phillips Lake (Mason Co.) |
| Black Lake (Thurston Co.) | Isabella Lake (Mason Co.) | Round Lake (Clark Co.) |
| Blackman's Lake (Snohomish Co.) | Island Lake (Mason Co.) | Sauger Lake (King Co.) |
| Bonney Lake (Pierce Co.) | Jackson Lake (Pierce Co.) | Serene Lake (Snohomish Co.) |
| Boren Lake (King Co.) | Ketchum Lake (Snohomish Co.) | Shadow Lake (King Co.) |
| Carney Lake (Pierce Co.) | Killarney Lake (King Co.) | Shoecraft Lake (Snohomish Co.) |
| Campbell Lake (Skagit Co.) | Kitsap Lake (Kitsap Co.) | Silver Lake (Snohomish Co.) |
| Carlisle Lake (King Co.) | Lacamas Lake (Clark Co.) | Spencer Lake (Mason Co.) |
| Cassidy Lake (Snohomish Co.) | Lake Leland (Jefferson Co.) | St. Clair Lake (Thurston Co.) |
| Chain Lake (Snohomish Co.) | Lake Limerick (Mason Co.) | Stickney Lake (Snohomish Co.) |
| Clear Lake (Skagit Co.) | Lake Twelve (King Co.) | Tee Lake (Mason Co.) |
| Crescent Lake (Pierce Co.) | Loma Lake (Snohomish Co.) | Trail's End Lake (Mason Co.) |
| Crocker Lake (Jefferson Co.) | Lone Lake (Island Co.) | Twin Lakes (Snohomish Co.) |
| Diablo Lake (Whatcom Co.) | Lost Lake (Snohomish Co.) | Vogler Lake (Skagit Co.) |
| Dolloff Lake (King Co.) | Lower Lake Cushman (Mason Co.) | Whitman Lake (Pierce Co.) |
| Echo Lake (SR 99) (King Co.) | Martha Lake (Warm Beach) (Snohomish Co.) | Wildcat Lake (Kitsap Co.) |
| Fenwick Lake (King Co.) | Mason Lake (Mason Co.) | Wye Lake (Kitsap Co.) |
| Fish Lake (King Co.) | Meridian Lake (King Co.) | |
| Fontal Lake (Snohomish Co.) | Morton Lake (King Co.) | |

Special Rules - Eastside Rivers



WATER	SPECIES	SEASON	MIN. SIZE	DAILY LIMIT	ADDITIONAL RULES
AHTANUM CREEK (Yakima Co.) including North Fork and Middle Fork	All Game Fish	June 1-Oct. 31			Statewide rules Selective gear rules.
CLOSED WATERS - in the North Fork Ahtanum Creek from Grey Rock Trailhead Bridge crossing to Shellneck Creek (about 1.7 mile).					
AMERICAN RIVER (Yakima Co.)	All Game Fish	June 1-Oct. 31			Statewide rules Selective gear rules.
ASOTIN CREEK (Asotin Co.) from mouth to forks	TROUT Other Game Fish	June 1-Oct. 31 June 1-Oct. 31	8"	2 Statewide rules	CLOSED to fishing for STEELHEAD. Lawful to fish up to the base of Headgate Dam.
CLOSED WATERS - all tributaries including George and Charlie Creek.					
North Fork, from mouth to USFS boundary	TROUT Other Game Fish	June 1-Oct. 31 June 1-Oct. 31	8"	2 Statewide rules	CLOSED to fishing for STEELHEAD. ALL SPECIES - selective gear rules.
North Fork (and all tributaries from USFS boundary upstream), South Fork and all tributaries		CLOSED WATERS			
BACHELOR CREEK (Yakima Co.)	TROUT Other Game Fish	Year-round Year-round	None	5 Statewide rules	
BEAR CREEK (Yakima Co.) tributary to South Fork Tieton River	All Game Fish	June 1-Oct. 31			Statewide rules
CLOSED WATERS - from mouth to falls (about 3/4 mile).					
BENTON COUNTY RIVERS, STREAMS, AND BEAVER PONDS (except Yakima River and Columbia River)	All Game Fish	Year-round			Statewide rules
BIG WHITE SALMON RIVER					See White Salmon River.
BIRD CREEK (Klickitat Co.)	TROUT Other Game Fish	June 1-Oct. 31 June 1-Oct. 31	8"	5 Statewide rules	
BLOCKHOUSE CREEK (Klickitat Co.)	TROUT Other Game Fish	June 1-Oct. 31 June 1-Oct. 31	8"	5 Statewide rules	
BLOODGOOD CREEK (Klickitat Co.)	TROUT Other Game Fish	June 1-Oct. 31 June 1-Oct. 31	8"	5 Statewide rules	
BOBCAT CREEK (Adams Co.)	All Game Fish	Mar. 1-Sept. 30			Statewide rules
BOWMAN CREEK (Klickitat Co.)	TROUT Other Game Fish	June 1-Oct. 31 June 1-Oct. 31	8"	5 Statewide rules	
BOX CANYON CREEK (Kittitas Co.)	CLOSED WATERS - from mouth to bridge on USFS Rd. #4930 (approximately 4 miles).				
BUCKSKIN CREEK and tributaries (Yakima Co.)	CLOSED WATERS - from mouth to the west boundary of Suntides Golf Course.				
BUMPING RIVER (Yakima Co.) from mouth to Bumping Reservoir	All Game Fish	June 1-Oct. 31			Statewide rules Selective gear rules. Lawful to fish to base of Bumping Dam.
	WHITEFISH	Dec. 1-Mar. 31	None	15	WHITEFISH only; bait allowed. One single hook only. Lawful to fish to base of Bumping Dam.
BUTTERMILK CREEK including East and West Forks (Okanogan Co.)	All Game Fish	June 1-Oct. 31			Statewide rules TROUT - maximum size 20." CLOSED to fishing for STEELHEAD. ALL SPECIES - selective gear rules.
CALISPELL CREEK (also known as Calispell River) (Pend Oreille Co.) from mouth to Calispell Lake	All Game Fish	Year-round			Statewide rules
from Calispell Lake upstream	All Game Fish	June 1-Oct. 31			Statewide rules Selective gear rules.



Special Rules - Eastside Rivers

WATER	SPECIES	SEASON	MIN. SIZE	DAILY LIMIT	ADDITIONAL RULES
CANYON CREEK (Klickitat Co.)	TROUT Other Game Fish	June 1-Oct. 31 June 1-Oct. 31	8"	5	Statewide rules
CEDAR CREEK (tributary to Early Winters Creek) (Okanogan Co.) from mouth to Cedar Falls	All Game Fish	June 1-Oct. 31	Statewide rules		TROUT - maximum size 20." CLOSED to fishing for STEELHEAD. ALL SPECIES - selective gear rules.
CHELAN, LAKE TRIBUTARIES (Chelan Co.) from mouths upstream 1 mile, except Stehekin River	All Game Fish	July 1-Oct. 31	Statewide rules		Selective gear rules.
CHELAN RIVER (Chelan Co.)	TROUT Other Game Fish	Year-round Year-round	12"	2	Statewide rules TROUT - maximum size 20." CLOSED to fishing for STEELHEAD. ALL SPECIES - selective gear rules.
CHEWELAH CREEK, forks and tributaries (Stevens Co.)	All Game Fish	June 1-Oct. 31	Statewide rules		Selective gear rules
CHEWUCH RIVER (Chewack River) (Okanogan Co.) from mouth to Pasayten Wilderness boundary	TROUT Other Game Fish	June 1-Oct. 31 June 1-Oct. 31	12"	2	Statewide rules TROUT - maximum size 20." CLOSED to fishing for STEELHEAD. ALL SPECIES - selective gear rules.
	WHITEFISH	Dec. 1-Mar. 31			WHITEFISH only. Selective gear rules.
CHIAWAUKUM CREEK (Chelan Co.) from mouth to South Fork	All Game Fish	June 1-Oct. 31	Statewide rules		Selective gear rules.
CHIAWAHA RIVER (Chelan Co.)	All Game Fish	June 1-Oct. 31	Statewide rules		TROUT - maximum size 20." CLOSED to fishing for STEELHEAD. ALL SPECIES - selective gear rules.
CLE ELUM RIVER (Kittitas Co.) from mouth to Cle Elum Dam	All Game Fish	June 1-Oct. 31	Statewide rules		Selective gear rules. Lawful to fish to base of Cle Elum Dam.
	WHITEFISH	Dec. 1-Mar. 31	None	15	WHITEFISH only; bait allowed. One single hook only. Lawful to fish to base of Cle Elum Dam.
<p>COLUMBIA RIVER - where the river coincides with the boundary between Washington and Oregon, the license of either state is valid. Anglers must comply with the laws of the state in which they are fishing. An angler licensed only in Oregon may not fish on the Washington shore or in Washington sloughs or tributaries. An angler fishing the Columbia River is restricted to one daily limit even if licensed by both states. Anglers may fish with either a saltwater, freshwater, or combination license in the waters of the Columbia River between a line from Rocky Point on the Washington shore to Tongue Point on the Oregon shore and the Buoy10 line described below. For STURGEON rules in the Columbia River tributaries, see rules for adjoining mainstem waters.</p>					
from a true north and south line (magnetic 338° N) through Buoy 10 to Megler-Astoria Bridge (BUOY 10 LINE)	TROUT Other Game Fish	Aug. 1-Mar. 31 Year-round	12"	2	Statewide rules Wild CUTTHROAT release.
	SALMON	Aug. 1-Sept. 30	16"	2	Release all SOCKEYE and CHUM. Release all CHINOOK under 24" in length. Wild COHO release.
	SALMON	Oct. 1-Mar. 31	12"	6	SALMON - no more than 2 adults. Release all SOCKEYE and CHUM. Wild COHO release.
	STURGEON	Year-round	42"	1	STURGEON - maximum size 60".
	SHAD	May 16-Mar. 31	None	No limit	
	EULACHON	CLOSED			Tributaries also CLOSED.
Fishing from North Jetty is open 7 days a week when Marine Area 1 or Buoy 10 areas are open for SALMON. Barbed hooks allowed.					
from Megler-Astoria Bridge to I-5 Bridge	TROUT Other Game Fish	May 16-Mar. 31 Year-round	12"	2	Statewide rules Wild CUTTHROAT release.

(continued on next page)

Special Rules - Eastside Rivers



WATER	SPECIES	SEASON	MIN. SIZE	DAILY LIMIT	ADDITIONAL RULES
COLUMBIA RIVER (cont.)	SALMON	Aug. 1-Mar. 31	12"	6	SALMON - no more than 2 adults. Release all SOCKEYE and CHUM. Wild COHO release.
	All CHINOOK must be released from Aug. 1-Dec. 31 within the area of the mainstem Columbia as follows: beginning at a fishing boundary marker on the northern (downstream) end of Bachelor Island, northwesterly to the lighthouse at Warrior Rock, north to Sand Island, along the east side of Sand Island to the northern (downstream) tip of the island, northwesterly approximately 1/2 mile to a navigation marker in the middle of the river, and northeasterly to Marker #77 on the Washington shore.				
	STURGEON	Year-round	42"	1	STURGEON - maximum size 60".
	SHAD	May 16-Mar. 31	None	No limit	
	EULACHON	CLOSED			Tributaries also CLOSED.
CLOSED WATERS - at the mouth of Abernathy Creek from the Washington shore out to a line between Abernathy Point Light and a boundary marker east of the mouth of Abernathy Creek Sept. 1-Sept. 30.					
from I-5 Bridge to Bonneville Dam	TROUT Other Game Fish	June 16-Mar. 31 Year-round	12"	2 Statewide rules	Wild CUTTHROAT release.
	SALMON	Aug. 1-Dec. 31	12"	6	SALMON - no more than 2 adults. Release all SOCKEYE and CHUM. Wild COHO release.
	STURGEON	Year-round	42"	1	STURGEON - maximum size 60".
	CLOSED to boat fishing for STURGEON from Beacon Rock to Bonneville Dam May 1-June 30. STURGEON fishing is CLOSED on the Washington mainland shore from Bonneville Dam downstream to a point about 4,000' downstream from the fish ladder at the new Bonneville Dam Powerhouse. Only hand casted STURGEON gear permitted in the waters downstream from a line running from the upper Washington mainland shore deadline south to the downstream end of Cascade Island and then to the Oregon angling boundary on Bradford Island (about 850' downstream from fish ladder) to the lowermost Bonneville Dam powerline crossing.				
	SHAD	May 16-Mar. 31	None	No limit	
	EULACHON	CLOSED			Tributaries also CLOSED.
CLOSED WATERS - at Bonneville Dam between the upstream line of Bonneville Dam and a point 600' below the fish ladder at new Bonneville Dam Powerhouse. CLOSED to fishing from boats from Bonneville Dam downstream to a line from Hamilton Island boat ramp to a marker on lower Robins Island. CLOSED to angling inside the south navigation lock at Bonneville Dam from a marker on the westernmost point of Robins Island to a marker on the Oregon mainland shore.					
from Bonneville Dam to The Dalles Dam	TROUT Other Game Fish	June 16-Mar. 31 Year-round	12"	2 Statewide rules	
	SALMON	Aug. 1-Dec. 31	12"	6	SALMON - no more than 2 adults. Release all SOCKEYE and CHUM. Wild COHO release.
	STURGEON	Jan. 1-June 30	42"	1	STURGEON - maximum size 60". Catch-and-release only May 1-June 30, 1999.
		July 1-Dec. 31			STURGEON - catch-and-release only.
ALL SPECIES - night closure and non-buoyant lure restriction Sept. 1-Oct. 15. CLOSED WATERS - waters within 1/4 mile of the USFWS Spring Creek Hatchery grounds between posted markers located 1/4 mile on either side of the fish ladder entrance; at The Dalles between the upstream line of The Dalles Dam to the upstream side of the Interstate (Hwy. 197) Bridge, except fishing is permitted up to 400' below the fishway entrance from the Washington shore.					
from The Dalles Dam to McNary Dam	TROUT Other Game Fish	June 16-Mar. 31 Year-round	12"	2 Statewide rules	
	SALMON	Aug. 1-Dec. 31	12"	6	SALMON - no more than 2 adults. Release all SOCKEYE and CHUM. Wild COHO release.
	STURGEON	Jan. 1-June 30	48"	1	STURGEON - maximum size 60".
July 1-Dec. 31				STURGEON - catch-and-release only.	

(continued on next page)



Special Rules - Eastside Rivers

WATER	SPECIES	SEASON	MIN. SIZE	DAILY LIMIT	ADDITIONAL RULES
COLUMBIA RIVER (cont.)					
from McNary Dam to Hwy. 395 Bridge at Pasco	TROUT Other Game Fish	June 16-Mar. 31 Year-round	12"	2 Statewide rules	SALMON - no more than 2 adults. Release all SOCKEYE and CHUM. Wild COHO release. STURGEON - maximum size 60".
	SALMON	Aug. 1-Dec. 31	12"	6	
	STURGEON	Year-round	48"	1	
CLOSED WATERS - at John Day Dam between the upstream line of John Day Dam to markers approximately 3000' downstream, except that fishing is permitted up to 400' below the fishway entrance from the Washington shore. At McNary Dam between the upstream line of McNary Dam downstream to a line across the river from the red and white marker on the Oregon shore on a line that intersects the downstream end of the wingwall of the boat lock near the Washington shore.					
from Hwy. 395 Bridge at Pasco to Old Hanford townsite wooden powerline towers	TROUT Other Game Fish	Year-round		Statewide rules	CLOSED to fishing for TROUT.
	SALMON	Aug. 16-Dec. 31	12"	6	SALMON - no more than 2 adults. Wild COHO release.
	STURGEON	Year-round	48"	1	STURGEON - maximum size 60".
Ringold Area Bank Fishery - Waters of Columbia River adjacent to Ringold Hatchery from WDFW markers 1/4 mile downstream of the Ringold wasteway outlet to WDFW markers 1/2 mile upstream of Spring Creek. Only the hatchery side of the river is open. Bank fishing only.					
from the Old Hanford townsite wooden powerline towers to Vernita Bridge	STEELHEAD	May 15-July 31	20"	2	STEELHEAD only.
	TROUT Other Game Fish	Feb. 1-Oct. 22		Statewide rules	CLOSED to fishing for TROUT.
	SALMON	Aug. 16-Oct. 22	12"	6	SALMON - no more than 2 adults. Wild COHO release.
from Vernita Bridge to Priest Rapids Dam	STURGEON	June 16-Oct. 22	48"	1	STURGEON - maximum size 60".
	TROUT Other Game Fish	Year-round		Statewide rules	CLOSED to fishing for TROUT.
	SALMON	Aug. 16-Dec. 31	12"	6	SALMON - no more than 2 adults, except JACKS only Nov. 1-Dec. 31. Wild COHO release.
from Priest Rapids Dam to Rocky Reach Dam	STURGEON	Year-round	48"	1	STURGEON - maximum size 60".
	TROUT Other Game Fish	Year-round		Statewide rules	CLOSED to fishing for TROUT.
	SALMON	Sept. 16-Dec. 31	12"	6	SALMON - no more than 2 adults. Wild COHO release
CLOSED WATERS - at Jackson (Moran) Creek: all waters of the Priest Rapids Hatchery system to the outlet on the Columbia River, extending to mid-stream Columbia River between boundary markers located 100' upstream and 400' downstream of the mouth. CLOSED WATERS - at Priest Rapids Dam between the upstream line of the dam downstream to the boundary markers 650' below the fish ladders.					
from Rocky Reach Dam to Chief Joseph Dam	STURGEON	Year-round			STURGEON - catch-and-release only.
	TROUT Other Game Fish	Year-round		Statewide rules	CLOSED to fishing for TROUT.
	STURGEON	Year-round			STURGEON - catch-and-release only.
CLOSED WATERS - at Wanapum Dam between the upstream line of the dam to boundary markers 750' downstream of east fish ladder and 500' downstream of west fish ladder. CLOSED WATERS - at Rocky Reach Dam and Rock Island Dam between the upstream line of the dam to boundary markers 400' downstream of the fish ladders.					

(continued on next page)

Special Rules - Eastside Rivers



WATER	SPECIES	SEASON	MIN. SIZE	DAILY LIMIT	ADDITIONAL RULES
COLUMBIA RIVER (cont.)	CLOSED WATERS - at Wells Dam between the upstream line of Wells Dam to boundary markers 400' below the spawning channel discharge (on Chelan Co. side) and fish ladder (on Douglas Co. side); at Chief Joseph Dam CLOSED to fishing from the Okanogan Co. shore between the dam and the Hwy. 17 Bridge. CLOSED to boat fishing downstream of Chief Joseph Dam from the boundary marker to the Corps of Engineers safety zone marker. The Columbia River above Chief Joseph Dam is listed in the Eastside Lakes section as Rufus Woods Lake. Above Grand Coulee Dam it is listed as Roosevelt Lake.				
COLVILLE RIVER (Stevens Co.) from mouth to bridge at town of Valley	TROUT	Year-round	8"	5	TROUT - no more than 2 BROWN TROUT Oct. 1-Nov. 30. WALLEYE - no more than 1 over 20" and only WALLEYE less than 16" or over 20" may be kept. STURGEON - catch-and-release only.
	WALLEYE Other Game Fish	Year-round Year-round	None	8 Statewide rules	
	STURGEON	Year-round			
from Valley upstream and tributaries	All Game Fish	June 1-Oct. 31	Statewide rules		Selective gear rules.
COTTONWOOD CREEK (Lincoln Co.)	All Game Fish	Year-round	Statewide rules		
COWICHE CREEK (Yakima Co.)	All Game Fish	June 1-Oct. 31	Statewide rules		Selective gear rules.
COYOTE CREEK (Adams Co.)	All Game Fish	Mar. 1-Sept. 30	Statewide rules		
CRAB CREEK (Grant and Adams Co.) from Hwy. 26 to Morgan Lake Rd. in Section 36	All Game Fish	Mar. 1-Sept. 30	Statewide rules		
	from Morgan Lake Rd. in Section 36 to O'Sullivan Dam (including Marsh Units I and II impoundments)	CLOSED WATERS			
CRAB CREEK and tributaries (Lincoln Co.)	All Game Fish	Year-round	Statewide rules		
DEEP CREEK (tributary to Bumping Lake) (Yakima Co.)	CLOSED WATERS - mouth to second bridge crossing on USFS Rd. 1808 (approximately 3.7 miles from junction of USFS Rds. 1800 and 1808).				
DE ROUX CREEK (Kittitas Co.) tributary to North Fork Teanaway River	All Game Fish	June 1-Oct. 31	Statewide rules		Selective gear rules.
ENTIAT RIVER (Chelan Co.) from mouth (Hwy. 97 Bridge) to Enitat Falls	All Game Fish	June 1-Aug. 31	12"	2	TROUT - maximum size 20." ALL SPECIES - selective fishery rules. CLOSED to fishing for STEELHEAD. WHITEFISH only. Selective gear rules. Downstream from Hwy. 97 Columbia River rules apply.
	WHITEFISH	Dec. 1-Mar. 31	None	15	
GOLD CREEK, GOLD CREEK POND, AND OUTLET CHANNEL (tributary to Keechelus Lake) (Kittitas Co.)	CLOSED WATERS				
GOLD CREEK (Okanogan Co.) from mouth to Foggy Dew Creek	All Game Fish	June 1-Oct. 31	Statewide rules		Selective gear rules.
GOOSE CREEK (Lincoln Co.) within the city limits of Wilbur	All Game Fish	Year-round	Statewide rules		Juveniles (under 15 years old) and holders of free licenses only.
GRANDE RONDE RIVER (Asotin Co.) from mouth to County Rd. Bridge (about 2-1/2 miles upstream)	TROUT Other Game Fish	Year-round Year-round	12"	2 Statewide rules	TROUT - release all STEELHEAD. ALL SPECIES - selective gear rules Sept. 1-May 31. ALL SPECIES - selective gear rules. STEELHEAD ONLY. Barbless hooks required. Tributaries CLOSED to fishing for STEELHEAD.
	TROUT Other Game Fish	June 1-Aug. 31 June 1-Aug. 31	12"	2 Statewide rules	
	STEELHEAD	Sept. 1-Apr. 15	20"	2	
from County Rd. Bridge to Oregon state line and all tributaries					
GRANITE CREEK and all tributaries (Pend Oreille Co.)	CLOSED WATERS				



Special Rules - Eastside Rivers

WATER	SPECIES	SEASON	MIN. SIZE	DAILY LIMIT	ADDITIONAL RULES
HARVEY CREEK (tributary to Sullivan Lake) (Pend Oreille Co.)	All Game Fish	June 1-Oct. 31	Statewide rules		Selective gear rules.
CLOSED WATERS - from mouth to Bridge 4830 on county road (about 1-1/2 miles).					
HAWK CREEK (Lincoln Co.) and tributaries	All Game Fish	Year-round	Statewide rules		
HAYS CREEK (Adams Co.)	All Game Fish	Mar. 1-Sept. 30	Statewide rules		
ICICLE RIVER (Creek) (Chelan Co.) from mouth to Leavenworth National Fish Hatchery rack	TROUT	June 1-Oct. 31	12"	2	TROUT - maximum size 20." CLOSED to fishing for STEELHEAD. ALL SPECIES - selective gear rules.
	Other Game Fish	June 1-Oct. 31	Statewide rules		
CLOSED WATERS - from Leavenworth National Fish Hatchery rack downstream 400'. ALL SPECIES - night closure and non-buoyant lure restriction June 1-June 30.					
from Rock Island Bridge to Leland Creek	All Game Fish	June 1-Oct. 31	Statewide rules		Selective gear rules.
INDIAN CREEK (Yakima Co.)	CLOSED WATERS				
JASMINE CREEK (Okanogan Co.)	All Game Fish	Year-round	Statewide rules		Juveniles only (under 15 years old).
JEWITT CREEK (Klickitat Co.)	TROUT Other Game Fish	June 1-Oct. 31 June 1-Oct. 31	None	5 Statewide rules	Juveniles only (under 15 years old).
KACHESS RIVER (Kittitas Co.)	All Game Fish	June 1-Oct. 31	Statewide rules		Selective gear rules. Lawful to fish to base of Kachess Dam.
	CLOSED WATERS - from Kachess Reservoir upstream to Mineral Creek.				
KALISPELL CREEK and all tributaries (Pend Oreille Co.)	All Game Fish	Last Sat. in Apr.-Oct. 31	Statewide rules		Selective gear rules.
KETTLE RIVER (Ferry/Stevens Co.) from Barstow Bridge upstream	TROUT	Year-round	12"	2	TROUT - selective gear rules. Catch-and-release only Nov. 1-May 31.
	WHITEFISH	Year-round	None	15	WHITEFISH - only single hooks may be used Nov. 1-May. 31.
	Other Game Fish	Year-round	Statewide rules		Catch-and-release and selective gear rules Nov. 1-May 31.
	STURGEON	Year-round	STURGEON - catch-and-release only.		
KLICKITAT RIVER (Klickitat Co.) from mouth to 400' upstream from #5 fishway	TROUT Other Game Fish	June 1-Nov. 30 June 1-Nov. 30	12"	2 Statewide rules	Open Wednesdays and Saturdays only. Daily limit one SALMON or one hatchery STEELHEAD. Season limit of two SALMON/STEELHEAD in any combination Apr. 3-May 29.
	SALMON & STEELHEAD	May 1-May 29	12"	1	
	SALMON	June 1-Jan. 31	12"	6	
CLOSED WATERS - from Fisher Hill Bridge to 400' upstream from #5 fishway.					
from 400' upstream from #5 fishway to boundary markers above Klickitat Salmon Hatchery	TROUT Other Game Fish	June 1-Nov. 30 June 1-Nov. 30	12"	2 Statewide rules	WHITEFISH only. SALMON - no more than 2 adults, except JACKS only June 1-July 31.
	WHITEFISH	Dec. 1-Mar. 31	None	15	
	SALMON	June. 1-Nov. 30	12"	6	
CLOSED WATERS - from boundary markers below Klickitat Salmon Hatchery to boundary markers above hatchery.					
from boundary markers above Klickitat Salmon Hatchery upstream (continued on next page)	TROUT Other Game Fish WHITEFISH	June 1-Nov. 30 June 1-Nov. 30 Dec. 1-Mar. 31	12"	2 Statewide rules None 15	WHITEFISH only.

Special Rules - Eastside Rivers



WATER	SPECIES	SEASON	MIN. SIZE	DAILY LIMIT	ADDITIONAL RULES
KLICKITAT RIVER (Klickitat Co.) (cont.)	CLOSED WATERS - from the Yakama Indian Reservation boundary upstream, and all tributaries.				
LAKE CREEK (Okanogan Co.) from mouth to Three Prong Creek	All Game Fish	June 1-Oct. 31	Statewide rules		TROUT - maximum size 20." CLOSED to fishing for STEELHEAD. Selective gear rules.
LATAH (HANGMAN) CREEK (Spokane Co.)	All Game Fish	Year-round	Statewide rules		
LITTLE KLICKITAT RIVER (Klickitat Co.) within Goldendale city limits	TROUT Other Game Fish	Last Sat. in Apr.-Oct. 31 Last Sat. in Apr.-Oct. 31	None	5 Statewide rules	Juveniles only (under 15 years old).
LITTLE NACHES RIVER (Yakima Co.)	All Game Fish	June 1-Oct. 31	Statewide rules		Selective gear rules.
LITTLE SPOKANE RIVER (Spokane Co.) from mouth to SR 291 Bridge	All Game Fish	Year-round	Statewide rules		
from SR 291 Bridge to West Branch	All Game Fish	Apr. 30-Oct. 31	Statewide rules		
	WHITEFISH	Dec. 1-Mar. 31	None	15	WHITEFISH only.
LITTLE WENATCHEE RIVER (Chelan Co.) from Lake Wenatchee to the falls below U.S. Forest Service Rd. 6700 Bridge at Riverside Campground	All Game Fish	June 1-Oct. 31	Statewide rules		TROUT - maximum size 20." CLOSED to fishing for STEELHEAD. Selective gear rules.
LOST RIVER (Okanogan Co.) from mouth to Monument Creek	TROUT Other Game Fish	June 1-Oct. 31 June 1-Oct. 31	12"	2 Statewide rules	TROUT - maximum size 20." CLOSED to fishing for STEELHEAD. Selective gear rules.
from Monument Creek to outlet of Cougar Lake	TROUT Dolly Varden/bull trout Other Game Fish	June 1-Oct. 31 June 1-Oct. 31 June 1-Oct. 31	14" 14"	2 Statewide rules	DOLLY VARDEN/BULL TROUT may be retained as part of the TROUT daily limit. ALL SPECIES - selective gear rules.
MAD RIVER (Chelan Co.)	CLOSED WATERS - from mouth to Jimmy Creek.				
MERCER CREEK (Kittitas Co.) that portion within Ellensburg city limits	TROUT Other Game Fish	June 1-Oct. 31 June 1-Oct. 31	None	5 Statewide rules	Juveniles only (under 15 years old).
METHOW RIVER (Okanogan Co.) from mouth (Hwy. 97 Bridge) to the falls above Brush Creek	All Game Fish	June 1-Aug. 31	12"	2	TROUT - maximum size 20." CLOSED to fishing for STEELHEAD. Selective gear rules.
	WHITEFISH	Dec. 1-Mar. 31	None	15	WHITEFISH only. Selective gear rules.
	Downstream of Hwy. 97 bridge, Columbia River rules apply.				
METHOW RIVER TRIBUTARIES (except Chewuch, Lost and Twisp Rivers) (Okanogan Co.)	All Game Fish	June 1-Oct. 31	Statewide rules		TROUT - maximum size 20". CLOSED to fishing for STEELHEAD. ALL SPECIES - selective gear rules.
MILL CREEK (Chelan Co.) tributary to Nason Creek	CLOSED WATERS				
MILL CREEK (Walla Walla Co.) from mouth to Roosevelt St. Bridge within city limits of Walla Walla	All Game Fish STEELHEAD	June 1-Aug. 31 Sept. 1-Apr.15	Statewide rules 20"	2	STEELHEAD only. Barbless hooks required.
	CLOSED WATERS - from concrete channel at 9th Ave. Bridge to Roosevelt St. Bridge, within city limits of Walla Walla.				
from Roosevelt St. Bridge to Bennington Lake flood diversion dam (continued on next page)	TROUT Other Game Fish	June 1-Oct. 31 June 1-Oct. 31	8"	5 Statewide rules	



Special Rules - Eastside Rivers

WATER	SPECIES	SEASON	MIN. SIZE	DAILY LIMIT	ADDITIONAL RULES
MILL CREEK (Walla Walla Co.) (cont.) from Bennington Lake flood diversion dam upstream	All Game Fish	June 1-Oct. 31			Statewide rules Selective gear rules. CLOSED to fishing for STEELHEAD.
CLOSED WATERS - all tributaries, including Blue Creek.					
MINERAL CREEK (tributary to upper Kachess River) (Kittitas Co.)	CLOSED WATERS - from mouth to Wilderness boundary.				
NACHES RIVER (Yakima Co.)	TROUT Other Game Fish	June 1-Oct. 31 June 1-Oct. 31	12"	2 Statewide rules	TROUT - maximum size 20". ALL SPECIES - selective gear rules.
	WHITEFISH	Dec. 1-Mar. 31	None	15	WHITEFISH only; bait allowed. One single hook only.
NAENUM CREEK (Kittitas Co.)	All Game Fish	June 1-Oct. 31		Statewide rules	Selective gear rules.
NASON CREEK (Chelan Co.) from mouth to mouth of Cascade Tunnel	All Game Fish	June 1-Oct. 31		Statewide rules	TROUT - maximum size 20". CLOSED to fishing for STEELHEAD. Selective gear rules.
from mouth of Cascade Tunnel upstream to Smith Brook		CLOSED WATERS			
from Smith Brook to Stevens Creek	All Game Fish	June 1-Oct. 31		Statewide rules	Selective gear rules.
NEGRO CREEK (Lincoln Co.) from the mouth of Sprague Lake to the town of Sprague	All Game Fish	Year-round		Statewide rules	
NEGRO CREEK (Whitman Co.)	All Game Fish	Last Sat. in Apr.-July 15		Statewide rules	
OKANOGAN RIVER (Okanogan Co.) from mouth to highway bridge at Malott	TROUT Other Game Fish	Year-round		Statewide rules	CLOSED to fishing for TROUT.
	TROUT Other Game Fish	June 1-Oct. 31 Year-round	12"	2 Statewide rules	TROUT - maximum size 20". CLOSED to fishing for STEELHEAD. Selective gear rules.
CLOSED WATERS - from Zosel Dam downstream to 1/4 mile below the railroad trestle.					
OUTLET CREEK (Klickitat Co.)	TROUT Other Game Fish	June 1-Oct. 31 June 1-Oct. 31	8"	5 Statewide rules	
PALOUSE RIVER and tributaries (Whitman Co.)	All Game Fish	Year-round		Statewide rules	
PANTHER CREEK (Chelan Co.)	CLOSED WATERS				
PATAHA CREEK (Garfield Co.) from mouth to Pomeroy city limits	All Game Fish	June 1-Oct. 31		Statewide rules	
	within the city limits of Pomeroy	All Game Fish	June 1-Oct. 31	Statewide rules	Juveniles only (under 15 years old).
	upstream from city limits of Pomeroy	All Game Fish	June 1-Oct. 31	Statewide rules	Selective gear rules.
PEND OREILLE RIVER (Pend Oreille Co.)	All Game Fish	Year-round		Statewide rules	WDFW and Kalispel tribal licenses required to fish Calispel Slough.
CLOSED WATERS - all sloughs within the boundaries of the Kalispel Reservation, except Calispel Slough.					
RATTLESNAKE CREEK (Yakima Co.)	All Game Fish	June 1-Oct. 31			Catch-and-release, selective gear rules.
RINGOLD SPRINGS CREEK (Hatchery Creek) (Franklin Co.)	CLOSED WATERS				
ROCKY FORD CREEK AND PONDS (Grant Co.)	All Game Fish	Year-round			ALL SPECIES - catch-and-release and fly fishing only. Fishing from bank only (no wading).

Special Rules - Eastside Rivers



WATER	SPECIES	SEASON	MIN. SIZE	DAILY LIMIT	ADDITIONAL RULES
ROOSEVELT LAKE TRIBUTARIES between Grand Coulee Dam and State Hwy. 25 Bridge at Northport - except Barnaby Creek, Nancy Creek and tributaries listed elsewhere in Special Rules	TROUT Other Game Fish STURGEON	June 1-Oct. 31 June 1-Oct. 31 Year-round	None	5 Statewide rules	STURGEON - catch-and-release only.
RUFUS WOODS LAKE TRIBS (Douglas/Okanogan Co.)	All Game Fish STURGEON	June 1-Oct. 31 Year-round		Statewide rules	STURGEON - catch-and-release only.
SALMON CREEK, NORTH FORK (Okanogan Co.)	All Game Fish	June 1-Oct. 31		Statewide rules	Selective gear rules.
SALMON CREEK, WEST FORK (Okanogan Co.) from mouth to South Fork	All Game Fish	June 1-Oct. 31		Statewide rules	Selective gear rules.
SAN POIL RIVER (Ferry Co.)	When fishing within the boundaries of the Colville Indian Reservation contact the Colville Confederated Tribe for tribal permits and regulations, call (509) 634-4711.				
SHELLNECK CREEK (Yakima Co.)	CLOSED WATERS				
SHERMAN CREEK (Ferry Co.) from mouth at Roosevelt Lake to 400' upstream of hatchery water diversion dam	All Game Fish	Dec. 1-Aug. 31		Statewide rules	CLOSED WATERS - from hatchery boat dock to 400' upstream of hatchery water diversion dam.
SIMILKAMEEN RIVER (Okanogan Co.) from mouth to Enloe Dam	TROUT Other Game Fish	June 1-Aug. 31 June 1-Aug. 31	12"	2 Statewide rules	TROUT- maximum size 20." CLOSED to fishing for STEELHEAD. ALL SPECIES - selective gear rules.
	Other Game Fish	Dec. 1-Mar. 31		Statewide rules	Release all TROUT.
from Enloe Dam to Canadian border	TROUT Other Game Fish	June 1-Oct. 31 June 1-Oct. 31		Statewide rules Statewide rules	
	WHITEFISH	Dec. 1-Mar. 31	None	15	WHITEFISH only.
SINLAHEKIN CREEK (Okanogan Co.) from Palmer Lake to Cecile Creek bridge	All Game Fish	June 1-Aug. 31		Statewide rules	Selective gear rules.
	WHITEFISH	Dec. 1-Mar. 31	None	15	WHITEFISH only.
SNAKE RIVER - where the river coincides with the boundary between Washington and Idaho, the license of either state is valid. Anglers must comply with the laws of the state issuing the license. An angler licensed only in Idaho may not fish on the Washington shore or in Washington sloughs or tributaries. An angler fishing the Snake River is restricted to one daily limit even if licensed by both states.					
	TROUT Other Game Fish	June 16-Mar. 31 Year-round	10"	6 Statewide rules	TROUT - no more than 2 over 20". Release all STEELHEAD June 16-Aug. 31.
	BARBLESS HOOKS required when fishing for STEELHEAD on the Snake River.				
	STURGEON	Year-round	48"	1	STURGEON maximum size limit 60". Catch-and-release only for all STURGEON in waters upstream of Lower Granite Dam (includes all tributaries of the Snake River above this point). For STURGEON rules in Snake River tributaries, see rules for adjoining mainstem waters.
CLOSED WATERS - within 400' of the base of any dam; within a 400' radius around the fish ladder entrance at Lyons Ferry Hatchery; within a 200' radius upstream of the fish ladder exit above Lower Granite Dam; and within an area 1,200' downstream from the base of the west lock gate at Little Goose Dam on the south bank of the Snake River and 100' out into the river from said river bank.					



Special Rules - Eastside Rivers

WATER	SPECIES	SEASON	MIN. SIZE	DAILY LIMIT	ADDITIONAL RULES
SPOKANE RIVER (Spokane Co.) from mouth (SR 25 Bridge) to Seven Mile Bridge, except Long Lake, formed by Long Lake Dam (see also Long Lake)	TROUT WALLEYE Other Game Fish	Year-round June 1-Mar. 31 Year-round	8" 5 None 8 Statewide rules		TROUT - no more than 2 over 20". WALLEYE - no more than 1 over 20" and only WALLEYE less than 16" or over 20" may be kept.
	SALMON	Year-round	Statewide rules		Landlocked salmon rules apply.
	STURGEON	Year-round			STURGEON - catch-and-release only.
from Seven Mile Bridge to Monroe Street Dam	TROUT Other Game Fish	Year-round Year-round	8" 1 Statewide rules		Release all WILD TROUT (only RAINBOW TROUT with missing adipose fin may be possessed. There must be a healed scar in the location of the missing fin). ALL SPECIES - selective gear rules.
	SALMON	Year-round	Statewide rules		Landlocked salmon rules apply.
	STURGEON	Year-round			STURGEON - catch-and-release only.
from Monroe Street Dam to Upriver Dam	All Game Fish SALMON	Year-round	Statewide rules		Land locked salmon rules apply.
from Upriver Dam to Idaho state boundary	TROUT Other Game Fish	June 1-Oct. 31 June 1-Oct. 31	12" 1 Statewide rules		Selective gear rules, except motors allowed.
	SALMON				Landlocked salmon rules apply.
SPRING CREEK (Klickitat Co.)	TROUT Other Game Fish	June 1-Oct. 31 June 1-Oct. 31	8" 5 Statewide rules		
STEHKIN RIVER (Chelan Co.) from mouth to Agnes Creek	All Game Fish	Mar. 1-June 30			Catch-and-release, selective gear rules.
	TROUT Other Game Fish	July 1-Oct. 31 July 1-Oct. 31	15" 2 Statewide rules		ALL SPECIES - selective gear rules.
SULLIVAN CREEK (Pend Oreille Co.) from Mill Pond upstream	All Game Fish	June 1-Oct. 31	Statewide rules		Selective gear rules
SWAUK CREEK (Kittitas Co.)	All Game Fish	June 1-Oct. 31	Statewide rules		Selective gear rules.
TANEUM CREEK (Kittitas Co.)	All Game Fish	June 1-Oct. 31	Statewide rules		Selective gear rules.
TEANAWAY RIVER (Kittitas Co.) including North Fork	All Game Fish	June 1-Oct. 31	Statewide rules		Selective gear rules.
TIETON RIVER (Yakima Co.)	TROUT Other Game Fish	June 1-Oct. 31 June 1-Oct. 31	None 5 Statewide rules		Lawful to fish to base of Tieton (Rimrock) Dam.
	WHITEFISH	Dec. 1-Mar. 31	None 15		WHITEFISH only. Lawful to fish to base of Tieton (Rimrock) Dam.
TIETON RIVER, NORTH FORK (Yakima Co.)					
from Rimrock Lake to Clear Lake Dam	All Game Fish	June 1-Aug. 15	Statewide rules		
					CLOSED WATERS - the spillway channel and within 400' of Clear Lake Dam.
TIETON RIVER, SOUTH FORK (Yakima Co.)					CLOSED WATERS - from mouth to bridge on USFS Rd. 1070 (approximately 12.5 miles).

Special Rules - Eastside Rivers



WATER	SPECIES	SEASON	MIN. SIZE	DAILY LIMIT	ADDITIONAL RULES
TOUCHET RIVER (Columbia/Walla Walla Co.) from mouth to the confluence of North and South Forks	TROUT	June 1-Oct. 31	8"	5	STEELHEAD and BROWN TROUT only, barbless hooks required.
	Other Game Fish	June 1-Oct. 31	Statewide rules		
from the confluence of the North and South Forks upstream including Wolf Fork	STEELHEAD	Nov. 1-Apr. 15	20"	2	CLOSED to fishing for STEELHEAD. Selective gear rules.
	BROWN TROUT	Nov. 1-Apr. 15	None	2	
CLOSED WATERS - all tributaries.					
TUCANNON RIVER (Columbia/Garfield Co.) from mouth (Hwy. 261 Bridge) to Turner Rd. Bridge (formerly Hwy. 126) at Marengo	TROUT	June 1-Oct. 31	8"	5	No more than 2 STEELHEAD may be retained as part of the TROUT daily limit.
	Other Game Fish	June 1-Oct. 31	Statewide rules		
	WHITEFISH	Nov. 1-Apr. 15	None	15	STEELHEAD and WHITEFISH only. Barbless hooks required.
	STEELHEAD	Nov. 1-Apr. 15	20"	2	
CLOSED WATERS - all tributaries.					
from Turner Rd. Bridge at Marengo to Cummings Bridge	All Game Fish	June 1-Oct. 31	Statewide rules		Selective gear rules.
	WHITEFISH	Nov. 1-Apr. 15	None	15	STEELHEAD AND WHITEFISH only. Barbless hooks required.
STEELHEAD	Nov. 1-Apr. 15	20"	2		
from boundary sign referencing Deer Lake upstream	All Game Fish	June 1-Oct. 31			ALL SPECIES - selective gear rules.
CLOSED WATERS - all tributaries and from Cummings Bridge upstream to sign referencing Deer Lake about 3/4 mile upstream of Tucannon Hatchery and mainstem from Panjab Bridge upstream.					
TWISP RIVER (Okanogan Co.) from mouth to South Fork Twisp River	TROUT	June 1-Oct. 31	12"	2	TROUT - maximum size 20." CLOSED to fishing for STEELHEAD. ALL SPECIES - selective gear rules.
	Other Game Fish	June 1-Oct. 31	Statewide rules		
UMTANUM CREEK (Kittitas Co.)	All Game Fish	June 1-Oct. 31	Statewide rules		Selective gear rules.
UNION CREEK (Yakima Co.)	All Game Fish	June 1-Oct. 31	Statewide rules		
CLOSED WATERS - from mouth to falls (about 1/4 mile).					
WALLA WALLA RIVER (Walla Walla Co.) from mouth to Touchet River	TROUT	June 1-Mar. 31	8"	2	Barbless hooks required for STEELHEAD.
	Other Game Fish	Year-round	Statewide rules		
from Touchet River to Oregon state boundary and all tributaries, except Mill Creek	All Game Fish	June 1-Oct. 31	Statewide rules		STEELHEAD only. Barbless hooks required. All tributaries CLOSED to fishing for STEELHEAD.
	STEELHEAD	Nov. 1-Apr. 15	Statewide rules		
WENATCHEE RIVER (Chelan Co.) from mouth to Lake Wenatchee	TROUT	June 1-Aug. 31	12"	2	TROUT - maximum size 20." ALL SPECIES - selective gear rules. CLOSED to fishing for STEELHEAD.
	Other Game Fish	June 1-Aug. 31	Statewide rules		
	WHITEFISH	Dec. 1-Mar. 31	None	15	WHITEFISH only; selective gear rules.
WHITE RIVER (Chelan Co.) from mouth to White River Falls	All Game Fish	June 1-Oct. 31	Statewide rules		TROUT - maximum size 20." ALL SPECIES - selective gear rules. CLOSED to fishing for STEELHEAD.

















Special Rules - Eastside Rivers

WATER	SPECIES	SEASON	MIN. SIZE	DAILY LIMIT	ADDITIONAL RULES
WHITE SALMON RIVER (Klickitat/Skamania Co.) from markers downstream of the Burlington-Northern Railroad Bridge to the powerhouse	TROUT Other Game Fish	Aug. 1-Apr. 30 Year-round	14"	2 Statewide rules	
	SALMON & STEELHEAD	May 1-July 31	12"	1	One SALMON or one hatchery STEELHEAD.
	SALMON	Aug. 1-Apr. 30	12"	6	SALMON - no more than 2 adults, except JACKS only Oct. 1-Dec. 31. Wild COHO release.
from the powerhouse to Northwestern (Condit) Dam	TROUT Other Game Fish	Nov. 16-Apr. 30 Nov. 16-Apr. 30	14"	2 Statewide rules	
	SALMON & STEELHEAD	May 1-June 15	12"	1	One SALMON or one hatchery STEELHEAD.
	SALMON	Nov. 16-Apr. 30	12"	6	SALMON - no more than 2 adults. Wild COHO release.
CLOSED WATERS - from Northwestern Dam downstream 400'.					
from gas pipeline crossing above Northwestern Lake upstream to Gilmer Creek	TROUT Other Game Fish	June 1-Oct. 31 June 1-Oct. 31	12"	2 Statewide rules	ALL SPECIES - selective gear rules.
WIDE HOLLOW CREEK (Yakima Co.)	TROUT Other Game Fish	June 1-Oct. 31 June 1-Oct. 31	None	5 Statewide rules	
WILSON CREEK (2 branches within Ellensburg city limits) (Kittitas Co.)	TROUT Other Game Fish	Year-round Year-round	None	5 Statewide rules	Juveniles only (under 15 years old).
YAKIMA RIVER (Yakima Co.) entire river, including tributaries and drains	STEELHEAD				CLOSED to fishing for STEELHEAD.
Downstream of Hwy. 240 Bridge Columbia River rules apply.					
from mouth (Hwy. 240 Bridge) to Roza Dam	TROUT Other Game Fish	June 1-Mar. 31 Year-round	12"	2 Statewide rules	TROUT - maximum size 20".
CLOSED WATERS - from Roza Dam downstream 400'.					
from Roza Dam to Easton Dam	TROUT Other Game Fish	Year-round Year-round		Statewide rules	TROUT - catch-and-release, ALL SPECIES - selective gear rules. Bait and a single barbed hook may be used for WHITEFISH only Dec. 1-Feb. 29.
CLOSED WATERS - from Easton Dam downstream 400'. Use of boats with motors allowed from the U.S. Bureau of Reclamation restricted area signs at Roza Dam upstream to the boat launch ramp on the Roza Access Area (approximately 1/2 mile).					
from Lake Easton to Keechelus Dam	All Game Fish	Year-round		Statewide rules	Selective gear rules.






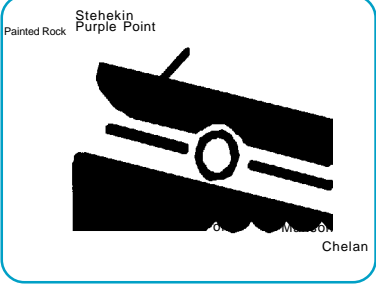


Special Rules - Eastside Lakes



WATER	SPECIES	SEASON	MIN. SIZE	DAILY LIMIT	ADDITIONAL RULES
AENEAS LAKE (Okanogan Co.)	All Game Fish	Last Sat. in Apr.-Oct. 31	Statewide rules		Fly fishing only. Use of motors prohibited. 
ALKALI LAKE (Grant Co.)	CRAPPIE BLUEGILL Other Game Fish	Year-round Year-round Year-round	None None Statewide rules	None None	No more than 5 over 8." No more than 5 over 6." 
ALTA LAKE (Okanogan Co.)	All Game Fish	Last Sat. in Apr.-Sept. 30	Statewide rules		
AMBER LAKE (Spokane Co.)	TROUT Other Game Fish	Last Sat. in Apr.-Sept. 30 Last Sat. in Apr.-Sept. 30	14"	2 Statewide rules	ALL SPECIES - selective gear rules, except electric motors allowed. RAINBOW TROUT with missing adipose fin must be released. 
	All Game Fish	Oct. 1-Nov. 30			Catch-and-release, selective gear rules.
BADGER LAKE (Spokane Co.)	All Game Fish	Last Sat. in Apr.-Sept. 30	Statewide rules		
BAYLEY LAKE (Stevens Co.)	TROUT Other Game Fish	Last Sat. in Apr.-July 4 Last Sat. in Apr.-July 4	14"	1 Statewide rules	ALL SPECIES - fly fishing only. Use of motors prohibited. 
	All Game Fish	July 5-Oct. 31			Catch-and-release, fly fishing only. Use of motors prohibited.
	CLOSED WATERS - inlet stream.				
BC MILL POND (Stevens Co.)	All Game Fish	Last Sat. in Apr.-Oct. 31	Statewide rules		
BEAR LAKE (Spokane Co.)	All Game Fish	Year-round	Statewide rules		Juveniles (under 15 years old) and holders of disability licenses only.
BEAVER LAKE (Columbia Co.)	All Game Fish	Mar. 1-Oct. 31	Statewide rules		Fishing from any floating device prohibited. 
BEDA LAKE (Grant Co.)	TROUT Other Game Fish	Year-round Year-round	None	1 Statewide rules	ALL SPECIES - selective gear rules.
BEEHIVE (LAKE) RESERVOIR (Chelan Co.)	All Game Fish	Last Sat. in Apr.-Oct. 31	Statewide rules		Catch-and-release, selective gear rules July 5-Oct. 31.
BENNINGTON, LAKE (Walla Walla Co.) (formerly Mill Creek Reservoir)	All Game Fish	Year-round	Statewide rules		Internal combustion engines prohibited. 
BIG FOUR LAKE (Columbia Co.)	TROUT Other Game Fish	Mar. 1-Oct. 31 Mar. 1-Oct. 31	None	2 Statewide rules	ALL SPECIES - fly fishing only. Fishing from any floating device prohibited. 
BIG MEADOW LAKE (Pend Oreille Co.)	All Game Fish	Last Sat. in Apr.-Oct. 31	Statewide rules		
BIG TWIN LAKE (Okanogan Co.)	TROUT Other Game Fish	Last Sat. in Apr.-Oct. 31 Last Sat. in Apr.-Oct. 31	None	1 Statewide rules	ALL SPECIES - selective gear rules, except electric motors allowed. 
BLACK LAKE (Lower Wheeler Reservoir) (Chelan Co.)	All Game Fish	Last Sat. in Apr.-Oct. 31	Statewide rules		Catch-and-release, selective gear rules July 5-Oct. 31.
BLACK LAKE (Okanogan Co.)	All Game Fish	Year-round	Statewide rules		Selective gear rules.
BLACK LAKE (Stevens Co.)	All Game Fish	Last Sat. in Apr.-Oct. 31	Statewide rules		
BLUE LAKE (Columbia Co.)	All Game Fish	Mar. 1-Oct. 31	Statewide rules		Fishing from any floating device prohibited. 
BLUE LAKE (Grant Co.)	All Game Fish	Last Sat. in Apr.-Sept. 30	Statewide rules		
BLUE LAKE (Sinlahekin Creek) (Okanogan Co.)	TROUT Other Game Fish	Last Sat. in Apr.-Oct. 31 Last Sat. in Apr.-Oct. 31	None	1 Statewide rules	ALL SPECIES - selective gear rules, except electric motors allowed. 
BLUE LAKE (near Wannacut Lake) (Okanogan Co.)	TROUT Other Game Fish	Last Sat. in Apr.-Oct. 31 Last Sat. in Apr.-Oct. 31	None	1 Statewide rules	ALL SPECIES - selective gear rules, except electric motors allowed.
BOBCAT CREEK PONDS (Adams Co.)	All Game Fish	Mar. 1-Sept. 30	Statewide rules		
BONAPARTE LAKE (Okanogan Co.)	TROUT Other Game Fish	Year-round Year-round	None	5 Statewide rules	TROUT - no more than 1 over 20".












Special Rules - Eastside Lakes

WATER	SPECIES	SEASON	MIN. SIZE	DAILY LIMIT	ADDITIONAL RULES
BROOKIES LAKES (Grant Co.)	TROUT Other Game Fish	Year-round Year-round	None	1 Statewide rules	ALL SPECIES - selective gear rules.
BROWNS LAKE and Inlet Streams (Pend Oreille Co.)	All Game Fish	Last Sat. in Apr.-Oct. 31		Statewide rules	Fly fishing only. Use of motors prohibited.
BUMPING LAKE (RESERVOIR) (Yakima Co.)	TROUT KOKANEE Other Game Fish	Year-round Year-round Year-round	None	5 None 16 Statewide rules	KOKANEE not included in TROUT daily limit. Chumming permitted. 
BURBANK SLOUGH (Walla Walla Co.)	All Game Fish	Year-round		Statewide rules	Fishing from any floating device prohibited. 
BURKE LAKE (Grant Co.)	All Game Fish	Mar. 1-July 31		Statewide rules	
CALDWELL LAKE (Pend Oreille Co.)	TROUT Other Game Fish	Last Sat. in Apr.-Oct. 31 Last Sat. in Apr.-Oct. 31	12"	2 Statewide rules	Internal combustion engines prohibited.
CALICHE LAKE, LOWER (Grant Co.)	All Game Fish	Mar. 1-July 31		Statewide rules	
CALICHE LAKE, UPPER (Grant Co.)	All Game Fish	Mar. 1-July 31		Statewide rules	
CALICHE LAKE, WEST (Grant Co.)	All Game Fish	Mar. 1-July 31		Statewide rules	
CAMPBELL LAKE (Okanogan Co.)	All Game Fish	Sept. 1-Mar. 31		Statewide rules	
CARL'S LAKE (Pend Oreille Co.)	All Game Fish	Last Sat. in Apr.-Oct. 31		Statewide rules	
CASCADE LAKE (Grant Co.)	All Game Fish	Mar. 1-July 31		Statewide rules	
CASHMERE POND (Chelan Co.)	All Game Fish	Year-round		Statewide rules	Juveniles only (under 15 years old).
CATTAIL LAKE (Grant Co.)	All Game Fish	Mar. 1-Mar. 31 Sept. 1-Sept. 30		Statewide rules	
CEDAR LAKE (Stevens Co.)	All Game Fish	Last Sat. in Apr.-Oct. 31		Statewide rules	
CHAPMAN LAKE (Spokane Co.)	TROUT KOKANEE Other Game Fish	Last Sat. in Apr.-Oct. 31 Last Sat. in Apr.-Oct. 31 Last Sat. in Apr.-Oct. 31	None	5 None 10 Statewide rules	KOKANEE not included in TROUT daily limit. Chumming permitted.
<p>CHELAN, LAKE (Chelan Co.) south of a line between Purple Point (at Stehekin) and Painted Rocks to Chelan Dam, and outside of a line 400' off of the mouths of all tributaries uplake from Fields Point.</p> 	TROUT KOKANEE BURBOT Other Game Fish	Year-round Year-round Year-round Year-round	15"	2 None 5 None 5 Statewide rules	TROUT - minimum size 8" and daily limit 5 (not more than 2 over 15") east (downlake) of Fields Point May 15-Sept. 30. KOKANEE are not included in TROUT daily limit. BURBOT - one set line with up to 10 hooks may be used.
	SALMON	Year-round	15"		SALMON are included in the TROUT daily limit.
north (uplake) of a line between Purple Point (at Stehekin) and Painted Rocks, and within 400' of the mouths of all tributaries uplake from Fields Point.	TROUT KOKANEE Other Game Fish	July 1-Mar. 31 July 1-Mar. 31 July 1-Mar. 31	15"	2 None 5 Statewide rules	KOKANEE are not included in TROUT daily limit.
	SALMON	July 1-Mar. 31	15"		SALMON are included in TROUT daily limit.
CHOPAKA LAKE (Okanogan Co.)	TROUT Other Game Fish	Last Sat. in Apr.-Oct. 31 Last Sat. in Apr.-Oct. 31	None	1 Statewide rules	ALL SPECIES - fly fishing only. Use of motors prohibited. 
CLEAR LAKE (Chelan Co.)	All Game Fish	Last Sat. in Apr.-Oct. 31		Statewide rules	Catch-and-release, selective gear rules July 5-Oct. 31.
CLEAR LAKE (Spokane Co.)	All Game Fish	Last Sat. in Apr.-Oct. 31		Statewide rules	

Special Rules - Eastside Lakes



WATER	SPECIES	SEASON	MIN. SIZE	DAILY LIMIT	ADDITIONAL RULES
CLE ELUM LAKE (RESERVOIR) (Kittitas Co.)	TROUT KOKANEE BURBOT Other Game Fish	Year-round Year-round Year-round Year-round	12" None None Statewide	2 16 5 rules	KOKANEE not included in TROUT daily limit. BURBOT - one set line with up to 10 hooks may be used.
CLIFF LAKE (Grant Co.)	All Game Fish	Mar. 1-July 31	Statewide rules		
COFFEEPOT LAKE (Lincoln Co.)	TROUT BASS CRAPPIE Other Game Fish	Mar. 1-Aug. 31 Mar. 1-Aug. 31 Mar. 1-Aug. 31 Mar. 1-Aug. 31	None None None Statewide	2 2 10 rules	ALL SPECIES - selective gear rules, except motors allowed. BASS - 14" maximum size limit.
COLUMBIA PARK LAGOON (Benton Co.)	All Game Fish	Year-round	Statewide rules		Family fishing only - open only to juveniles and licensed adults accompanied by a juvenile.
CONCONULLY LAKE (Okanogan Co.)	All Game Fish	Last Sat. in Apr.-Oct. 31	Statewide rules		
CONCONULLY RESERVOIR (Okanogan Co.)	All Game Fish	Last Sat. in Apr.-Oct. 31	Statewide rules		
CONGER POND (Pend Oreille Co.)	All Game Fish	Last Sat. in Apr.-Oct. 31	Statewide rules		
CONNER LAKE (Okanogan Co.)	All Game Fish	Last Sat. in Apr.-Oct. 31	Statewide rules		
COOT LAKE (Grant Co.)	All Game Fish	Mar. 1-July 31	Statewide rules		
COUGAR LAKE (near Winthrop) (Okanogan Co.)	All Game Fish	Sept. 1-Mar. 31	Statewide rules		
COW LAKE (Adams Co.)	BASS CHANNEL CATFISH Other Game Fish	Year-round Year-round Year-round	None None Statewide	5 5 rules	Only BASS less than 12" or over 15" may be kept; no more than 3 over 15".
COYOTE CREEK PONDS (Adams Co.)	All Game Fish	Mar. 1-Sept. 30	Statewide rules		
CRAWFISH LAKE (Okanogan Co.)	All Game Fish	Last Sat. in Apr.-Oct. 31	Statewide rules		Internal combustion engines prohibited.
CRESCENT LAKE (Pend Oreille Co.)	All Game Fish	Last Sat. in Apr.-Oct. 31	Statewide rules		
CRYSTAL LAKE (Grant Co.)	All Game Fish	Mar. 1-July 31	Statewide rules		
CUP LAKE (Grant Co.)	All Game Fish	Mar. 1-July 31	Statewide rules		
CURL LAKE (Columbia Co.)	All Game Fish	Last Sat. in Apr.-Oct. 31	Statewide rules		Fishing from any floating device prohibited. 
DAVIS LAKE (Ferry Co.)	All Game Fish	Last Sat. in Apr.-Oct. 31	Statewide rules		
DAVIS LAKE (Okanogan Co.)	All Game Fish	Sept. 1-Mar. 31	Statewide rules		
DAYTON POND (Columbia Co.)	All Game Fish	Year-round	Statewide rules		Juveniles only (under 15 years old). 
DEADMAN LAKE (Adams Co.)	All Game Fish	Mar. 1-Sept. 30	Statewide rules		
DEEP LAKE (Grant Co.)	All Game Fish	Last Sat. in Apr.-Sept. 30	Statewide rules		
DEEP LAKE (Stevens Co.)	All Game Fish	Last Sat. in Apr.-Oct. 31	Statewide rules		
DEER LAKE (Columbia Co.)	All Game Fish	Mar. 1-Oct. 31	Statewide rules		Fishing from any floating device prohibited. 
DEER LAKE (Deer Springs) (Lincoln Co.)	All Game Fish	Last Sat. in Apr.-Sept. 30	Statewide rules		
DEER LAKE (Stevens Co.)	TROUT Other Game Fish	Last Sat. in Apr.-Oct. 31 Last Sat. in Apr.-Oct. 31	None Statewide	5 rules	TROUT - no more than 2 over 20". 
DIAMOND LAKE (Pend Oreille Co.)	All Game Fish	Last Sat. in Apr.-Oct. 31	Statewide rules		
DOLLAR LAKE (Grant Co.)	All Game Fish	Mar. 1-July 31	Statewide rules		
DOT LAKE (Grant Co.)	All Game Fish	Mar. 1-July 31	Statewide rules		
DOWNS LAKE (Lincoln/Spokane Co.)	All Game Fish	Last Sat. in Apr.-Sept. 30	Statewide rules		












Special Rules - Eastside Lakes

WATER	SPECIES	SEASON	MIN. DAILY SIZE LIMIT	ADDITIONAL RULES
DRY FALLS LAKE (Grant Co.)	TROUT Other Game Fish	Last Sat. in Apr.-Nov. 30 Last Sat. in Apr.-Nov. 30	None 1 Statewide rules	ALL SPECIES - selective gear rules.
DUSTY LAKE (Grant Co.)	All Game Fish	Mar. 1-July 31	Statewide rules	
EIGHTMILE LAKE (Chelan Co.)	TROUT Other Game Fish	Year-round Year-round	None 5 Statewide rules	LAKE TROUT (MACKINAW) - no more than 2.
ELBOW LAKE (Stevens Co.)	All Game Fish	Last Sat. in Apr.-Oct. 31	Statewide rules	
ELL LAKE (Okanogan Co.)	TROUT Other Game Fish	Last Sat. in Apr.-Oct. 31 Last Sat. in Apr.-Oct. 31	None 1 Statewide rules	ALL SPECIES - selective gear rules. 
ELLEN LAKE (Ferry Co.)	All Game Fish	Last Sat. in Apr.-Oct. 31	Statewide rules	
EMPIRE LAKE (Ferry Co.)	All Game Fish	Last Sat. in Apr.-Oct. 31	Statewide rules	
ENCHANTMENT PARK PONDS (Chelan Co.)	All Game Fish	Year-round	Statewide rules	Juveniles only (under 15 years old).
FAN LAKE (Pend Oreille Co.)	All Game Fish	Last Sat. in Apr.-Sept. 30	Statewide rules	Internal combustion engines prohibited. 
FINNEL LAKE (Adams Co.)	BASS CHANNEL CATFISH Other Game Fish	Year-round Year-round Year-round	None 5 None 5 Statewide rules	Only BASS less than 12" or over 15" may be kept; no more than 3 over 15".
FIO RITO LAKES (Kittitas Co.)	All Game Fish	Year-round	Statewide rules	Internal combustion engines prohibited. 
FISH LAKE (Chelan Co.)	TROUT Other Game Fish	Year-round Year-round	None 5 Statewide rules	TROUT - no more than 2 over 15".
FISH LAKE (Ferry Co.)	All Game Fish	Last Sat. in Apr.-Oct. 31	Statewide rules	
FISH LAKE (Okanogan Co.)	All Game Fish	Last Sat. in Apr.-Oct. 31	Statewide rules	
FISH LAKE (Spokane Co.)	All Game Fish	Last Sat. in Apr.-Sept. 30	Statewide rules	Internal combustion engines prohibited.
FISHHOOK POND (Walla Walla Co.)	All Game Fish	Last Sat. in Apr.-Oct. 31	Statewide rules	Fishing from any floating device prohibited.
FISHTRAP LAKE (Lincoln/Spokane Co.)	All Game Fish	Last Sat. in Apr.-Sept. 30	Statewide rules	
FORDE LAKE (Okanogan Co.)	All Game Fish	Last Sat. in Apr.-Oct. 31	Statewide rules	
FOURTH OF JULY LAKE (Adams/Lincoln Co.)	TROUT Other Game Fish	Dec. 1-Mar. 31 Dec. 1-Mar. 31	None 5 Statewide rules	TROUT - no more than 2 over 14". Internal combustion engines prohibited. 
FRATER LAKE (Pend Oreille Co.)	All Game Fish	Last Sat. in Apr.-Oct. 31	Statewide rules	
FRENCHMAN HILLS LAKE (Grant Co.)	All Game Fish	Feb. 1-Sept. 30	Statewide rules	
GADWALL LAKE (Grant Co.)	All Game Fish	Mar. 1-Mar. 31 Sept. 1-Sept. 30	Statewide rules	
GARFIELD JUVENILE POND (Whitman Co.)	All Game Fish	Year-round	Statewide rules	Juveniles only (under 15 years old).
GEORGE LAKE (Grant Co.)	All Game Fish	Mar. 1-July 31	Statewide rules	
GILLETTE LAKE (Stevens Co.)	All Game Fish	Last Sat. in Apr.-Oct. 31	Statewide rules	
GOLD CREEK POND (Kittitas Co.)		CLOSED WATERS		
GREEN LAKE (Okanogan Co.)	All Game Fish	Dec. 1-Mar. 31	Statewide rules	
GREEN LAKE, LOWER (Okanogan Co.)	All Game Fish	Dec. 1-Mar. 31	Statewide rules	
GRIMES LAKE (Douglas Co.)	TROUT Other Game Fish	June 1-Aug. 31 June 1-Aug. 31	None 1 Statewide rules	ALL SPECIES - selective gear rules, except electric motors allowed. 

Special Rules - Eastside Lakes



WATER	SPECIES	SEASON	MIN. DAILY SIZE LIMIT	ADDITIONAL RULES
HALFMOON LAKE (Adams Co.)	All Game Fish	Mar. 1-Sept.30	Statewide rules	
HALFMOON LAKE (Pend Oreille Co.)	All Game Fish	Last Sat. in Apr.-Oct. 31	Statewide rules	
HALLIN LAKE (Adams Co.)	BASS CHANNEL CATFISH Other Game Fish	Year-round Year-round Year-round	None 5 None 5 Statewide rules	Only BASS less than 12" or over 15" may be kept; no more than 3 over 15".
HAMPTON LAKE, LOWER (Grant Co.)	All Game Fish	Mar. 1-July 31	Statewide rules	Internal combustion engines prohibited.
HAMPTON LAKE, UPPER (Grant Co.)	All Game Fish	Mar. 1-July 31	Statewide rules	Internal combustion engines prohibited.
HATCH LAKE (Stevens Co.)	All Game Fish	Dec. 1-Mar. 31	Statewide rules	
HAYS CREEK PONDS (Adams Co.)	All Game Fish	Mar. 1-Sept. 30	Statewide rules	
HEADGATE POND (Asotin Co.)	All Game Fish	Last Sat. in Apr.-Oct. 31	Statewide rules	Juveniles only (under 15 years old), seniors (over 70 years old) and holders of disability licenses only. 
HERITAGE LAKE (Stevens Co.)	All Game Fish	Last Sat. in Apr.-Oct. 31	Statewide rules	
HOG CANYON LAKE (Spokane Co.)	TROUT Other Game Fish	Dec. 1-Mar. 31 Dec. 1-Mar. 31	None 5 Statewide rules	TROUT - no more than 2 over 14". 
HOMESTEAD LAKE (Grant Co.)	TROUT Other Game Fish	Year-round Year-round	None 1 Statewide rules	ALL SPECIES - selective gear rules.
HORSESHOE LAKE (Pend Oreille Co.)	TROUT KOKANEE Other Game Fish	Last Sat. in Apr.-Oct. 31 Last Sat. in Apr.-Oct. 31 Last Sat. in Apr.-Oct. 31	None 5 None 10 Statewide rules	KOKANEE not included in TROUT daily limit. Chumming permitted. 
HORSETHIEF LAKE (Klickitat Co.)	All Game Fish	Last Sat. in Apr.-Oct. 31	Statewide rules	
HOURLASS LAKE (Grant Co.)	All Game Fish	Mar. 1-Mar. 31 Sept. 1-Sept. 30	Statewide rules	
HUFF LAKE (Pend Oreille Co.)		CLOSED WATERS		
HUTCHINSON LAKE (Adams Co.)	All Game Fish	Mar. 1-Sept. 30	Statewide rules	Internal combustion engines prohibited.
I-82 PONDS (1-7) (Yakima Co.)	All Game Fish	Year-round	Statewide rules	Internal combustion engines prohibited. CLOSED to fishing for WALLEYE in I-82 Ponds (1-2). 
JAMESON LAKE (Douglas Co.)	All Game Fish All Game Fish	Last Sat. in Apr.-July 4 Oct. 1-Oct. 31	Statewide rules Statewide rules	
JEFFERSON PARK POND (Walla Walla Co.)	All Game Fish	Year-round	Statewide rules	Juveniles only (under 15 years old). 
JUMP-OFF JOE LAKE (Stevens Co.)	All Game Fish	Last Sat. in Apr.-Oct. 31	Statewide rules	
KACHESS LAKE (RESERVOIR) (Kittitas Co.)	TROUT KOKANEE BURBOT Other Game Fish	Year-round Year-round Year-round Year-round	12" 2 None 16 None 5 Statewide rules	KOKANEE not included in TROUT daily limit. Chumming permitted. BURBOT - one set line with up to 10 hooks may be used.
KEECHELUS LAKE (RESERVOIR) (Kittitas Co.)	TROUT KOKANEE BURBOT Other Game Fish	Year-round Year-round Year-round Year-round	12" 2 None 16 None 5 Statewide rules	KOKANEE not included in TROUT daily limit. Chumming permitted. BURBOT - one set line with up to 10 hooks may be used. 
KINGS LAKE and all tributaries (Pend Oreille Co.)		CLOSED WATERS		
LEADER LAKE (Okanogan Co.)	All Game Fish	Last Sat. in Apr.-Sept. 30	Statewide rules	
LEDBETTER LAKE (Pend Oreille Co.)	All Game Fish	Last Sat. in Apr.-Oct. 31	Statewide rules	
LEDKING LAKE (Pend Oreille Co.)	All Game Fish	Last Sat. in Apr.-Oct. 31	Statewide rules	
LEECH LAKE (White Pass area) (Yakima Co.)	TROUT Other Game Fish	Year-round Year-round	None 5 Statewide rules	TROUT - no more than 2 over 12". ALL SPECIES - fly fishing only. Use of motors prohibited.



Special Rules - Eastside Lakes

WATER	SPECIES	SEASON	MIN. DAILY SIZE LIMIT	ADDITIONAL RULES
LEMNA LAKE (Grant Co.)	All Game Fish	Mar. 1-Mar. 31 Sept. 1-Sept. 30	Statewide rules	
LENICE LAKE (Grant Co.)	TROUT Other Game Fish	Mar. 1-Oct. 31 Mar. 1-Oct. 31	None 1 Statewide rules	ALL SPECIES - selective gear rules.
LENORE LAKE (Grant Co.)	All Game Fish	Mar. 1-May 31		Catch-and-release, selective gear rules, except electric motors allowed.
	TROUT Other Game Fish	June 1-Nov. 30 June 1-Nov. 30	None 1 Statewide rules	ALL SPECIES - selective gear rules, except electric motors allowed.
CLOSED WATERS - area within 200 yard radius of trash rack leading to the irrigation pumping station (south end of lake) and area approximately 100 yards beyond the mouth of inlet stream to State Hwy. 17.				
LEO LAKE (Pend Oreille Co.)	All Game Fish	Last Sat. in Apr.-Oct. 31	Statewide rules	
LIBERTY LAKE (Spokane Co.)	All Game Fish	Last Sat. in Apr.-Sept. 30	Statewide rules	
LILLY LAKE (Chelan Co.)	All Game Fish	Last Sat. in Apr.-Oct. 31	Statewide rules	Catch-and-release, selective gear rules July 5-Oct. 31.
LITTLE LOST LAKE (Pend Oreille Co.)	All Game Fish	Last Sat. in Apr.-Oct. 31	Statewide rules	
LITTLE TWIN LAKE (Stevens Co.)	All Game Fish	Last Sat. in Apr.-Oct. 31	Statewide rules	
LITTLE TWIN LAKE (Okanogan Co.)	All Game Fish	Dec. 1-Mar. 31	Statewide rules	
LONG LAKE (Ferry Co.)	All Game Fish	Last Sat. in Apr.-Oct. 31	Statewide rules	Fly fishing only. Use of motors prohibited.
LONG LAKE (Okanogan Co.)	All Game Fish	Last Sat. in Apr.-Sept. 30	Statewide rules	
LONG LAKE (Spokane Co.) (Spokane River Reservoir)	BASS Other Game Fish	Year-round Year-round	None 5 Statewide rules	BASS - no more than 3 over 15", catch-and-release only May 1-June 30. See also Spokane River.
LOON LAKE (Stevens Co.)	TROUT KOKANEE Other Game Fish	Last Sat. in Apr.-Oct. 31 Last Sat. in Apr.-Oct. 31 Last Sat. in Apr.-Oct. 31	None 5 None 10 Statewide rules	TROUT - no more than 2 over 20". KOKANEE not included in TROUT daily limit.
LOST LAKE (Okanogan Co.)	All Game Fish	Year-round	Statewide rules	Internal combustion engines prohibited.
LOWER GOOSE LAKE (Adams Co.)	CRAPPIE BLUEGILL Other Game Fish	Year-round Year-round Year-round	None None None None Statewide rules	No more than 5 over 8." No more than 5 over 6."
LYONS PARK POND (College Place) (Walla Walla Co.)	All Game Fish	Year-round	Statewide rules	Juveniles only (under 15 years old).
MARIE LAKE (Hampton Sloughs) (Grant Co.)	All Game Fish	Mar. 1-July 31	Statewide rules	
MARSHALL LAKE (Pend Oreille Co.)	All Game Fish	Last Sat. in Apr.-Oct. 31	Statewide rules	
MARTHA LAKE (Grant Co.)	All Game Fish	Mar. 1-July 31	Statewide rules	
MCCABE POND (Kittitas Co.)	All Game Fish	Year-round	None 5	Daily limit is for ALL SPECIES combined. Fishing from any floating device prohibited.
MCDOWELL LAKE (Stevens Co.)	All Game Fish	Last Sat. in Apr.-Oct. 31		Catch-and-release, fly fishing only. Use of motors prohibited.
MEDICAL LAKE (Spokane Co.)	TROUT Other Game Fish	Last Sat. in Apr.-Sept. 30 Last Sat. in Apr.-Sept. 30	14" 2 Statewide rules	ALL SPECIES - selective gear rules.
MEDICAL LAKE, WEST (Spokane Co.)	All Game Fish	Last Sat. in Apr.-Sept. 30	Statewide rules	
MERRITT LAKE (Chelan Co.)	TROUT Other Game Fish	Year-round Year-round	None 16 Statewide rules	
MERRY LAKE (Grant Co.)	TROUT Other Game Fish	Mar. 1-Oct. 31 Mar. 1-Oct. 31	None 1 Statewide rules	ALL SPECIES - selective gear rules.









Special Rules - Eastside Lakes



WATER	SPECIES	SEASON	MIN. SIZE	DAILY LIMIT	ADDITIONAL RULES
MILL CREEK RESERVOIR					See Bennington, Lake.
MILL POND (Pend Oreille Co.)	All Game Fish	Last Sat. in Apr.-Oct. 31		Statewide rules	
MIRROR LAKE (Grant Co.)	All Game Fish	Last Sat. in Apr.-Sept. 30		Statewide rules	
MORAN SLOUGH (including inlet and outlet streams) (Grant Co.)		CLOSED WATERS			
MORGAN LAKE (Adams Co.)	All Game Fish	Mar. 1-Sept. 30		Statewide rules	
MOSES LAKE (Grant Co.)	BLUEGILL CRAPPIE Other Game Fish	Year-round Year-round Year-round	8" 10"	5 5 Statewide rules	
MUD LAKE (Yakima Co.)	TROUT Other Game Fish	Year-round Year-round	None	2 Statewide rules	ALL SPECIES - selective gear rules.
MUDGET LAKE (Stevens Co.)	All Game Fish	Last Sat. in Apr.-Oct. 31		Statewide rules	
MUSKEGON LAKE (Pend Oreille Co.)	TROUT Other Game Fish	Last Sat. in Apr.-Oct. 31 Last Sat. in Apr.-Oct. 31	None	2 Statewide rules	ALL SPECIES - selective gear rules.
MYRON LAKE (Yakima Co.)	TROUT Other Game Fish	Year-round Year-round	None	2 Statewide rules	ALL SPECIES - selective gear rules.
MYSTIC LAKE (Pend Oreille Co.)	All Game Fish	Last Sat. in Apr.-Oct. 31		Statewide rules	
NANEUM POND (Kittitas Co.)	All Game Fish	Year-round		Statewide rules	Juveniles only (under 15 years old).
NASON CREEK FISH POND (Chelan Co.)	All Game Fish	Year-round		Statewide rules	Juveniles (under 15 years old) and holders of disability licenses only.
NEWMAN LAKE (Spokane Co.)	TIGER MUSKY Other Game Fish	Year-round Year-round	36"	1 Statewide rules	
NILE LAKE (Pend Oreille Co.)	All Game Fish	Last Sat. in Apr.-Oct. 31		Statewide rules	
NO NAME LAKE (Pend Oreille Co.)	All Game Fish	Last Sat. in Apr.-Oct. 31		Statewide rules	
NORTH ELTON POND (Yakima Co.)	TROUT Other Game Fish	Dec. 1-Mar. 31 Dec. 1-Mar. 31	None	2 Statewide rules	Internal combustion engines prohibited.
NORTH POTHoles RESERVE PONDS (Grant Co.)	All Game Fish	Feb. 1-day before opening of waterfowl season		Statewide rules	Fishing from any floating device except float tubes is prohibited.
NORTHWESTERN RESERVOIR (Klickitat/Skamania Co.)	All Game Fish	Last Sat. in Apr.-Feb. 29		Statewide rules	
NUNNALLY LAKE (Grant Co.)	TROUT Other Game Fish	Mar. 1-Oct. 31 Mar. 1-Oct. 31	None	1 Statewide rules	ALL SPECIES - selective gear rules.
		CLOSED WATERS - outlet stream of Nunnally Lake.			
PALMER LAKE (Okanogan Co.)	BASS	Year-round	None	5	Only BASS less than 12" or over 15" may be kept; no more than 3 over 15".
	BURBOT Other Game Fish	Year-round Year-round	None	5 Statewide rules	BURBOT - one set line with up to 10 hooks may be used.
PAMPA POND (Whitman Co.)	All Game Fish	Last Sat. in Apr.-Sept. 30		Statewide rules	Fishing from any floating device prohibited.
PARA-JUVENILE LAKE (Grant/Adams Co.)	All Game Fish	Mar. 1-July 31		Statewide rules	Juveniles only (under 15 years old).
PARK LAKE (Grant Co.)	All Game Fish	Last Sat. in Apr.-Sept. 30		Statewide rules	
PARKER LAKE (Pend Oreille Co.)	All Game Fish	Last Sat. in Apr.-Oct. 31		Statewide rules	
PATTERSON LAKE (Okanogan Co.)	All Game Fish	Last Sat. in Apr.-Oct. 31		Statewide rules	
PEARRYGIN LAKE (Okanogan Co.)	All Game Fish	Last Sat. in Apr.-Sept. 30		Statewide rules	
PERCH LAKE (Grant Co.)	All Game Fish	Last Sat. in Apr.-Sept. 30		Statewide rules	








Special Rules - Eastside Lakes

WATER	SPECIES	SEASON	MIN. DAILY SIZE LIMIT	ADDITIONAL RULES
PETIT LAKE (Pend Oreille Co.)	All Game Fish	Last Sat. in Apr.-Oct. 31	Statewide rules	Internal combustion engines prohibited.
PHALON LAKE (Stevens Co.)		CLOSED WATERS		
PHILLIPS LAKE (Stevens Co.)	All Game Fish	Last Sat. in Apr.-Oct. 31	Statewide rules	
PILLAR LAKE (Grant Co.)	All Game Fish	Mar. 1-Mar. 31 Sept. 1-Sept. 30	Statewide rules	
POACHER LAKE (Grant Co.)	All Game Fish	Mar. 1-Mar. 31 Sept. 1-Sept. 30	Statewide rules	
POTHOLES RESERVOIR (Grant Co.)	BLUEGILL and CRAPPIE Other Game Fish	Year-round	None 25 Statewide rules	No more than 25 BLUEGILL and CRAPPIE in combination. 
POTTER'S POND (Stevens Co.)	All Game Fish	Last Sat. in Apr.-Oct. 31	Statewide rules	
QUAIL LAKE (Adams Co.)	All Game Fish	Year-round		Catch-and-release, fly fishing only. Use of motors prohibited.
QUARRY POND (Walla Walla Co.)	All Game Fish	Year-round	Statewide rules	Fishing from any floating device prohibited. 
QUINCY LAKE (Grant Co.)	All Game Fish	Mar. 1-July 31	Statewide rules	
RAINBOW LAKE (Columbia Co.)	All Game Fish	Mar. 1-Oct. 31	Statewide rules	Fishing from any floating device prohibited. 
RAT LAKE (Okanogan Co.)	All Game Fish	Dec. 1-Mar. 31	Statewide rules	
REFLECTION POND (Okanogan Co.)	All Game Fish	Last Sat. in Apr.-Oct. 31	Statewide rules	
RENNER LAKE (Ferry Co.)	All Game Fish	Last Sat. in Apr.-Oct. 31	Statewide rules	
RIGLEY LAKE (Stevens Co.)	TROUT Other Game Fish	Last Sat. in Apr.-Oct. 31 Last Sat. in Apr.-Oct. 31	14" 2 Statewide rules	ALL SPECIES - selective gear rules.
RIMROCK LAKE (RESERVOIR) (Yakima Co.)	TROUT KOKANEE Other Game Fish	Year-round Year-round Year-round	None 5 None 16 Statewide rules	KOKANEE not included in TROUT daily limit. Chumming permitted.
ROCKY LAKE (Stevens Co.)	All Game Fish	Last Sat. in Apr.-Oct. 31	Statewide rules	Catch-and-release only, selective gear rules June 1-Oct. 31. 
ROOSEVELT LAKE (Columbia River from Grand Coulee Dam to U.S. - Canadian border) including San Poil arm, the Spokane arm downstream of SR 25 Bridge and Kettle arm downstream of Barstow Bridge (see also Kettle River, San Poil River, Spokane River and Roosevelt Lake tributaries).	TROUT WALLEYE Other Game Fish	Year-round Year-round Year-round	None 5 None 8 Statewide rules	TROUT - no more than 2 over 20". WALLEYE - no more than 1 over 20" and only WALLEYE less than 16" or over 20" may be kept. Wild KOKANEE release. Only KOKANEE with missing adipose fin may be kept.
	SALMON	Year-round		Landlocked salmon rules apply.
	STURGEON	Year-round		STURGEON - catch-and-release only.
San Poil arm upstream from the mouth of Manila Creek is closed to fishing for GAME FISH Feb. 1-May 31. Kettle Arm upstream to Barstow Bridge is CLOSED to fishing for GAME FISH Apr. 1-May 31.				
ROUND LAKE (Okanogan Co.)	All Game Fish	Last Sat. in Apr.-Sept. 30	Statewide rules	
ROWLAND LAKES (Klickitat Co.)	All Game Fish	Last Sat. in Apr.-Feb. 29	Statewide rules	
ROYAL LAKE (Adams Co.)	All Game Fish	Last Sat. in Apr.-Sept. 30	Statewide rules	Internal combustion engines prohibited.
ROYAL SLOUGH (including Marsh Unit 4 impoundments) (Adams Co.)		CLOSED WATERS		
RUFUS WOODS LAKE (Douglas/Okanogan Co.)	TROUT Other Game Fish	Year-round Year-round	None 2 Statewide rules	
	STURGEON	Year-round		STURGEON - catch-and-release only.
SACHEEN LAKE (Pend Oreille Co.)	All Game Fish	Last Sat. in Apr.-Oct. 31	Statewide rules	
SADDLE MOUNTAIN LAKE (Grant Co.)		CLOSED WATERS		

Special Rules - Eastside Lakes



WATER	SPECIES	SEASON	MIN. DAILY SIZE LIMIT	ADDITIONAL RULES
SAGO LAKE (Grant Co.)	All Game Fish	Mar. 1-Mar. 31 Sept. 1-Sept. 30	Statewide rules	
SARGE HUBBARD PARK POND (Yakima Co.)	All Game Fish	Year-round	Statewide rules	Open only to juveniles (under 15 years old) and holders of disability licenses.
SCABROCK LAKE (Grant Co.)	All Game Fish	Mar. 1-July 31	Statewide rules	
SCHAEFER LAKE (Chelan Co.)	TROUT Other Game Fish	Year-round Year-round	None 16 Statewide rules	
SHERRY LAKE (Stevens Co.)	All Game Fish	Last Sat. in Apr.-Oct. 31	Statewide rules	
SHINER LAKE (Adams Co.)	All Game Fish	Mar. 1-Sept. 30	Statewide rules	Internal combustion engines prohibited.
SHOVELER LAKE (Grant Co.)	All Game Fish	Mar. 1-Mar. 31 Sept. 1-Sept. 30	Statewide rules	
SIDLEY LAKE (Okanogan Co.)	TROUT Other Game Fish	Year-round Year-round	None 2 Statewide rules	
SKOOKUM LAKE, NORTH (Pend Oreille Co.)	All Game Fish	Last Sat. in Apr.-Oct. 31	Statewide rules	
SKOOKUM LAKE, SOUTH (Pend Oreille Co.)	All Game Fish	Last Sat. in Apr.-Oct. 31	Statewide rules	
SNIPE LAKE (Grant Co.)	All Game Fish	Mar. 1-Mar. 31 Sept. 1-Sept. 30	Statewide rules	
SPEARFISH LAKE (Klickitat Co.)	All Game Fish	Last Sat. in Apr.-Feb. 29	Statewide rules	
SPECTACLE LAKE (Kittitas Co.)	TROUT Other Game Fish	Year-round Year-round	None 16 Statewide rules	
SPECTACLE LAKE (Okanogan Co.)	All Game Fish	Mar. 1-July 31	Statewide rules	
SPRAGUE LAKE (Adams/Lincoln Co.)	BASS CHANNEL CATFISH Other Game Fish	Year-round Year-round Year-round	None 5 None 5 Statewide rules	Only BASS less than 12" or over 15" may be kept; no more than 3 over 15".
CLOSED WATERS - inlet stream (Negro Creek) Apr. 1-June 15.				
Cow Creek and the marsh at the southwest end of the lake from the lakeside edge of the reeds to Danekas Rd.	BASS CHANNEL CATFISH Other Game Fish	July 1-Sept. 15 July 1-Sept. 15 July 1-Sept. 15	None 5 None 5 Statewide rules	Only BASS less than 12" or over 15" may be kept; no more than 3 over 15".
SPRING LAKE (Columbia Co.)	All Game Fish	Mar. 1-Oct. 31	Statewide rules	Fishing from any floating device prohibited. 
SPRING LAKES (near Quincy) (Grant Co.)	All Game Fish	Mar. 1-July 31	Statewide rules	
STARVATION LAKE (Stevens Co.)	All Game Fish	Last Sat. in Apr.-Oct. 31	Statewide rules	Catch-and-release, selective gear rules June 1-Oct. 31. 
SUMMIT LAKE (Stevens Co.)	All Game Fish	Last Sat. in Apr.-Oct. 31	Statewide rules	
SWAN LAKE (Ferry Co.)	All Game Fish	Last Sat. in Apr.-Oct. 31	Statewide rules	
STRATFORD/BROOK LAKE (Grant Co.)	All Game Fish	Feb. 1-Sept. 30	Statewide rules	
THOMAS LAKE (Stevens Co.)	All Game Fish	Last Sat. in Apr.-Oct. 31	Statewide rules	
TRAPPER LAKE (Chelan Co.)	TROUT Other Game Fish	Year-round Year-round	None 2 Statewide rules	
TROUT LAKE (Ferry Co.)	All Game Fish	Last Sat. in Apr.-Oct. 31	Statewide rules	
TROUT LAKE (tributary to White Salmon River) (Klickitat Co.)	All Game Fish	June 1-Oct. 31	Statewide rules	
TWIN LAKES (Chelan Co.) and tributaries and outlet stream to junction with the Napeequa River		CLOSED WATERS		



Special Rules - Eastside Lakes

WATER	SPECIES	SEASON	MIN. SIZE	DAILY LIMIT	ADDITIONAL RULES
UPPER WHEELER RESERVOIR (Chelan Co.)		CLOSED WATERS			
VANES LAKE (Pend Oreille Co.)	All Game Fish	Last Sat. in Apr.-Oct. 31		Statewide rules	
VIC MEYERS (RAINBOW) LAKE (Grant Co.)	All Game Fish	Last Sat. in Apr.-Sept. 30		Statewide rules	
WAITTS LAKE (Stevens Co.)	All Game Fish	Last Sat. in Apr.-Feb. 29		Statewide rules	
WANNACUT LAKE (Okanogan Co.)	All Game Fish	Last Sat. in Apr.-Oct. 31		Statewide rules	
WAPATO LAKE (Chelan Co.)	TROUT Other Game Fish	Last Sat. in Apr.-Oct. 31 Last Sat. in Apr.-Oct. 31	None 5 Statewide rules		TROUT - catch-and-release, selective gear rules Aug. 1-Oct. 31. Internal combustion engines allowed.
WARD LAKE (Ferry Co.)	All Game Fish	Last Sat. in Apr.-Oct. 31		Statewide rules	
WARDEN LAKE (Grant Co.)	All Game Fish	Mar. 1-July 31		Statewide rules	
WARDEN LAKE, SOUTH (Grant Co.)	All Game Fish	Mar. 1-July 31		Statewide rules	
WASHBURN ISLAND POND (Okanogan Co.)	BASS Other Game Fish	Apr. 1-Sept. 30 Apr. 1-Sept. 30	None 5 Statewide rules		Only BASS less than 12" or over 15" may be kept; no more than 3 over 15". Internal combustion engines prohibited.
WATSON LAKE (Columbia Co.)	All Game Fish	Mar. 1-Oct. 31		Statewide rules	Fishing from any floating device prohibited.
WENAS LAKE (Yakima Co.)	TROUT Other Game Fish	Year-round Year-round	None 5 Statewide rules		TROUT - no more than 2 may be BROWN TROUT.
WENATCHEE, LAKE (Chelan Co.)	TROUT KOKANEE Other Game Fish	Year-round Year-round Year-round	12" 2 None 16 Statewide rules		KOKANEE not included in TROUT daily limit. Chumming permitted.
KOKANEE/SOCKEYE under 16" are KOKANEE; those 16" and over are SOCKEYE SALMON and must be released.					
WHITESTONE LAKE (Okanogan Co.)	BASS Other Game Fish	Year-round Year-round	None 5 Statewide rules		Only BASS less than 12" or over 15" may be kept; no more than 3 over 15".
WIDGEON LAKE (Grant Co.)	All Game Fish	Mar. 1-Mar. 31 Sept. 1-Sept. 30		Statewide rules	
WILLIAMS LAKE (Spokane Co.)	All Game Fish	Last Sat. in Apr.-Sept. 30		Statewide rules	
WILLIAMS LAKE (Stevens Co.)	All Game Fish	Dec. 1-Mar. 31		Statewide rules	
WINCHESTER WASTEWAY (Grant Co.) that portion within Winchester Game Reserve	All Game Fish	Feb. 1-Sept. 30		Statewide rules	
YAKIMA SPORTSMEN'S PARK PONDS (Yakima Co.)	All Game Fish	Year-round		Statewide rules	Juveniles only (under 15 years old).
YOKUM LAKE (Pend Oreille Co.)	All Game Fish	Last Sat. in Apr.-Oct. 31		Statewide rules	

Unlisted Eastside Lakes with Access Areas



Lakes with this icon have access areas - in most, but not all cases this includes a boat launch.

Banks Lake (Grant Co.)
 Billy Clapp Lake (Grant Co.)
 Caliche Lake (Grant Co.)
 Canal Lake (Grant Co.)
 Clark Pond (Franklin Co.)
 Clear Lake (Yakima Co.)
 Corral Lake (Grant Co.)
 Cougar Lake (near Winthrop - Okanogan Co.)
 Eloika Lake (Spokane Co.)

Evergreen Reservoir (Grant Co.)
 Giffin Lake (Yakima Co.)
 Goose Lake, Lower (Grant Co.)
 Goose Lake, Upper (Grant Co.)
 Green Lake (Okanogan Co.)
 Heart Lake (Grant Co.)
 Lavendar Lake (Kittitas Co.)
 Long Lake (Grant Co.)
 Lyle Lake (Adams Co.)
 Mattoon Lake (Kittitas Co.)

Mesa Lake (Franklin Co.)
 Priest Rapids Reservoir
 Rock Lake (Whitman Co.)
 Roses Lake (Chelan Co.)
 Rotary Lake (Yakima Co.)
 Silver Lake (Spokane Co.)
 Thread Lake (Adams Co.)
 Wanapum Reservoir (Grant Co.)
 Windmill Lake (Grant Co.)

Washington Sportfish Records

CAUGHT A RECORD?

Have you caught a fish that you think might surpass a current state record? Do you know what to do next? The most important step is to get the fish weighed as soon as possible on a certified scale. Obtain the signatures of the scale operator and one other witness to the weighing. Next, take the fish to a Department of Fish and Wildlife office for verification. Application forms with complete instructions are available at all WDFW offices.

Freshwater Sportfish

		RECORD
BASS	largemouth bass	11 lbs. 9 oz.
	smallmouth bass	8 lbs. 12 oz.
BURBOT	burbot (freshwater ling)	17.01 lbs.
CARP	carp	41 lbs 4 oz.
CATFISH	brown bullhead	3.90 lbs.
	black bullhead	1.75 lbs.
	yellow bullhead	1.63 lbs.
	blue catfish	17 lbs. 12 oz.
	channel catfish	32 lbs. 8 oz.
	flathead catfish	22.8 lbs.
CRAPPIE	black crappie	4 lbs. 8 oz.
	white crappie	2.8 lbs.
MINNOWS	northern squawfish	7 lbs. 4 oz.
	peamouth chub	.99 lbs.
PERCH	yellow perch	2 lbs. 12 oz.
PIKE	northern pike	32.2 lbs.
	tiger musky	28.25 lbs.
SHAD	American shad	3.22 lbs.
SUCKERS	bridgelp sucker	No state record
	largescale sucker	5.0 lbs.
	longnose sucker	No state record
	mountain sucker	No state record
SUNFISH	bluegill sunfish	2 lbs. 5.3 oz.
	green sunfish	.79 lbs.
	pumpkinseed sunfish	0 lbs. 12 oz.
	rock bass	1 lb. 6 oz.
	warmouth	.53 lbs.
SALMON	Atlantic salmon	8.96 lbs.
	Atlantic salmon-sea-run	9.59 lbs.
AND TROUT	brown trout	22 lbs. 0 oz.
	bull trout	22 lbs. 8 oz.
	chinook salmon	68.26 lbs.
	chum salmon	25 lbs. 10 oz.
	coho salmon	27.97 lbs.
	cutthroat trout-sea-run	6 lbs. 0 oz.
	cutthroat trout-resident	12 lbs. 0 oz.
	cutthroat trout-Lahontan	18.04 lbs.
	Dolly Varden-sea-run	10 lbs. 0 oz.
	eastern brook	9 lbs.
	golden trout	3.81 lbs.
	kokanee (silver trout)	5.47 lbs.
	lake trout (Mackinaw)	30 lbs. 4 oz.
	rainbow trout	25.45 lbs.
	rainbow trout (Beardslee)	16 lbs. 5 oz.
	sockeye salmon	10 lbs. 10 oz.
	steelhead-summer-run	35 lbs. 1 oz.
steelhead-winter-run	32 lbs. 12 oz.	
WALLEYE	walleye	18.76 lbs.
WHITEFISH	lake whitefish	6.63 lbs.
	mountain whitefish	5 lbs. 2 oz.

Saltwater Sportfish

		RECORD
CHIMAERAS	ratfish	3 lbs. 9 oz.
CODFISHES	Pacific hake	No state record
	Pacific cod	19 lbs. 10 oz.
	Pacific tomcod	No state record
	walleye pollock	No state record
FLOUNDERS -LEFT EYE	Pacific sanddab	No state record
FLOUNDERS -RIGHT EYE	arrowtooth flounder	No state record
	English sole	No state record
	Pacific halibut	288 lbs.
	petrale sole	7 lbs. 9 oz.
	rock sole	4 lbs. 3 oz.
	sand sole	No state record
	starry flounder	8.57 lbs.
GREENLINGS	kelp greenling (spear gun)	3 lbs. 8 oz.
		3 lbs. 14 oz.
	lingcod	61 lbs.
ROCKFISH	black rockfish	10 lbs. 4 oz.
	blue rockfish	3.91 lbs.
	bocaccio	23 lbs. 10 oz.
	brown rockfish	No state record
	canary rockfish	10 lbs. 9 oz.
	China rockfish	4 lbs. 3 oz.
	copper rockfish	10 lbs.
	greenstripe rockfish	1 lb. 10 oz.
	quillback rockfish	7 lbs. 3 oz.
	tiger rockfish	7 lbs. 8 oz.
	vermillion rockfish (spear gun)	6.55 lbs.
yelloweye rockfish	13.5 lbs.	
	yellowtail rockfish	27 lbs. 12 oz.
		7 lbs. 6 oz.
SABLEFISH	sablefish	30 lb.
SALMON	chinook salmon	70 lbs. 8 oz.
	chum salmon	19 lbs. 15 oz.
	coho salmon	20.6 lbs.
	pink salmon	6.38 lbs
	sockeye salmon	No state record
SCULPINS	cabezon (spear gun)	23 lbs.
		25.2 lbs.
	great sculpin	4 lbs. 6 oz.
	Pacific staghorn sculpin	No state record
	red Irish lord	3 lbs. 3 oz.
SHARKS	blue shark	No state record
	sixgill shark	220 lbs.
	spiny dogfish	20 lbs. 4 oz.
SKATES	big skate	130 lbs.
SURFPERCH	pile perch	3 lbs. 9 oz.
	redtail surfperch	4.05 lbs.
	striped seaperch	2 lbs. 1 oz.
TUNA	albacore tuna	52 lbs.
WOLFFISHES	wolf eel	No state record