

STATE OF WASHINGTON

1998 pamphlet edition

FISHING IN WASHINGTON



Washington
Department of
**FISH and
WILDLIFE**

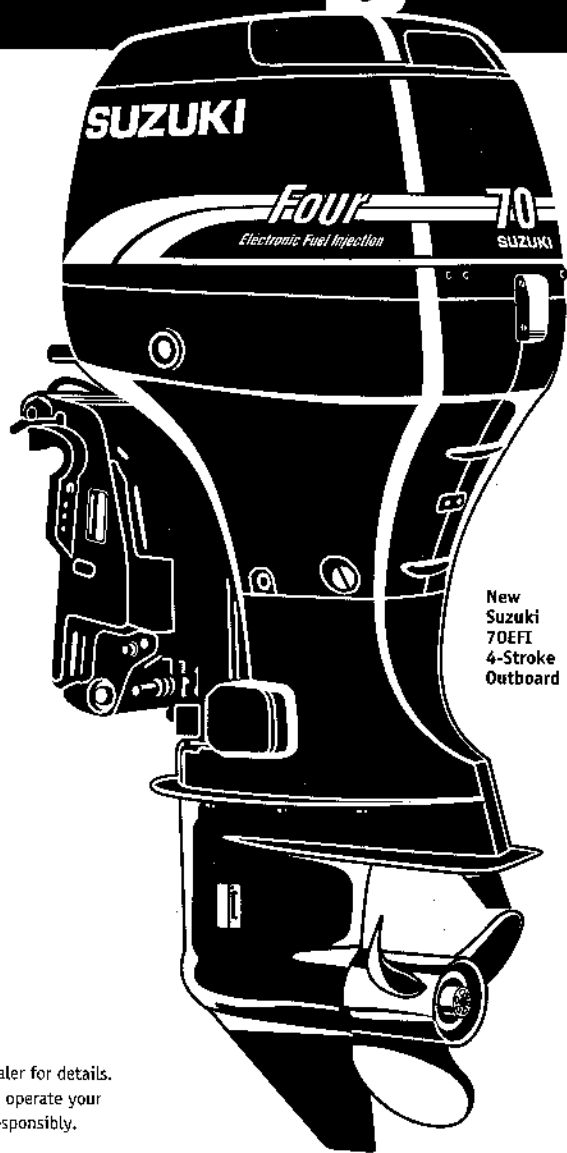
*Effective from May 1, 1998, to
April 30, 1999, both dates inclusive.*

Suzuki Proudly Powers Washington Sport Fishing.

Fishing requires a lot of an outboard. Quick starts at dawn. Long hours trolling. High speed runs across miles of open water. One thing is certain. Reliability and durability cannot be sacrificed for the latest "gee-whiz" technology. Suzuki offshore V-6 EFI outboards are proven performers, with technology that has endured thousands of hours of sea duty. Power comes from a trusty 2.7 liter block. Digital EFI provides sure starts and crisp throttle response. Dependable gravity-fed oil injection works without external reservoirs, pumps or plumbing. And only Suzuki has the confidence to back every outboard it makes with a 3-year limited warranty.*

At Suzuki, we continue to improve our outboards, but we're doing so in a manner that assures you of the performance and durability the sea demands. Check out our new IMTEC Innovation Award winning 4-strokes, DF60 and DF70. The first 4-strokes with EFI. These evolutionary 4-strokes deliver benefits every fisherman can appreciate: fuel efficiency up to 75% better than comparable 2-strokes, extraordinarily quiet running, and the torque and speed you expect.

For more information on all our outboards and to find the dealer nearest you call us at (800) 247-4704 or visit our website at www.suzuki.com.



New
Suzuki
70EFI
4-Stroke
Outboard

 **SUZUKI**
MARINE®

*Pleasure use only. See dealer for details.
Suzuki encourages you to operate your
outboard safely and responsibly.

Contents

INFORMATION

Commission and Director Message 4
 Phone Numbers 6
 How to use this pamphlet 7



Information

page 6

GENERAL RULES

License Information 8
 License Requirements 9
 Definitions 10-11
 General Rules 12-13



License & General Rules

page 8

MARINE AREA RULES

Marine Area Rules 14
 Marine Area Map and Definitions 15
 Marine Area Rules & Maps 17-39
 Salmon ID Pictures 16
 Selected Marine Fish ID Pictures 40



Marine Area Rules

page 17

SHELLFISH/SEAWEED RULES

Shellfish/Seaweed General Rules 41
 Shellfish ID Pictures 42
 Shellfish/Seaweed Rules 43-51



Shellfish/Seaweed Rules

page 41

FRESHWATER RULES

Statewide Freshwater Rules 52-54



Statewide General Freshwater Rules

page 52

SPECIAL RULES

Westside Rivers 55-85
 Selected Game Fish ID Pictures 61-62



Special Rules Westside Rivers

page 55

SPECIAL RULES

Westside Lakes 86-96
 Westside Lakes Access Areas 96



Special Rules Westside Lakes

page 85

SPECIAL RULES

Eastside Rivers 97-108
 Eastside Lakes 109-119
 Eastside Lakes Access Areas 119



Special Rules Eastside Rivers

page 97

SPORTFISH RECORDS

Freshwater Fish 120
 Saltwater Fish 120



Special Rules Eastside Lakes

page 109

This publication is available in alternative formats upon request. Please contact (360) 902-2200 or TDD (360) 902-2207.

Printing contracts are awarded by the Washington State Department of Printing in a competitive bidding process. If you would like to submit a bid on future fishing or hunting pamphlets, please contact Washington State Department of Printing, Tumwater, Washington, 98502.





A Message
from the
Director
and the
Commission
Chair

**Bern Shanks, Director
Washington
Department of Fish
and Wildlife**



**Lisa Pelly, Chair
Washington
Fish and Wildlife
Commission**

The past year has been a challenging one for the Department of Fish and Wildlife as it has moved to put in place an aggressive plan to rescue our state's dwindling wild salmon stocks. The Department joined with the tribes, Governor's Office and other natural resource agencies in an unprecedented effort to save the salmon.

Another initiative included the Department's decision to participate in many of the major outdoor shows and fairs held annually in communities across Washington. Agency employees will participate in some 20 shows and fairs this year.

To better serve anglers, we now publish fishing rules and regulations on the agency's web site (www.wa.gov/wdfw). Log in and learn about a wide variety of Department programs and activities, news releases, and emergency fishing regulation changes.

Another important initiative with volunteers, is the creation of Washington Outdoor Women (WOW), in concert with a non-profit group whose goal is to introduce women to outdoor pursuits. Why the alliance? A vast majority of women say fish and wildlife were important to them, but fewer than half engage in outdoor activities. By providing organized opportunities for women to learn outdoor sports such as fishing, hunting, camping, kayaking and wilderness survival, WOW should help change this.

Starting this year, WOW, which was founded by 25 volunteers, will offer two, 2 1/2-day workshops. Participants will be charged only a nominal fee and will be able to practice their new outdoor skills with instructors. WOW will also offer scholarships to women. The first of these will be funded in part by seed money provided by the Rocky Mountain Elk Foundation. To learn more about WOW, call the Department at (360) 902-2251.

The Department has also continued our commitment to reach out to youngsters and volunteers through a wide variety of activities, including:

- *Juvenile Only Fishing Waters. The Department inaugurated a program aimed at establishing and expanding fishing opportunities for young anglers.*
- *Regional Fisheries Enhancement Groups. The Department continued its work with volunteers across the state to restore salmon runs. Last year, about 17 miles of salmon habitat was restored and 4.7 million eggs or fish reared with volunteer help.*
- *Salmon in the Classroom. Teaming up with teachers, the Department worked to make sure 500 classrooms had the necessary aquariums and curriculum materials to help students understand the salmon life cycle. The students learn about fish and fish habitat, and then raise and release fish. Together with the Office of the Superintendent of Public Instruction, the Department has trained about 2,000 teachers statewide to use fish and wildlife as the context to learn reading, writing and biological sciences.*

None of these exciting efforts would be possible without the support of you - and thousands like you - who care about our state's natural resources and have lent us your time, energy and creativity. According to the latest figures, 759,000 Washingtonians went fishing in 1996. That represented 18 % of the state's total population. It is our hope that in carrying out efforts such as those mentioned here the Department of Fish and Wildlife not only continues to serve existing anglers, but attracts new ones to their ranks.

Want to Help Simplify the Pamphlet and the Sportfishing Rules?

A survey is being developed to help us answer questions about the pamphlet and the sportfishing rules. What do you like? What do you hate? What things could be changed or dropped entirely? If you would like to take part in this survey, write to

Sportfishing Rules Committee
600 Capitol Way North
Olympia, Washington 98501-1091

and ask for a survey form. You can also call to request a form (360) 902-2700, or download a form from the Department's website at www.wa.gov/wdfw. Those of you on our sportfishing rule development mailing list will automatically receive a copy of the survey.

Sportfishing Rule Development for 1999-2000

This year's rule development process will be what we term as a "minor cycle" year. Public proposals will not be solicited, and staff proposals will be limited to certain areas of emphasis, plus housekeeping or conservation regulations. We will also be working on simplifying both the rules and the pamphlet.

Non-Discrimination

The Washington Department of Fish and Wildlife will provide equal opportunities to all potential and existing employees without regard to race, creed, color, sex, sexual orientation, religion, age, marital status, national origin, disability, or Vietnam Era Veteran's status. The Department receives Federal Aid for fish and wildlife restoration.

The Department is subject to Title VI of the Civil Rights Act of 1964 and Section 504 of the Rehabilitation Act of 1973, which prohibits discrimination on the basis of race, color, national origin or handicap. If you believe you have been discriminated against in any Department program, activity, or facility, or if you want further information about Title VI or Section 504, write to: Office of Equal Opportunity, U.S. Department of Interior, Washington, D.C. 20240, or Washington Department of Fish and Wildlife, 600 Capitol Way N, Olympia WA 98501-1091.



New for 1998

This was a major cycle year for rule changes, where suggestions for the rule changes were solicited from both the staff and the public. Many of the changes suggested were adopted, and because some of these changes are significant, and others affect the way the rules are displayed in the pamphlet, we thought it would be helpful to highlight some of the changes for you here, for easy reference.

CHANGES TO STATEWIDE RULES:

- **Salmon Changes** - Salmon fisheries in several rivers have been closed. These include all Washington tributaries of the Columbia River below Bonneville Dam, Icicle, Hoquiam, East Fork Hoquiam, Johns, Wishkah and Elk rivers. Salmon fishing on the Skagit River is closed through Oct. 31. See the Marine Areas listings for changes to Puget Sound, Strait of Juan de Fuca, and coastal fisheries.
- **"Steelhead" in Landlocked Lakes** - Several lakes have received plants of hatchery steelhead. Because these lakes are landlocked, and steelhead, by definition, are anadromous, these fish are considered to be rainbow trout and may be harvested with a game fish license. A steelhead license and catch record card is not required. The daily limit is 5 trout, not more than 2 over 20".
- **Burbot** - The daily limit for burbot is five fish. Where set lines are allowed in the Special Rules an angler may use one line (clearly marked with his name and address) with up to 10 hooks.
- **Channel Catfish** - In lakes, ponds and reservoirs, there is a statewide rule for channel catfish with a 12" minimum size, and a daily limit of 5, with no more than one over 24 inches. Exceptions are listed in the Special Rules.
- **Filleting fish in the field** - You may not fillet food fish or shellfish in the field so that the size, weight or sex cannot be determined if there is a restriction of this type, except that halibut and lingcod may be filleted after they have been landed and the angler has stopped fishing for the day.
- **Wild Steelhead Release rule presentation** - The statewide rule has been changed to **wild steelhead release year-round**, with individual exceptions noted. This means that **you may retain wild steelhead only where it is noted in the Special Rules section "wild steelhead may be retained..."** This is more a change in presentation than in management of these fish, but anglers need to realize that the **harvest of these fish is closed year-round unless otherwise noted.**

- **Atlantic Salmon** - Atlantic salmon are now classified as food fish. You may harvest Atlantic salmon in marine waters during any open salmon season, and in freshwater during any open season for salmon or trout. There is no minimum size or daily limit for Atlantic salmon.
- **Salmon** - You may not continue to "catch and release" salmon (including Atlantic salmon) after a daily limit of salmon has been retained.
- **Gaffing** - Only halibut, tuna, or dogfish shark may be gaffed.
- **Selective fishery rules name change** - The term "selective fishery rules" has been changed to "selective gear rules" throughout the pamphlet. The definition remains the same. The name change was necessary to avoid confusion with "selective fisheries" where hatchery salmon may be kept while wild fish must be released.
- **Marine Conservation Areas** - Harvest of all fish and shellfish was closed at several sites including Bracketts Landing Shoreline Sanctuary (Edmonds), City of Des Moines Park, South 239th Street Park, Orchard Rocks (Rich Passage) and Octopus Hole (Hood Canal). See marine area maps for a full description.
- **Forage Fish** - These fish (herring, sardines, sand lance and smelt) were formerly called baitfish. The daily limit is now 10 pounds of all species combined. The possession limit is 2 daily limits - additional forage fish may be possessed in a frozen or processed form. Forage fish may no longer be harvested with herring rakes, but disabled fishers may use a dipnet with a hand-operated gate. Padilla and Fidalgo Bays are now open to smelt fishing year-round.
- **Halibut** - Halibut may now be shot while landing them with a dip net or gaff. See marine areas for changes in halibut seasons.
- **Bullfrogs** - There is no daily limit for bullfrogs.
- **Crab and Shrimp Pots** - Buoys for both crab and shrimp pots must be durable (no bleach bottles, etc.) and marked with owner's name and address. Buoy lines must be weighted. Each unit of unattended gear must have a visible, identified buoy or buoys. The escape ring size for all crab pots is now 4-1/4 inches.
- **Shrimp** - In all areas of Puget Sound except Hood Canal, anglers may not remove the heads from shrimp while in the field. Weight and size limits still apply - the heads need to be kept for verification, but may be in a separate container.
- The 6" minimum length for spot shrimp has been changed to a 1-3/16" minimum carapace length for all areas except Hood Canal.
- **Dungeness Crab** - In the Columbia River anglers may now keep up to 12 male crabs with a minimum carapace size of 5-3/4 inches.
- **King and Box Crab** - Puget Sound king crab and box crab may no longer be harvested.
- **Pacific Oysters** - Oysters harvested from any Puget Sound area except Hood Canal (south of a line from Tala Point to Foulweather Bluff) must measure at least 2-1/2" across the longest dimension of the shell and must be kept in the shell while in the field. In Hood Canal, the rule remains unchanged, with no size limit and the shells left at the tidal height where they were gathered. This rule will protect native stocks of Olympia oysters, which do not grow larger than 2-1/2 inches.
- **Clam and Oyster beach seasons** - See the Beach List in the shellfish section for changes in clam and oyster beach seasons.

Put Your Business Where Your Customers Are

How would you like to see your business advertisement seen by over one-half million people?

Place an ad in the 1999-2000 Fishing in Washington pamphlet. For more information contact Tony Floor, Fish Management Program at (360) 902-2236. Or write him at 600 Capital Way North, Olympia, WA 98501-1091





? Information



Hotline Numbers

For the latest rule information, including seasons and emergency changes, call:

Department of Fish and Wildlife

Fish Hotline

(360) 902-2500

Press 2 for recreational rules

Extension 1: Marine Areas 1-4, Washington Coast rivers and tributaries, lakes, and razor clam openings.

Extension 2: Marine Area 1, Columbia and Snake Rivers, Eastern Washington rivers and tributaries, lakes .

Extension 3: Marine Areas 4-13, Puget Sound including the Strait of Juan de Fuca.

Extension 4: Puget Sound freshwater tributaries and lakes.

- **Recreational Shellfish Emergency Regulations Hotline: (360) 796-3215**
- **Poaching Hotline: 1-800-477-6224**
- **To report fish kills, or oil or hazardous material spills - call the Department of Emergency Management: 1-800-258-5990.**
- **Marine Toxins/PSP Hotline - 1-800-562-5632 or <http://www.doh.wa.gov/ehp/sf/biotoxin.htm>**

Washington Fish and Wildlife Commission

Lisa Pelly, Chair
Bainbridge Island
Dean A. Lydig, Member
Spokane
John McGlenn, Member
Bellevue

Pat McMullen, Member
Mt. Vernon
Will Roehl, Member
Bellingham
Kelly D. White, Member
Kettle Falls

Commission Phone: (360) 902-2267

Washington Department of Fish and Wildlife

Bern Shanks, Director

**Bruce Crawford, Assistant Director
Fish Management Program**

OLYMPIA OFFICE (Main Office)
(360) 902-2200, TDD (360) 902-2207
Visitors: Natural Resources Building
1111 Washington St. S.E
Olympia, Washington

Mailing Address: 600 Capitol Way N
Olympia, WA 98501-1091

Internet Address: www.wa.gov/wdfw/

FIELD OFFICES

SPOKANE
(509) 456-4082
8702 N Division St.
Spokane, WA 99218-1199

EPHRATA
(509) 754-4624
1550 Alder St. NW
Ephrata, WA 98823-9699

YAKIMA
(509) 575-2740
1701 S 24th Ave.
Yakima, WA 98902-5720

WENATCHEE
(509) 662-0452
610 N Mission St, Suite B8
Wenatchee, WA 98801-9607

MILL CREEK
(206) 775-1311
16018 Mill Creek Blvd.
Mill Creek, WA 98012-1296

VANCOUVER/COLUMBIA RIVER*
(360) 696-6211
2108 Grand Blvd
Vancouver, WA 98661

MONTESANO*
(360) 249-4628
48 Devonshire Road
Montesano, WA 98563

POINT WHITNEY
(360) 796-4601
1000 Point Whitney Road
Brinnon, WA 98320

WILLAPA BAY
(360) 665-4166
267th and Sandridge Road
Nahcotta, WA 98637

*These offices operate 24-hour recreational hotlines which contain local fishing information. These hotlines can be accessed by calling the listed telephone and listening to the instructions. Additional information can be obtained by calling the agency office nearest your home during business hours.

State and National Parks, Federal Lands and Indian Reservations

Contact Olympic National Park at (360) 452-4501, Mt. Rainier National Park at (360) 569-2211, or North Cascades National Park at (360) 856-5700 for rules and other information that apply within the parks. To find out about fishing in more than 124 State Parks call 1-800-233-0321.

Before fishing on Indian reservations, contact tribe for the necessary permits and rules. Quinalt Indian Nation, (360) 276-8211; Colville Confederated Tribes, (509) 634-4711; Yakama Nation, (509) 865-5121; Lummi Tribe, (360) 384-1489; Swinomish Tribal Community, (360) 466-7228; Makah Tribe (360) 645-2201.

An access permit is required to fish waters on the Fort Lewis Military Reservation. call: (253) 967-6263 or (253) 967-6277.

State licenses and rules apply on National Forest lands.





HOW TO USE THIS PAMPHLET

This Pamphlet is Effective
May 1, 1998 through April 30, 1999

1 Read the Statewide General Rules

Read the "New for 1998" page for highlights of rule changes that will be in effect this year.

2 Select the Marine Water, Shellfish, or Freshwater Section

Read statewide general rules pertaining to that section.

3 Read any Special Rules for the Area or Species You Intend to Fish

These rule modifications supersede the general rules and are listed as they apply to specific areas or species.

4 Caution:

This pamphlet is a summary of WDFW regulations. Before fishing in a National Park or on an Indian Reservation, contact the tribe or park to check their regulations (see phone numbers on page 6). Emergency regulations may occur throughout the year and will supersede this summary. Area news media will be informed of changes. Changes will be announced on the WDFW Fishing Hotline.

Report Violations

Call the nearest State Patrol Office listed below. The State Patrol has direct contact with Fish and Wildlife Enforcement Officers. Leave a message or ask that an Enforcement Officer contact you.

- Aberdeen/Hoquiam (360) 533-5707
- Bellingham (360) 676-2076
- Bremerton (360) 478-4646
- Centralia/Chehalis (360) 748-6633
- Everett (360) 658-2588
- Ferndale (360) 384-1053
- Kennewick (509) 734-7034
- Longbeach Peninsula (call Hoquiam) (360) 533-5707
- Longview/Kelso (360) 577-2050
- Olympia (360) 438-7700
- Port Angeles (360) 452-3394
- Seattle (206) 464-6610
- Shelton (360) 426-6674
- Tacoma (206) 536-6210
- Vancouver (360) 696-6161
- Wenatchee (509) 663-9721
- Yakima (509) 575-2320

Free Fishing Weekend

The weekend corresponding with National Fishing Week has been declared "Free Fishing Weekend" in Washington. On this weekend, June 6-7, 1998 fishing licenses will not be required for food fish, shellfish and game fish except steelhead trout.

These free fishing days are valid for everyone, regardless of residency or age. All other regulations remain in effect. Only waters open to fishing may be fished; lure and/or bait restrictions along with size and catch limits currently in place must be followed.

Fishing Contests

Any event where six or more people fish competitively for game fish and determine winners, regardless of the prize value, is defined as a fishing contest, and requires a permit from WDFW. For more information, or to request an application for a permit to conduct a fishing contest, contact WDFW's Freshwater Resources Division at (360) 902-2700. There is a \$24 fee for the permit.

Share The Fun.....
Take A Friend

Fishing!





License Information

1 Licenses:

Are required for residents 15 years of age and over and non-residents regardless of age.

2 Resident:

Is a person who has lived in Washington at least ninety (90) days preceding license purchase and does not hold a resident license from any other state.

3 Licenses and Catch Record Cards:

Are valid for the calendar year in which they are issued, except Steelhead Catch Record Cards, which are valid from May 1 through April 30.

4 All Licenses:

Must be on your person while harvesting. Shellfish/Seaweed licenses must always be displayed on the outside of clothing while harvesting or transporting shellfish or seaweed.

Catch Record Cards

Catch Record Cards are an important management tool for estimating the recreational catch of some species. All Catch Record Cards are free with the purchase of the appropriate fishing license. Salmon, sturgeon, and halibut Catch Record Cards are valid for the calendar year and expire Dec. 31. These cards (even those showing no catch) must be returned to the Department no later than Jan. 31 of the following year. Steelhead Catch Record Cards are valid until the Apr. 30 following issue and must be returned no later than June 30. If you return your steelhead Catch Record Card by June 1: a) you will receive a \$5 rebate on that day's license purchase if returned to a license dealer, or b) you will receive a \$5 non-transferable credit toward the purchase of next year's game fish license if returned to WDFW Licensing Division along with your name and address. Credit does not apply to juvenile (under 15 years old) Catch Record Cards.

Disabilities

A free Disability Food Fish/Game Fish/Shellfish/Seaweed License is available to persons who are



physically handicapped and confined to a wheelchair, blind, resident persons with a developmental disability, and qualified disabled veterans. A signed application is required and may be obtained by writing to WDFW or calling (360) 902-2460.

Catch Record Card and disability correspondence should be addressed to: Washington Department of Fish and Wildlife, Licensing Division, 600 Capitol Way North, Olympia, WA 98501-1091.

1998 Recreational License Types and Fee Schedule

	<u>Resident</u>	<u>Non-Resident</u>
Food Fish (ages 0-14)	Not Required	\$20.00
Food Fish (ages 15-69)	\$ 8.00	\$20.00
3-Consecutive-Day Food Fish***	\$ 5.00	\$ 5.00
Senior Food Fish (ages 70 and older)	\$ 3.00	\$20.00
Puget Sound Enhancement (Required for food fish in Marine Areas 5-13 and Lake Washington)**	\$10.00**	\$10.00 **
3-Day Puget Sound Enhancement	\$ 5.00	\$ 5.00
Game Fish (ages 0-14)	Not Required	\$20.00
Game Fish (ages 15-69)	\$17.00	\$48.00
1-Day Game Fish*, ***	\$ 3.00*	\$ 7.00
3-Consecutive-Day Game Fish*, ***	\$ 9.00*	\$17.00
Senior Game Fish (ages 70 and older)	\$ 3.00	\$48.00
Steelhead (ages 0-14)	\$ 6.00	\$ 6.00
Steelhead (ages 15 and older)	\$18.00	\$18.00
Warmwater Game Fish Enhancement (Required to fish for bass, channel catfish, crappie, tiger musky, and walleye)	\$ 5.00	\$ 5.00
Shellfish/Seaweed (ages 0-14)	Not Required	\$20.00
Shellfish/Seaweed (ages 15-69)	\$ 5.00	\$20.00
3-Consecutive-Day Shellfish/Seaweed	\$ 5.00	\$ 5.00
Senior Shellfish/Seaweed (ages 70 and older)	\$ 3.00	\$20.00
Conservation License	\$10.00	\$10.00
Combination Hunt and Game Fish	\$29.00	N/A

License costs do not include \$1.00 per document dealer fee.

* The **resident** short-term fishing license is not valid for the first eight days of the lowland lake season (beginning on the last Saturday in April).

** Not required for those fishing with a 3-Consecutive-Day Food Fish License.

*** Short-term licenses are for any age.

License Requirements



You will need one of the following licenses or combination of licenses:

Food Fish License

To fish for: Salmon (chinook, coho, sockeye, pink, chum) (see #1 below), Halibut (see #2 below), Sturgeon (see #3 below), Shad, Mackereles, Herring, Anchovies, Sand Lance and Sardine, Rockfishes, Sculpins and Sea Bass, Surf Perches, Cod, Pollock, and Hake, Flatfish, Sharks and Skates, Other Bottomfish (see list on page 9), and Atlantic Salmon (other than landlocked).

In addition, you may need:

Puget Sound Enhancement

If fishing in Marine Areas 5-13 or Lake Washington.

1. Salmon Catch Record Card (Good for 15 salmon)

A new Food Fish License is required for each salmon Catch Record Card obtained by an adult. A Salmon Catch Record Card is not required for landlocked salmon.

2. Pacific Halibut Catch Record Card

Required for Pacific halibut in Marine Areas 5-13.

3. Sturgeon Catch Record Card (Good for 10 sturgeon)

Only one may be issued per year. A Sturgeon Catch Record Card is required in Grays Harbor, Willapa Bay, and Columbia-Snake River drainages, including all tributaries to these systems.

Game Fish License

To fish for: Bass (see #4 below), Burbot (freshwater ling), Catfish (see #4 below), Crappie (see #4 below), Dolly Varden/bull trout, Grayling, Kokanee (silver trout), Landlocked salmon, Northern pike, Peamouth chub, Sunfish, Northern squawfish, Suckers Tiger musky (see #4 below), Trout, Walleye (see #4 below), Whitefish, Yellow perch, and Steelhead (see #5 below).

In addition, you may need:

4. Warmwater Game Fish Enhancement

Required to fish for bass, channel catfish, crappie, walleye and tiger musky.

5. Steelhead License and Catch Record Card

(Good for 30 Steelhead)
Only one catch record card may be issued per season (May 1-April 30). Steelhead license is good for the calendar year.

Hunting License

Required for bullfrogs.

Conservation License

To use WDFW-owned lands if the user does not possess a valid hunting and/or game fish license.

Shellfish/Seaweed License

To fish for: Crab, Goose barnacles, Mussels, Octopus, Oysters, Razor clams, Scallops, Sea cucumbers, Sea urchins, Shrimp, Softshell and hardshell clams, Squid, and Seaweed.

No License Is Required

To fish for: Albacore tuna, Common carp, Crayfish, and Smelt.

New Licenses Structure for 1999

During the 1998 Legislative session, a bill was passed to simplify, consolidate, and modernize the current recreational fishing and hunting license system. The legislation takes effect on January 1, 1999. The new fee schedule is described below.

License	Resident	Non-Resident	Youth 15	Senior (70+)
Freshwater	\$20.00	\$40.00		\$ 5.00
Saltwater	\$18.00	\$36.00		\$ 5.00
Shellfish/Seaweed	\$ 7.00	\$20.00		\$ 5.00
Combination (all 3)	\$36.00	\$72.00	\$ 5.00	
Children under the age of 15 fish for free				

The saltwater license allows anglers to fish for any food fish or game fish in saltwater, and includes a prorated charge for the Puget Sound Enhancement fee. The freshwater license allows anglers to fish for any food fish or game fish in fresh water and includes a prorated charge for the Warmwater Enhancement fee. The new license year will be April 1 through March 31 instead of January 1 through December 31. Details are still being worked out as to how licenses will be sold during the "transition period" from January 1 through March 31, 1999. Information will be announced in the news media and on the Department's web page.





Statewide General Definitions

ANGLING (Hook & Line Fishing)

Fishing for personal use with a line attached to a pole capable of being held in hand while landing fish, or a hand-operated line without a rod or reel.

BAIT

Anything that attracts fish or shellfish by scent and/or flavor. This includes any device made of feathers, hair, fiber, wood, metal, glass, cork, leather, rubber, or plastic which uses scent and/or flavoring to attract fish or wildlife.

BOW-AND-ARROW FISHING

Taking food fish with a line attached to an arrow and propelled by a bow.

CATCH-AND-RELEASE FISHING

A type of fishing where all of the fish caught are released back into the water alive.

CHUMMING

Scattering feed or other materials to attract fish to a location.

CLOSED WATERS

A body of water where fishing is prohibited.

DAILY LIMIT

The maximum number or pounds of fish, shellfish, or seaweed of a given species and size which a person may legally keep in a single day.

FLY

A lure on which thread, feathers, hackle, or yarn cover a minimum of half of the shank of the hook. Metallic colored tape, tinsel, mylar, or beadeyes may be used as an integral part of the design of the fly pattern.

FLY FISHING ONLY

In "Fly Fishing Only" waters an angler may use only the following tackle: a fly with a barbless single hook, hooks 1/2" or smaller when measured from point to shank, and a conventional fly line (other line may be used for backing and leader if it is attached to at least 25' of conventional fly line). An angler may not use the following: a fixed spool reel, weight attached to the leader or line, bait, or monofilament leader that has a breaking strength of more than twelve pounds.

FROZEN

Fish or shellfish that are hard frozen throughout.

FRESH

Fish or shellfish that are refrigerated, iced, salted, or surface glazed.

GAFFING

Attempting to take fish by impaling fish with a hook attached directly to a pole or other device.

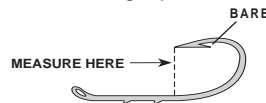
HOOK

BARBLESS

A hook from which all barbs have been deleted when manufactured, filed off, or pinched off.

SINGLE

A hook with a single point.

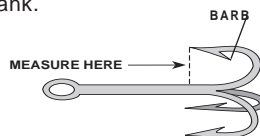


DOUBLE

A hook with two points on a common shank.

TREBLE-

A hook with three points on a common shank.



IN THE FIELD OR IN TRANSIT

Anywhere other than at an ordinary residence. Dockside fish cleaning facilities, boat ramps, and cold storage lockers are considered in the field.

JUVENILE ONLY

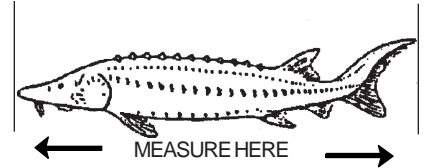
Waters open for fishing only to youth under 15 years of age.

LANDLOCKED SALMON RULES

In landlocked waters, salmon are regulated as trout. Seasons, daily limits, and size restriction rules for landlocked salmon are identical to the game fish rules for trout in the same water. The angler's combined catch of salmon and trout applies toward the trout limit. A Catch Record Card is not required to retain landlocked salmon.

LENGTH

The shortest distance between the tip of the nose and the extreme tip of the tail, measured while the fish is laying on its side on a flat surface with its tail in a normal position.



LURE

A manufactured article constructed of feathers, hair, fiber, wood, metal, glass, cork, leather, rubber, or plastic which does not use scent and/or flavoring to attract fish.

MAXIMUM SIZE

The largest size of fish or shellfish that may be kept. For fish, the maximum size refers to the length.

MINIMUM SIZE

The smallest size of fish or shellfish that may be kept. For fish, the minimum size refers to the length.

MOUTH

Unless otherwise defined, the mouth of a stream, river or slough is a line projected between the outermost uplands at the mouth. Outermost uplands are those lands not covered by water during ordinary high water.

NIGHT CLOSURE

Fishing is closed from one hour after official sunset to one hour before official sunrise.

NON-BUOYANT LURE

RESTRICTION

When a non-buoyant lure restriction is in effect, anglers may fish only with a buoyant lure (one that floats in fresh water) or a non-buoyant lure (one that sinks in fresh water) that contains only one single hook measuring 3/4" or less across from point to shank.

Statewide General Definitions



ORDINARY RESIDENCE

A residential dwelling where a person normally lives, with associated features such as address, telephone number, utility account, etc. A motorhome or camper parked at a campsite are not considered to be an ordinary residence.

POSSESSION LIMIT

The number of daily limits allowed to be kept in the field, or in transit.

PROCESSED

Fish or shellfish that have been subjected to heat (including kippering, smoking, canning and boiling).

PUGET SOUND

All saltwater areas east of the Bonilla-Tatoosh line, outside the mouth of any river or stream, including the Strait of Juan de Fuca, Georgia Strait, Hood Canal, and all bays and inlets.

SELECTIVE GEAR RULES

Only unscented artificial flies or lures with a barbless single hook are allowed; bait is prohibited; fish may be released until the daily limit is retained. No one may fish from any floating device equipped with a motor, except where specifically allowed under Special Rules for individual waters. If any fish has swallowed the hook or is hooked in the gill, eye, or tongue, it should be kept if legal to do so.

SNAGGING

Attempting to take fish with a hook and line in such a way that the fish does not voluntarily take the hook(s) in its mouth.

SPEAR FISHING

Attempting to take fish by impaling the fish on a shaft, arrow, or other device.

WEIGHT

The weight of fish or shellfish before cleaning them and the wet weight for seaweed on which daily and possession pound limits are based.

Wild Coho Release

Wild coho may not be kept; only hatchery coho may be kept. Hatchery coho are identified by a missing adipose fin and a healed scar in the location of the missing fin.

WILD CUTTHROAT RELEASE

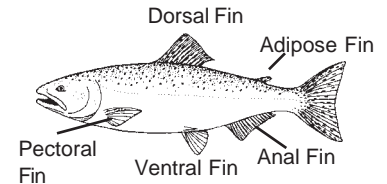
Wild cutthroat may not be kept; only hatchery cutthroat trout may be kept. Hatchery cutthroat trout are identified by a missing adipose fin and a healed scar in the location of the missing fin.

WILD STEELHEAD, CUTTHROAT OR COHO

Wild steelhead, cutthroat, or coho have intact adipose and ventral fins.

WILD STEELHEAD RELEASE

Wild steelhead may not be kept; only hatchery steelhead may be kept. Hatchery steelhead are identified by missing adipose or ventral fins and a healed scar in the location of the missing fin.



Fish and Shellfish Definitions

ADULT SALMON

In freshwater, chinook 24" or more in length; coho 20" or more in length; and pink, chum and sockeye salmon 12" or more in length are adults.

FORAGE FISH

Includes anchovy, sand lance, herring, sardine, and smelt.

BOTTOMFISH

Includes Pacific cod, Pacific tomcod, Pacific hake or whiting, walleye pollock, all species of dabs, sole and flounders (except Pacific halibut), lingcod and other species of greenling, ratfish, sablefish, cabezon, buffalo sculpin, great sculpin, red Irish lord, brown Irish lord, Pacific staghorn sculpin, wolfeel, giant wrymouth, plainfin midshipman, all species of shark, skate, rockfish, rattail, and surfperches excluding shiner perch.

FOOD FISH

Includes forage fish, bottomfish, common carp, shad, tuna, mackerel, salmon and sturgeon.

GAME FISH

Includes bass, burbot (freshwater ling), catfish, crappie, grayling, northern squawfish, peamouth chub, yellow perch, northern pike, tiger musky, sucker, sunfish, trout (including steelhead), landlocked chinook, coho, and Atlantic salmon, walleye and whitefish.

JACK SALMON

Male chinook and coho salmon that return at a younger age than most members of their species. For freshwater rules, a jack salmon is a chinook less than 24" in length or a coho less than 20" in length.

KOKANEEL

Freshwater resident sockeye salmon, also called silver trout. A Game Fish License is required to fish for kokanee and a Food Fish License and a Catch Record Card are required to fish for sockeye. Game fish or food fish daily limits apply, respectively. Where the sea-run and the resident forms occur together, refer to the Freshwater Special Rules for the size differences between kokanee and sockeye.

SEAWEED

Marine species of algae, such as kelp, rock weed, and sea lettuce.

SHELLFISH

Includes crab, razor clams, softshell and hardshell clams, oysters, all shrimp, sea cucumbers, sea urchins, abalone, scallops, goose barnacles, cockles, mussels, squid, octopus, and crawfish.

STEELHEAD

A sea-run rainbow trout over 20" in length.

TROUT

Includes rainbow trout, steelhead, brown, cutthroat, bull trout/Dolly Varden, golden, lake and kokanee (silver trout).





Statewide General Rules



Violations of State Laws

Harvest Rules

You May Not:

Fish in closed waters.

Possess fish or shellfish that do not meet the minimum and maximum size limits, weight limits, or sex restrictions, or in excess of the daily or possession limit.

Clean game fish, food fish or shellfish in the field so that the size, weight, or sex of catch cannot be determined if there is a restriction of this type that applies to the catch, except that halibut and lingcod may be filleted after they have been landed and the angler has stopped fishing for the day. For purposes of calculating the daily limit, 2 fillets equal one fish.

Intentionally waste game fish, food fish or shellfish.

Remove eggs from salmon or sturgeon without keeping the body of the fish.

Use salmon, herring, or halibut for anything other than human consumption or fishing bait.

Possess or use live fish for game fish bait.

Fish for personal use from a boat being used for commercial fishing.

Fish for or harass game fish or food fish within 400 feet downstream of a man-made dam, fish ladder, or other obstruction or in rearing, holding, or passage facilities.

Harvest any part of another person's daily limit, except as provided for under physical disability permits.

Buying Treaty Indian Caught Fish

In order to buy, sell or possess steelhead, sea-run cutthroat, or Dolly Varden/bull trout lawfully taken by a treaty Indian, a person must meet the following requirement: the fish must be accompanied by a written statement showing taker's name, address, tribal affiliation, and treaty fish identification card number, number of fish, date and location where taken. This rule does not apply to treaty Indians nor to game fish purchased from a fish buyer licensed by the Department of Fish and Wildlife.

Gear Rules

You May Not:

Use drugs, explosives, or poison that may kill or injure fish and wildlife.

Snag or attempt to snag fish.

Use more than one line with three hooks while fishing, except that (1) a second line using baitfish jigger gear is lawful while fishing in Marine Areas 5-13 and (2) not more than two hooks may be used when fishing for bottomfish or halibut.

Fish with a rod not under your immediate control.

Use a net, except to land legally-hooked fish.

Fish for salmon, sturgeon, octopus or crab in saltwater with underwater spearfishing gear.

Fish for game fish, salmon, shad, sturgeon, or shellfish with bow and arrow or spear.

Chum (broadcast feed) to attract game fish unless authorized by Special Rules.

Use a gaff hook, except to land legally hooked halibut, tuna or dogfish shark.

You are Required to:

Cooperate with data collection or other sampling upon request of Department of Fish and Wildlife personnel, including relinquishing any part of a salmon, steelhead, or other species of fish containing coded-wire tags.

Stop at mandatory check stations established by the Department of Fish and Wildlife.

Show fish, shellfish, and seaweed in your possession and required licenses, catch record cards, and gear being used upon request of a Fish and Wildlife officer.

Fill out your Catch Record Card immediately upon retaining salmon, steelhead, halibut or sturgeon.

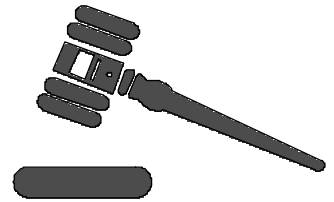
Possession Rules

You May Not:

Fish for or harvest fish or shellfish in an area with catch in your possession that does not meet the regulations of that area. You may, however, pass through such an area without stopping to fish.

Possess another person's game fish unless it is accompanied by a statement showing the name, address, license and tag number, date, county and area where it was taken, and the signature of the angler who harvested it.

Hold recreationally-caught food fish, game fish, or shellfish in storage by a custom canner, hotel or restaurant or a cold storage plant without tags listing the name and address of its owner.



Fish and Shellfish Caught in Canada

If you are transporting Canadian-caught fish or shellfish into a Washington port, you must possess a Canadian license, and if required, a Canadian catch record. Shellfish or food fish other than salmon taken from Canadian waters must comply with Canadian sport fishing rules. You may not stop to fish in Washington waters if transporting Canadian-caught fish or shellfish that do not meet Washington fishing regulations.

All salmon caught in Canada and landed at Washington ports must meet the restrictions in place for the port where landed at the time of the landing, including both daily and size limits. If the adjacent waters are closed, no landing of fresh salmon is allowed. You may not land both a Canadian and a Washington limit of salmon on the same day (one or the other, but not both).



Statewide General Rules



Reward for Tags

WDFW Tagging

The Department of Fish and Wildlife has released several million salmon with microscopic wire tags implanted in their heads and adipose fins removed. Each tagged head returned qualifies the angler for participation in a monthly drawing. Each month, \$1,000 is given away: one \$100 first prize, two \$50 second prizes, and 40 third prizes of \$20 each.

High Seas Tagging

Japan, Russia, and the U.S. have tagged salmon in international waters with disk tags. These are round, flat external tags and may be either solid red, orange and white, or red and white.



Tags should be returned to:

High Seas Project
University of Washington
Fisheries Research Institute
Box 357980
Seattle, Washington 98195-7980 USA

Everyone returning a tag will receive a hat with the High Seas Tagging Project emblem. Please enclose the following information when returning tags:

- 1) Location and date of recovery
- 2) Species and gear
- 3) Sex, length, and weight
- 4) A scale sample

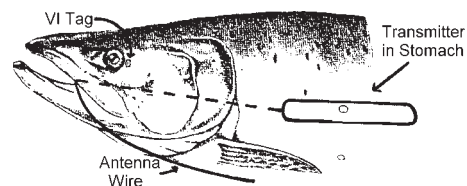
If you cannot remove the tag, return the tag number and description of the tag with the above information. You may also return the entire tagged fish for an extra gift. For more information call (206) 543-1101.

University of Idaho Tagging

University of Idaho personnel will release about 1,000 fall chinook and 600 sockeye equipped with radio transmitters and visual implant (VI) tags into the Columbia River near Bonneville Dam to study migration patterns. A radio transmitter is inserted into the stomach of each fish and is evident by the black antenna wire protruding from the mouth. The VI tag is a small yellow plastic tag with an alpha-numeric code (i.e., A75) which is inserted into the clear tissue behind the fish's eye. If you catch and keep one of these fish please:

Remove the transmitter and send it along with the following information:

- Your name, address and phone number
- Date and location of capture
- VI tag number and sex of fish if possible



If you catch and release one of these fish please: **DO NOT REMOVE THE TRANSMITTER OR TAG.** Check both sides of the fish for the VI tag. If found, record the number.

Send transmitter, VI tag numbers, and other information to:

FISH
University of Idaho
Moscow, Idaho 83844

Your information will contribute to fish management in the Columbia River Basin and you will receive a \$25 reward.

Please Don't Litter a Critter!!!

Even careful citizens can accidentally introduce harmful plants and animals into our state waters

So what's the problem?

Outside of their native home some plants and animals can:

- Cause billions of dollars worth of economic damage
- Cripple sport and commercial fisheries
- Upset your regions natural ecological balance

Be a part of the solution!

Please

- Don't release unwanted aquarium plants or animals into our waters
- Don't launch your boat before removing all hitchhiking plants and animals into the trash
- Don't discard unwanted live bait or its packing into the water
- Don't release unwanted live seafood or its packing into the water

We can all be part of the solution and prevent major environmental and economic damage that can result from the presence of harmful plants and animals

For more information visit our aquatic nuisance species web site at <http://www.wa.gov/wdfw> or contact our coordinator at (360) 902-2724.

Protect Your Property and Washington's Water Resources





Marine Area Rules



1 Season and Daily Hours:

Fishing is CLOSED in marine waters unless a season is specifically authorized for a species under the Marine Area Rules. During an open season, marine waters are open 24 hours per day, except as noted for night closures.

2 Quota Management:

SALMON and HALIBUT are managed by quotas in some marine areas. These fisheries close when the quotas have been taken. Closures will be announced to local news media and included in the sportfishing hotline telephone message.

3 Regulation Changes:

Conditions may arise which will require changes in regulations. These changes will be announced to local news media and included in the Fishing Hotline message. Any emergency change will supersede regulations printed in this pamphlet.

Lawful Fishing Tackle General

HOOK AND LINE ANGLING only; one line with up to 3 hooks; hooks may be barbed or barbless unless noted differently in Species Rules.

ALL FISHING GEAR - Must be kept in immediate control and gear may not be left unattended while fishing.

LANDING A FISH - A club or dipnet may be used to assist landing a legal fish taken by legal gear. A gaff may only be used to land a legally hooked halibut, tuna, or dogfish shark.

DOWNRIGGERS - May be used with a line if the line releases from the downrigger while playing and landing the fish.

ROD HOLDERS - May be used; the rod must be easily removed without delay; rod may be left in the holder while playing the fish.

ELECTRIC REELS - May be used if designed for sport fishing and attached to a fishing rod.

SPEARFISHING - The diver must be swimming or floating in the water while spearfishing. The use of explosives or bullets attached to the spear ("bang sticks") is prohibited.

Species Rules

TROUT - When fishing with bait, all TROUT equal to or greater than the minimum size are counted as part of the daily limit, whether kept or released except: STEELHEAD may be caught and released while using bait until the daily limit is retained. When lures or flies are used voluntarily, fish may be released until the daily limit is retained. If fish has swallowed the hook or is hooked in the gill, eye, or tongue, it should be kept if legal to do so.

SALMON - Barbless hooks only except barbed hooks may be used while fishing from the Columbia River North Jetty after Aug. 1. Only single-pointed hooks and a hand-held rod and line may be used in Areas 1-4. Hand-held line is legal in other saltwater areas. Anglers must stop fishing for salmon when the daily limit has been retained.

STURGEON - Single-pointed barbless hooks are required. Lures are not allowed.

HALIBUT - Hook and line angling and spearfishing only. A hand-held line is permitted. Only one line with up to two hooks may be used for BOTTOMFISH. Halibut may be shot while landing with a gaff or dip net.

BOTTOMFISH, TUNA AND MACKEREL - Hook and line angling, spearfishing and bow and arrow fishing only. Only one line with up to two hooks may be used for BOTTOMFISH.

FORAGE FISH - Forage fish jig or dipnet only. Dipnet gear must not exceed 36" across the bag frame. Holders of disability license may use a dip net with a hand-operated gate. Jig gear may have up to three treble hooks or nine single hooks, not to exceed 3/8" gap between point and shank. While fishing for FOOD FISH in Areas 5-13, a second line using forage fish jig gear may be used to fish for FORAGE FISH.

Possession Limits

SALMON - Two daily limits of fresh SALMON. An additional 40 pounds of SALMON may be possessed in a frozen or processed form.

TROUT - Two daily limits in any form.

STURGEON - Two daily limits in any form. Annual limit 10.

BOTTOMFISH - Two daily limits in any form.

HALIBUT - Two daily limits in any form, except only one limit while aboard the fishing vessel.

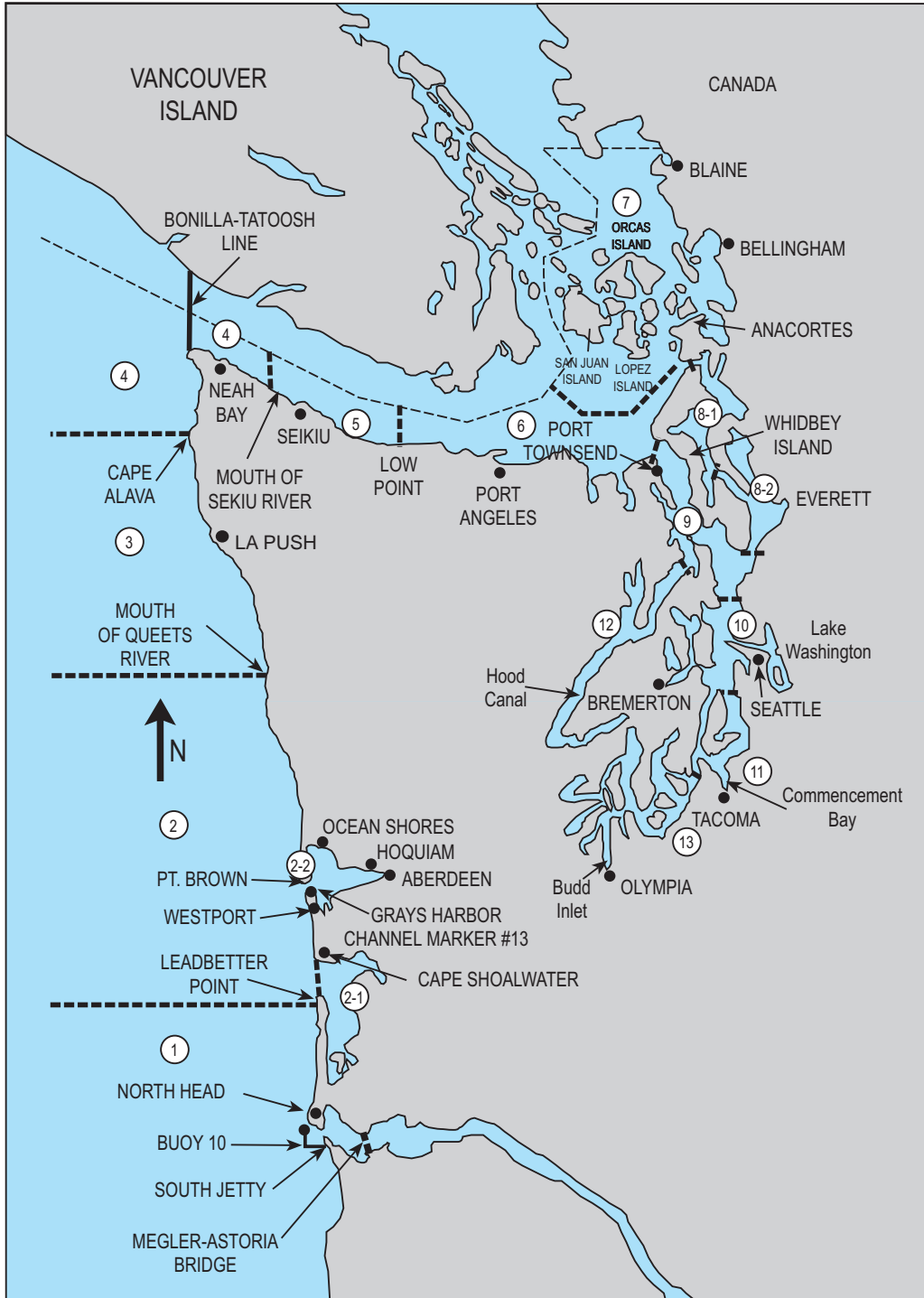
TUNA AND MACKEREL - No possession limit.

SHELLFISH - One daily limit of fresh SHELLFISH. Additional SHELLFISH may be possessed in a frozen or processed form.

FORAGE FISH - (herring, anchovies, sardines, sand lance and smelt) two daily limits in fresh form. Additional forage fish may be possessed in frozen or processed form.



Marine Area Rules



AREA DEFINITIONS

1. ILWACO - west of the Buoy 10 line at the Columbia River mouth, north to Leadbetter Point.
2. WESTPORT-OCEAN SHORES - from Leadbetter Point north to the Queets River, excluding Willapa Bay and Grays Harbor.
 - 2-1. WILLAPA BAY - east of a line from Leadbetter Point to Buoy 8 and then to Cape Shoalwater.
 - 2-2. GRAYS HARBOR - east of a line from the tip of the North Jetty to exposed end of the South Jetty.
3. LAPUSH - from the Queets River north to Cape Alava.
4. NEAH BAY - from Cape Alava north and inside Juan de Fuca Strait to the Sekiu River.
5. SEKIU AND PILLAR POINT - from mouth of the Sekiu River east to Low Point, mouth of the Lyre River.
6. EAST JUAN DE FUCA STRAIT - from Low Point east to the Partridge Point - Point Wilson line north to the line from Trial Island (near Victoria B. C.) - Navigation Buoy BW "R" - Smith Island to the Lawson Reef Buoy to Northwest Island to the Initiative 77 marker on Fidalgo Island.
7. SAN JUAN ISLANDS - all marine waters north of the Trial Island line described under Area 6 to the United States-Canada boundary.
 - 8-1. DECEPTION PASS, HOPE ISLAND, AND SKAGIT BAY - from West Point to Reservation Head eastward through Deception Pass, including all waters of Swinomish Slough and Skagit Bay, and the portion of Saratoga Passage north and west of a line from East Point Light to light on Camano Island (Saratoga Pass Light #2 FI Red 4 Sec.).
 - 8-2. PORTS SUSAN AND GARDNER - east of East Point Light-Camano Island Light line (described in 8-1 above) and north of the Possession Point-Shipwreck line (described in 9 below).
9. ADMIRALTY INLET - all waters inside and south of the Partridge Point - Point Wilson line, south and west of a line from Possession Point 110° true to shipwreck, north of the Hood Canal Bridge, and north of the Apple Cove Point-Edwards Point line.
10. SEATTLE-BREMERTON AREA - from the Apple Cove Point-Edwards Point line to a line through the north tip of Vashon Island east-west.
11. TACOMA-VASHON ISLAND - from the north tip of Vashon Island to the Tacoma Narrows Bridge.
12. HOOD CANAL - all waters south of the Hood Canal Bridge.
13. SOUTH PUGET SOUND - all waters south of Tacoma Narrows Bridge.



Salmon Identification

OCEAN PHASE



Chinook Salmon

Chinook salmon have small, irregular spots on the entire tail and the back. The gums of chinook salmon are black at the base of the teeth.



Coho Salmon

Coho salmon have small, irregular spots on the upper half of the tail. The gums of coho salmon are white at the base of the teeth.



Chum Salmon

Chum salmon are generally the largest of the Pacific salmon that lack black spots on the body and tail. During ocean migration chum are often silvery bright with signs of green pigmentation on the head and back appearing as the fish approaches maturity.



Pink Salmon

Pink salmon have large oblong spots on the back and the entire tail. The scales of the pink salmon are small compared to those of the other Pacific salmon species.



Sockeye Salmon

Sockeye salmon are sleek and silvery with blue-black top of the head and silvery white jaws. There are no distinct black spots on the tail or back.

Atlantic Salmon (not pictured) - Atlantic salmon have irregular spots on the upper half of the body and some below the lateral line. 1-3 large black spots on the gill covers identify this fish from other Pacific salmon species.

SPAWNING PHASE



Chinook Salmon

Chinook Salmon do not display the conspicuous morphological changes of pink, chum and sockeye salmon during the spawning stage. Typically, Pacific salmon turn from the silvery bright ocean coloration to a darker color as they approach spawning. Chinook are often the largest of the Pacific salmon, and the large size is characteristic in mature fish.



Coho Salmon

In mature male coho salmon, the upper jaw forms an elongated hooked snout and the teeth become greatly enlarged. The spawning color of the male is generally brighter than that of the female and is characterized by the dorsal surface and head turning bluish-green. The sides of the males develop a broad red streak. In females, the jaws also elongate but the development is



Chum Salmon

Chum salmon display characteristic olive-green and purple (calico) vertical bars on the sides of the body as they approach the spawning phase. Both males and females develop hooked noses and large canine-like teeth, although the males characteristics are more pronounced.



Pink Salmon

As male pink salmon begin to enter the spawning phase, they develop a prominent hump in front of the dorsal fin like that of the male sockeye salmon. Males develop a characteristic elongated snout and large teeth. Body color in both males and females darkens from a bright silvery appearance to a pale slate, brownish, or greenish-gray on the back and sides and a pale whitish color below. Small, oblong irregular black spots are present on the back and sides, and on the dorsal and tail fins.



Sockeye Salmon

Sockeye salmon turn bright red on their body, and olive-green on the head as they begin to enter the spawning phase of their life. Males of this species develop a prominent hump in front of the dorsal fin. Also, the male's snout becomes elongated and canine-like teeth grow out of the receding gums. Females undergo distinct color change but retain their body shape.



Marine Area Rules



Marine Area 1 - Ilwaco

SPECIES	SEASON	MIN. SIZE	DAILY LIMIT	ADDITIONAL RULES
SALMON	Aug. 3-Sept. 24	16" COHO 24" CHINOOK	2	Open Sundays through Thursdays. No more than 4 SALMON per calendar week (Sun.-Sat.). No more than 1 CHINOOK per day. Wild COHO release. See Control Zone 1 closure. Season may close earlier if COHO quota of 7,000 or CHINOOK guideline is attained.
TROUT, including STEELHEAD	Year-round	14"	2	CLOSED to fishing for DOLLY VARDEN/BULL TROUT. Wild STEELHEAD release.
STURGEON	Year-round	42"	1	60" maximum size.
ALBACORE TUNA, MACKEREL	Year-round	None	No limit	
HERRING, SMELT, ANCHOVY, SARDINE AND SAND LANCE	Year-round	None	10 lbs. all species combined	All SMELT must be kept until the limit is attained.
PACIFIC HALIBUT	May 1-Sept. 30	32"	1	Season may close early if quota is taken.
BOTTOMFISH				
LINGCOD	Year-round	24"	3	
SURFPERCH	Year-round	None	15	No limit for SHINER PERCH.
ROCKFISH	Year-round	None	10	
ALL OTHER BOTTOMFISH	Year-round	None	No limit	

Buoy 10 Line: The "Buoy 10 line" is defined as a true north and south line projected through Buoy 10, which marks the channel leading into the Columbia River at its mouth (a line from the Lewis and Clark Interpretive Center atop Cape Disappointment Rock through Buoy 10 to the South Jetty).

See Columbia River listing in Eastside Rivers for Buoy 10 season.

Control Zone 1: Waters encompassed by a line extending 6 nautical miles due west from North Head along 46° 18' N. latitude to 124° 13' 18" W. longitude, then south along a line bearing 167° true to a point at 46° 11' 6" N. latitude and 124° 11' 0" W. longitude (Columbia River Buoy), then northeast along the line of red buoys to the tip of the South Jetty and west of the Buoy 10 line. Waters of the control zone are CLOSED to fishing for SALMON except as allowed while fishing from the North Jetty.

Columbia River North Jetty: The jetty is open to SALMON fishing 7 days a week when the Buoy 10 or the Marine Area 1 SALMON fishery is open. Barbed hooks allowed.

Sport Fish of Washington CD-Rom

This interactive CD-ROM includes a narrated, pictorial tour of all of Washington's major sport fish, including life histories, habitat requirements, where to find the various species and tips on how to catch them. Guided tours lead viewers through the anadromous, freshwater, and saltwater, and sport fish offerings of Washington. Only \$5.00 each, plus tax and shipping.

To avoid shipping charges, purchase your CD-ROM directly from WDFW's main office at the Natural Resources Building, 1111 Washington Street, Olympia. For mail orders write to: WDFW Licenses Division, 600 Capitol Way North, Olympia, WA 98501-1091. Make checks payable to WDFW and add \$.40 sales tax for each CD-ROM if you are a Washington resident. Shipping is \$1.25 for one to three CD-ROMs, add \$1.25 for every additional three books or fraction thereof.





Marine Area Rules

Marine Area 2 - Westport - Ocean Shores

Marine Area 2-1 (Willapa Bay) and Marine Area 2-2 (Grays Harbor)

SPECIES	SEASON	MIN. SIZE	DAILY LIMIT	ADDITIONAL RULES
SALMON - AREA 2	Aug. 3-Sept. 24	16" COHO 24" CHINOOK	2	Open Sundays through Thursdays. No more than 1 CHINOOK per day. No more than 4 SALMON per calendar week (Sun.-Sat.). CLOSED 0-3 miles offshore. Season may close earlier if COHO quota of 7,400 or CHINOOK guideline is attained.
Area 2-1 (east of the Buoy 8 line)	Aug. 16-Jan. 31	12"	6	No more than 3 adults. Wild COHO release. Single point barbless hooks required.
Area 2-2 (east of the Buoy 13 line)	Sept. 1-Sept. 30	12"	6	No more than 1 adult. Release all CHUM. Wild COHO release. Single point barbless hooks required.
28th Street Landing only. Fishing from the shore or anchored boat only within posted areas	Oct. 1-Oct. 31	12"	6	No more than 1 adult. Release all CHUM. Wild COHO release. Single point barbless hooks required.
Westport Boat Basin	Aug. 16-Jan. 31	12"	6	No more than 4 adults. Barbed hooks allowed.
Night closure and non-buoyant lure restriction Aug. 16-Jan. 31.				
TROUT, including STEELHEAD	Year-round	14"	2	CLOSED to fishing for DOLLY VARDEN/BULL TROUT. Wild STEELHEAD release.
STURGEON	Year-round	42"	1	60" maximum size.
ALBACORE TUNA, MACKEREL	Year-round	None	No limit	
HERRING, SMELT, ANCHOVY, SARDINE AND SAND LANCE	Year-round	None	10 lbs all species combined	All SMELT must be kept until the limit is attained.
PACIFIC HALIBUT	May 3-Sept. 15	None	1	Open Sundays through Thursdays. See special area restrictions below. Fishery may close early if quota is taken.
BOTTOMFISH				
LINGCOD	Year-round	24"	3	
SURFPERCHES	Year-round	None	15	No limit for SHINER PERCH.
ROCKFISH	Year-round	None	10	
ALL OTHER BOTTOMFISH	Year-round	None	No limit	

Buoy 8 Line: A line from Leadbetter Point to Willapa Bay channel marker 8, then to the western most landfall on Cape Shoalwater.

Buoy 13 Line: A line drawn true north-south through Channel Marker 13 near the entrance of Grays Harbor.

Westport Boat Basin: A portion of Grays Harbor lying inside the boat basin breakwater and inside lines drawn from lighted day markers 10 to 11 and 1 to 2.

HALIBUT Area Closure: The following portion of Area 2 is CLOSED to fishing for HALIBUT at all times; west of 124° 40'00" W. longitude, north of 47° 10' 00"N. latitude and south of the Queets River (47° 31' 42" N. latitude). After 35,648 lbs. of HALIBUT have been taken Area 2 will be CLOSED to fishing for HALIBUT except that portion south of the Queets River to 47° 0' 00" N (near Ocean Shores) and east of 124° 40' 00" W longitude will remain open to fishing for HALIBUT until Sept. 15, or when the remainder of the quota is taken, whichever occurs first.





Marine Area Rules



Marine Area 3 - LaPush

SPECIES	SEASON	MIN. SIZE	DAILY LIMIT	ADDITIONAL RULES
SALMON	Aug. 3-Sept. 24	16" COHO 24" CHINOOK	2	Season may close earlier if COHO quota of 600 or CHINOOK guideline is attained.
TROUT, including STEELHEAD	Year-round	14"	2	CLOSED to fishing for DOLLY VARDEN/BULL TROUT. Wild STEELHEAD release.
STURGEON	Year-round	42"	1	60" maximum size.
ALBACORE TUNA, MACKEREL	Year-round	None	No limit	
HERRING, SMELT, ANCHOVY, SARDINE AND SAND LANCE	Year-round	None	10 lbs all species combined	All SMELT must be kept until the limit is attained.
PACIFIC HALIBUT	May 1-quota July 1-quota	None None	1 1	Open Tuesdays through Saturdays. Note closure area below.

BOTTOMFISH

LINGCOD	Year-round	24"	3	
SURFPERCH	Year-round	None	15	No limit for SHINER PERCH.
ROCKFISH	Year-round	None	10	
ALL OTHER BOTTOMFISH	Year-round	None	No limit	

HALIBUT Closure: The area identified below by the following coordinates is CLOSED to fishing for HALIBUT at all times: The CLOSED area is defined as the area within a rectangle defined by these four corners: 48° 18' 00" N. latitude and 125° 11' 00" W longitude; 48° 18' 00" N. latitude and 124° 59' 00" W. longitude; 48° 04' 00" N. latitude and 125° 11' 00" W. longitude; and 48° 04' 00" N. latitude and 124° 59' 00" W. longitude. Fishing for other species allowed.

Get the Facts on Washington's Sport Fish

Three sportfish identification guides are now available from WDFW. They are spiral-bound on top, and printed on heavy-duty waterproof paper - perfect for use in the field. Guides available are:

Volume 1: Marine Fish (includes Lingcod, Black Rockfish, Copper Rockfish, Kelp Greenling, Pacific Cod, Pile Perch, Quillback Rockfish, Spiny Dogfish, Striped Seaperch, Walleye Pollock, Yelloweye Rockfish), along with rockfish anatomy, a vocabulary list, and Fascinating Fish Facts.

Volume 2: Anadromous Sport Fish (includes Chinook Salmon, Coho Salmon, Cutthroat Trout, Dolly Varden, Eulachon, Pink Salmon, Sockeye Salmon, Steelhead, White Sturgeon), along with salmon anatomy and vocabulary list.

Volume 3: Freshwater Sport Fish (Bluegill, Brook Trout, Brown Bullhead, Brown Trout, Burbot, Channel Catfish, Cutthroat Trout, Kokanee, Lake Trout, Largemouth Bass, Mountain Whitefish, Rainbow Trout, Rock Bass, Smallmouth Bass, Walleye, Yellow Perch) along with fish anatomy and a vocabulary list.

The guides are \$5.00 each, plus tax and shipping. To avoid shipping charges, purchase them directly from WDFW's main office at the Natural Resources Building, 1111 Washington Street, Olympia, WA. For mail orders write to: WDFW Licenses Division, 600 Capital Way North, Olympia, WA 98501-1091. Make checks payable to WDFW, and if you are a Washington resident, multiply the total price by 8% to compute the sales tax. Shipping is \$1.25 for one to three books, add \$1.25 for every three additional books or fraction thereof.





Marine Area Rules

Marine Area 4 - Neah Bay

SPECIES	SEASON	MIN. SIZE	DAILY LIMIT	ADDITIONAL RULES
SALMON West of Bonilla-Tatoosh Line East of Bonilla-Tatoosh Line only-	CLOSED Aug. 3-Sept. 24	16" COHO	2	CHINOOK SALMON may not be retained. Season may close earlier if coho quota of 8,000 is attained.
TROUT, including STEELHEAD	Year-round	14"	2	CLOSED to fishing for DOLLY VARDEN/BULL TROUT. Wild STEELHEAD release.
STURGEON	Year-round	42"	1	60" maximum size.
ALBACORE TUNA, MACKEREL	Year-round	None	No limit	
HERRING, SMELT, ANCHOVY, SARDINE AND SAND LANCE	Year-round	None	10 lbs all species combined	All SMELT must be kept until the limit is attained. For SMELT: East of the Bonilla-Tatoosh line - jig gear may be used 7 days a week. Dipnets may be used 8:00 am Fridays through 8:00 am Wednesdays. West of the Bonilla-Tatoosh line - dipnets and jigs may be used 7 days a week.
PACIFIC HALIBUT east of Bonilla-Tatoosh Line west of Bonilla-Tatoosh Line	May 21-Aug. 3 May 1-quota July 1-quota	None None None	1 1 1	Note special area closure below. Open Thursdays through Mondays. Open Tuesdays through Saturdays. Open Tuesdays through Saturdays.
BOTTOMFISH				
LINGCOD east of Bonilla-Tatoosh Line west of Bonilla-Tatoosh Line	Apr. 16-Nov. 30 Apr. 16-Nov. 30	24" 24"	2 3	
SURFPERCH	Year-round	None	15	No limit for SHINER PERCH.
ROCKFISH	Year-round	None	10	
WOLF-EEL, CABEZON east of Bonilla-Tatoosh Line west of Bonilla-Tatoosh Line	Year-round Year-round	None None	2 No limit	Up to 2 of each species.
ALL OTHER BOTTOMFISH	Year-round	None	No limit	
Bonilla-Tatoosh Line: A line running from the western end of Cape Flattery to Tatoosh Island Lighthouse to the buoy adjacent to Duntze Rock, then in a straight line to Bonilla Point on Vancouver Island.				
See HALIBUT closure area described in Marine Area 3.				





Marine Area Rules



Marine Area 5 - Sekiu and Pillar Point

SPECIES	SEASON	MIN. SIZE	DAILY LIMIT	ADDITIONAL RULES
SALMON	Aug. 1-Sept. 7	CHINOOK-22" Other species-none	2	CHINOOK and CHUM SALMON may not be retained. CLOSED within 3/4 mile of mainland shore.
	Sept. 8-Sept. 30	↓		Catch-and-release only. CLOSED within 3/4 mile of mainland shore.
	Nov. 1-Nov. 30		2	No more than 1 CHINOOK. COHO SALMON may not be retained.
	Jan. 1-Apr. 30	To be announced		
TROUT, including STEELHEAD	Year-round	14"	2	CLOSED to fishing for DOLLY VARDEN/BULL TROUT. Wild STEELHEAD release.
STURGEON	Year-round	42"	1	60" maximum size.
ALBACORE TUNA, MACKEREL	Year-round	None	No limit	
HERRING, SMELT, ANCHOVY, SARDINE AND SAND LANCE	Year-round	None	10 lbs all species combined	All SMELT must be kept until the limit is attained. For SMELT: Jig gear may be used 7 days a week. Dipnets may be used 8:00 a.m. Fridays through 8:00 a.m. Wednesdays.
PACIFIC HALIBUT	May 21-Aug. 3	None	1	Open Thursdays through Mondays.
BOTTOMFISH	Daily limit is 15 BOTTOMFISH regardless of species, subject to individual limits shown below.			
LINGCOD	May 1-June 15	26"	1	40" maximum size. Divers: 1 fish of any size.
SURFPERCH	Year-round	None	10	No limit for SHINER PERCH.
ROCKFISH	Year-round	None	5	
PACIFIC COD, POLLOCK, WOLF-EEL	Year-round	None	2	Up to 2 of each species.
CABEZON	May 1-Nov. 30	None	2	
ALL OTHER BOTTOMFISH	Year-round	None	15	





Marine Area Rules

Marine Area 6 - East Juan de Fuca Strait

SPECIES	SEASON	MIN. SIZE	DAILY LIMIT	ADDITIONAL RULES
SALMON - ENTIRE AREA	Aug. 1-Sept. 7	CHINOOK-22" Other species-none	2	CHINOOK AND CHUM SALMON may not be retained. CLOSED within 3/4 mile of mainland shore and within 3/4 mile of Whidbey Island shore. See Dungeness Bay Closure.
	Sept. 8-Sept. 30	↓ To be announced		Catch-and-release only. CLOSED within 3/4 mile of mainland shore and within 3/4 mile of Whidbey Island shore. See Dungeness Bay Closure.
	Nov. 1-Nov. 30		2	No more than 1 CHINOOK. COHO SALMON may not be retained.
	Jan. 1-Apr. 30			
Dungeness Bay Fishery only	Oct. 1-Oct. 31		2	COHO SALMON only.
TROUT, including STEELHEAD	Year-round	14"	2	CLOSED to fishing for DOLLY VARDEN/BULL TROUT. Wild STEELHEAD release.
STURGEON	Year-round	42"	1	60" maximum size.
ALBACORE TUNA, MACKEREL	Year-round	None	No limit	
HERRING, SMELT, ANCHOVY, SARDINE AND SAND LANCE	Year-round	None	10 lbs all species combined	All SMELT must be kept until the limit is attained. For SMELT: Jig gear may be used 7 days a week. Dipnets may be used 8:00 a.m. Fridays through 8:00 a.m. Wednesdays.
PACIFIC HALIBUT	May 21-Aug. 3	None	1	Open Thursday through Mondays.
BOTTOMFISH	Daily limit is 15 BOTTOMFISH regardless of species, subject to individual limits shown below.			
LINGCOD	May 1-June 15	26"	1	40" maximum size. Divers: 1 fish of any size.
SURFPERCH	Year-round	None	10	No limit for SHINER PERCH.
ROCKFISH	Year-round	None	5	
PACIFIC COD, POLLOCK, WOLF-EEL	Year-round	None	2	Up to 2 of each species.
CABEZON	May 1-Nov. 30	None	2	
ALL OTHER BOTTOMFISH	Year-round	None	15	
Dungeness Bay Fishery and Closure: Waters of Dungeness Bay inside of a line from Dungeness Spit Lighthouse to the #2 red buoy, then to the Port Williams boat ramp. Open to fishing for COHO SALMON only Oct. 1-Oct. 31, daily limit 2. CLOSED to fishing for SALMON at all other times.				

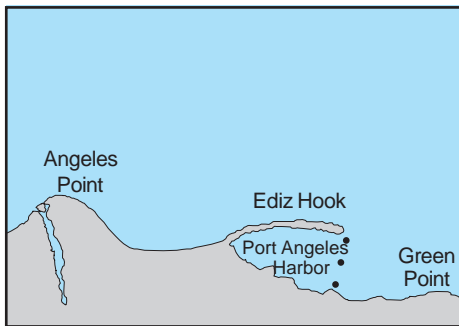
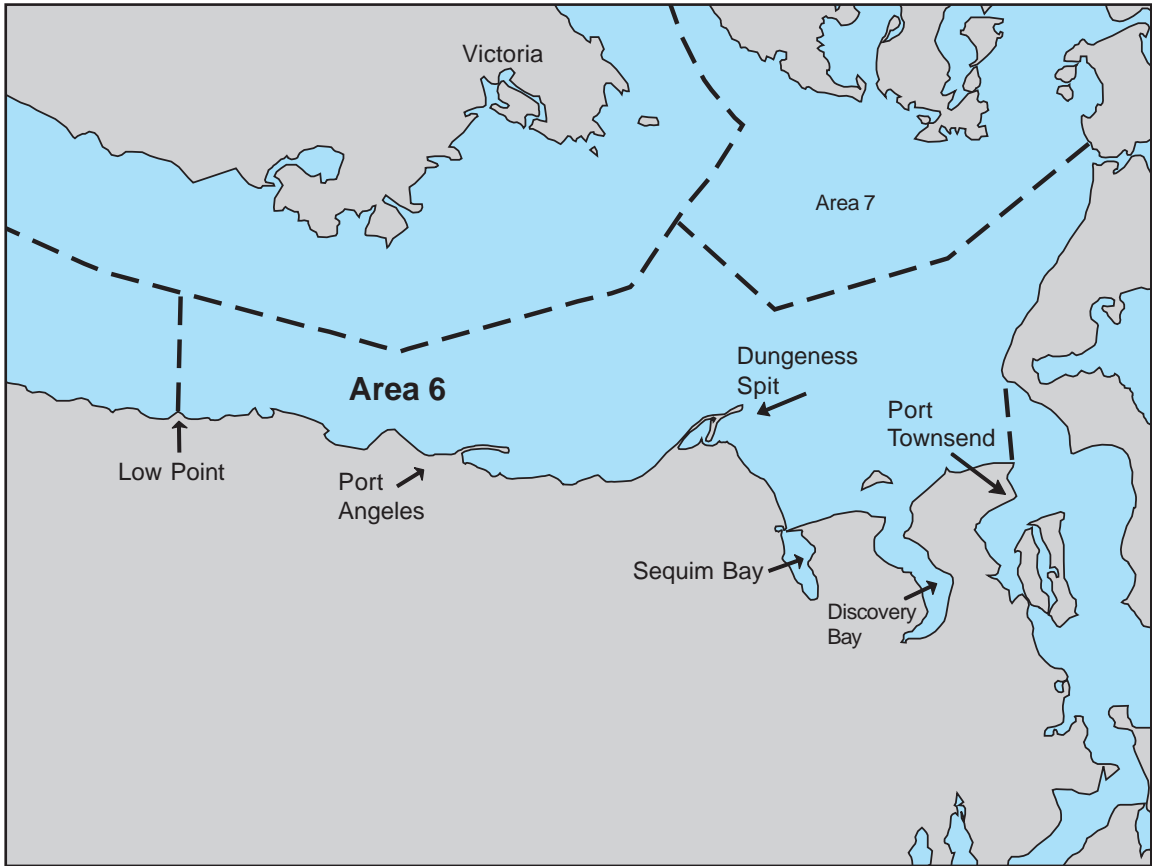




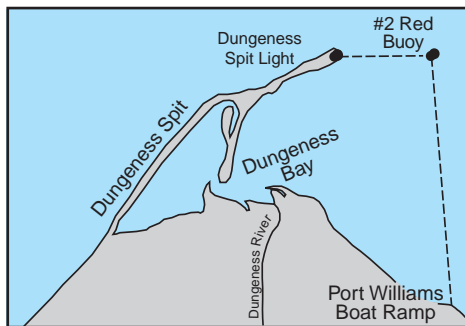
Marine Area Rules



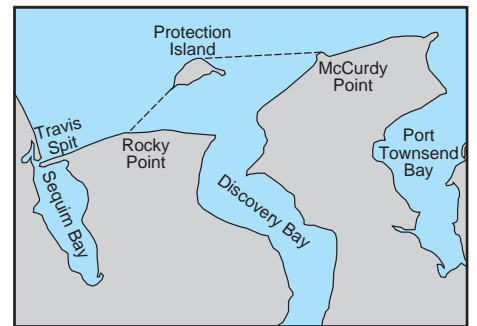
Marine Area 6 Map



Port Angeles Shrimp District:
Waters inside Ediz Hook west of a line from the tip of Ediz Hook to the ITT Rayonier Dock.



Dungeness Bay Fishery and Closure:
Waters of Dungeness Bay inside of a line from Dungeness Spit Lighthouse to the #2 red buoy, then to the Port Williams boat ramp. Open to fishing for COHO SALMON only Oct. 1-Oct. 31, daily limit 2. CLOSED to fishing for SALMON at all other times.



Sequim Bay Shrimp District:
All waters of Sequim Bay south of a line projected west from tip of Travis Spit on the Miller Peninsula.

Discovery Bay Shrimp District:
Waters south of a line from McCurdy Point on the Quimper Peninsula to the northern tip of Protection Island then to Rocky Point on the Miller Peninsula and all waters of Discovery Bay.





Marine Area Rules

Marine Area 7 - San Juan Islands

SPECIES	SEASON	MIN. SIZE	DAILY LIMIT	ADDITIONAL RULES
SALMON - ENTIRE AREA	July 1-Aug. 15	CHINOOK-22" Other species-none	2	CHINOOK SALMON may not be retained. See Rosario Strait, Bellingham Bay and Samish Bay closures.
	Aug. 16-Sept. 30	↓ To be announced	2	No more than 1 CHINOOK SALMON. CHINOOK SALMON may not be retained if caught in the Chinook Restriction Zone (see description and map on next page). See Rosario Strait and Samish Bay closures.
	Oct. 1-Oct. 31		2	CHINOOK SALMON may not be retained. See Samish Bay closure.
	Nov. 1-Nov. 30		2	No more than 1 CHINOOK.
	Jan. 1-Apr. 30			
Bellingham Bay Fishery only	Aug. 16-Oct. 31			No more than 1 CHINOOK.
TROUT, including STEELHEAD	Year-round	14"	4	CLOSED to fishing for DOLLY VARDEN/BULL TROUT. Wild STEELHEAD release.
STURGEON	Year-round	42"	1	60" maximum size.
ALBACORE TUNA, MACKEREL	Year-round	None	No limit	
HERRING, SMELT, ANCHOVY, SARDINE AND SAND LANCE	Year-round	None	10 lbs all species combined	All SMELT must be kept until the limit is attained. For SMELT: Jig gear may be used 7 days a week. Dipnets may be used 8:00 a.m. Fridays through 8:00 a.m. Wednesdays.
PACIFIC HALIBUT	May 21-Aug. 3	None	1	Open Thursdays through Mondays.
BOTTOMFISH	Daily limit is 15 BOTTOMFISH regardless of species, subject to individual limits shown below.			
LINGCOD	May 1-June 15	26"	1	40" maximum size. Divers: 1 fish of any size.
SURFPERCH	Year-round	None	10	
ROCKFISH	Year-round	None	5	
PACIFIC COD, POLLOCK	Year-round	None	2	Up to 2 of each species.
WOLF-EEL	CLOSED			
CABEZON	May 1-Nov. 30	None	2	
ALL OTHER BOTTOMFISH	Year-round	None	15	No limit for SHINER PERCH.

Bellingham Bay Closure and Fishery: Waters of Bellingham, Samish, and Padilla bays south and east of a line from Gooseberry Pt. to Sandy Pt. to Pt. Migley, from Carter Pt. to north tip of Vendovi Island to Clark Pt., and from Southeast Pt. to March Pt. and north of the railroad bridges at Swinomish Slough - CLOSED to fishing for SALMON Apr. 16-July 31.

Samish Bay Closure: Waters of Samish Bay lying south of a line running true east from Fish Point - CLOSED to fishing for SALMON Aug. 1-Oct. 15.

① **Griffin Bay Shrimp District:** Waters south of a line projected true east-west through Turn Rock Light from San Juan Island to Lopez Island and north of a line projected true east from Cattle Point on San Juan Island to Lopez Island.

② **Lummi Indian Reservation:** Some Indian reservations or portions thereof may be closed to non-Indian fishing and/or access. Be sure to contact the tribal office for necessary permits and rules.

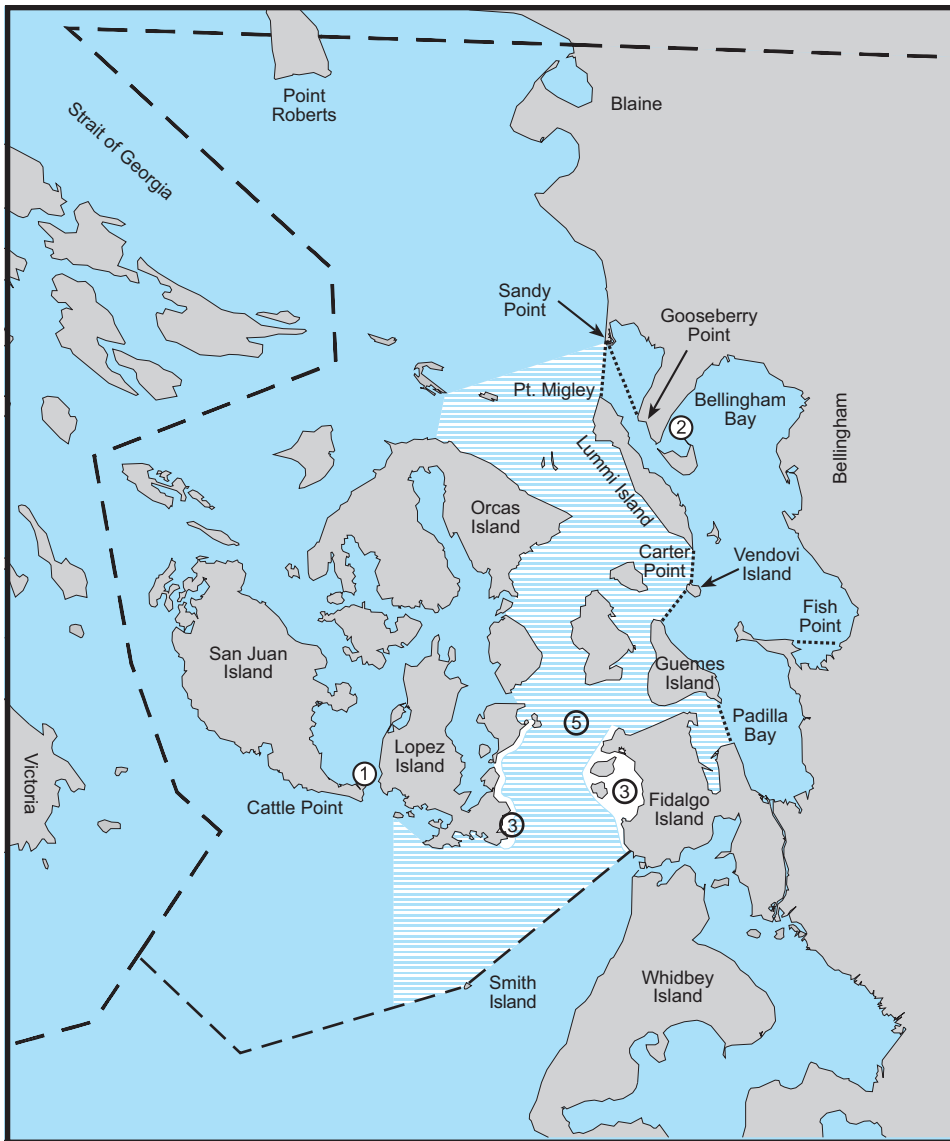
③ **Rosario Strait Closures:** (1) southeastern Rosario Strait salmon closure (Deception Pass to Shannon Pt.)-waters within 1500 feet of Fidalgo Island from the Initiative 77 marker northeast of Northwest Island to Biz Point; and waters of Burrows Bay inside a line from Biz Point to Williamson Rocks Buoy to the Dennis Shoal Buoy, to a point 1500 feet west of the Burrows Island Light, then northeast to Fidalgo Head; and waters within 1500 feet of Fidalgo Island from Fidalgo Head to Shannon Point-CLOSED to fishing for SALMON. (2) Southwestern Rosario Strait salmon closure (east side of Lopez Island, Decatur Island, and James Island)-waters within 1500 feet of Lopez Island bounded by a line running from Point Colville due south 1500 feet then northerly along the Island, across Lopez Pass, and then northerly along Decatur Island within 1500 feet of shore to Faunteleroy Point, including waters within 1500 feet of James Island - CLOSED to fishing for SALMON.



Marine Area Rules



Marine Area 7 Map



San Juan Islands Marine Preserves

④ **San Juan Islands Marine Preserves:** CLOSED to all SHELLFISH and BOTTOMFISH activity (except crabbing in Parks Bay on Shaw Island). Preserve descriptions:

④-1 **False Bay:** The tidelands and bedlands of False Bay on San Juan Island, including all University of Washington (UW)-owned tidelands beginning at a marker 400' east of the east entrance of False Bay, all UW-owned tidelands and bedlands within a line beginning at the UW marker on the shore at the east entrance of False Bay, projected 500 yards offshore, then northwest to a point 500 yards offshore along a line projected from a UW marker on the shore at the west side of a small peninsula at the west entrance of False Bay, then to shore along the line to the marker, and all UW-owned tidelands west of the marker to a UW marker 600' west of the small peninsula.

- ④-2 **Friday Harbor:** Those tidelands and bedlands adjacent to San Juan Island within a line beginning on the shore 500 yards west of Point Caution, then 500 yards offshore, then south and east following the shoreline to the intersection with a line projected from a UW marker located 100' north of the north entrance of the floating breakwater of the Port of Friday Harbor and projected toward Reid Rock Buoy, then along the line to shore on San Juan Island.
- ④-3 **Argyle Lagoon:** Those UW-owned tidelands and all bedlands enclosed by the inner spit of Argyle Lagoon on San Juan Island.
- ④-4 **Yellow and Low Islands:** All tidelands and bedlands within 300 yards of Yellow Island and 300 yards of Low Island.
- ④-5 **Shaw Island:** Those tidelands and bedlands within a line beginning at a UW marker on the shore at Hicks Bay 122° 58' 15" west longitude, then due south 500 yards, then north and west at a distance of 500 yards from shore to the intersection with a line projected 261° true from a UW marker on the shore of Parks Bay, which passes just south of the unnamed island at the north end of Parks Bay, then along the line to the shore of Shaw Island, including all tidelands and bedlands of Parks Bay south of the line.
- ⑤ **Chinook Restriction Zone:** CHINOOK release required south and east of the following line: a line running west from Sandy Point to Johnson Point at the easternmost tip of Sucia Island, then south to Point Thompson on northern Orcas Island, then southeast along Orcas Island around Lawrence Point following the shoreline southwest to Deer Point, then due south to Blakely Island, and south following the shoreline of Blakely Island to the southernmost point on Blakely Island, then across Thatcher Pass to Fauntleroy Point, and along the eastern shore of Decatur Island to the southernmost point on Decatur Island, across Lopez Pass and following the shore of Lopez Island to Point Colville, along the southern shoreline of Lopez Island to Iceberg Point, and from Iceberg Point northwest to Long Island, and then due south from Long Island to the intersection with the Area 6/7 boundary line. See Bellingham Bay Fishery for exception.



Marine Area Rules

Marine Area 8-1 - Deception Pass, Hope Island, and Skagit Bay

SPECIES	SEASON	MIN. SIZE	DAILY LIMIT	ADDITIONAL RULES
SALMON - ENTIRE AREA	Aug. 16-Oct. 31	CHINOOK-22"	2	CHINOOK SALMON may not be retained. No more than 1 CHINOOK.
	Nov. 1-Nov. 30	Other species-none	2	
	Jan. 1-Apr. 30	↓ To be announced		
TROUT, including STEELHEAD	Year-round	14"	2	CLOSED to fishing for DOLLY VARDEN/BULL TROUT. Wild STEELHEAD release.
STURGEON	Year-round	42"	1	60" maximum size.
ALBACORE TUNA, MACKEREL	Year-round	None	No limit	
HERRING, SMELT, ANCHOVY, SARDINE AND SAND LANCE	Year-round	None	10 lbs all species combined	All SMELT must be kept until the limit is attained. For SMELT: Jig gear may be used 7 days a week. Dipnets may be used 8:00 a.m. Fridays through 8:00 a.m. Wednesdays.
PACIFIC HALIBUT	May 21-Aug. 3	None	1	Open Thursdays through Mondays.
BOTTOMFISH	Daily limit is 15 BOTTOMFISH regardless of species, subject to individual limits shown below.			
LINGCOD	May 1-June 15	26"	1	40" maximum size. Divers: 1 fish of any size.
SURFPERCH	Year-round	None	10	No limit for SHINER PERCH.
ROCKFISH	Year-round	None	3	
PACIFIC COD, POLLOCK, WOLF-EEL	CLOSED			
CABEZON	May 1-Nov. 30	None	2	
ALL OTHER BOTTOMFISH	Year-round	None	15	





Marine Area 8-1 Map



- ① **WINAS-Maylor Point East Beach:** On the west shore of Crescent Harbor starting at Maylor Point, extending northeast to the boat ramps in front of the Whidbey Island Naval Air Station.
- ② **Ala Spit** (also called Ben Ure Spit): On the northeast side of Whidbey Island, near Deception Pass.





Marine Area Rules

Marine Area 8-2 - Port Susan and Port Gardner

SPECIES	SEASON	MIN. SIZE	DAILY LIMIT	ADDITIONAL RULES
SALMON - ENTIRE AREA	Aug. 1-Oct. 31	CHINOOK-22" Other species-none	2	CHINOOK SALMON may not be retained.
	Jan. 1-Apr. 30	To be announced		
TROUT, including STEELHEAD	Year-round	14"	2	CLOSED to fishing for DOLLY VARDEN/BULL TROUT. Wild STEELHEAD release.
STURGEON	Year-round	42"	1	60" maximum size.
ALBACORE TUNA, MACKEREL	Year-round	None	No limit	
HERRING, SMELT, ANCHOVY, SARDINE AND SAND LANCE	Year-round	None	10 lbs all species combined	All SMELT must be kept until the limit is attained. For SMELT: Jig gear may be used 7 days a week. Dipnets may be used 8:00 a.m. Fridays through 8:00 a.m. Wednesdays.
PACIFIC HALIBUT	May 21-Aug. 3	None	1	Open Thursdays through Mondays.
BOTTOMFISH	Daily limit is 15 BOTTOMFISH regardless of species, subject to individual limits shown below.			
LINGCOD	May 1-June 15	26"	1	40" maximum size. Divers: 1 fish of any size.
SURFPERCH	Year-round	None	10	No limit for SHINER PERCH.
ROCKFISH	Year-round	None	3	
PACIFIC COD, POLLOCK, WOLF-EEL	CLOSED			
CABEZON	May 1-Nov. 30	None	2	
ALL OTHER BOTTOMFISH	Year-round	None	15	

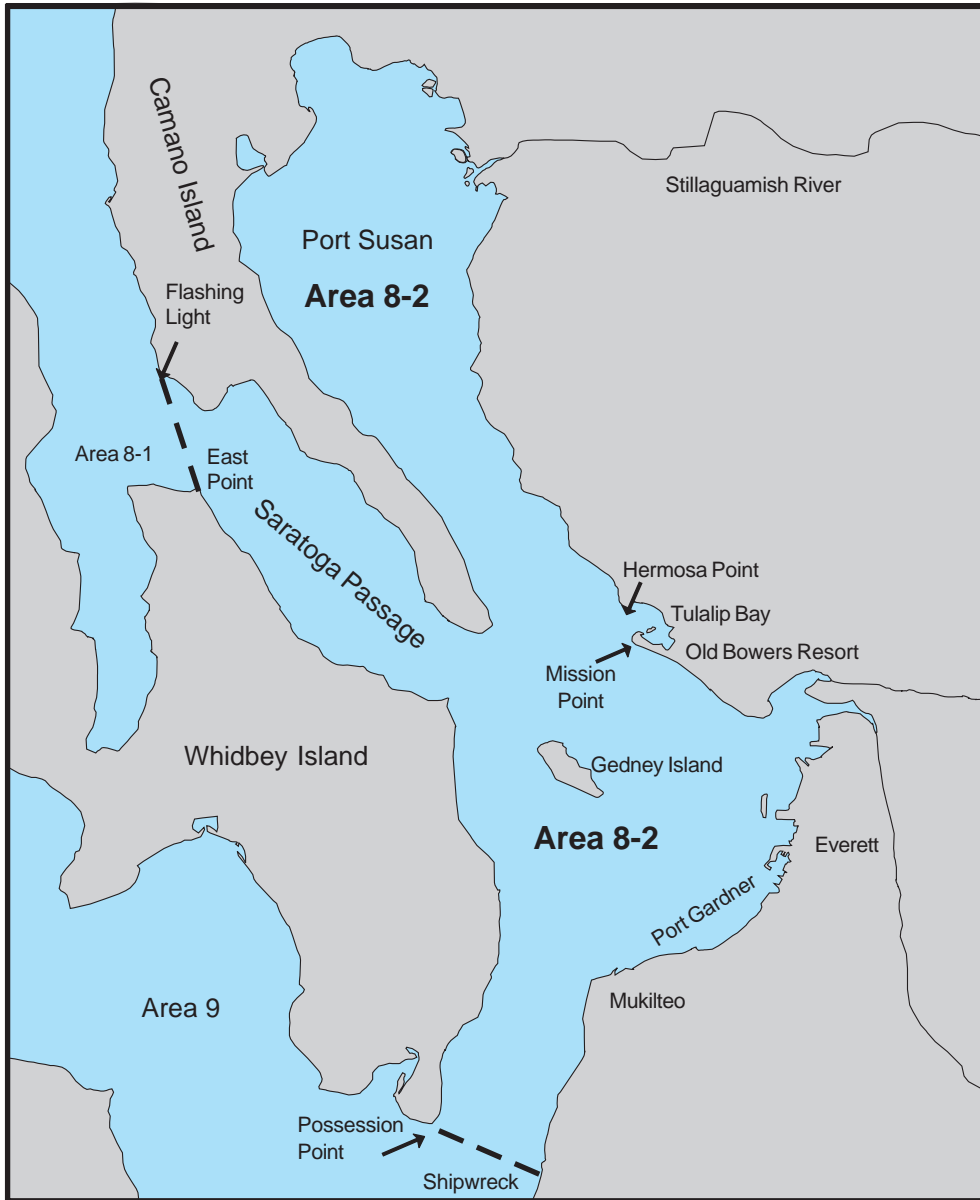




Marine Area Rules



Marine Area 8-2 Map





Marine Area Rules

Marine Area 9 - Admiralty Inlet

SPECIES	SEASON	MIN. SIZE	DAILY LIMIT	ADDITIONAL RULES
SALMON - ENTIRE AREA	Aug. 1-Oct. 31	CHINOOK-22" Other species-none	2	CHINOOK SALMON may not be retained. CHUM SALMON may not be retained Aug. 1- Oct. 15.
	Nov. 1-Nov. 30	↓ To be announced ↓	2	
	Jan. 1-Apr. 30		2	
Hood Canal Bridge and Edmonds Public Fishing Pier only	Year-round		2	No more than 1 CHINOOK.
TROUT, including STEELHEAD	Year-round	14"	2	CLOSED to fishing for DOLLY VARDEN/BULL TROUT. Wild STEELHEAD release.
STURGEON	Year-round	42"	1	60" maximum size.
ALBACORE TUNA, MACKEREL	Year-round	None	No limit	
HERRING, SMELT, ANCHOVY, SARDINE AND SAND LANCE	Year-round	None	10 lbs all species combined	All SMELT must be kept until the limit is attained. For SMELT: Jig gear may be used 7 days a week. Dipnets may be used 8:00 a.m. Fridays through 8:00 a.m. Wednesdays.
PACIFIC HALIBUT	May 21-Aug. 3	None	1	Open Thursdays through Mondays.
BOTTOMFISH	Daily limit is 15 BOTTOMFISH regardless of species, subject to individual limits shown below.			
LINGCOD	May 1-June 15	26"	1	40" maximum size. Divers: 1 fish of any size.
SURFPERCH	Year-round	None	10	No limit for SHINER PERCH.
ROCKFISH	Year-round	None	3	
PACIFIC COD, POLLOCK, WOLF-EEL	CLOSED			
CABEZON	May 1-Nov. 30	None	2	
ALL OTHER BOTTOMFISH	Year-round	None	15	





Marine Area Rules



Marine Area 9 Map



- ① **Edmonds Public Fishing Pier:** Waters inside a line from the boundary marker on the north breakwater to the southernmost marker buoy; then to the northernmost marker buoy; then to the north end of the city of Edmonds public beach - CLOSED to fishing for FOOD FISH and to the harvest of SHELLFISH except when fishing from the pier.
- ② **Bracketts Landing Shoreline Sanctuary:** CLOSED to all harvest.
- ③ **Port Townsend Ship Canal:** Tidelands on the eastern shore of the canal between Port Townsend Bay and Oak Bay.
- ④ **Hood Canal Bridge:** Open year-round with 2 SALMON limit, no more than 1 CHINOOK.





Marine Area Rules

Marine Area 10 - Seattle/Bremerton Area

SPECIES	SEASON	MIN. SIZE	DAILY LIMIT	ADDITIONAL RULES
SALMON - ENTIRE AREA	July 1-Oct. 31	CHINOOK-22" Other species-none	2	CHINOOK SALMON may not be retained. See Shilshole Bay and Elliott Bay closures.
	Nov. 1-Nov. 30	↓	2	No more than 1 CHINOOK.
	Jan. 1-Apr. 30	To be announced		
TROUT, including STEELHEAD	Year-round	14"	2	CLOSED to fishing for DOLLY VARDEN/BULL TROUT. Wild STEELHEAD release.
STURGEON	Year-round	42"	1	60" maximum size.
ALBACORE TUNA, MACKEREL	Year-round	None	No limit	
HERRING, SMELT, ANCHOVY, SARDINE AND SAND LANCE	Year-round	None	10 lbs all species combined	All SMELT must be kept until the limit is attained. For SMELT: Jig gear may be used 7 days a week. Dipnets may be used 8:00 a.m. Fridays through 8:00 a.m. Wednesdays.
PACIFIC HALIBUT	May 21-Aug. 3	None	1	Open Thursdays through Mondays.
BOTTOMFISH	Daily limit is 15 BOTTOMFISH regardless of species, subject to individual limits shown below.			
LINGCOD	May 1-June 15	26"	1	40" maximum size. Divers: 1 fish of any size.
SURFPERCH	Year-round	None	10	No limit for SHINER PERCH.
ROCKFISH	Year-round	None	3	
PACIFIC COD, POLLOCK, WOLF-EEL	CLOSED			
CABEZON	May 1-Nov. 30	None	2	
ALL OTHER BOTTOMFISH	Year-round	None	15	

Agate Pass Closure: Waters west of a line from Pt. Monroe to Indianola and east of a line from Pt. Bolin to Battle Pt. - CLOSED to all fishing Jan. 1-Mar. 31.

Shilshole Bay closure: Waters of Shilshole Bay southeast of a line from Meadow Point to West Point - CLOSED to fishing for SALMON July 1-Oct. 31.

Elliott Bay closure: Waters of Elliott Bay east of a line from 4-Mile Rock to Alki Point and the Duwamish Waterway upstream to the 1st Avenue Bridge - CLOSED to fishing for SALMON July 1-Sept. 15, except when fishing from Elliott Bay Public Fishing Pier at Terminal 86 or the Seacrest Pier.

Duwamish Waterway CHINOOK closure: (See ④ on map for area description) - CHINOOK SALMON may not be retained July 1-Oct. 31.





Marine Area 10 Map



- ① **Puget Sound Naval Shipyard at Bremerton:** All waters within 150' of the pier head line CLOSED to fishing for FOOD FISH at all times.
- ② **Chittenden Locks Closure:** Between Chittenden Locks and the Burlington Northern Railroad bridge CLOSED to fishing. It is illegal to fish for FOOD FISH east of a line which is parallel to the Burlington Northern Railroad Bridge and approximately 175' west of the bridge, and which runs through the wooden piling tower structure near the south shore (west of the Chittenden Locks).
- ③ **Elliott Bay Public Fishing Pier:** Waters within 100 yards of the Elliott Bay Public Fishing Pier - CLOSED to fishing for FOOD FISH and the harvest of SHELLFISH except when fishing from the pier.
- ④ **Duwamish Waterway:** Downstream from the First Ave. South Bridge to an east-west line through SW Hanford St. on Harbor Island and parallel to SW Spokane St. where it crosses Harbor Island. Night closure and non-buoyant lure restriction in effect July 1-Nov. 30. Forage fish jig gear prohibited. CHINOOK SALMON may not be retained July 1-Oct. 31
- ⑤ **Eagle Harbor Advisory:** The Department of Health cautions persons not to eat shellfish of any species taken from Eagle Harbor west of a line from Wing Point to the Eagle Harbor creosote light #1, then west to the shoreline of Bainbridge Island.
- ⑥ **Seacrest Pier**
- ⑦ **Orchard Rocks Conservation area:** Waters and bedlands of Rich Passage north and west within a 400 yard radius of Orchard Rocks between a line projected 85° true from Orchard Rocks day marker and a line projected from Orchard Rocks day marker southeast through the R6 flashing red (2.5s) buoy as well as all waters within 50 yards of Orchard Rocks day marker - CLOSED to all harvest.





Marine Area Rules

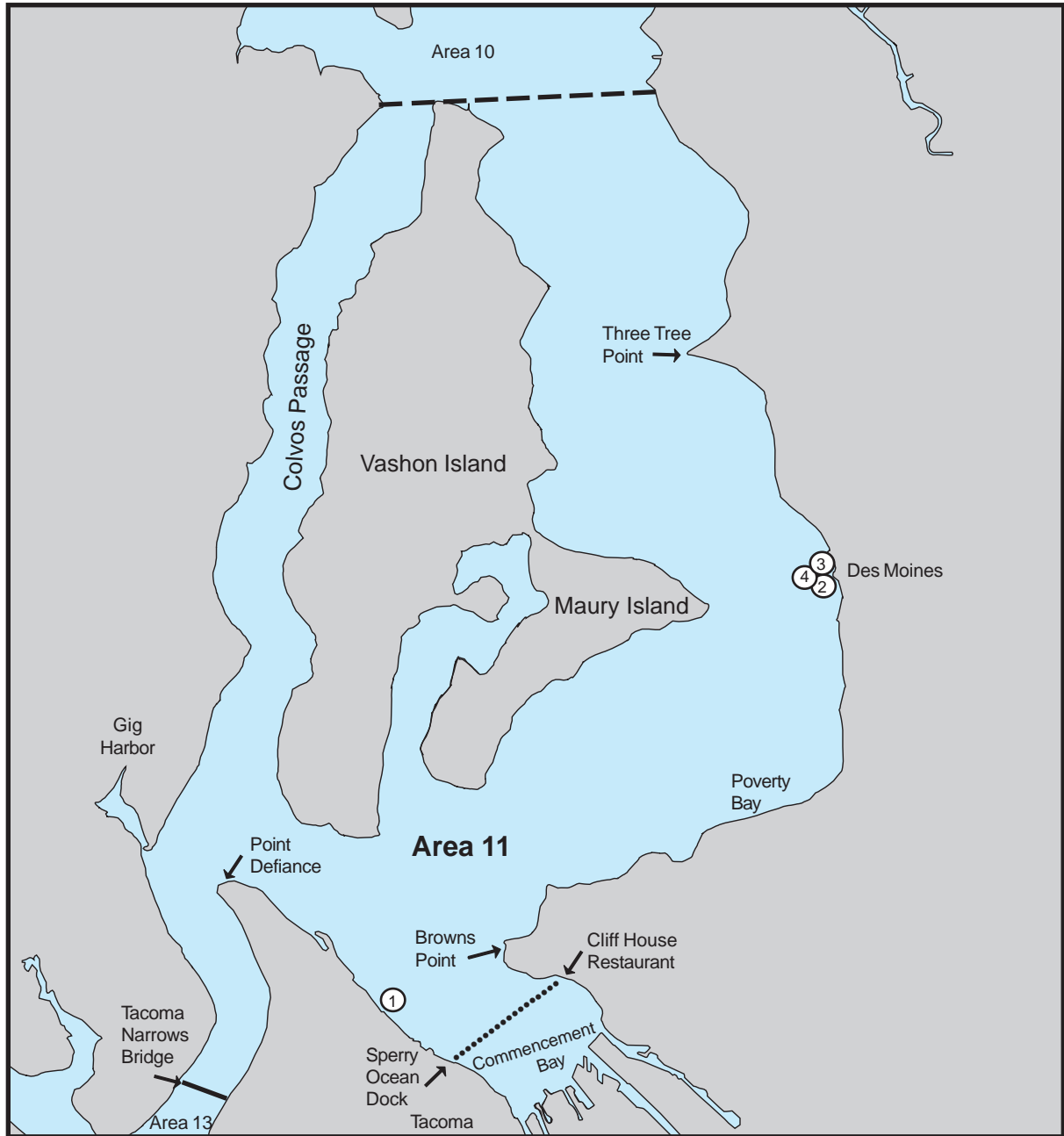
Marine Area 11 - Tacoma-Vashon Island

SPECIES	SEASON	MIN. SIZE	DAILY LIMIT	ADDITIONAL RULES
SALMON	May 1-Nov. 30	CHINOOK-22" Other species-none	2	No more than 1 CHINOOK. See Commencement Bay closure.
	Jan. 1-Apr. 30	To be announced		
TROUT, including STEELHEAD	Year-round	14"	2	CLOSED to fishing for DOLLY VARDEN/BULL TROUT. Wild STEELHEAD release.
STURGEON	Year-round	42"	1	60" maximum size.
ALBACORE TUNA, MACKEREL	Year-round	None	No limit	
HERRING, SMELT, ANCHOVY, SARDINE AND SAND LANCE	Year-round	None	10 lbs all species combined	All SMELT must be kept until the limit is attained. For SMELT: Jig gear may be used 7 days a week. Dipnets may be used 8:00 a.m. Fridays through 8:00 a.m. Wednesdays.
PACIFIC HALIBUT	May 21-Aug. 3	None	1	Open Thursdays through Mondays.
BOTTOMFISH	Daily limit is 15 BOTTOMFISH regardless of species, subject to individual limits shown below.			
LINGCOD	May 1-June 15	26"	1	40" maximum size. Divers: 1 fish of any size.
SURFPERCH	Year-round	None	10	No limit for SHINER PERCH.
ROCKFISH	Year-round	None	3	
PACIFIC COD, POLLOCK, WOLF-EEL	CLOSED			
CABEZON	May 1-Nov. 30	None	2	
ALL OTHER BOTTOMFISH	Year-round	None	15	
Commencement Bay Closure: Waters east of a line from the Cliff House Restaurant on Marine View Dr. (north shore) to Sperry Ocean Dock (south shore) - CLOSED to fishing for SALMON Apr. 16-July 31.				





Marine Area 11 Map



- ① **Les Davis Fishing Pier:** Waters within 100 yards of the Les Davis Fishing Pier - CLOSED to fishing for FOOD FISH and to the harvest of SHELLFISH except when fishing from the pier.
- ② **Des Moines Fishing Pier:** Waters within 100 yards of the Des Moines Public Fishing Pier - CLOSED to fishing for FOOD FISH and to the harvest of SHELLFISH except when fishing from the pier.
- ③ **City of Des Moines Park:** CLOSED to all harvest.
- ④ **South 239th Street Park:** CLOSED to all harvest.

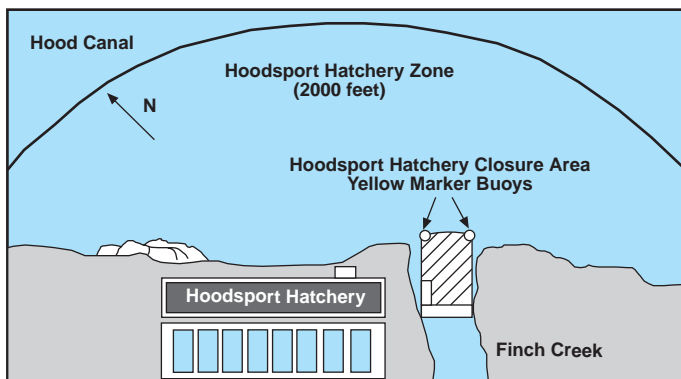




Marine Area Rules

Marine Area 12 - Hood Canal

SPECIES	SEASON	MIN. SIZE	DAILY LIMIT	ADDITIONAL RULES
SALMON - ENTIRE AREA	July 1-Oct. 15	CHINOOK-22" Other species-none	4	CHINOOK and CHUM SALMON may not be retained.
	Oct. 16-Dec. 31	↓ To be announced	4	No more than 1 CHINOOK.
	Jan. 1-Apr. 30			
	Hoodsport Hatchery Zone only		July 1-Oct. 15	4
		Oct. 16-Dec. 15	4	No more than 1 CHINOOK. Night closure.
Hood Canal Bridge	Year-round		2	No more than 1 CHINOOK.
TROUT, including STEELHEAD	Year-round	14"	2	CLOSED to fishing for DOLLY VARDEN/BULL TROUT. Wild STEELHEAD release. Wild CUTTHROAT release.
STURGEON	Year-round	42"	1	60" maximum size.
ALBACORE TUNA, MACKEREL	Year-round	None	No limit	
HERRING, SMELT, ANCHOVY, SARDINE AND SAND LANCE	Year-round	None	10 lbs all species combined	All SMELT must be kept until the limit is attained. For SMELT: Jig gear may be used 7 days a week. Dipnets may be used 8:00 a.m. Fridays through 8:00 a.m. Wednesdays.
PACIFIC HALIBUT	May 21-Aug. 3	None	1	Open Thursdays through Mondays.
BOTTOMFISH	Daily limit is 15 BOTTOMFISH regardless of species, subject to individual limits shown below.			
LINGCOD	May 1-June 15	26"	1	40" maximum size. Divers: 1 fish of any size.
SURFPERCH	Year-round	None	10	No limit for SHINER PERCH.
ROCKFISH	Year-round	None	3	
PACIFIC COD, POLLOCK, WOLF-EEL	CLOSED			
CABEZON	May 1-Nov. 30	None	2	
ALL OTHER BOTTOMFISH	Year-round	None	15	



Hoodsport Hatchery Zone: Waters within a 2000' arc seaward of the yellow marker buoys at the mouth of Finch Creek open year-round except as listed below.

Hoodsport Hatchery Closure: All waters within the rectangular area at the mouth of Finch Creek, as marked by 2 yellow buoys and cork lines extending approximately 100 feet out from the hatchery weir (walkway) - CLOSED to fishing year-round.

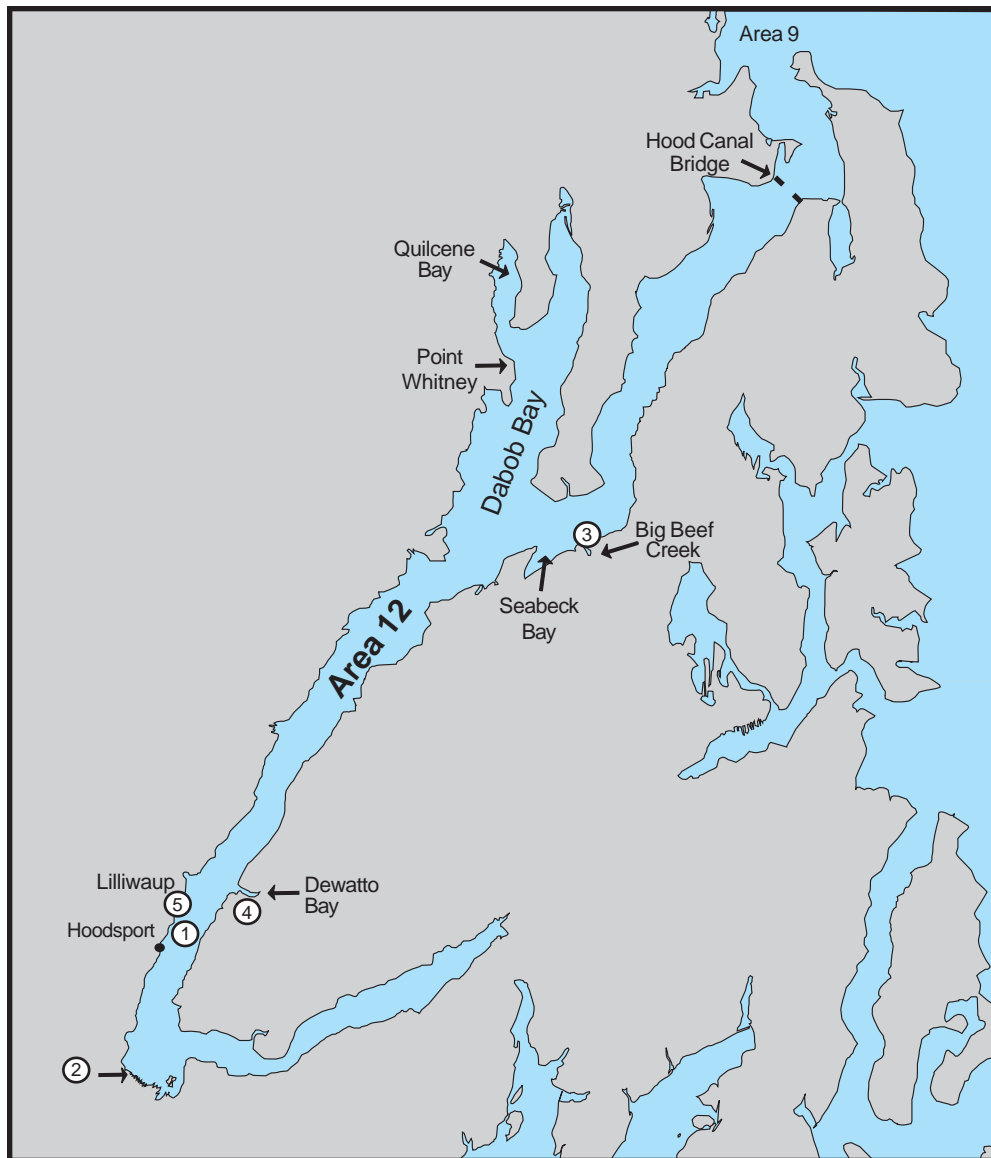




Marine Area Rules



Marine Area 12 Map



- ① **Sund Rock Marine Preserve:** Waters within 200 yards of the SALMON net pens, near Sund Rock in Hood Canal - CLOSED year-round to all harvest except SALMON, TROUT, SHRIMP and SEAWEED.
- ② **Enetai Hatchery Outfall Closure:** Waters within 100 yards of the Enetai Hatchery outfall - CLOSED year-round to fishing for FOOD FISH.
- ③ **Big Beef Closure:** Waters within 100 feet of the Seabeck Hwy. NW Big Beef Creek Bridge - CLOSED to fishing for FOOD FISH Aug. 1-Nov. 30.
- ④ **West Dewatto (DNR Beach 44):** On the southwest entrance to Dewatto Bay on the east shore of Hood Canal.
- ⑤ **Octopus Hole Conservation Area:** Waters and bedlands of Hood Canal from shore to 200 yards due east of a line defined by two shore markers, one just south of Lilliwaup (at latitude 47°26'01"N) the other southerly approximately 1/3 mile (at latitude 47°26'66") are CLOSED to harvest year-round, except within 100 feet of the high water mark.



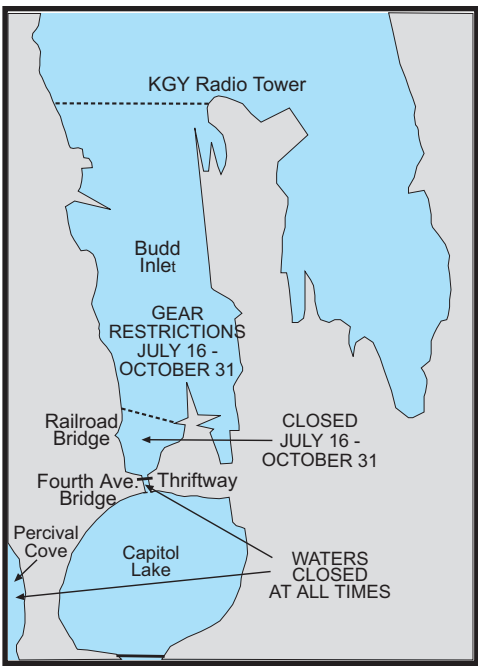


Marine Area Rules

Marine Area 13 - South Puget Sound

SPECIES	SEASON	MIN. SIZE	DAILY LIMIT	ADDITIONAL RULES
SALMON	May 1-Dec. 31	CHINOOK-22" Other species-none	2	No more than 1 CHINOOK. See Budd Inlet and Carr Inlet closures.
	Jan. 1-Apr. 30	To be announced		
TROUT, including STEELHEAD	Year-round	14"	2	CLOSED to fishing for DOLLY VARDEN/BULL TROUT. Wild STEELHEAD release. Wild CUTTHROAT release. See Chambers Bay closure below.
STURGEON	Year-round	42"	1	60" maximum size.
ALBACORE TUNA, MACKEREL	Year-round	None	No limit	
HERRING, SMELT, ANCHOVY, SARDINE AND SAND LANCE	Year-round	None	10 lbs all species combined	All SMELT must be kept until the limit is attained. For SMELT: Jig gear may be used 7 days a week. Dipnets may be used 8:00 a.m. Fridays through 8:00 a.m. Wednesdays.
PACIFIC HALIBUT	May 21-Aug. 3	None	1	Open Thursdays through Mondays.
BOTTOMFISH	Daily limit is 15 BOTTOMFISH regardless of species, subject to individual limits shown below.			
LINGCOD	May 1-June 15	26"	1	40" maximum size. Divers: 1 fish of any size.
SURFPERCH	Year-round	None	10	No limit for SHINER PERCH.
ROCKFISH	Year-round	None	3	
PACIFIC COD, POLLOCK, WOLF-EEL	CLOSED			
CABEZON	May 1-Nov. 30	None	2	
ALL OTHER BOTTOMFISH	Year-round	None	15	

Carr Inlet Closures: Waters north of a line from Penrose Point to Green Point - CLOSED to fishing for SALMON Apr. 16-July 31. Waters at Minter Creek mouth within 1,000' of outer oyster stakes - CLOSED to fishing for SALMON Aug. 1-Sept. 30.



Budd Inlet Closure: Waters of Budd Inlet at Olympia south of the Fourth Ave. Bridge are CLOSED year-round; and all contiguous waters between the Fourth Ave. Bridge and a line from the northwest corner of the Thriftway Market building to a point 100 yards north of the railroad bridge located on the western side of the inlet - CLOSED to fishing for SALMON and BOTTOMFISH July 16-Oct. 31.

Waters of Budd Inlet south of a line projected true west from the KGY Radio Station Tower to the western shore of the inlet and north of a line from the northwest corner of the Thriftway Market building to a point 100 yards north of the railroad bridge located on the western side of the inlet, **night closure and non-buoyant lure restriction in effect July 16-Oct. 31.**

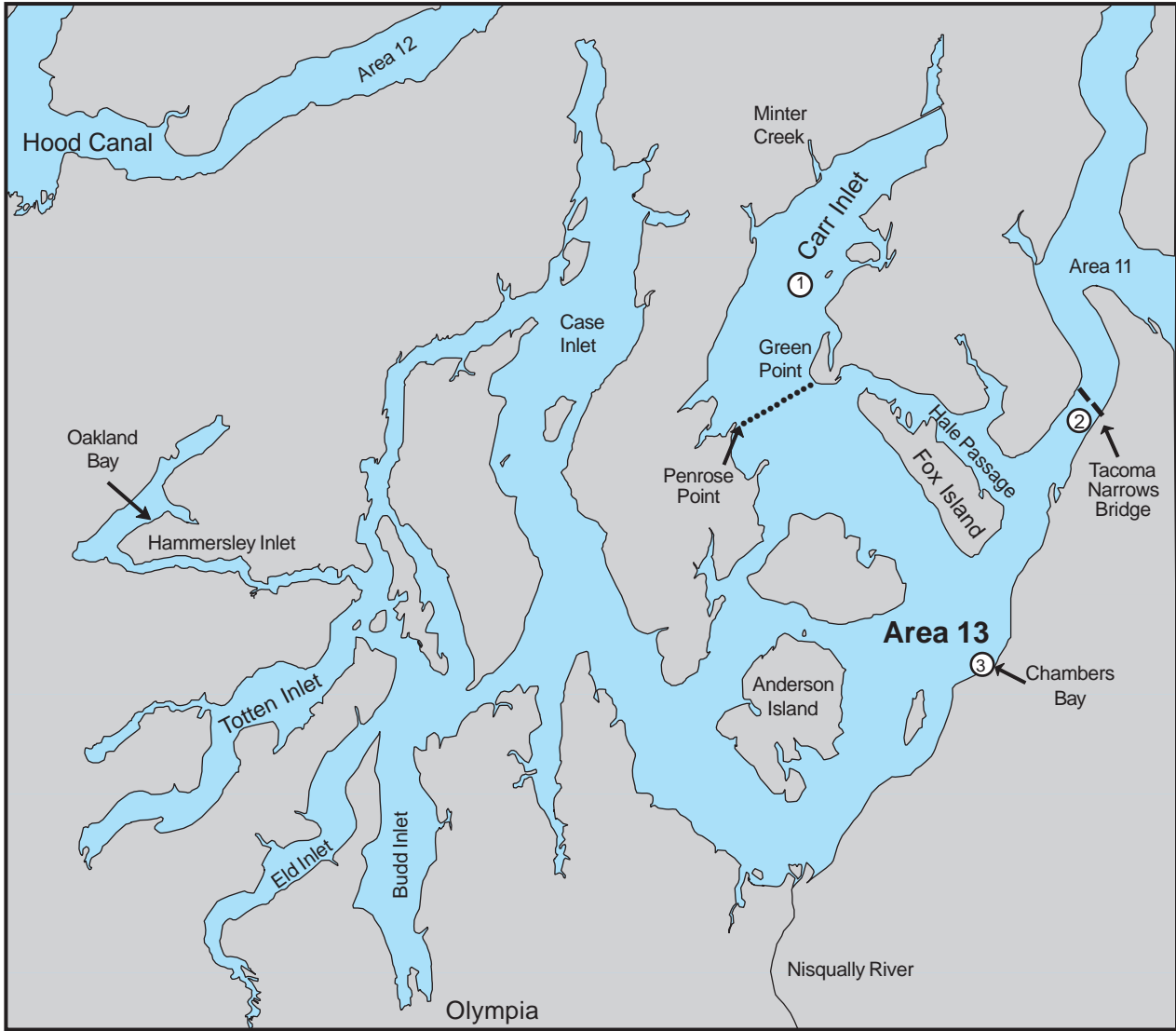




Marine Area Rules



Marine Area 13 Map



- ① **Carr Inlet Shrimp District:** Waters of Carr Inlet north of a line projected from Penrose Point to Green Point - CLOSED to fishing for SHRIMP year-round.
- ② **Titlow Beach Marine Preserve:** All waters due west from the southern end of the Tacoma Outboard Association building near the boat launch ramp to the outer harbor line, then south following the outer harbor line to a line due west from the old ferry landing dock at the 6th Ave. extension then following the line to the high water line then to the point of origin - CLOSED to the harvesting of FISH, SHELLFISH, and SEAWEED, except SALMON fishing, using lures only, is permitted from shore or non-motorized craft.
- ③ **Chambers Bay and that portion of Marine Area 13 inside a line from Gordan Point to the dock at Pioneer gravel pit** (second gravel pit approximately 1.2 miles north of Chambers Bay) - CLOSED to fishing for TROUT Nov. 1-May 31.



Selected Washington Marine Fish



Pacific Herring




Size: up to 10"
Color: silver with blue-green tint above.
Look for: deeply forked tail and lack of adipose fin.

Surf Smelt



Size: up to 8"
Color: silvery with a stripe along the side.
Look for: small adipose fin and stripe on the side.

Lingcod



Size: up to 5'
Color: dark brown, gray or green mottling on sides.
Look for: long single fin on back with only one notch.

Quillback Rockfish



Size: up to 24"
Color: head and throat are light brown with yellow tint.
Look for: high fin on back; may be freckling on throat.

Black Rockfish



Size: up to 25"
Color: back is bluish-black; sides are gray with black spots.
Look for: similarities with freshwater bass.

Yelloweye Rockfish



Size: up to 36"
Color: orange-red to orange-yellow.
Look for: bright yellow eyes; fins may have black tips.

Pacific Cod




Size: up to 30"
Color: brown to gray with lighter mottling.
Look for: large whisker under jaw; 3 fins on back.

Walleye Pollock



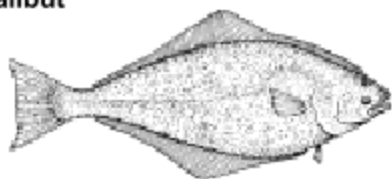
Size: up to 20"
Color: brown with mottling.
Look for: whiskers absent, 3 fins on back.

Cabezon



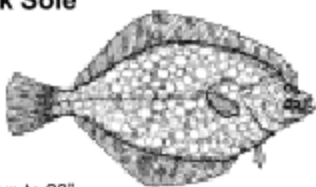
Size: up to 30"
Color: olive green to brown or gray with lighter mottling.
Look for: flaplike cirrus on head; small teeth.

Halibut



Size: up to 6'
Color: white on one side; brown-gray on the other side.
Look for: large mouth and slightly forked tail.

Rock Sole



Size: up to 23"
Color: white on one side; other side varies in color.
Look for: lateral line arches above the pectoral fin.

Sanddab




Size: up to 16"
Color: one side is off-white; other side is brown with mottling.
Look for: left-eyed fish.

Striped Perch



Size: up to 15"
Color: blue stripes on back.
Look for: bright color pattern.

Pile Perch



Size: up to 17"
Color: dusky to silvery gray.
Look for: deeply forked tail and dark spot on gill cover.

Albacore



Size: up to 50"
Color: steel-blue on back; silver below.
Look for: long sabre-like pectoral fin.



Shellfish/Seaweed Rules

1 Before Harvesting:

Check the Beach List to determine if a beach is open, or if there are health restrictions.

2 Marine Toxin Levels:

Can change rapidly, call:

The Marine Toxins-PSP, Department of Health Hotline 1-800-562-5632 or on the Internet <http://www.doh.wa.gov/ehp/sf/biotoxin.htm>

3 Areas Listed on PSP Hotline:

In areas listed as closed on the PSP Hotline, also avoid taking other shellfish which eat clams (such as moon snails or hairy tritons).

4 Rule Change Information:

Conditions may arise which require sudden changes in regulations. These changes will be announced to local news media and included on the **Fishing Hotline (360) 902-2500** or the **Recreational Shellfish Emergency Regulation Hotline (360) 796-3215**.

Safe Handling Practices

- Water color does not indicate shellfish safety.
- Rinse your catch in salt (not fresh) water. Quickly cool your catch on ice or in a refrigerator and process as soon as possible.
- Wash all seaweed before eating.
- Cook shellfish adequately before eating. This does not destroy toxins, but can help prevent illness caused by naturally occurring bacteria or bacteria caused by pollution.
- Cooking, rinsing, or freezing does not destroy toxins. Crab can also concentrate toxins in their internal organs. Clean crabs before cooking. Eat only the meat. Eating shellfish with high concentrations of toxins may cause illness or death!

Marine Toxins & Pollution

Shellfish or seaweed may be contaminated from exposure to bacteria, toxins, viruses, or chemicals. Consumption of contaminated shellfish or seaweed can pose a health risk to humans. One potential toxin is Paralytic Shellfish Poisoning (PSP) also called "red tide." PSP becomes a problem when clams, oysters, scallops, mussels, or other shellfish consume and concentrate a microscopic algae which contains a potentially lethal toxin. Symptoms include numbness of the tongue and lips and tingling in the extremities and fingertips. This may be followed by loss of muscular control and difficulty in breathing. Amnesic Shellfish Poisoning (ASP) results when shellfish concentrate a different toxin called domoic acid. Symptoms of ASP include abdominal cramps, diarrhea, vomiting, disorientation, dizziness, and memory loss. If any of these symptoms occur after eating shellfish, get immediate medical attention.

Tideland Ownership

Most Puget Sound and Hood Canal beaches are privately owned. Shellfish/seaweed may not be taken from private beaches without the owner's or lessee's permission. When harvesting from public beaches, remain within the public beach boundaries. Private tideland owners and lessees, and members of their immediate family (grandparents, parents, spouse, siblings, children, and grandchildren) are exempt from personal use daily limits and shellfish licenses when taking clams, oysters, and mussels harvested for their own personal use from their own tidelands. Daily limits apply for all other shellfish, all other people, and all other beaches. Everyone harvesting large quantities of shellfish for commercial purposes needs sanitary shellfish certification from the Department of Health (see RCW 69.30.010(8)). Tideland owners should contact Fish and Wildlife Enforcement for specific rules.

Possession Limit

One daily limit in fresh form. Additional shellfish may be possessed in frozen or processed form.

Shellfish Enhancement

Some beaches have increased harvest opportunity as a result of WDFW enhancement activities. Harvest is encouraged within these areas, which are marked with signs attached to yellow posts.

License

A Shellfish/Seaweed License is required for all shellfish (except crawfish) and all seaweed harvest and must be displayed on the outside of clothing during shellfish harvest and transport. See License Requirements, page 9. Everyone claiming a limit must actively participate in the harvesting process, unless they possess a disability permit.

Specific Closures

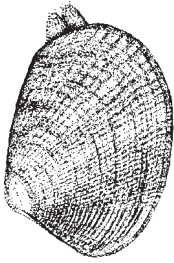
For all Shellfish Species, see Marine Area maps for closures pertaining to the following areas: San Juan Islands Marine Preserve (Area 7), Edmonds Public Fishing Pier and Brackett's Landing Shoreline Sanctuary (Area 8-1), Elliot Bay Public Fishing Pier, Orchard Rocks Conservation Area and Eagle Harbor (Area 10), Des Moines Fishing Pier, Les Davis Fishing Pier, City of Des Moines Park and 239th Street Park (Area 11), Sund Rock Marine Preserve and Octopus Hole Conservation Area (Area 12) and Titlow Beach Marine Preserve (Area 13).






Common Intertidal Shellfish

These four species have a 1 1/2" minimum size limit.



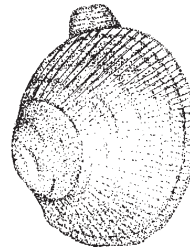
Manila littleneck clam
Tapes philippinarum

Average size is 1-2", up to 2-1/2". Oblong shell has concentric and radiating lines. May have colored, patterned shells. Found to 4" below surface.



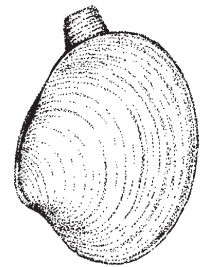
Cockle clam
Clinocardium nuttallii

Prominent, evenly-spaced ridges which fan out from the hinge. Mottled, light brown. Can grow to 5". Found just below surface.



Native littleneck clam
Protothaca staminea

Average size is 1-2", up to 2-1/2". Rounded shell has concentric and radiating lines. Found to 12" below surface.



Butter clam
Saxidomus giganteus

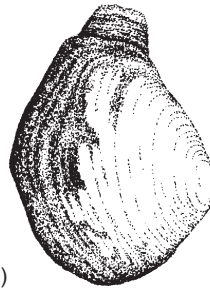
Average size is 3-4", up to 6". Shells are usually chalky-white with no radiating ridges. The siphon can be pulled into its shell. Usually found 12-18" below surface.

(Not to scale)



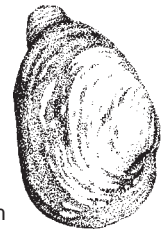
Geoduck clam
Panopea abrupta

Heavy, oblong shell, rounded at one end. Appears cut-off at the other. The siphon can't be retracted. Found 2-3 feet below surface. Can weigh up to 10 lbs.



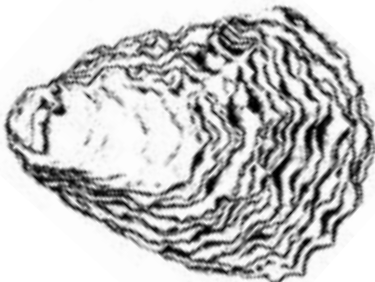
Horse clam
Tresus capax (shown)
Tresus nuttalli (not shown)

Large, can be up to 8". Shell is chalky-white with yellow-brown patches of "skin". The siphon can't be pulled into shell and has a leather-like flap on the tip. Found 1-2 feet below surface.




(Eastern) Softshell clam
Mya arenaria

Can grow to 6". Shells are soft, chalky-white with a rough irregular surface. Shell is rounded at the foot end, pointed at the siphon end. Found to 18" below surface.



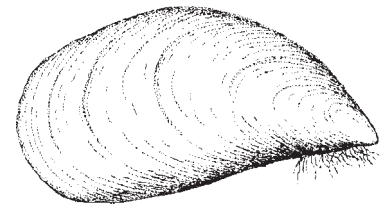
Pacific oyster
Crassostrea gigas

Irregular, chalky-white shell. Often found in groups attached to one another or a solid object.



Oyster drill snail and egg case
Ceratostoma inornatum

The shell is about 1-1/2" with ornate ridges. Egg cases are yellow to reddish. A voracious predator of marine bivalves. Should not be transported from one beach to another.



Mussel
Mytilus trossulus (shown)
Mytilus galloprovincialis (not shown)

Grows to 3-6". Oblong, blue-black or brown shells. Attaches to solid objects by fine threads.

Illustrations provided by Robyn Bowman, Debbie Bacon, and Darrell Pruett.



Beach List



The following pages list public beaches with special rules because of resource needs and/or restrictions on harvest due to health concerns. **If a beach is not listed, it is open for recreational harvest year-round unless closed by emergency rule or marine toxins/PSP levels.** Not all public beaches have been evaluated by the State Department of Health, so the health risk of an unlisted beach may not be known. If you have questions about safety on any beach, call the local health department or the State Health Department at (360) 753-5992. In addition, local health departments may have posted beaches within their jurisdiction that are not listed here - look for warning signs. See Marine Area maps for some beach locations.

BEACH NAME	CLAM/MUSSEL SEASON	OYSTER SEASON	REMARKS
Ala Spit (Ben Ure Spit) Belfair State Park	Jan. 1-June 15 See remarks	See remarks	See Marine Area 8-1 map. No natural production of oysters. Closed by the State Parks and Recreation Commission the entire year because of pollution.
Blake Island State Park	Health restriction	Health restriction	Restricted in NE corner and mooring buoy areas. See * below.
Brown Point (DNR 57-B)	Jan. 1-Dec. 31	CLOSED	See ** below.
Brown Point Lighthouse	Health restriction	Health restriction	See * below. Located in Pierce County.
Brownsville Marine Park	Health restriction	Health restriction	Located in Burke Bay. See * below.
Budd Inlet	Health restriction	Health restriction	Restricted south of Burfoot Park. See * below.
Cama Beach State Park	CLOSED	CLOSED	No natural production of oysters.
Camano Island State Park	June 1-June 30		See * below.
Carkeek Park	Health restriction	Health restriction	See * below.
Chico Bay	Health restriction	Health restriction	See * below.
Chief Sealth (Suquamish)	Health restriction	Health restriction	No natural production of oysters.
Cline Spit	Jan. 1-May 15		No natural production of oysters.
Cutts Island State Park	Jan. 1-June 15		No natural production of oysters.
Dabob Bay	See remarks	See remarks	All state-owned tidelands in Dabob Bay north of a line drawn from Camp Harmony to Lindsay's Beach are closed to clam and oyster harvest the entire year except as follows: state-owned tidelands from a row of tires at Camp Discovery south approximately 2,000' to a second row of tires and state-owned tidelands beginning approximately 3/4 mile north of Camp Harmony extending approximately 1,200' north; state-owned tidelands from markers and signs posted immediately north of the community of Lindsay's Beach north to a line immediately north of Broadspit (identified by markers and signs) are open year-round.
Dash Point County Park	Health restriction	Health restriction	Located in Pierce County. See * below.
Dewatto (DNR 44A)			See West Dewatto.
Dockton County Park	Health restriction	Health restriction	Located on Vashon Island. See * below.
Dosewallips State Park	Jan. 1-Dec. 31	Jan. 1-May 15	Open only in area defined by boundary markers and posted signs.
Duckabush	CLOSED	CLOSED	All state-owned tidelands on the west shore of Hood Canal from Quatsap Point to the south end of the Duckabush flats.
Dungeness Spit	May 15-Sept. 30		Check with Dungeness National Wildlife Refuge for details (360) 457-8451. No natural production of oysters.
Eagle Creek	Apr. 1-Apr. 30	Jan. 1-Dec. 31	See Eagle Harbor Advisory on Marine Area 10 map, page 33.
Eagle Harbor	Health restriction	Health restriction	Those waters east of a line projected from the northernmost point of Duwamish Head to the southeastern boundary of Discovery Park at West Point. See * below.
Elliott Bay	Health restriction	Health restriction	
Fort Flagler State Park	Apr. 1-June 30		No natural production of oysters.
Fort Ward State Park	Health restriction	Health restriction	Located on SW tip of Bainbridge Island. See * below.
Frye Cove	Jan. 1-Mar. 31		No natural production of oysters.
Garrison Bay	See remarks		All tidelands of Guss Island, and all state and federally owned tidelands at British Camp (San Juan County) between the National Park Service dinghy dock and the southern park boundary, are closed to clam harvest year-round. Tidelands north of the dinghy dock to Bell Point are open year-round. No natural production of oysters.
Gertrude Island	CLOSED		All tidelands closed entire year. No natural production of oysters.
Golden Gardens	Health restriction	Health restriction	See * below.
Hoodsport	CLOSED	CLOSED	Beach at fish hatchery closed year-round because of pollution.
Hope Island State Park	Apr. 1-June 15		Located in South Puget Sound. No natural production of oysters.
Illahee State Park	May 1-May 31	May 1-July 15	
Jarrell Cove State Park	Health restriction	Health restriction	See * below.



Beach List

BEACH NAME	CLAM/MUSSEL SEASON	OYSTER SEASON	REMARKS
Kayak Point County Park Kingston Kitsap Memorial State Park Kopachuck State Park	Apr. 1-Apr. 15 Health restriction June 1-July 31 May 1-May 31	Health restriction June 1-Dec. 31	No natural production of oysters. Located north of ferry landing. See * below. No natural production of oysters.
Liberty Bay	CLOSED	CLOSED	All state-owned tidelands in Liberty Bay north and west of the Keyport Naval Supply Center are closed. See * below.
Lincoln Park	Health restriction	Health restriction	
Marine Beach Park McNeil Island Menard's Landing Middle Ground Mukilteo (Pier/tanks) Mukiteo State Park Mystery Bay State Park	Health restriction CLOSED Health restriction Health restriction CLOSED Apr. 1-Apr. 30	Health restriction Health restriction Health restriction Health restriction Oct. 1-Apr. 30	Located at Edmonds. See * below. All tidelands closed entire year. No natural production of oysters. See Rendsland Creek. Located in Sequim Bay. See * below. See * below. No natural production of oysters. Health closure May 1-Sept. 30. See ** below.
Nahcotta Tidelands	CLOSED	Jan. 1-Dec. 31	Open only in the area defined by boundary markers and posted signs.
North Bay	See remarks	See remarks	All state-owned tidelands in North Bay (Case Inlet) north of a line drawn southwest from Rocky Point to the north end of Reach Island then due west to the mainland are closed to the harvest of clams and oysters year-round except state-owned oyster reserves on the east side of North Bay and north of the power transmission line crossing the bay are open year-round.
Oak Bay County Park Olympia Shoal Oyster Reserves, state-owned	Jan 1-July 31 Health restriction See remarks	Health restriction See remarks	Formerly Oak Bay West. No natural production of oysters. See * below. State-owned oyster reserves are closed to the harvest of clams and oysters except - Case Inlet : state-owned tidelands on the east side of North Bay north of the power transmission lines crossing the bay are open. Oakland Bay : state-owned tidelands on the channel of the northwest shore of the Bayshore Peninsula between state markers are open to clam harvest. Willapa Bay : Diamond Point on the northwest side of Long Island between reserve monuments 39-41, and Pinnacle Rock on the southwest side of Long Island between reserve monuments 58-59 are open year-round to clams and oysters.
Pacific Ocean beaches & Strait of Juan de Fuca west of Dungeness Spit Penrose Point State Park Picnic Point County Park Pioneer Quarry Pitship Point Pitt Island Pleasant Harbor State Park Point Whitney Lagoon Point Whitney Tidelands Port of Allyn Port Gardner Port Townsend Ship Canal Post Point Potlatch DNR Tidelands Potlatch State Park Priest Point Park Purdy Spit County Park	Nov. 1-Mar. 31 May 1-May 15 CLOSED Health restriction CLOSED CLOSED Health restriction June 1-July 31 May 1-Aug. 31 Health restriction Health restriction Apr. 1-June 30 Health restriction Jan. 1-Aug. 15 Jan. 1-Aug. 31 Health restriction CLOSED	Nov. 1-Mar. 31 May 1-June 15 Health restriction Health restriction Health restriction Jan. 1-Dec. 31 Jan. 1-Dec. 31 Health restriction Health restriction Health restriction Health restriction Jan. 1-Sept. 15 Health restriction	Closed Apr. 1-Oct. 31 because of PSP (except razor clams). No natural production of oysters. Located in Sinclair Inlet. See * below. See ** below. All tidelands closed entire year. No natural production of oysters. See * below. Excluding Point Whitney Lagoon. Located in Hood Canal west of Belfair. See * Below. See * below. No natural production of oysters. See Marine Area 9 map. See * below. See * below. Southern shore of the spit, from the boat ramp east to the bridge is closed. No natural production of oysters.
Quilcene Bay	Apr. 1-June 30	Apr. 1-June 30	All state-owned tidelands in Quilcene Bay north of a line drawn from the Quilcene Boat Haven to Fisherman's Point are closed except those tidelands defined by boundary markers and signs at the beach on the west side of bay. Open from official sunrise to official sunset.
Rendsland Creek	Jan. 1-July 31	Jan. 1-Dec. 31	Also known as Menard's Landing.
Saltwater State Park Samish Island Recreation Area Scenic Beach State Park	CLOSED Jan. 1-June 15 Apr. 16-June 15	Apr. 16-June 15	No natural production of oysters. No natural production of oysters.



Beach List



BEACH NAME	CLAM/MUSSEL SEASON	OYSTER SEASON	REMARKS
Seahurst County Park Seal Rock Forest Service Camp Semiahmoo Spit Sequim Bay State Park, North and South sections	Health restriction Health restriction Apr. 1-June 15	Health restriction Jan. 1-Dec. 31 Health restriction	See * below. No natural production of oysters. Located in Hood Canal. Not a significant clam beach. Beach located on outside of Spit. See * below. Health closure Sept. 1-Sept. 15 from the wooden bulkhead south of the boat launch south to the park boundary. See ** below. No natural production of oysters.
Shine Tidelands State Park Silverdale County Park Silverdale Shoal Sinclair Inlet	Jan. 1-July 31 Health restriction Health restriction Health restriction	Health restriction Health restriction Health restriction	See * below. See * below. Those waters west of a line projected from the easternmost point of Point Turner to landfall below the Veterans Home in Annapolis. Recommended no harvest of sea cucumbers. See * below.
Skagit Bay	Jan. 1-Dec. 31		East of a line from Browns Point to Swinomish Slough entrance: bonus limit - 20 lbs. of eastern softshell clams in the shell in addition to regular hardshell/softshell clam limit. No natural production of oysters. (Health restriction at Jensen access.) Located at Jensen Access. See * below.
Skagit Waterfowl Area South Indian Island County Park Spencer Spit State Park Sunrise Park	Health restriction Jan. 1-July 15 Apr. 1-June 30 Health restriction	Health restriction Jan. 1-Dec. 31 Health restriction	No natural production of oysters. Formerly Langley-Seawall Park and Phil Simon Memorial Park on Whidbey Island. See * below.
Tolmie State Park Travis Spit	Health restriction Health restriction	Health restriction Health restriction	See ** below. Located in Sequim Bay. Bugge Benchmark west to end of Spit. See * below.
Triton Cove State Park Twanoh State Park	Apr. 1-June 30 CLOSED	Apr. 1-June 30 Jan. 1-Dec. 31	
Useless Bay Tidelands State Park (Double Bluffs State Park)	Jan. 1-Dec. 31		No natural production of oysters.
Walker County Park Washington Narrows West Dewatto (DNR 44A) West Point Willapa Bay	Health restriction Health restriction Jan. 1-May 15 Health restriction Jan. 1-Dec. 31	Health restriction Health restriction Jan. 1-Dec. 31 Health restriction Jan. 1-Dec. 31	Beach located near Shelton. See * below. See * below. See Marine Area 12 map. Located at Discovery Park. See * below. Bonus limit: 24 cockles in addition to the regular hardshell/softshell clam limit. See Oyster Reserves, state-owned and Nahcotta Tidelands.
WINAS-Maylor Point - East Wolfe Property State Park	Jan. 1-Dec. 31 Jan. 1-May 15	Jan. 1-May 15	No natural production of oysters. See Marine Area 8-1 map. From 7 Sisters Rd. north to the spit connecting Hood Head to the mainland.

* State Department of Health cautions that CLAMS, OYSTERS and MUSSELS are not fit for human consumption at any time.

** State Department of Health may recommend periods of no harvest of CLAMS, OYSTERS and MUSSELS due to pollution--contact the local health department in the county in which the beach is located or the Department of Health at (360) 753-5992 before harvesting.

Species Rules

AREA	SPECIES	SEASON	MIN. SIZE	DAILY LIMIT	ADDITIONAL RULES
ABALONE					
ALL AREAS	PINTO	CLOSED			Surveys show a continued decline in numbers of all size abalone. The closure is necessary to allow regeneration of stocks.
CLAMS, HARDSHELL AND SOFTSHELL Call Marine Toxins/PSP Hotline before harvesting: 1-800-562-5632.					
Clams can be dug by hand or hand-operated fork, pick, rake, or shovel. Each digger must use a separate container. Digging equipment may be shared. To reduce clam mortality and danger to other diggers, place any undersized clams 2" to 4" down in hole dug, then refill.					
PUBLIC BEACHES	GEODUCKS	Year-round except as noted on the Beach List.	None	3	First 3 dug. Do not attempt to capture a geoduck by thrusting any instrument through its neck. It is unlawful to possess only the neck of a geoduck.
PUBLIC BEACHES (continued on next page)	HORSE CLAMS	↓	None	7	First 7 dug.





Species Rules

AREA	SPECIES	SEASON	MIN. SIZE	DAILY LIMIT	ADDITIONAL RULES
CLAMS, HARDSHELL AND SOFTSHELL (cont. from page 44)					
PUBLIC BEACHES	LITTLENECKS MANILAS BUTTERS COCKLES EASTERN SOFTSHELLS MACOMAS ALL OTHER NATIVE MARINE CLAMS	Year-round except as noted on the Beach List. ↓	1 1/2" 1 1/2" 1 1/2" 1 1/2" None None None	40 clams or 10 lbs. in the shell, whichever comes first, all species combined	For species with a minimum size, measure across longest distance of shell. EASTERN SOFTSHELLS must be retained regardless of size or condition.
Bonus Limits: See Willapa Bay and Skagit Bay, on Beach List.					
RAZOR CLAMS					
COASTAL BEACHES	ALL SPECIES	TO BE ANNOUNCED	None	15	First 15 dug must be kept regardless of size or condition. Each limit must be in a separate container.
<ul style="list-style-type: none"> • May only be taken by hand, hand-operated shovel, or tube with a minimum outside diameter of 4" (4" x 3" if elliptical). • All clams dug are part of digger's limit - you may not return any razor clams to the beach or water. • It is illegal to drive any vehicle, or lead or ride a horse on clam beds. Pressure from weight of vehicles and digging action of horses' hooves cause clam mortality. • The disabled person for whom razor clams are being dug must be in line of sight or within 1/4 mile of the digging site. Both the digger and the disabled person must be licensed. 					
CRAB, CRAWFISH See page 48.					
GOOSE BARNACLES Call Marine Toxins/PSP Hotline before harvesting: 1-800-562-5632					
PUGET SOUND PUBLIC BEACHES		Year-round	None	10 lbs. whole or	
PACIFIC OCEAN BEACHES		Nov. 1-Mar. 31	None	5 lbs. barnacle stalks	
MUSSELS Call Marine Toxins/PSP Hotline before harvesting: 1-800-562-5632					
PUGET SOUND PUBLIC BEACHES	ALL SPECIES	Year-round except as noted on the Beach List.	None	10 lbs. in shell	
PACIFIC OCEAN BEACHES	ALL SPECIES	Nov. 1-Mar. 31	None	10 lbs. in shell	
OCTOPUS					
ALL WATERS	GIANT PACIFIC	Year-round	None	2	NO CHEMICALS OR IRRITANTS ALLOWED. Note: Octopus must be caught with hands or instrument which does not penetrate the octopus, except that octopus taken while angling with hook and line may be retained.
OYSTERS Call Marine Toxins/PSP Hotline before harvesting: 1-800-562-5632 It is illegal to take oysters in water deeper than two feet. Oysters consumed on beach count toward a limit. Oysters may only be harvested by hand or with a hand-held manually operated prying tool (no hammers, etc.). Each harvester must use a separate container.					
PUGET SOUND (other than Hood Canal area described below)		Year-round except as noted on the Beach List	2-1/2"	18	Oysters must be kept in the shell while in the field.
HOOD CANAL (south of a line from Tala Point to Foulweather Bluff) and Marine Areas 1-4		↓	None	18, shucked	Oysters must be shucked on the beach. Leave shells at the same place and tide height where they were taken.



Species Rules



AREA	SPECIES	SEASON	MIN. SIZE	DAILY LIMIT	ADDITIONAL RULES
SAND SHRIMP					
PUBLIC BEACHES	ALL SPECIES	Year-round	None	10 dozen	Take by hand or hand-operated suction devices.
SCALLOPS Call Marine Toxins/PSP Hotline before harvesting: 1-800-562-5632					
ALL WATERS	PINK AND SPINY	Year-round	None	5 qts. or 10 lbs. in shell	Combined limit for both species. May be harvested only by hand or with a hand-held manually operated prying tool (no hammers, etc.).
	WEATHERVANE ROCK	Year-round	4"	12	Measure across longest distance of the shell.
		Year-round	None	12	
SEA CUCUMBERS					
ALL WATERS	ALL SPECIES	Year-round	None	25	See Eagle Harbor Advisory page 33 and Sinclair Inlet on Beach List.
SEA URCHINS					
ALL WATERS	GREEN	Year-round	None	36	
	PURPLE	Year-round	None	18	
	RED	Year-round	None	18	
SEAWEED All state park beaches are closed to SEAWEED harvest except Fort Flagler, Fort Ebey and Fort Worden State Parks which are open to SEAWEED harvest from Apr. 16-May 15 only.					
ALL AREAS	KELP, SEA LETTUCE	Year-round	None	10 lbs. wet weight	Illegal to harvest any seaweed if herring eggs are attached. Titlow Beach Marine Preserve closed to all harvest. See Marine Area 13 map.
SHRIMP See page 49.					
SQUID					
ALL WATERS	ALL SPECIES	Year-round	None	5 qts. or 10 lbs.	Legal gear is a baitfish jig, a maximum of 4 squid lures, a herring rake, or a hand dip net. Each harvester must have a separate container.

Pacific Razor Clams *Siliqua patula*



Grows to 6"; fragile, thin elongated shells are covered with shiny, tan periostracum (skin). Found only on Pacific coastal beaches.

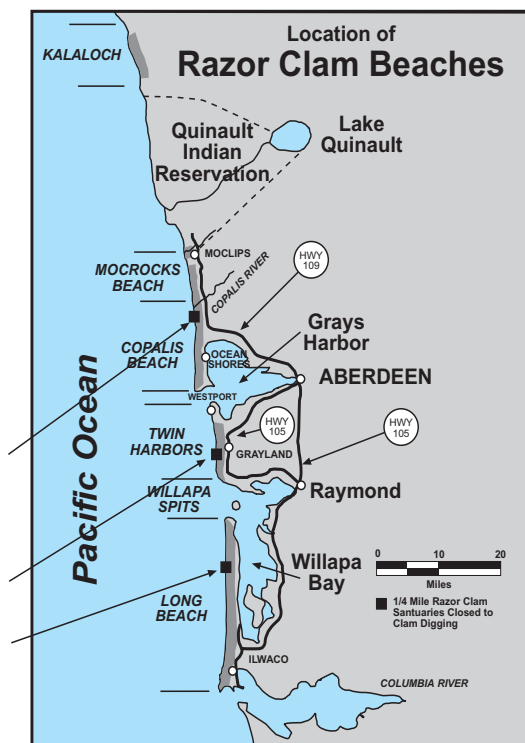
Razor clam sanctuaries (Reserves) are 1/4 mile sections of coastal ocean beaches located on three beach areas that are used to assist in the management of the razor clam resource. The three areas are marked with large metal or wooden posts and are adequately signed to designate a no-digging area. Sampling occurs on a continuing basis for various population studies and comparisons with harvested areas. The three areas are:

PERMANENT RAZOR CLAM RESERVE CLOSURES (Areas marked with posts)

Copalis Beach - from a point 4/10 of a mile south of the Ocean City approach (2nd Ave.) and extending south for 1/4 mile.

Twin Harbors Beach - from the middle of the County Line Road Approach south for 1/4 mile.

Long Beach - from the middle of the Oysterville approach north for 1/4 mile.



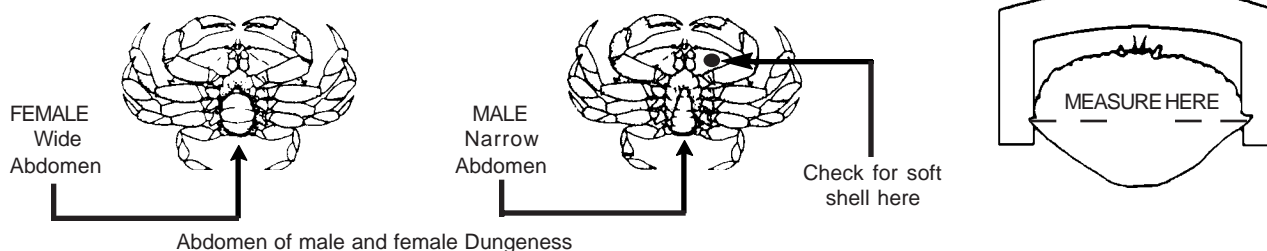


Species Rules

AREA	SPECIES	POT SEASON	MIN. SIZE	DAILY LIMIT	ADDITIONAL RULES
CRAB - open year-round with the exception of pot gear.					
HARVEST RESTRICTIONS - Fidalgo Bay: Crabbing is prohibited at all times within 25 yards of the Burlington Northern Railroad Trestle.					
Padilla Bay: Crab gear may only be set or pulled from one hour before sunrise to one hour after sunset within 25 yards of the Burlington Northern Railroad Trestles located at the north end of Swinomish Slough.					
COLUMBIA RIVER	DUNGENESS	Dec. 1-Sept. 15	5-3/4"	12 males	FOR ALL AREAS: <ul style="list-style-type: none"> • Must retain back shell with crab while in the field. • Must release all softshell crab (underside of shell flexes with finger pressure). • Open entire year for ring nets, star traps, wading, scuba, collection by hand and dip nets. • Fishing instruments must not penetrate the shell. • Also see Gear Rules on pages 50 and 51.
HOOD CANAL	DUNGENESS	July 16-Apr. 15	6"	6 males	
PACIFIC OCEAN (including Grays Harbor and Willapa Bay)	DUNGENESS	Dec. 1-Sept. 15	6"	6 males	
PUGET SOUND (except Hood Canal)	DUNGENESS	July 16-Apr. 15	6-1/4"	6 males	
ALL WATERS	RED ROCK	Pot season and gear restrictions same as for Dungeness crab.	5"	6 either sex	
	PUGET SOUND KING CRAB BOX CRAB	CLOSED			

WHERE AND HOW TO MEASURE FOR MINIMUM SIZE: Caliper measurement at the widest part of the shell just in front of point or tips.

DOLLAR BILLS ARE NOT ACCURATE FOR MEASURING CRAB



AREA	SPECIES	SEASON	MIN. SIZE	DAILY LIMIT	ADDITIONAL RULES
CRAWFISH					
ALL WATERS	CRAWFISH	1st Mon. in May-Oct. 31	3-1/4" tip of rostrum (nose)-tip of tail	10 lbs. in shell	All females with eggs or young attached must be immediately returned to the water unharmed. No Shellfish/Seaweed license is required. See Gear Rules on page 50.

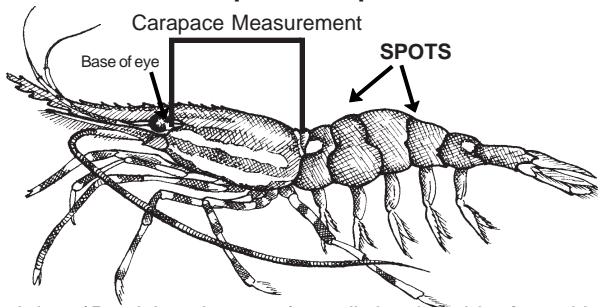


Species Rules



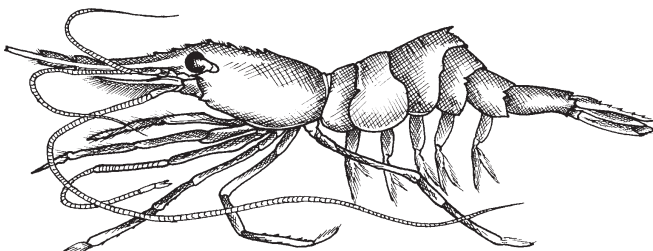
AREA	SPECIES	SEASON	DAILY LIMIT	ADDITIONAL RULES
SHRIMP (Coonstripe, Humpy, Pink, Sidestripe, Spot) All areas except Hood Canal and Port Angeles Harbor require 1-3/16" minimum carapace size for spot shrimp (see diagram below). Immediately release all sublegal spot shrimp unharmed. Each harvester must have a separate container for their catch, either in their possession or identified with their name. In all areas except Hood Canal, shrimp heads may be removed while in the field, but must be retained for size/weight verification. Also see gear rules pages 50 and 51.				
CARR INLET SHRIMP DISTRICT	ALL SPECIES	CLOSED		See Marine Area 13 map.
DISCOVERY BAY SHRIMP DISTRICT	ALL SPECIES	1st Sat in June-July 15	10 lbs. Heads & Tails	See Marine Area 6 map.
GRIFFIN BAY SHRIMP DISTRICT	ALL SPECIES	2nd Sat. in May-Sept. 15	10 lbs. Heads & Tails	See Marine Area 7 map.
HOOD CANAL	ALL SPECIES	Season opens 9:00 a.m. third Sat. in May; details to be announced	80 Shrimp	See Marine Area 12 map. Check the Fishing Hotline or Recreational Shellfish Emergency Regulation Hotline. No minimum size for spot shrimp.
PACIFIC OCEAN	ALL SPECIES	Year-round	10 lbs. Heads & Tails	
PORT ANGELES SHRIMP DISTRICT	ALL SPECIES	2nd Sat. in May-Sept. 15	10 lbs. Heads & Tails	See Marine Area 6 map. No minimum size for sport shrimp.
SEQUIM BAY SHRIMP DISTRICT	ALL SPECIES	CLOSED		See Marine Area 6 map.
PUGET SOUND, ALL OTHER AREAS	ALL SPECIES	2nd Sat. in Apr-Oct. 15	10 lbs. Heads & Tails	

Spot Shrimp



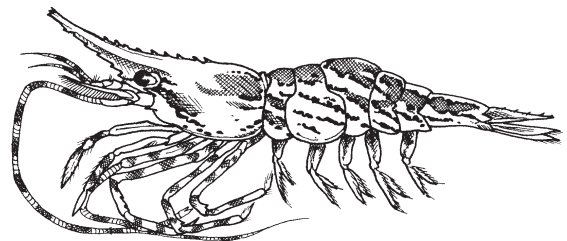
Spot shrimp (*Pandalus platyceros*) are distinguished by four white spots on the body. **All Areas, except Hood Canal and Port Angeles Harbor, have a 1-3/16" minimum size limit, measured from the base of the eyestalk to the top rear edge of the carapace.** Spot shrimp may reach 10" in total length.

Pink Shrimp



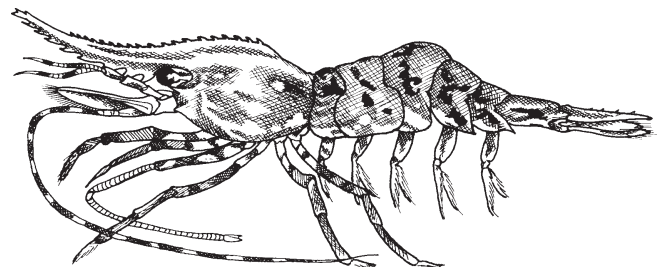
Pink shrimp (*Pandalus eous* and *P. jordani*) are small (less than 6") and uniformly pink.

Coonstripe (Dock) Shrimp



Coonstripe or dock shrimp (*Pandalus danae*) are brownish in color with brown lines and spots on the head and tail. This species may grow to 5-1/2" in length.

Coonstripe (Humpback) Shrimp



The coonstripe or humpback shrimp (*Pandalus hypsinotus*) is mottled reddish-brown with some white patches on the head and tail. This species may reach 7-1/2" in length.

These drawings are by Gae Pilon, as modified from Butler, T. H. 1980 "Shrimp of the Pacific Coast of Canada" Department of Fish and Oceans, Canada.



Statewide Gear Rules - Crab, Shrimp, and Crawfish

Caution

Sportfishing rules for crab, shrimp and crawfish are subject to change based on tribal negotiations. Check the Fishing Hotline or the Recreational Shellfish Emergency Regulations Hotline or watch your local media for potential changes.

Fishing for crab is open year-round using ring nets, star traps, collection by hand or hand dipnets, scuba, or any hand-operated instrument that will not penetrate the shell. Seasons for pot fishing are listed on page 48. One star trap, one ring net, or one pot is considered one unit of gear. The maximum number of units of gear that may be fished per person is:

Puget Sound except Hood Canal:	Four units, two for crab and two for shrimp
Hood Canal (during shrimp season):	No more than one shrimp pot and a total of two ring nets or star traps for crab
Hood Canal (remainder of year):	Two units of crab gear
Coastal waters:	Two units total
All freshwater areas:	Two units for crawfish

Every shellfish pot, ring net, or star trap left unattended in Washington waters must have a buoy that is permanently and legibly marked with the operator's first name, last name, and permanent address (telephone number is voluntary). Only one name and address may appear on a buoy.

It is illegal to pull an unattended shellfish pot, ring net, or star trap with a buoy that does not have your name on it. However, any fisher may assist the person whose name is on the buoy while he or she is pulling the pot.

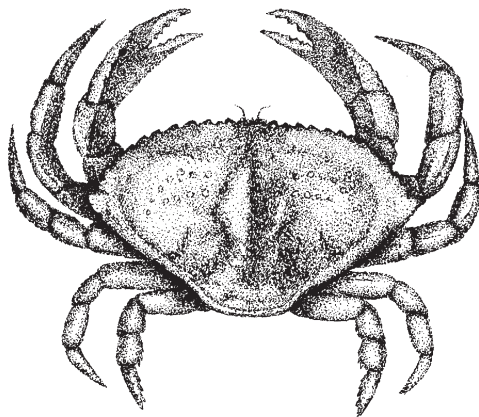
All parts of ring nets and star traps must lie flat on the sea bottom and not restrict free movement of crab until lifted. Shellfish pots must be covered by water at all times while being fished.

All crab, shrimp, and crawfish pots must be equipped with a biodegradable device consisting of either:

- (1) securing the pot lid hook or tiedown strap with a single loop of cord; or
- (2) sewing a 3" by 5" escape panel in the upper half of pot closed with cord; or
- (3) attaching the pot lid or one pot side (serving as a pot lid) with no more than three single loops of cord.

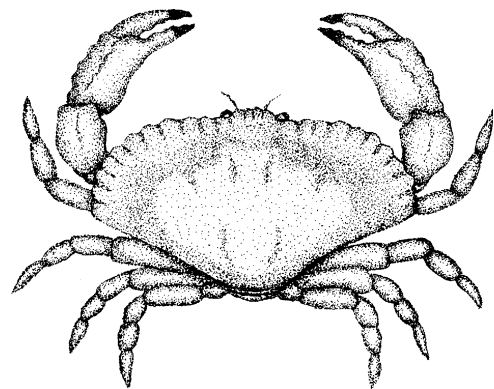
Cord used must be untreated 100% cotton or other natural fiber no larger than thread size 120 or 1/8-inch. This cord, when attached as described above, must be able to rot away and allow crab, shrimp, crawfish, and fish to escape freely if the pot is lost. All crab pots must have two 4-1/4-inch minimum inside diameter escape rings in the upper half of the pot.

Dungeness Crab



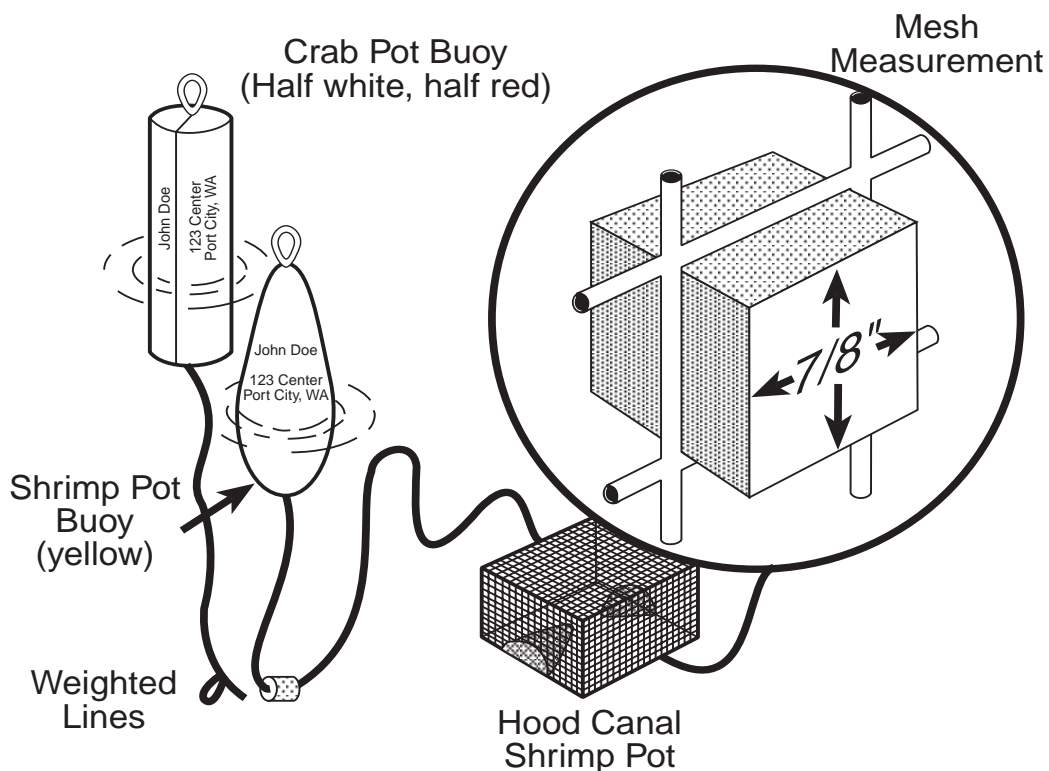
White-tipped claws, brownish shell

Red Rock Crab



Black-tipped claws, reddish shell, shell much wider than long

Gear Rules for Crab and Shrimp Only



All Marine Areas

Each unattended unit of gear must be attached to its own line and buoy or buoys. The line must be weighted sufficiently to prevent it's floating on the surface of the water. Buoys must be:

- Constructed of durable material (no bleach, antifreeze, or detergent bottles, paint cans, etc.).
- Capable of floating with five pounds of weight attached.
- Attached to the pot with a weighted, not floating, line. Floating line leads to fouled propellers and lost gear.
- Half red and half white for crab (both colors should be displayed when in floating position). Yellow for shrimp.

The personal marker flag and staff, if attached, may be any color. Shrimp pots must not exceed 10 feet in perimeter and must not exceed 18 inches in height.

Hood Canal Marine Area 12 Additional Rules

CRAB

Crab pots, star traps and ring nets may not be set or tended at night (one hour after sunset to one hour before sunrise) in Hood Canal.

LOST GEAR

Do not attempt to salvage lost shellfish gear from Hood Canal without first obtaining a permit from the Department of Fish and Wildlife Enforcement Program. Call (360) 902-2936.

SHRIMP POT REQUIREMENTS: Pots must be constructed of mesh material, except for the entrance tunnels, and must allow a 7/8" square peg to pass through each mesh without changing the shape of the mesh opening (no liners allowed). See the diagram above.

Tunnels must enter from the sides of the pot, and may be made of any size mesh material. The sum of the maximum tunnel widths must not exceed one-half the perimeter of the bottom of the pot.



Statewide Freshwater Rules

How to Use Freshwater Rules

1 Read:

The Statewide General Freshwater Rules. Determine seasons and general rules applying to game fish or food fish you intend to fish.

2 Choose:

The location you are going to fish and check that area for Special Rule listings. Special Rules are divided into four areas: Westside Rivers, Westside Lakes, Eastside Rivers and Eastside lakes. RIVERS lists rivers, streams and beaver ponds. LAKES lists lakes, ponds, and reservoirs. All COLUMBIA RIVER special rules are listed in the EASTSIDE RIVERS section. See map below for additional information.

3 If your area is listed in a Special Rules section:

Read Special Rules Instructions on bottom of page 53. If your area is NOT listed in the Special Rules then the Statewide General Freshwater Rules apply.

4 The following terms are used frequently in the Special Rules:

Catch and Release, Chumming, Daily Limit, Fly Fishing Only, Juvenile Only, Landlocked Salmon Rules, Length, Maximum Size, Minimum Size, Night Closure, Non-Buoyant Lure Restriction, Selective Gear Rules, Wild Cutthroat Release, Wild Steelhead Release. Definitions can be found on pages 10 and 11.





Statewide General Freshwater Rules



Tackle

Hook and line angling only. Barbed or barbless hooks may be used, and a hook may be single, double, or treble, but not more than one line with up to three hooks per angler.

Single pointed barbless hooks are required in areas designated as "fly fishing only" or "selective gear rules," and while fishing for STURGEON.

All fishing gear must be kept in immediate control and may not be left unattended while fishing. Rodholders may be used; the rod must be easily removed without delay; rod may be left in holder while playing the fish. Downriggers may be used if the line releases from the downrigger while playing and landing the fish.

A club or dipnet may be used to assist landing a legal fish taken by legal gear. A gaff hook may not be used.

It is unlawful to chum or broadcast any substance to attract game fish, unless specifically authorized by Special Rules.

Where use of bait is prohibited, or where lures or flies are used voluntarily, fish may be caught and released until the daily limit is retained. If any fish has swallowed the hook or is hooked in the gill, eye, or tongue, it should be kept if legal to do so.

Seasons

The following rules and seasons apply **unless listed otherwise in the Special Rules (page 55-119).**



LAKES, PONDS AND RESERVOIRS not listed in the SPECIAL RULES are open to fishing for GAME FISH (except Dolly Varden/ Bull Trout and grass carp) YEAR-ROUND.



RIVERS, STREAMS AND BEAVER PONDS not listed in the SPECIAL RULES are open to fishing for GAME FISH (except Dolly Varden/ Bull Trout and grass carp) JUNE 1- OCTOBER 31.



WILD STEELHEAD RELEASE is in effect **year-round** in all freshwater areas, unless specifically exempted in the SPECIAL RULES.



ALL FRESHWATER AREAS not listed in the SPECIAL RULES are open year-round to fishing for STURGEON, COMMON CARP, SHAD AND SMELT and CLOSED to fishing for SALMON, DOLLY VARDEN/BULL TROUT and GRASS CARP.

Unless listed otherwise in the Special Rules, freshwater areas are open 24 hours per day when open.

Sturgeon

STURGEON Catch Record Card required in Grays Harbor and Willapa Bay and Columbia-Snake River drainages, including all tributaries to these systems. Return STURGEON Catch Record Card by January 31st of the following year. **Annual STURGEON limit is 10 fish.**

Single-pointed barbless hooks and bait are required to fish for STURGEON. Immediately release any STURGEON not to be retained. **STURGEON fishing is not allowed at night.**

In the field, it is unlawful to possess any STURGEON from which the head or tail have been removed, and eggs must be retained with carcass of fish from which they came.

TAGGED STURGEON: Do not remove tags from fish not of legal size or that will not be retained, but record: tag number and color, date and location of catch, fish length, your name and address. If fish is retained, remove tag and send with above information to WDFW Columbia River office.

For STURGEON RULES in the Columbia and Snake River tributaries above Bonneville Dam, see rules for adjoining mainstem waters.

Special Rules Instructions

The Special Rules sections list all freshwater areas where the Statewide General Freshwater Rules have been modified.

Statewide rules remain in effect throughout the Special Rules section, unless otherwise specified.

For all game fish and SALMON the Special Rules show all of the fishing opportunity for each area listed.

In the special rules sections **Statewide rules** means the statewide rules apply for minimum size and daily limit. The terms **All Game Fish** and **Other Game Fish** include the Game Fish species on page 9, except DOLLY VARDEN/BULL TROUT and GRASS CARP.

The term TROUT includes: BROWN, CUTTHROAT, RAINBOW, LAKE, GOLDEN and EASTERN BROOK TROUT; KOKANEE; LANDLOCKED ATLANTIC, COHO, AND CHINOOK SALMON; AND STEELHEAD.

County references after lakes or streams are there to make it easier to locate the waters listed, or to differentiate between two places with the same name. They do not mean that the rules apply only to the portion of water in that county.

References in the Special Rules to "internal combustion engines prohibited" or "use of motors prohibited" refer to rules you must follow when fishing is your primary activity.

Wild STEELHEAD may only be kept where specifically authorized in the Special Rules.

For SMELT, COMMON CARP, SHAD, and STURGEON, the Statewide Rules apply unless one of these four species is listed in the Special Rules.

In the Special Rules, all seasons for named lakes in Grant and Adams counties apply to inlet and outlet streams. In Grant, Adams, Franklin, Okanogan and Douglas counties, you may fish up to the base of all man-made dams or other obstructions, (in listed and unlisted areas), except Zosel Dam.

An "open" listing does not authorize anglers to trespass on private property or reservation lands. Please respect reservation boundaries and contact the affected tribe before entering reservation lands or waters.



Lakes with this icon have lake access areas.






Statewide General Freshwater Rules

Game Fish

Possession Limit for Game Fish is 2 Daily Limits in any form.

SPECIES	MIN. SIZE	DAILY LIMIT	ADDITIONAL RULES
BASS	None	5	No more than 3 over 15". May be caught, retained, and released alive from a livewell until a daily limit is in possession.
TIGER MUSKELLUNGE (MUSKY)	36"	1	
WALLEYE	18"	5	No more than 1 over 24" in length. May be caught, retained, and released alive from a livewell until a daily limit is in possession.
WHITEFISH	None	15	
BURBOT (FRESHWATER LING)	None	5	Set lines with not more than 10 hooks may be used for BURBOT where listed in the Special Rules. Set lines must be clearly identified with the angler's name and address.
CHANNEL CATFISH	12"	5	No more than 1 over 24". Minimum size and daily limit applies only in lakes, ponds and reservoirs.
CRAPPIE, GRAYLING, NORTHERN PIKE, NORTHERN SQUAWFISH, PEAMOUTH CHUB, PERCH, SUCKERS, SUNFISH, CATFISH (other than channel)	None	No limit	
BULLFROGS	None	No limit	Hunting license is required. May be taken by angling, hand-dip netting, spearing (gigging) or with bow-and-arrow.
TROUT	The combined daily limit for an angler that fishes in both rivers and lakes on the same day is 5 TROUT. In the combined daily limit only 2 TROUT may be from rivers, except as provided for EASTERN BROOK TROUT.		
RIVERS, STREAMS & BEAVER PONDS:			
Brown Trout	Cutthroat Trout	8"	2
Rainbow Trout	Lake Trout	LAKES, PONDS & RESERVOIRS:	
Golden Trout	Kokanee		
Landlocked Atlantic, Chinook, and Coho Salmon		None	5
EASTERN BROOK TROUT		None	5
STEELHEAD	20"	2	No more than 2 of the TROUT combined daily limit for rivers and lakes may be STEELHEAD. Annual limit 30. Steelhead may be caught and released until the daily limit is retained.
<div style="border: 1px solid blue; border-radius: 15px; padding: 10px; display: inline-block;"> <p>WILD STEELHEAD RELEASE is required year-round in freshwater areas, unless specifically exempted in the Special Rules.</p> </div>			
DOLLY VARDEN/BULL TROUT			When open under the special rules, count as part of the TROUT combined daily limit for rivers and lakes.



Food Fish

SPECIES	MIN. SIZE	DAILY LIMIT	ADDITIONAL RULES/POSSESSION LIMITS
COMMON CARP, SHAD	None	No limit	Possession limit - No limit. COMMON CARP may also be taken by spear or bow-and-arrow.
SALMON			Possession limit - 2 daily limits in fresh form. An additional 40 pounds of SALMON may be possessed in frozen or processed form. You may not continue to fish for salmon once the adult portion of the daily limit is retained. ATLANTIC SALMON may be retained during any open trout or salmon fishery. There is no size limit or daily limit for ATLANTIC SALMON.
SMELT	None	10 lbs. (see note)	Possession limit - 1 daily limit in fresh form. Additional SMELT may be possessed in a frozen or processed form. All SMELT must be kept until the limit is reached. SMELT may be taken by dip net. Note: Daily limit is 10 lbs. in the aggregate with herring, sardines, sandlance and anchovies.
STURGEON	42"	1	Maximum size 60". Possession limit - 2 daily limits. Annual limit 10.
See Special Rules for waters upstream of Bonneville Dam.			



Special Rules - Westside Rivers



WATER	SPECIES	SEASON	MIN. SIZE	DAILY LIMIT	ADDITIONAL RULES
ABERNATHY CREEK (Cowlitz Co.) from mouth (Hwy. 4 Bridge) to Abernathy Falls	TROUT Other Game Fish	June 1-Mar. 15 June 1-Mar. 15	12"	2 Statewide rules	Wild CUTTHROAT release. CLOSED to fishing for STEELHEAD June 1-Oct. 31. CLOSED WATERS - from posted markers 500' below salmon hatchery upstream to Abernathy Falls.
ALDER CREEK (Cowlitz Co.)		CLOSED WATERS			
BAKER RIVER (Skagit Co.)		CLOSED WATERS - from mouth to Baker River fish barrier dam			June 1-Aug. 31.
BARNABY SLOUGH (Skagit Co.)		CLOSED WATERS			
BEAR RIVER (Pacific Co.) from mouth (Hwy. 101 Bridge) to Lime Quarry Rd. (approximately 2 river miles)	TROUT Other Game Fish	June 1-Feb. 28 June 1-Feb. 28	14"	2 Statewide rules	ALL SPECIES - single point barbless hooks required July 1-Jan. 31.
	SALMON	July 1-Jan. 31	12"	6	SALMON - no more than 2 adults. Wild COHO release. Single point barbless hooks required.
from Lime Quarry Rd. upstream	TROUT Other Game Fish	June 1-Feb. 28 June 1-Feb. 28	14"	2 Statewide rules	
BEAVER CREEK (Thurston Co.)					See Black River.
BEAVER CREEK (tributary to Elochoman River) (Wahkiakum Co.)		CLOSED WATERS			
BEAVER PONDS in Kitsap Co., and those ponds in Mason Co. on Tahuya Peninsula west of Belfair-Bremerton Hwy. (SR3)	TROUT Other Game Fish	Last Sat. in Apr.-Oct. 31 Last Sat. in Apr.-Oct. 31	None	2 Statewide rules	
BERRY CREEK (tributary to Nisqually River) (Lewis Co.)	All Game Fish	June 1-Oct. 31		Statewide rules	Selective gear rules.
BIG BEAR CREEK (tributary of Sammamish River) (Snohomish/King Co.)		CLOSED WATERS			
BIG BEAVER CREEK (Whatcom Co.) from Ross Lake upstream including tributary streams, and beaver ponds that are tributaries to Big Beaver Creek	All Game Fish	July 1-Oct. 31			Catch-and-release, selective gear rules.
					CLOSED WATERS - from closed water markers on Ross Lake upstream 1/4 mile.
BIG BEEF CREEK (Kitsap Co.)	TROUT Other Game Fish	June 1-Oct. 31 June 1-Oct. 31	8"	2 Statewide rules	CLOSED to fishing for CUTTHROAT TROUT.
BIG QUILCENE RIVER					See Quilcene River.
BIG RIVER (Clallam Co.)	TROUT Other Game Fish	June 1-Feb. 28 June 1-Feb. 28	14"	2 Statewide rules	Wild STEELHEAD may be retained Dec. 1- Feb. 28.
BLACK RIVER (Thurston Co.) from mouth to Black Lake and all tributaries west of I-5 including Waddell Creek, Mima Creek, Dempsey Creek, and Blooms Ditch	TROUT Other Game Fish	June 1-Oct. 31 June 1-Oct. 31	12"	2 Statewide rules	ALL SPECIES - selective gear rules. Wild CUTTHROAT release.
Black River tributaries Beaver Creek and Salmon Creek	TROUT Other Game Fish	June 1-Oct. 31 June 1-Oct. 31	12"	2 Statewide rules	ALL SPECIES - selective gear rules.
BLOOMS DITCH					See Black River.
BLUE CREEK (Lewis Co.)		CLOSED WATERS - from mouth to Spencer Rd.			
BOGACHIEL RIVER (Clallam Co.) from mouth to Hwy. 101 Bridge	TROUT Other Game Fish	June 1-Apr. 30 June 1-Apr. 30	14"	2 Statewide rules	TROUT - 1 wild STEELHEAD per day may be retained Dec. 1-Apr. 30.
	SALMON	July 1-Nov. 30	12"	6	SALMON - no more than 2 adults. In addition to the rules listed above, each angler may take only 5 wild STEELHEAD from the Quillayute River System yearly (May 1-Apr. 30). The Quillayute River System means the Bogachiel, Calawah, Dickey, Sol Duc and Quillayute Rivers.
from Hwy. 101 Bridge to National Park boundary	TROUT Other Game Fish	June 1-Apr. 30 June 1-Apr. 30	14"	2 Statewide rules	ALL SPECIES - selective gear rules Dec. 1-Apr. 30.





Special Rules - Westside Rivers



WATER	SPECIES	SEASON	MIN. SIZE	DAILY LIMIT	ADDITIONAL RULES
BOUNDARY CREEK (Lyre River) (Clallam Co.)		CLOSED WATERS			
BOXLEY CREEK (North Bend) (King Co.)		CLOSED WATERS - from mouth to falls (located approximately River Mile 0.9).			
BURLEY CREEK (Kitsap Co.)	TROUT Other Game Fish	June 1-Feb. 28 June 1-Feb. 28	14"	2 Statewide rules	
BUTTER CREEK (Lewis Co.)	TROUT Other Game Fish	June 1-Oct. 31 June 1-Oct. 31	10"	2 Statewide rules	ALL SPECIES - selective gear rules.
CALAWAH RIVER (Clallam Co.) from mouth to Hwy. 101 Bridge	TROUT Other Game Fish	June 1-Apr. 30 June 1-Apr. 30	14"	2 Statewide rules	TROUT - 1 wild STEELHEAD per day may be retained Dec. 1-Apr. 30.
	SALMON	July 1-Nov. 30	12"	6	SALMON - no more than 2 adults.
	In addition to the rules listed above, each angler may take only 5 wild STEELHEAD from the Quillayute River System yearly (May 1-Apr. 30). The Quillayute River System means the Bogachiel, Calawah, Dickey, Sol Duc and Quillayute Rivers.				
from Hwy. 101 Bridge to forks	TROUT Other Game Fish	June 1-Apr. 30 June 1-Apr. 30	14"	2 Statewide rules	ALL SPECIES - selective gear rules Dec. 1-Feb. 28.
South Fork, from mouth to National Park boundary	TROUT Other Game Fish	June 1-Feb. 28 June 1-Feb. 28	14"	2 Statewide rules	ALL SPECIES - selective gear rules Dec. 1-Feb. 28.
CAMPBELL CREEK (Mason Co.)		CLOSED WATERS			
CANYON CREEK (Clark Co.)	TROUT Other Game Fish	June 1-Oct. 31 June 1-Oct. 31	8"	5 Statewide rules	
CANYON CREEK (Mason Co.)		CLOSED WATERS			
CANYON CREEK (South Fork Stillaguamish River) (Snohomish Co.) mouth to forks	TROUT Other Game Fish	June 1-Feb. 28 June 1-Feb. 28	14"	2 Statewide rules	Wild STEELHEAD may be retained Dec. 1-Feb. 28.
CARBON RIVER (Pierce Co.) from mouth to Voight Creek	TROUT Other Game Fish	June 1-Mar. 31 June 1-Mar. 31	14"	2 Statewide rules	Wild STEELHEAD may be retained Dec. 1-Jan. 31.
	SALMON	Sept. 1-Nov. 30	12"	6	SALMON - no more than 4 adults, but only 2 CHINOOK over 24". Release all CHUM SALMON.
from mouth of Voight Creek to Hwy. 162 Bridge	TROUT Other Game Fish	June 1-Mar. 31 June 1-Mar. 31	14"	2 Statewide rules	Wild STEELHEAD may be retained Dec. 1-Jan. 31.
CASCADE RIVER (Skagit Co.) from mouth to Rockport-Cascade Road Bridge	TROUT Dolly Varden/bull trout Other Game Fish	Oct. 1-Feb. 28 Oct. 1-Feb. 28 Oct. 1-Feb. 28	14" 20"	2 Statewide rules	DOLLY VARDEN/BULL TROUT - may be retained as part of TROUT daily limit. Wild STEELHEAD may be retained Dec. 1-Feb. 28.
	SALMON	Oct. 1-Nov. 30	12"	2	Wild COHO release.
from Rockport-Cascade Road Bridge upstream	TROUT Dolly Varden/bull trout Other Game Fish	June 1-Feb. 28 June 1-Feb. 28 June 1-Feb. 28	14" 20"	2 Statewide rules	DOLLY VARDEN/BULL TROUT - may be retained as part of TROUT daily limit. Wild STEELHEAD may be retained Dec. 1-Feb. 28.
CEDAR CREEK (tributary of North Fork Lewis) (Clark Co.) from mouth to Chelatchie Creek	TROUT Other Game Fish	June 1-Mar. 15 June 1-Mar. 15	12"	2 Statewide rules	Wild CUTTHROAT release.
CEDAR CREEK (Jefferson Co.)	TROUT Other Game Fish	June 1-Feb. 28 June 1-Feb. 28	14"	2 Statewide rules	Wild STEELHEAD may be retained Dec. 1-Feb. 28.
CEDAR RIVER (King Co.)		CLOSED WATERS			



Special Rules - Westside Rivers



WATER	SPECIES	SEASON	MIN. SIZE	DAILY LIMIT	ADDITIONAL RULES
CHAMBERS CREEK ESTUARY (Pierce Co.) downstream of markers 400' below the Boise-Cascade Dam (near West Tacoma Mill)	All Game Fish	June 1-Oct. 31	Statewide rules		
	SALMON	July 1-Nov. 15	12"	6	SALMON - no more than 2 adults.
CHEHALIS RIVER (Grays Harbor Co.) from mouth to Porter Bridge	TROUT Other Game Fish	June 1-Apr. 15 June 1-Apr. 15	12"	2 Statewide rules	ALL SPECIES - single point barbless hooks required Oct. 1-Oct. 31. Wild CUTTHROAT release.
	SALMON	May 16-July 15 Sept. 16-Sept. 30	12"	6 6	SALMON - no more than 2 adults. SALMON - no more than 1 adult. Release all CHUM. Wild COHO release. Open only from Fuller Bridge to Porter Bridge.
		Oct. 1-Oct. 31			SALMON - no more than 1 adult. Release all CHINOOK AND CHUM. Wild COHO release. Single point barbless hooks required.
	STURGEON	Year-round	42"	1	Fishing for STURGEON allowed 24- hours a day. Maximum size 60".
from Porter Bridge to high bridge on Weyerhaeuser 1000 line approximately 400 yards downstream of Roger Creek	TROUT Other Game Fish	June 1-Apr. 15 June 1-Apr. 15	12"	2 Statewide rules	Wild CUTTHROAT release. ALL SPECIES - single point barbless hooks required Sept. 16-Oct. 31.
	SALMON	May 16-July 15 Sept. 16-Oct. 31	12"	6 6	SALMON - no more than 2 adults. SALMON - no more than 1 adult. Release all CHUM. Wild COHO release. Single point barbless hooks required.
CHEHALIS RIVER, SOUTH FORK (Lewis Co.) from mouth to Hwy. bridge at Boistfort	TROUT Other Game Fish	June 1-Apr. 15 June 1-Apr. 15	14"	2 Statewide rules	
CHIMACUM CREEK (Jefferson Co.) from mouth to Ness's Corner Rd.	TROUT Other Game Fish	June 1-Aug. 31 June 1-Aug. 31	14"	2 Statewide rules	
	TROUT Other Game Fish	June 1-Oct. 31 June 1-Oct. 31	14"	2 Statewide rules	
CISPUS RIVER (Lewis Co.) from mouth to North Fork	All Game Fish STEELHEAD	June 1-Oct. 31 Nov. 1-May 31	Statewide rules 20"	2	STEELHEAD only.
CISPUS RIVER, NORTH FORK (Lewis Co.)	TROUT Other Game Fish	June 1-Oct. 31 June 1-Oct. 31	8"	2 Statewide rules	TROUT - no more than 1 over 12".
CLALLAM RIVER (Clallam Co.)	TROUT Other Game Fish	June 1-Feb. 28 June 1-Feb. 28	14"	2 Statewide rules	
CLEARWATER RIVER (Jefferson Co.) from mouth to Snahapish River	TROUT Other Game Fish	June 1-Apr. 15 June 1-Apr. 15	14"	2 Statewide rules	TROUT - 1 Wild STEELHEAD per day may be retained Dec. 1-Apr. 15.
	SALMON	Sept. 1-Nov. 30	12"	6	SALMON - no more than 2 adults. Release all adult COHO. Single point barbless hooks required.
from Snahapish River upstream	In addition to the above regulations, each angler may take only 2 Wild STEELHEAD from the Clearwater River System yearly (May 1-Apr. 30).				
	TROUT Other Game Fish	June 1-Oct. 31 June 1-Oct. 31	14"	2 Statewide rules	



Special Rules - Westside Rivers



WATER	SPECIES	SEASON	MIN. SIZE	DAILY LIMIT	ADDITIONAL RULES
CLOQUALLUM CREEK (Grays Harbor Co.) from mouth to Hwy. 8 Bridge	TROUT	June 1-Mar. 31	12"	2	Wild CUTTHROAT release.
	Other Game Fish	June 1-Mar. 31	Statewide rules		
from Hwy. 8 Bridge to the 2nd Bridge on Cloquallum Rd.	TROUT	June 1-Feb. 28	12"	2	Wild CUTTHROAT release.
	Other Game Fish	June 1-Feb. 28	Statewide rules		
CLOUGH CREEK (North Bend) (King Co.)		CLOSED WATERS			
CLOVER CREEK (Pierce Co.) within boundaries of McChord Air Force Base	TROUT	June 1-Oct. 31	12"	2	ALL SPECIES - selective gear rules.
	Other Game Fish	June 1-Oct. 31	Statewide rules		
COAL CREEK (Cowlitz Co.) from mouth to 400' below falls	TROUT	June 1-Feb. 28	14"	2	Wild CUTTHROAT release.
	Other Game Fish	June 1-Feb. 28	Statewide rules		
COAL CREEK (tributary of Lake Washington) (King Co.)		CLOSED WATERS			
COAL CREEK (near Snoqualmie) (King Co.) from mouth to Hwy. I-90	TROUT	Last Sat. in Apr.-Oct. 31	None	2	Juveniles only (under 15 years old).
	Other Game Fish	Last Sat. in Apr.-Oct. 31	Statewide rules		
COLUMBIA RIVER					See Special Rules Eastside Rivers.
CONNELLY CREEK and all tributaries (Lewis Co.)		CLOSED WATERS - from 400' below the city of Morton dam upstream.			
COPALIS RIVER (Grays Harbor Co.) from mouth to Carlisle Bridge	TROUT	June 1-Feb. 28	14"	2	Statewide rules
	Other Game Fish	June 1-Feb. 28	Statewide rules		
from Carlisle Bridge upstream	SALMON	July 1-Jan. 31	12"	6	SALMON - no more than 2 adults.
	TROUT	June 1-Feb. 28	14"	2	
	Other Game Fish	June 1-Feb. 28	Statewide rules		
COUGAR CREEK (tributary to Yale Reservoir) (Cowlitz Co.)	All Game Fish	June 1-Aug. 31	Statewide rules		
COULTER CREEK (Kitsap/Mason Co.)	TROUT	June 1-Oct. 31	14"	2	Statewide rules
	Other Game Fish	June 1-Oct. 31	Statewide rules		
COWEEMAN RIVER (Cowlitz Co.) from mouth to Mulholland Creek	TROUT	June 1-Mar. 15	12"	2	Wild CUTTHROAT release.
	Other Game Fish	June 1-Mar. 15	Statewide rules		
COWLITZ RIVER (Cowlitz/Lewis Co.) from boundary markers at mouth to barrier dam	TROUT	June 1-Mar. 31	12"	5	TROUT - no more than 2 over 20". Wild CUTTHROAT release. In addition, all STEELHEAD with missing right ventral fin must be released. STEELHEAD only. All STEELHEAD with missing right ventral fin must be released.
	Other Game Fish	June 1-Mar. 31	Statewide rules		
	STEELHEAD	Apr. 1-May 31	20"	2	
	SALMON	Jan. 1-Apr. 30	12"	6	SALMON - no more than 2 adults. Wild COHO release. Release all CHUM.
<p>Additional rules for Mill Creek to Barrier Dam upstream from a line from Mill Creek to a boundary marker on the opposite shore. (1) CLOSED WATERS - from Barrier Dam downstream 400'. (2) ALL SPECIES - night closure and non-buoyant lure restriction Apr. 1-Oct. 31. (3) Fishing from boats prohibited at all times. (4) Fishing from south side of river is prohibited for ALL SPECIES May 1-June 15 and for STEELHEAD Sept. 16-Oct. 15. (5) Hours of access to this area are 4:00 a.m.-10:00 p.m. daily.</p>					
from upstream boundary of Lake Scanewa (Cowlitz Falls Reservoir) to the confluence of Muddy Fork and Ohanapechosh Rivers	All Game Fish	Year-round	Statewide rules		SALMON - no more than 2 adults.
	SALMON	Year-round	8"	6	



COLOR COORDINATING YOUR RIG
MAY NOT GET YOU ANY EXTRA BITES.

1850 Tye Gran Sport
with color-matched
150HP Evinrude motor.



BUT IT'LL SURE GET YOU LOTS OF EXTRA LOOKS.

Nothing makes quite an impression like a stylishly matched boat, motor, truck and trailer. And Lund is making it easier than ever to drive away with a rig that's in a class by itself, whether it's on the road or in the water.

Stop by your local Lund dealer or call for your free catalog and take a look at what kind of a package we can put together for you. Five colors — garnet red, navy blue, jewel green, and Tye Signature colors dark cranberry and autumnwood, all with sand accents —

were chosen to identically match or attractively complement most trucks and sport utilities. Available on all Lund Tye and Pro-V Series boats, our color-coordinated packages feature high-performance Johnson/Evinrude motors with color-matching graphics for the sharpest boat and motor combinations in the industry. Look at it this way: If you own a Lund, you're sure to outfish any other boat. So you might as well look the part. Call 218-385-2235 and get ready for lots and lots of attention.

LUND
EVINRUDE 
OUTBOARDS



1750 Tye Gran Sport with
color-matched 115HP Johnson motor.

Selected Washington Game Fish



Rainbow Trout

Body color is variable and may be silvery in lakes and reservoirs. It has a red to pink streak on its side and irregular spotting. There are no teeth on the back of the tongue.



Steelhead (Female)

Steelhead are ocean-run rainbow which run in both summer and winter seasons, returning after one to three years at sea.



Cutthroat Trout

Body color is variable. The maxillary (upper jaw bone) usually extends beyond the margin of the eye. The hyoid teeth are behind the tongue. There may be a red or orange slash on the underside of the jaw. Spotting is more closely grouped toward the tail. Sea-run coastal cutthroat return in fall after one year in an estuary.



Brown Trout

This trout's back is brown or olive with large spots. Sides are light brown to yellowish with large dark spots surrounded by halos of blue-gray. The tail has few spots.



Golden Trout

Coloration is brilliant and distinct with a green back and gold-toned sides. There are a few spots below mid-point of the body and white tips on the dorsal, anal and pelvic fins. Parr marks show on the side of the body.



Brook Trout

Dark green or blue with white belly, it's upper body and dorsal fin have wormlike markings. It's sides have yellow and pink spots with blue rings. The lower fins are white-tipped and the tail is square.



Lake Trout (Mackinaw)

Dark gray or gray green above with a light gray to white belly. Colored spots are absent, fins have small white borders, and the tail is forked. It inhabits large, deep lakes.



Dolly Varden/Bull Trout

This fish is olive green to brown above and on the sides with no wormlike markings. There are cream or crimson spots. The tail is slightly forked. Dolly Varden are a sea-run version, more silvery in color, and spend one year in an estuary. Bull trout are found in Eastern and Western Washington, usually in larger reservoirs.



Kokanee (Silver Trout)

It's back is greenish blue to silver with faint speckling. The sides and belly are silvery with no distinct spotting. When kokanee spawn in fall, their sides turn red to scarlet. The inside of the mouth is white, not black as in some salmon.



Whitefish

Coloration is light grayish-blue on black with silvery sides and a dull, whitish belly. It has large scales, and a small mouth without teeth.

Selected Washington Game Fish



Largemouth Bass

This bass is dark green on the back and sides, with a dark, horizontal band along its sides. The belly is white. The large jaw, when closed, extends behind the eye.



Smallmouth Bass

This bass is dark olive to brown on the back, with a white belly. The sides are bronze and have dark vertical bands. The small jaw does not extend behind the eyes.



Bluegill

The bluegill is olive green to bluish with a blue and orange lower body. It has vertical bars on each side and solid black gill opercular lobes.



Walleye

Coloration is black to brown on a whitish background. The lower portion of the tail fin is also whitish. It has a dark spot on the first dorsal fin, but no strong cross bars on the sides. The teeth are elongated.



Yellow Perch

This perch has a greenish to yellow body, a white belly, and vertical dark crossbars on each side. There are no prominent teeth.



Crappie

The body is silvery, with dark spots. The fins have dark bands. White crappie may have vertical bars on the sides.



Bullhead

The body is darkish-black to brown. It's head is not as flat as a channel catfish. The cat-like barbels on it's mouth are brown or yellow. The skin has no scales, there are no spots on the side, and the tail is not forked.



Channel Catfish

The body goes from blackish to silvery to white on the sides. There may be some small irregular spots on the sides. It's skin lacks scales. It has cat-like black barbels on the mouth and jaw, a flat head and forked tail.

GAME FISH AND WILDBIRD POSTER/PRINTS AVAILABLE

Illustrations on these two pages are taken from game fish posters/prints which measure 2' x 3'. The color is magnificent and they're 100% scientifically accurate. Perfect for your office or den, or as a thoughtful gift. Prices are \$9.95-\$14.95, plus \$3.50 for shipping and handling.

Poster/Prints Available:

Trout, Salmon, and Char • Western Game Fish
Warmwater Game Fish • Freshwater Bass and more.
Winter and Summer Wildbirds • Birds of Prey • Hummers
Call or write for a free catalog:
Windsor Publications, Inc.
1000 S. Bertelsen Road #14
Eugene, Oregon 97402
1-800-635-4194



Special Rules - Westside Rivers

WATER	SPECIES	SEASON	MIN. SIZE	DAILY LIMIT	ADDITIONAL RULES
COWLITZ RIVER, Clear Fork and Muddy Fork (Lewis Co.)	TROUT	June 1-Oct. 31	8"	5	TROUT - no more than 1 over 12". Statewide rules
	Other Game Fish	June 1-Oct. 31			
CRANBERRY CREEK (Mason Co.)	CLOSED WATERS - from mouth to Lake Limerick.				
CURLEY CREEK (Kitsap Co.)	TROUT	June 1-Feb. 28	14"	2	Statewide rules
	Other Game Fish	June 1-Feb. 28			
DAKOTA CREEK (Whatcom Co.) from mouth to Giles Rd. Bridge	All Game Fish	June 1-Oct. 31			Statewide rules
	SALMON	Oct. 1-Dec. 31	12"	6	SALMON - no more than 2 adults. Creek mouth defined as line from outermost headland on south bank to house at 1285 Runge Ave., Blaine, WA (1/4 mile downstream of Blaine Rd. Bridge).
DEEP CREEK (Clallam Co.)	CLOSED WATERS				
DEEP RIVER (Wahkiakum Co.) from mouth to town bridge	TROUT	Year-round	14"	2	Wild CUTTHROAT release. Statewide rules
	Other Game Fish	Year-round			
	SALMON	Aug. 1-Dec. 31	14"	6	SALMON - no more than 2 adults.
from town bridge upstream	TROUT	Year-round	14"		Statewide rules
Other Game Fish	Year-round				
DEER CREEK and LITTLE DEER CREEK (tributaries to North Fork Stillaguamish) (Skagit Co.)	CLOSED WATERS				
DEER CREEK (Mason Co.)	CLOSED WATERS				
DEMPSEY CREEK	See Black River.				
DESCHUTES RIVER (Thurston Co.) downstream of lowest Tumwater Falls fish ladder	See Capitol Lake.				
from the Old Hwy 99 Bridge on Capitol Blvd. in Tumwater upstream to the Henderson Blvd. Bridge near Pioneer Park	TROUT	June 1-Mar. 31	14"	2	Statewide rules
	Other Game Fish	June 1-Mar. 31			
SALMON	July 1-Nov. 30	12"	6	SALMON - no more than 2 adults. Release all COHO.	
ALL SPECIES - night closure and non-buoyant lure restriction Aug. 1-Nov. 30. CLOSED WATERS - from 400' below lowest Tumwater Falls fish ladder to the Old Hwy. 99 Bridge on Capitol Blvd. in Tumwater.					
from the Henderson Blvd. Bridge near Pioneer Park upstream	STEELHEAD	June 1-Mar. 31	20"	2	Selective gear rules. Catch-and-release and selective gear rules.
	Other Game Fish	June 1-Mar. 31			
SALMON	July 1-Nov. 30	12"	6	SALMON - no more than 2 adults. Selective gear rules. Release all COHO.	
DEWATTO RIVER (Mason Co.) from mouth to Dewatto-Holly Rd. Bridge	TROUT	June 1-Feb. 28	12"	2	Wild CUTTHROAT release. Statewide rules
	Other Game Fish	June 1-Feb. 28			
SALMON	Sept. 16-Oct. 31	12"	2	COHO SALMON only.	
from Dewatto-Holly Rd. Bridge to bridge on Bear Creek-Dewatto Rd.	TROUT	June 1-Feb. 28	12"	2	Wild CUTTHROAT release. Statewide rules
Other Game Fish	June 1-Feb. 28				
from Bear Creek-Dewatto Rd. Bridge upstream	TROUT	June 1-Oct. 31	12"	2	Wild CUTTHROAT release. Statewide rules
Other Game Fish	June 1-Oct. 31				
DICKEY RIVER (Clallam Co.) and all forks from mouth to East Fork Dickey River including Olympic Nat. Park	TROUT	June 1-Apr. 30	14"	2	TROUT - 1 wild STEELHEAD per day may be retained Dec. 1-Apr. 30. Statewide rules
	Other Game Fish	June 1-Apr. 30			
(continued on next page)	SALMON	July 1-Nov. 30	12"	2	SALMON - no more than 2 adults.

Special Rules - Westside Rivers



WATER	SPECIES	SEASON	MIN. SIZE	DAILY LIMIT	ADDITIONAL RULES
DICKEY RIVER (Clallam Co.) and all forks (cont.)					In addition to the above rules, each angler may take only 5 wild STEELHEAD from the Quillayute River System yearly (May 1-Apr. 30). The Quillayute River System means the Bogachiel, Calawah, Dickey, Sol Duc and Quillayute Rivers.
from East Fork Dickey River upstream (all forks)	TROUT Other Game Fish	June 1-Apr. 30 June 1-Apr. 30	14"	2 Statewide rules	TROUT - 1 wild STEELHEAD per day may be retained Dec. 1-Apr. 30.
DOSEWALLIPS RIVER (Jefferson Co.)					
from mouth to Hwy. 101 Bridge	TROUT Other Game Fish	June 1-Feb. 28 June 1-Feb. 28	12"	2 Statewide rules	Wild CUTTHROAT release.
	SALMON	Nov. 1-Dec. 15	12"	2	CHUM SALMON only.
from Hwy. 101 Bridge to Olympic National Park boundary about 3/4 mile downstream of falls	TROUT Other Game Fish	June 1-Feb. 28 June 1-Feb. 28	12"	2 Statewide rules	Wild CUTTHROAT release.
DUCKABUSH RIVER (Jefferson Co.)					
from mouth to Mason Co. PUD #1 overhead electrical distribution line	TROUT Other Game Fish	June 1-Feb. 28 June 1-Feb. 28	12"	2 Statewide rules	Wild CUTTHROAT release.
	SALMON	Nov. 1-Dec. 15	12"	2	CHUM SALMON only.
from Mason Co. PUD #1 overhead electrical distribution line to the Olympic National Park boundary	TROUT Other Game Fish	June 1-Feb. 28 June 1-Feb. 28	12"	2 Statewide rules	Wild CUTTHROAT release.
DUNGENESS RIVER (Clallam Co.)					
from mouth to hatchery intake pipe at RM 11.3	TROUT Other Game Fish	Oct. 16-Feb. 28 Oct. 16-Feb. 28	14"	2 Statewide rules	
	SALMON	Oct. 16-Nov. 30	12"	2	COHO SALMON only.
from the hatchery intake pipe at RM 11.3 to Gold Creek	TROUT Other Game Fish	Oct. 16-Feb. 28 Oct. 16-Feb. 28	14"	2 Statewide rules	
	CLOSED WATERS - from the forks at Dungeness Forks Campground to Gold Creek.				
from Gold Creek upstream	TROUT Other Game Fish	June 1-Oct. 31 June 1-Oct. 31	14"	2 Statewide rules	
DUWAMISH RIVER					See Green River.
EAST TWIN RIVER (Clallam Co.)	TROUT Other Game Fish	June 1-Feb. 28 June 1-Feb. 28	14"	2 Statewide rules	
ELK RIVER (Grays Harbor Co.)	TROUT Other Game Fish	June 1-Feb. 28 June 1-Feb. 28	12"	2 Statewide rules	Wild CUTTHROAT release.
ELOCHOMAN RIVER (Wahkiakum Co.)					
from mouth to West Fork	TROUT Other Game Fish	June 1-Mar. 15 June 1-Mar. 15	12"	5 Statewide rules	TROUT - no more than 2 over 20". Wild CUTTHROAT release.
	ALL SPECIES - night closure and non-buoyant lure restriction Sept. 1-Oct. 31. CLOSED WATERS - from WDFW temporary rack downstream to Foster (Risk) Rd. Bridge while rack is installed in river; from a point 50' above to 100' below the outlet pipes from the most downstream Elochoman Hatchery rearing pond and extending 30' out from the south bank of the river; from 100' above the upper hatchery rack downstream to the Elochoman Hatchery Bridge located 400' below the upper hatchery rack; from West Fork upstream.				
ELWHA RIVER (Clallam Co.)					
from mouth to Aldwell Lake Dam	TROUT Other Game Fish	June 1-Feb. 28 June 1-Feb. 28	14"	2 Statewide rules	Fishing from any floating device prohibited.
	SALMON	Oct. 1-Nov. 15	12"	6	SALMON - COHO only, no more than 4 adults.

(continued on next page)





Special Rules - Westside Rivers



WATER	SPECIES	SEASON	MIN. SIZE	DAILY LIMIT	ADDITIONAL RULES
ELWHA RIVER (Clallam Co.) (cont.)	CLOSED WATERS - from 200' downstream of the south spillway on Aldwell Lake Dam to Aldwell Dam; from approximately 50 yards upstream to 50 yards downstream of Elwha Tribal Hatchery outfall as posted.				
from Lake Aldwell to 400' below spillway at Lake Mills Dam, including all tributaries except Indian Creek	TROUT Other Game Fish	June 1-Oct. 31 June 1-Oct. 31	12"	2 Statewide rules	ALL SPECIES - selective gear rules.
FISHER SLOUGH (Skagit Co.)					
from mouth to Hwy. 530 Bridge	TROUT Other Game Fish	Year-round Year-round	14"	2 Statewide rules	Wild STEELHEAD may be retained Dec. 1-Feb. 28.
from Hwy. 530 Bridge upstream	TROUT Other Game Fish	June 1-Oct. 31 June 1-Oct. 31	14"	2 Statewide rules	
FISHTRAP CREEK (Whatcom Co.)	All Game Fish	June 1-Oct. 31		Statewide rules	Juveniles only (under 15 years old).
GERMANY CREEK (Cowlitz Co.)	TROUT Other Game Fish	June 1-Mar. 15 June 1-Mar. 15	12"	2 Statewide rules	Wild CUTTHROAT release. CLOSED to fishing for STEELHEAD June 1-Oct. 31.
GOBAR CREEK (tributary to Kalama River) (Cowlitz Co.)	TROUT Other Game Fish	June 1-Mar. 15 June 1-Mar. 15	12"	2 Statewide rules	Wild CUTTHROAT release.
GOLDSBOROUGH CREEK (Mason Co.)	TROUT Other Game Fish	June 1-Feb. 28 June 1-Feb. 28	12"	2 Statewide rules	Wild CUTTHROAT release.
GOODMAN CREEK (Jefferson Co.)	TROUT Other Game Fish	June 1-Feb. 28 June 1-Feb. 28	14"	2 Statewide rules	TROUT - 1 wild STEELHEAD per day may be retained Dec. 1-Feb. 28.
GORST CREEK (Kitsap Co.)	TROUT Other Game Fish	June 1-Oct. 31 June 1-Oct. 31	14"	2 Statewide rules	
	CLOSED WATERS - from lower bridge on the Old Belfair Hwy. upstream (including tributaries).				
GOSNELL CREEK (tributary to Lake Isabella) (Mason Co.) and all tributaries	TROUT Other Game Fish	June 1-Oct. 31 June 1-Oct. 31	14"	2 Statewide rules	
GRAYS RIVER (Wahkiakum Co.)					
from mouth to Hwy. 4 Bridge	STEELHEAD	Nov. 15-Mar. 15	20"	2	STEELHEAD only.
from Hwy. 4 Bridge to South Fork	STEELHEAD	Dec. 1-Mar. 15	20"	2	STEELHEAD only.
GRAYS RIVER, EAST FORK (Wahkiakum Co.)	TROUT Other Game Fish	June 1-Oct. 31 June 1-Oct. 31	14"	2 Statewide rules	ALL SPECIES - selective gear rules
GRAYS RIVER, WEST FORK (Wahkiakum Co.)	All Game Fish STEELHEAD	June 1-Aug. 31 Jan. 1-Mar. 15		Statewide rules 20" 2	STEELHEAD only.
GRAY WOLF RIVER (Clallam Co.)					
from mouth at Dungeness Forks Campground to bridge at RM 1		CLOSED WATERS			
from bridge at RM 1 upstream	TROUT Other Game Fish	June 1-Oct. 31 June 1-Oct. 31	14"	2 Statewide rules	ALL SPECIES - selective gear rules.
GREEN RIVER (Cowlitz Co.)	STEELHEAD	June 1-Nov. 30	20"	2	STEELHEAD only.
	ALL SPECIES - night closure and non-buoyant lure restriction from mouth to 1500' below salmon hatchery Sept. 1-Oct. 31. CLOSED WATERS - all tributaries and from 2800 Bridge upstream; from 1500' below salmon hatchery rack to water intake at upper end of hatchery Sept. 1-Nov. 30.				



Special Rules - Westside Rivers



WATER	SPECIES	SEASON	MIN. SIZE	DAILY LIMIT	ADDITIONAL RULES	
GREEN (DUWAMISH) RIVER (King Co.)	TROUT Other Game Fish	June 1-Feb. 28	14"	2 Statewide rules	Wild STEELHEAD may be retained July 1-Feb. 28. Fishing from any floating device prohibited Nov. 1-Feb. 28.	
		June 1-Feb. 28				
	SALMON	Oct. 1-Dec. 31	12"	6	SALMON - no more than 2 adults. Release all CHINOOK.	
	ALL SPECIES - night closure and non-buoyant lure restriction Aug. 1-Nov. 30.					
	from SR 167 Bridge to the Auburn 8th St. NE Bridge	TROUT Other Game Fish	June 1-Mar. 15	14"	2 Statewide rules	Wild STEELHEAD may be retained July 1-Feb. 28. Fishing from any floating device prohibited Nov. 1-Mar. 15.
			June 1-Mar. 15			
	SALMON	Oct. 1-Dec. 31	12"	6	SALMON - no more than 2 adults. Release all CHINOOK.	
	from the Auburn 8th St. NE Bridge to the Hwy. 18 Bridge	TROUT	June 1-Aug. 31	14"	2 Statewide rules	Wild STEELHEAD may be retained when open July 1-Nov. 30. Fishing from any floating device prohibited Nov. 1-Mar. 15.
		Other Game Fish	June 1-Aug. 31 Oct. 16-Mar. 15			
		SALMON	Oct. 16-Dec. 31	12"	6	SALMON - no more than 2 adults. Release all CHINOOK.
from the Hwy 18 Bridge to the Tacoma Headworks Dam	TROUT Other Game Fish	June 1-Mar. 15	14"	2 Statewide rules	Wild STEELHEAD may be retained July 1-Feb. 28. Fishing from any floating device prohibited Nov. 1-Mar. 15.	
		June 1-Mar. 15				
CLOSED WATERS - from Hwy. 18 Bridge to Auburn-Black Diamond Bridge Sept. 1-Oct. 31.						
GREENWATER RIVER (King Co.) from mouth to Greenwater Lakes	TROUT Other Game Fish	June 1-Oct. 31 June 1-Oct. 31	12"	2 Statewide rules	ALL SPECIES - selective gear rules.	
HAMILTON CREEK (Skamania Co.)	TROUT Other Game Fish	June 1-Mar. 15 June 1-Mar. 15	12"	2 Statewide rules	Wild CUTTHROAT release.	
CLOSED WATERS - all tributaries downstream of the Hwy. 14 Bridge.						
HAMMA HAMMA RIVER (Mason Co.) from mouth to 400' below falls	TROUT Other Game Fish	June 1-Feb. 28 June 1-Feb. 28	14"	2 Statewide rules		
HAMMERSLEY INLET freshwater tributaries (Mason Co.) (See also Oakland Bay.)	CLOSED WATERS - freshwater tributaries, except Mill Creek.					
HARVEY CREEK (Snohomish Co.)	CLOSED WATERS					
HOH RIVER (Jefferson Co.)	TROUT Other Game Fish	June 1-Apr. 15	14"	2 Statewide rules	TROUT -1 wild STEELHEAD per day may be retained Dec. 1-Apr. 15.	
		June 1-Apr. 15				
	SALMON	May 16-Aug. 31	12"	6	Open Wednesday through Sunday only. No more than 1 adult. SALMON - no more than 2 adults.	
	Sept. 1-Nov. 30	12"	6			
	In addition to the rules listed above, each angler may take only 2 wild STEELHEAD from the Hoh River System yearly (May 1-Apr. 30). The Hoh River System means the Hoh and South Fork Hoh rivers.					
	from Hwy. 101 Bridge to Morgans Crossing boat launch site	TROUT Other Game Fish	June 1-Apr. 15	14"	2 Statewide rules	ALL SPECIES - selective gear rules Dec. 1-Apr. 15.
June 1-Apr. 15						
SALMON	May 16-Aug. 31	12"	6	Open Wednesday through Sunday only. SALMON - no more than 1 adult.		
from Morgans Crossing boat launch site to South Fork including Olympic National Park	TROUT Other Game Fish	June 1-Apr. 15	14"	2 Statewide rules	ALL SPECIES - selective gear rules Dec. 1-Apr. 15.	
		June 1-Apr. 15				
SALMON	May 16-Aug. 31	12"	6	Open Wednesday-Sunday only. SALMON - JACKS only.		



Special Rules - Westside Rivers



WATER	SPECIES	SEASON	MIN. SIZE	DAILY LIMIT	ADDITIONAL RULES
HOH RIVER, SOUTH FORK (Jefferson Co.) from mouth to Olympic National Park boundary	TROUT Other Game Fish	June 1-Apr. 15 June 1-Apr. 15	14" Statewide rules	2 rules	ALL SPECIES - selective gear rules Dec. 1-Apr. 15.
HOKO RIVER (Clallam Co.) from mouth to cement bridge on Lake Ozette Hwy. (upper Hoko Bridge)	TROUT Other Game Fish	June 1-Mar. 15 June 1-Mar. 15	14" Statewide rules	2 rules	Wild STEELHEAD may be retained Dec. 1-Mar. 15.
from upper Hoko Bridge to Ellis Creek Bridge (River Mile 18.5)	TROUT Other Game Fish	June 1-Mar. 31 June 1-Mar. 31	14" Statewide rules	2 rules	Wild CUTTHROAT release. Fly fishing only, use of motors prohibited Nov. 1-Mar. 31.
HOQUIAM RIVER and all forks except east fork (Grays Harbor Co.)	TROUT Other Game Fish	June 1-Mar. 31 June 1-Mar. 31	12" Statewide rules	2 rules	Wild CUTTHROAT release.
HOQUIAM RIVER, EAST FORK (Grays Harbor Co.)	TROUT Other Game Fish	June 1-Mar. 31 June 1-Mar. 31	12" Statewide rules	2 rules	Wild CUTTHROAT release.
HUMPTULIPS RIVER (Grays Harbor Co.) from mouth (Jessie Slough) to confluence of east and west forks	TROUT Other Game Fish	June 1-Mar. 31 June 1-Mar. 31	14" Statewide rules	2 rules	ALL SPECIES - single point barbless hooks required Sept. 16-Oct. 31.
	SALMON	Sept. 16-Oct. 31	12"	6	SALMON - no more than 2 adults. Single point barbless hooks required. Open from the mouth to Hwy. 101 Bridge. Wild COHO release. Release all CHUM.
					ALL SPECIES - night closure and non-buoyant lure restriction Sept. 1-Nov. 30.
East Fork, from mouth to concrete bridge on Forest Service Rd. between Humptulips Guard Station and Grisdale	TROUT Other Game Fish	June 1-Oct. 31 June 1-Oct. 31	14" Statewide rules	2 rules	
					ALL SPECIES - night closure and non-buoyant lure restriction Sept. 1-Nov. 30.
West Fork, from mouth to mouth of Donkey Creek	TROUT Other Game Fish	June 1-Mar. 31 June 1-Mar. 31	14" Statewide rules	2 rules	
					ALL SPECIES - night closure and non-buoyant lure restriction Sept. 1-Nov. 30.
INDIAN CREEK (tributary to Elwha River) (Clallam Co.) from mouth to first Hwy. 101 crossing	TROUT Other Game Fish	June 1-Oct. 31 June 1-Oct. 31	12" Statewide rules	2 rules	ALL SPECIES - selective gear rules.
ISSAQUAH CREEK (King Co.)		CLOSED WATERS			
JOE CREEK (Pacific Beach) (Grays Harbor Co.) from State Hwy. 109 Bridge to Ocean Beach Rd. Bridge	All Game Fish	June 1-Oct. 31		Statewide rules	
	SALMON	Sept. 1-Nov. 30	12"	6	SALMON - no more than 2 adults, release CHINOOK over 24".
JOHNS CREEK (Mason Co.)		CLOSED WATERS			
JOHNS RIVER (including North and South Forks) (Grays Harbor Co.)	TROUT Other Game Fish	June 1-Feb. 28 June 1-Feb. 28	12" Statewide rules	2 rules	Wild CUTTHROAT release.
JOHNSON CREEK (tributary to Cowlitz River) (Lewis Co.)	TROUT Other Game Fish	June 1-Oct. 31 June 1-Oct. 31	10" Statewide rules	2 rules	ALL SPECIES - selective gear rules.
JOHNSON CREEK (Whatcom Co.) from NP Railroad tracks to Lawson St. footbridge in Sumas	All Game Fish	June 1-Oct. 31		Statewide rules	Juveniles only (under 15 years old).



Special Rules - Westside Rivers



WATER	SPECIES	SEASON	MIN. SIZE	DAILY LIMIT	ADDITIONAL RULES
KALALOCH CREEK, outside Olympic National Park (Jefferson Co.)	TROUT Other Game Fish	June 1-Feb. 28 June 1-Feb. 28	14" Statewide rules	2	Wild STEELHEAD may be retained Dec. 1-Feb. 28.
	SALMON	July 1-Oct. 31	12"	6	SALMON - JACKS only.
CLOSED WATERS - section posted as Olympic National Park water supply.					
KALAMA RIVER (Cowlitz Co.) from boundary markers at the mouth to 200' above temporary rack (site) located just below Modrow Bridge	TROUT	May 1-Aug. 15 Oct. 16-Apr. 30	14" 14"	2 2	Wild CUTTHROAT release. Wild CUTTHROAT release.
	SALMON	Jan. 1-Apr. 30	12"	6	No more than 2 adults. Wild COHO release. Release all CHUM.
Fly fishing only from the natural gas pipeline crossing to the deadline at the intake to the lower salmon hatchery Sept. 1-Oct. 31. CLOSED WATERS - from 1000' below fishway to 1000' above fishway at upper salmon hatchery; from 200' above the temporary rack downstream to a set of markers 1500' below the temporary rack Aug. 1-Aug. 15. Fishing from boats with motors prohibited upstream of the Modrow Bridge.					
from 200' above temporary rack (site) to 1000' above fishway at upper salmon hatchery	TROUT Other Game Fish	Year-round Year-round	14" Statewide rules	2	Wild CUTTHROAT release.
	SALMON	Jan. 1-Apr. 30	12"	6	No more than 2 adults. Wild COHO release. Release all CHUM.
Fly fishing only from the natural gas pipeline crossing to the deadline at the intake to the lower salmon hatchery Sept. 1-Oct. 31. CLOSED WATERS - from 1000' below fishway to 1000' above fishway at upper salmon hatchery. Fishing from boats with motors prohibited upstream of the Modrow Bridge.					
from 1000' above fishway at upper salmon hatchery upstream to Summers Creek	TROUT Other Game Fish	Year-round Year-round	14" Statewide rules	2	Wild CUTTHROAT release. ALL SPECIES - selective gear rules.
	Fishing from boats with motors prohibited.				
from Summers Creek upstream to Kalama Falls	TROUT Other Game Fish	June 1-Mar. 31 June 1-Mar. 31	14" Statewide rules	2	Wild CUTTHROAT release.
	CLOSED WATERS - from 6420 Rd. (about 1 mile above gate at end of county road) to Kalama Falls. ALL SPECIES - fly fishing only. Fishing from boats with motors prohibited.				
KELSEY CREEK (tributary of Lk. Washington) (King Co.)	CLOSED WATERS				
KENNEDY CREEK (Thurston Co.) from mouth to northbound Hwy. 101 Bridge	TROUT Other Game Fish	June 1-Feb. 28 June 1-Feb. 28	14" Statewide rules	2	
	SALMON	Oct. 1-Nov. 30	12"	6	SALMON - 2 adults. Barbless hooks required.
Creek mouth is defined as 500 yards east of the northbound Hwy. 101 Bridge. ALL SPECIES - night closure and non-buoyant lure restriction Oct. 1-Dec. 31.					
from the northbound Hwy. 101 Bridge to falls	TROUT Other Game Fish	June 1-Feb. 28 June 1-Feb. 28	14" Statewide rules	2	
	CLOSED WATERS - from falls downstream 400'. ALL SPECIES - night closure and non-buoyant lure restriction Oct. 1-Dec. 31.				
KIMBALL CREEK (near Snoqualmie) (King Co.)	TROUT Other Game Fish	Last Sat. in Apr.-Oct. 31 Last Sat. in Apr.-Oct. 31	None Statewide rules	2	Juveniles only (under 15 years old).
LACAMAS CREEK (Clark Co.)	All Game Fish	June 1-Oct. 31	Statewide rules		Lawful to fish upstream to the base of Lacamas Lake Dam.
LACAMAS CREEK (tributary to Cowlitz River) (Lewis Co.)	TROUT Other Game Fish	June 1-Feb. 28 June 1-Feb. 28	14" Statewide rules	2	



Special Rules - Westside Rivers



WATER	SPECIES	SEASON	MIN. SIZE	DAILY LIMIT	ADDITIONAL RULES
LEWIS RIVER (Clark Co.) from boundary markers at mouth to mouth of East Fork	TROUT Other Game Fish	Year-round Year-round	12"	2 Statewide rules	Wild CUTTHROAT release.
	SALMON	Jan. 1-Apr. 30	12"	6	SALMON - no more than 2 adults. Release all CHUM. Wild COHO release.
LEWIS RIVER, EAST FORK (South) (Clark/Skamania Co.) from mouth to the top boat ramp at Lewisville Park	TROUT	June 1-Mar. 15	14"	2	STEELHEAD only.
	STEELHEAD	Apr. 16-May 31	20"	2	
	Other Game Fish	June 1-Mar. 15	Statewide rules		
from the posted markers at the top boat ramp at Lewisville Park to 100' upstream of Sunset Falls.	TROUT	June 1-Mar. 15	14"	2	
	Other Game Fish	June 1-Mar. 15	Statewide rules		
CLOSED WATERS - from posted markers 400' downstream to 100' upstream of Lucia Falls. CLOSED WATERS - from 400' downstream to 400' upstream of Molton Falls. CLOSED WATERS - from 400' downstream of Horseshoe Falls to 100' upstream of Sunset Falls.					
from 100' upstream of Sunset Falls upstream	TROUT	June 1-Dec. 31	14"	2	
	Other Game Fish	June 1-Dec. 31	Statewide rules		
LEWIS RIVER, NORTH FORK (Cowlitz Co.) from mouth to Johnson Creek	TROUT Other Game Fish	Year-round Year-round	12"	2 Statewide rules	Wild CUTTHROAT release.
	SALMON	Jan. 1-Apr. 30	12"	6	SALMON - no more than 2 adults. Release all CHUM. Wild COHO release.
	TROUT	June 16-Aug. 15 Nov. 16-Apr. 30	12" 12"	2 2	Wild CUTTHROAT release. Wild CUTTHROAT release.
		Other Game Fish	June 16-Aug. 15 Nov. 16-Apr. 30	Statewide rules Statewide rules	
from Johnson Creek to Colvin Creek	SALMON	Jan. 1-Apr. 30	12"	6	SALMON - no more than 2 adults. Release all CHUM. Wild COHO release.
	CLOSED WATERS - shoreward of cable buoy and corkline at outlet of Lewis River Salmon Hatchery fish ladder. Night closure and non-buoyant lure restriction Apr. 1-Oct. 31 upstream of the lower Cedar Creek concrete boat ramp.				
from Colvin Creek to Merwin Dam	TROUT Other Game Fish	Dec. 16-Sept. 30 Dec. 16-Sept. 30	12"	2 Statewide rules	Wild CUTTHROAT release.
	SALMON	Jan. 1-Apr. 30	12"	6	SALMON - no more than 2 adults. Release all CHUM. Wild COHO release.
ALL SPECIES - night closure and non-buoyant lure restriction Apr. 1-Oct. 31. CLOSED WATERS - from overhead powerlines to Merwin Dam.					
from cable crossing to Yale Dam (1300') Lewis River Power Canal and old Lewis River streambed between Swift No. 1 powerhouse and Swift No. 2 powerhouse	CLOSED WATERS				
	All Game Fish	Last Sat. in Apr.-Oct. 31	Statewide rules		Fishing from any floating device prohibited.
	All Game Fish	June 1-Oct. 31			Catch-and-release and selective gear rules.
LITTLE BEAR CREEK (tributary of Sammamish River) (Snohomish/ King Co.)	CLOSED WATERS				
LITTLE NISQUALLY RIVER (Lewis Co.)	TROUT	June 1-Oct. 31	10"	2	ALL SPECIES - selective gear rules.
	Other Game Fish	June 1-Oct. 31	Statewide rules		





Special Rules - Westside Rivers



WATER	SPECIES	SEASON	MIN. SIZE	DAILY LIMIT	ADDITIONAL RULES
LITTLE QUILCENE RIVER (Jefferson Co.) from mouth to the Little Quilcene River Bridge on Penny Creek Rd.	TROUT Other Game Fish	June 1-Feb. 28 June 1-Feb. 28	14"	2 Statewide rules	
LITTLE WHITE SALMON RIVER (see also Drano Lake) (Skamania Co.)	TROUT Other Game Fish	June 1-Oct. 31 June 1-Oct. 31	8"	5 Statewide rules	
CLOSED WATERS - from fishway downstream to markers at federal fish hatchery, approximately 1,500'.					
LYRE RIVER (Clallam Co.) from mouth to falls near River Mile 3 from falls near River Mile 3 upstream	TROUT Other Game Fish TROUT Other Game Fish	June 1-Feb. 28 June 1-Feb. 28 June 1-Oct. 31 June 1-Oct. 31	14"	2 Statewide rules	ALL SPECIES - selective gear rules and catch-and-release.
MAY CREEK (tributary of Lake Washington) (King Co.)	CLOSED WATERS				
MCALLISTER CREEK (Thurston Co.) from mouth to Olympia-Steilacoom Rd. Bridge	TROUT Other Game Fish	June 1-Oct. 31 June 1-Oct. 31	14"	2 Statewide rules	
	SALMON	July 1-Nov. 30	12"	6	SALMON - no more than 2 adults.
	ALL SPECIES - night closure and non-buoyant lure restriction Aug. 1-Nov. 30.				
from Olympia-Steilacoom Rd. Bridge upstream	TROUT Other Game Fish	June 1-Oct. 31 June 1-Oct. 31	14"	2 Statewide rules	
	ALL SPECIES - night closure and non-buoyant lure restriction Aug. 1-Nov. 30.				
MCDONALD CREEK (Clallam Co.)	TROUT Other Game Fish	June 1-Oct. 31 June 1-Oct. 31	14"	2 Statewide rules	
MCLANE CREEK (Thurston Co.) from a line 50' north of and parallel to the Mud Bay Rd. Bridge to a line 100' upstream of and parallel to the south bridge on Hwy. 101	All Game Fish SALMON	June 1-Oct. 31 July 1-Nov. 30		Statewide rules 12" 6	TROUT - 14" minimum size upstream of the south bridge on Hwy. 101. SALMON - no more than 2 adults.
	CLOSED to fishing for SALMON - waters within 400' of outfall of Allison Springs Pond.				
from a line 100' upstream of and parallel to the south bridge on Hwy. 101 upstream	TROUT Other Game Fish	June 1-Oct. 31 June 1-Oct. 31	14"	2 Statewide rules	
MELANEY CREEK (Mason Co.)	CLOSED WATERS				
MILL CREEK (Cowlitz Co.)	CLOSED WATERS				
MILL CREEK (Mason Co.)	TROUT Other Game Fish	June 1-Feb. 28 June 1-Feb. 28	14"	2 Statewide rules	
MIMA CREEK	See Black River.				
MINERAL CREEK (tributary to Nisqually River) (Lewis Co.)	TROUT Other Game Fish	June 1-Oct. 31 June 1-Oct. 31	12"	2 Statewide rules	ALL SPECIES - selective gear rules.
MINERAL CREEK, NORTH FORK (Lewis Co.)	TROUT Other Game Fish	June 1-Oct. 31 June 1-Oct. 31	12"	2 Statewide rules	ALL SPECIES - selective gear rules.
MINTER CREEK (Pierce/Kitsap Co.)	TROUT Other Game Fish	June 1-Oct. 31 June 1-Oct. 31	14"	2 Statewide rules	
	CLOSED WATERS - from mouth to Dept. of Fish and Wildlife intake dam.				
MOCLIPS RIVER (Grays Harbor Co.) from mouth to Quinault Indian Reservation boundary	TROUT Other Game Fish	June 1-Feb. 28 June 1-Feb. 28	14"	2 Statewide rules	
MORSE CREEK (Clallam Co.) from mouth to Port Angeles Dam	TROUT Other Game Fish	June 1-Feb. 28 June 1-Feb. 28	14"	2 Statewide rules	





Special Rules - Westside Rivers



WATER	SPECIES	SEASON	MIN. SIZE	DAILY LIMIT	ADDITIONAL RULES
MOSQUITO CREEK (Jefferson Co.) outside Olympic National Park	TROUT Other Game Fish	June 1-Feb. 28 June 1-Feb. 28	14"	2 Statewide rules	Wild STEELHEAD may be retained Dec. 1-Feb. 28.
MUCK CREEK and all tributaries within Ft. Lewis Military Reservation (Pierce Co.)	TROUT Other Game Fish	June 1-Oct. 31 June 1-Oct. 31		Statewide rules	TROUT - catch-and-release. ALL SPECIES - selective gear rules. Contact Ft. Lewis (206) 967-6277 or (206) 967-9686 for a land use permit.
NASELLE RIVER (Pacific Co.) from Hwy. 101 Bridge to the Hwy. 4 Bridge	TROUT Other Game Fish	June 1-Mar. 31 June 1-Mar. 31	14"	2 Statewide rules	ALL SPECIES - single point barbless hooks required July 1-Jan. 31.
	SALMON	July 1-Jan. 31	12"	6	SALMON - no more than 2 adults. Single point barbless hooks required. Wild COHO release.
	ALL SPECIES - night closure and non-buoyant lure restriction Sept. 1-Nov. 30.				
from the Hwy. 4 Bridge to the Crown Mainline (Salme) Bridge	TROUT Other Game Fish	June 1-Mar. 31 June 1-Mar. 31	14"	2 Statewide rules	ALL SPECIES - single point barbless hooks required Oct. 16-Jan. 31.
	SALMON	Oct. 16-Jan. 31	12"	6	SALMON - no more than 2 adults. Wild COHO release. Single point barbless hooks required Oct. 16-Jan. 31.
	ALL SPECIES - night closure and non-buoyant lure restriction Sept. 1-Nov. 30. CLOSED WATERS within 400' both upstream and downstream of entrance to Naselle Salmon Hatchery attraction channel.				
from the Crown Mainline (Salme) Bridge to the north fork	TROUT Other Game Fish	June 1-Mar. 31 June 1-Mar. 31	14"	2 Statewide rules	
	ALL SPECIES - night closure and non-buoyant lure restriction Sept. 1-Nov. 30. CLOSED WATERS from the falls in Sec. 6, T10N, R8W (Wahkiakum Co.) downstream 400'.				
from the north fork upstream	TROUT Other Game Fish	June 1-Oct. 31 June 1-Oct. 31	14"	2 Statewide rules	
NASELLE RIVER, SOUTH FORK (Pacific Co.) from mouth to Bean Creek	TROUT Other Game Fish	June 1-Feb. 28 June 1-Feb. 28	14"	2 Statewide rules	
	ALL SPECIES - night closure and non-buoyant lure restriction Sept. 1-Nov. 30.				
NEMAH RIVER, MIDDLE (Pacific Co.) from mouth upstream to the Dept. of Natural Resources Bridge on Middle Nemah A-Line Rd.	TROUT Other Game Fish	June 1-Feb. 28 June 1-Feb. 28	14"	2 Statewide rules	ALL SPECIES - single point barbless hooks required July 1-Jan. 31.
	SALMON	July 1-Jan. 31	12"	6	SALMON - no more than 2 adults. Wild COHO release. Single pointed barbless hooks required.
	ALL SPECIES - night closure and non-buoyant lure restriction Sept. 1-Nov. 30.				
from Dept. of Natural Resources Bridge on Middle Nemah A-Line Rd. upstream	TROUT Other Game Fish	June 1-Feb. 28 June 1-Feb. 28	14"	2 Statewide rules	
	ALL SPECIES - night closure and non-buoyant lure restriction Sept. 1-Nov. 30.				
NEMAH RIVER, NORTH (Pacific Co.) from Hwy. 101 bridge upstream to lower bridge on dead-end lower Nemah Rd.	TROUT Other Game Fish	June 1-Feb. 28 June 1-Feb. 28	14"	2 Statewide rules	ALL SPECIES - single point barbless hooks required Oct. 1-Jan. 31.
	SALMON	Oct. 1-Jan. 31	12"	6	SALMON - no more than 2 adults. Wild COHO release. Single pointed barbless hooks required.
	ALL SPECIES - night closure and non-buoyant lure restriction Oct. 1-Nov. 30.				

(continued on next page)





Special Rules - Westside Rivers



WATER	SPECIES	SEASON	MIN. SIZE	DAILY LIMIT	ADDITIONAL RULES
NEMAH RIVER, NORTH (Pacific Co.) (cont.) from bridge on dead-end lower Nemah Rd. upstream	TROUT	June 1-Feb. 28	14"	2	Statewide rules
	Other Game Fish	June 1-Feb. 28			
ALL SPECIES - night closure and non-buoyant lure restriction Oct. 1-Nov. 30.					
NEMAH RIVER, SOUTH (Pacific Co.) from mouth to confluence with Middle Nemah	TROUT	June 1-Feb. 28	14"	2	Statewide rules
	Other Game Fish	June 1-Feb. 28			
	SALMON	July 1-Jan. 31	12"	6	ALL SPECIES - single point barbless hooks required July 1-Jan. 31. SALMON - no more than 2 adults. Wild COHO release. Single pointed barbless hooks required.
from confluence with Middle Nemah upstream	TROUT	June 1-Feb. 28	14"	2	Statewide rules
Other Game Fish	June 1-Feb. 28				
NEWAUKUM RIVER, including SOUTH FORK (Lewis Co.) mouth to Hwy. 508 Bridge near Kearny Creek	TROUT	June 1-Mar. 31	14"	2	Statewide rules
Other Game Fish	June 1-Mar. 31				
NEWAUKUM RIVER, MIDDLE FORK (Lewis Co.) from mouth to Taucher Rd. Bridge	TROUT	June 1-Mar. 31	14"	2	Statewide rules
Other Game Fish	June 1-Mar. 31				
NEWAUKUM RIVER, NORTH FORK (Lewis Co.)	TROUT	June 1-Mar. 31	14"	2	Statewide rules
Other Game Fish	June 1-Mar. 31				
CLOSED WATERS - from 400' downstream of Chehalis city water intake upstream.					
NIAWIAKUM RIVER (Pacific Co.) from Hwy. 101 Bridge to the South Bend/Palix Rd. Bridge	All Game Fish	June 1-Oct. 31			Statewide rules
	SALMON	July 1-Jan. 31	12"	6	
Willapa Bay rules apply downstream of Hwy. 101 Bridge.					
NISQUALLY RIVER (Pierce Co.) from mouth to the military tank crossing bridge (located one mile upstream of mouth of Muck Creek)	TROUT	June 1-Nov. 30	14"	2	Statewide rules
	Other Game Fish	June 1-Nov. 30			
	SALMON	July 1-Jan. 31	12"	6	SALMON - no more than 2 adults.
ALL SPECIES - night closure and non-buoyant lure restriction Aug. 1-Nov. 30.					
from the military tank crossing bridge (located one mile upstream of mouth of Muck Creek) to 400' below LaGrande Powerhouse	TROUT	June 1-Nov. 30	14"	2	Statewide rules
Other Game Fish	June 1-Nov. 30				
ALL SPECIES - night closure and non-buoyant lure restriction Aug. 1-Nov. 30.					
NOOKSACK RIVER AND NORTH FORK (Whatcom Co.) from Lummi Indian Reservation boundary to confluence of North and South Forks	TROUT	June 1-Mar. 15	14"	2	Statewide rules
	Other Game Fish	June 1-Mar. 15			
	SALMON	Sept. 1-Dec. 31	12"	6	SALMON - no more than 4 adults but only 2 CHINOOK over 24".
from confluence of North and South Forks to Maple Creek on North Fork	TROUT	June 1-Mar. 15	14"	2	Statewide rules
Other Game Fish	June 1-Mar. 15				
	SALMON	Oct. 1-Nov. 30	12"	6	SALMON - no more than 2 adults.
from Maple Creek to Nooksack Falls	TROUT	June 1-Mar. 15	14"	2	Statewide rules
Other Game Fish	June 1-Mar. 15				
Fishing from boats equipped with motors prohibited Nov. 1-Mar. 15.					





Special Rules - Westside Rivers

WATER	SPECIES	SEASON	MIN. SIZE	DAILY LIMIT	ADDITIONAL RULES
NOOKSACK RIVER, MIDDLE FORK (Whatcom Co.)	TROUT Other Game Fish	June 1-Mar. 15 June 1-Mar. 15	14" Statewide rules	2 Statewide rules	Fishing from boats equipped with motors prohibited Nov. 1-Mar. 15.
NOOKSACK RIVER, SOUTH FORK (Skagit/Whatcom Co.) from mouth to Skookum Creek	TROUT Other Game Fish	June 1-Mar. 15 June 1-Mar. 15	14" Statewide rules	2 Statewide rules	ALL SPECIES-selective gear rules.
	SALMON	Oct. 1-Nov. 30	12"	6	SALMON - no more than 2 adults.
	ALL SPECIES - night closure and non-buoyant lure restriction Aug. 1-Oct. 31.				
from Skookum Creek upstream	CLOSED WATERS				
NORTH CREEK (tributary of Sammamish River) (Snohomish/King Co.)	CLOSED WATERS				
NORTH RIVER (Grays Harbor/Pacific Co.) from Hwy. 105 Bridge to Salmon Creek	TROUT Other Game Fish	June 1-Feb. 28 June 1-Feb. 28	14" Statewide rules	2 Statewide rules	ALL SPECIES - single point barbless hooks required July 1-Jan. 31.
	SALMON	July 1-Jan. 31	12"	6	SALMON - no more than 2 adults. Wild COHO release. Single point barbless hooks required.
from Salmon Creek to Falls River	TROUT Other Game Fish	June 1-Feb. 28 June 1-Feb. 28	14" Statewide rules	2 Statewide rules	
from Falls River upstream	TROUT Other Game Fish	June 1-Oct. 31 June 1-Oct. 31	14" Statewide rules	2 Statewide rules	
OAKLAND BAY freshwater tributaries (Mason Co.) (See also Hammersley Inlet)	CLOSED WATERS - freshwater tributaries, except Goldsborough Creek (including Shelton Creek, Canyon Creek, Uncle John Creek, Campbell Creek, Melaney Creek, Deer Creek, Johns Creek, and Cranberry Creek to Lake Limerick).				
OHANAPECOSH RIVER (tributary to Cowlitz River) (Lewis/Pierce Co.)	TROUT Other Game Fish	June 1-Oct. 31 June 1-Oct. 31	12" Statewide rules	2 Statewide rules	ALL SPECIES - selective gear rules.
OLEQUA CREEK (Lewis Co.)	TROUT Other Game Fish	June 1-Feb. 28 June 1-Feb. 28	14" Statewide rules	2 Statewide rules	
PALIX RIVER (Pacific Co.) from Hwy. 101 Bridge to the confluence of the South and Middle Forks	TROUT Other Game Fish	June 1-Feb. 28 June 1-Feb. 28	14" Statewide rules	2 Statewide rules	ALL SPECIES - single point barbless hooks required July 1-Jan. 31.
	SALMON	July 1-Jan. 31	12"	6	SALMON - no more than 2 adults. Wild COHO release. Single point barbless hooks required.
	Willapa Bay rules apply downstream of Hwy. 101 Bridge.				
from the confluence of South and Middle forks upstream (all forks)	TROUT Other Game Fish	June 1-Feb. 28 June 1-Feb. 28	14" Statewide rules	2 Statewide rules	
PANTHER CREEK (tributary to Wind River) (Skamania Co.)	CLOSED WATERS				
PEABODY CREEK (Clallam Co.)	All Game Fish	Last Sat. in Apr.-Oct. 31	Statewide rules	Statewide rules	Juveniles only (under 15 years old).
PERCIVAL CREEK (Thurston Co.)	TROUT Other Game Fish	June 1-Oct. 31 June 1-Oct. 31	14" Statewide rules	2 Statewide rules	
PHILIPPA CREEK (tributary to north fork Snoqualmie River) (King Co.)	CLOSED WATERS				
PILCHUCK CREEK (Snohomish Co.) from mouth to Hwy. 9 Bridge	TROUT Other Game Fish	June 1-Feb. 28 June 1-Feb. 28	14" Statewide rules	2 Statewide rules	ALL SPECIES - selective gear rules June 1-Nov. 30. Wild STEELHEAD may be retained Dec. 1-Feb. 28.



Special Rules - Westside Rivers



WATER	SPECIES	SEASON	MIN. SIZE	DAILY LIMIT	ADDITIONAL RULES
PILCHUCK RIVER (Snohomish Co.) from mouth to 500' downstream of the Snohomish City Diversion Dam	TROUT Other Game Fish	Dec. 1-Feb. 28 Dec. 1-Feb. 28	14" Statewide rules	2	Fishing from any floating device prohibited. Wild STEELHEAD may be retained Dec. 1-Feb. 28.
CLOSED WATERS - from 500' downstream of the Snohomish City Diversion Dam upstream.					
PIPERS CREEK (Carkeek Creek) (King Co.)	CLOSED WATERS - from mouth upstream, and all tributaries.				
PORTAGE CREEK (Snohomish Co.)	CLOSED WATERS				
PRATT RIVER (tributary to Middle Fork Snoqualmie) (King Co.)	All Game Fish	June 1-Oct. 31			Catch-and-release and selective gear rules.
PURDY CREEK (Mason Co.)	TROUT Other Game Fish	June 1-Aug. 15 June 1-Aug. 15	14" Statewide rules	2	
PUYALLUP RIVER (Pierce Co.) from 11th St. Bridge to Carbon River	TROUT Other Game Fish	June 1-Mar. 31 June 1-Mar. 31	14" Statewide rules	2	Wild STEELHEAD may be retained Dec. 1-Jan. 31.
	SALMON	Aug. 1-Dec. 15	12"	6	SALMON - no more than 2 adults.
ALL SPECIES - night closure and non-buoyant lure restriction Aug. 1-Nov. 30.					
from Carbon River to Soldier's Home Bridge in Orting	TROUT Other Game Fish	June 1-Mar. 31 June 1-Mar. 31	14" Statewide rules	2	Wild STEELHEAD may be retained Dec. 1-Jan. 31.
from Soldier's Home Bridge in Orting to the electron power plant outlet	TROUT Other Game Fish	June 1-Jan. 31 June 1-Jan. 31	14" Statewide rules	2	
PYSHT RIVER (Clallam Co.)	TROUT Other Game Fish	June 1-Feb. 28 June 1-Feb. 28	14" Statewide rules	2	Wild STEELHEAD may be retained Dec. 1-Feb. 28.
QUILCENE RIVER (Jefferson Co.) from mouth to upper boundary of Falls View Campground	TROUT Other Game Fish	June 1-Feb. 28 June 1-Feb. 28	14" Statewide rules	2	
ALL SPECIES - night closure and non-buoyant lure restriction Aug. 1-Dec. 31. CLOSED WATERS - from Hwy. 101 Bridge upstream to electric weir at Quilcene National Fish Hatchery.					
QUILLAYUTE RIVER (Clallam Co.) from mouth to confluence of Sol Duc and Bogachiel Rivers, including Olympic National Park waters	TROUT Other Game Fish	June 1-Apr. 30 June 1-Apr. 30	14" Statewide rules	2	TROUT - 1 wild STEELHEAD per day may be retained Dec. 1-Apr. 30.
	SALMON	Mar. 1-Nov. 30	12"	6	SALMON - no more than 2 adults.
In addition to the above rules, each angler may take only 5 wild STEELHEAD from the Quillayute River System yearly (May 1-Apr. 30). The Quillayute River System means the Bogachiel, Calawah, Dickey, Sol Duc and Quillayute Rivers.					
QUINAULT RIVER, UPPER (Jefferson Co.) from mouth at upper end of Quinault Lake upstream to National Park boundary	TROUT Other Game Fish	June 1-Mar. 31 June 1-Mar. 31	14" Statewide rules	2	
	SALMON	July 1-Oct. 31	12"	6	SALMON - JACKS only.
RAGING RIVER (King Co.) from mouth to Hwy. 18 Bridge (3 miles upstream from Preston)	TROUT Other Game Fish	June 1-Feb. 28 June 1-Feb. 28	14" Statewide rules	2	Wild STEELHEAD may be retained Dec. 1-Feb. 28.
ROCK CREEK, below Landsburg (King Co.)	CLOSED WATERS				
ROCK CREEK (Skamania Co.)	TROUT Other Game Fish	June 1-Mar. 15 June 1-Mar. 15	12" Statewide rules	2	Wild CUTTHROAT release.





Special Rules - Westside Rivers

WATER	SPECIES	SEASON	MIN. SIZE	DAILY LIMIT	ADDITIONAL RULES
ROSS LAKE TRIBUTARY STREAMS NOT LISTED AS CLOSED (Whatcom Co.)	All Game Fish	July 1-Oct. 31	Statewide rules		See Ross Lake.
SALMON CREEK (Clark Co.) from mouth to 72nd Ave. NE	TROUT Other Game Fish	June 1-Mar. 15 June 1-Mar. 15	12" 2 Statewide rules		Wild CUTTHROAT release. CLOSED to fishing for STEELHEAD June 1-Oct. 31.
SALMON CREEK (Jefferson Co.) and all forks		CLOSED WATERS			
SALMON CREEK (tributary to Naselle River) (Pacific Co.)	TROUT Other Game Fish	June 1-Feb. 28 June 1-Feb. 28	14" 2 Statewide rules		
SALMON CREEK (Thurston Co.)					See Black River.
SALMON RIVER (Jefferson Co.) open outside Quinalt Indian Reservation and Olympic National Park	TROUT Other Game Fish	June 1-Feb. 28 June 1-Feb. 28	14" 2 Statewide rules		Wild STEELHEAD may be retained Nov. 1-Feb. 28.
mouth to Q1000 Bridge	SALMON	Sept. 1-Nov. 30	12" 6		SALMON - no more than 2 adults. Quinalt tribal permit required to fish on reservation.
SALT CREEK (Clallam Co.) from mouth to bridge on Hwy. 112	TROUT Other Game Fish	June 1-Feb. 28 June 1-Feb. 28	14" 2 Statewide rules		
SALT CREEK (Clallam Co.) (cont.) from Hwy. 112 upstream	TROUT Other Game Fish	June 1-Oct. 31 June 1-Oct. 31	14" 2 Statewide rules		
SAMISH RIVER (Skagit/Whatcom Co.) from mouth (Samish Island/ Bayview-Edison Rd. Bridge) to Thomas Rd. Bridge	TROUT Other Game Fish	June 1-Mar. 15 June 1-Mar. 15	14" 2 Statewide rules		
	SALMON	July 1-Dec. 31	12" 2		ALL SPECIES - night closure and non-buoyant lure restriction Aug. 1-Dec. 31.
from Thomas Rd. Bridge to I-5 Bridge	TROUT Other Game Fish	June 1-Mar. 15 June 1-Mar. 15	14" 2 Statewide rules		
	SALMON	Oct. 16-Dec. 31	12" 2		ALL SPECIES - night closure and non-buoyant lure restriction Aug. 1-Dec. 31.
from I-5 Bridge to Hickson Bridge	TROUT Other Game Fish	June 1-Mar. 15 June 1-Mar. 15	14" 2 Statewide rules		CLOSED WATERS - from old Hwy. 99 Bridge to Dept. of Fish and Wildlife salmon rack. ALL SPECIES - night closure and non-buoyant lure restriction Aug. 1-Dec. 31.
SAMMAMISH RIVER (SLOUGH) (King Co.) from 68th Ave. NE Bridge to Lake Sammamish	TROUT Other Game Fish	June 1-Aug. 31 June 1-Aug. 31	Statewide rules		ALL SPECIES - selective gear rules. TROUT - catch-and-release only, except CLOSED to fishing for STEELHEAD.
					CLOSED WATERS - all tributaries.
SATSOP RIVER AND EAST FORK (Grays Harbor Co.) from mouth to bridge at Schafer State Park	TROUT Other Game Fish	June 1-Mar. 31 June 1-Mar. 31	12" 2 Statewide rules		Wild CUTTHROAT release. ALL SPECIES - single point barbless hooks required Sept. 16-Oct. 31.
	SALMON	Sept. 16-Oct. 31	12" 6		SALMON - no more than 2 adults. Wild COHO release. Release all CHUM. Single point barbless hooks required Sept. 16-Oct. 31.
(continued on next page)					ALL SPECIES - night closure and non-buoyant lure restriction Sept. 1-Nov. 30.



Special Rules - Westside Rivers



WATER	SPECIES	SEASON	MIN. SIZE	DAILY LIMIT	ADDITIONAL RULES
SATSOP RIVER AND EAST FORK (Grays Harbor Co.) (cont.) from bridge at Schafer State Park upstream	TROUT	June 1-Oct. 31	12"	2	Wild CUTTHROAT release, except on East Fork above Bingham Creek. ALL SPECIES - selective gear rules from Bingham Creek upstream.
	Other Game Fish	June 1-Oct. 31	Statewide rules		
ALL SPECIES - night closure and non-buoyant lure restriction Sept. 1-Oct. 31.					
SATSOP RIVER, MIDDLE FORK (Turnow Branch) and WEST FORK (Grays Harbor Co.) from mouth to Cougar Smith Rd.	TROUT	June 1-Feb. 28	12"	2	Wild CUTTHROAT release
	Other Game Fish	June 1-Feb. 28	Statewide rules		
ALL SPECIES - night closure and non-buoyant lure restriction Sept. 1-Nov. 30.					
from Cougar Smith Rd. upstream	TROUT	June 1-Oct. 31	12"	2	Wild CUTTHROAT release.
	Other Game Fish	June 1-Oct. 31	Statewide rules		
ALL SPECIES - night closure and non-buoyant lure restriction Sept. 1-Oct. 31.					
SAUK RIVER (Skagit/ Snohomish Co.) from mouth to Darrington Bridge	TROUT	June 1-Feb. 28	14"	2	DOLLY VARDEN/BULL TROUT - may be retained as part of TROUT daily limit. Wild STEELHEAD may be retained Dec. 1-Feb. 28.
	Dolly Varden/bull trout	June 1-Feb. 28	20"	Statewide rules	
	Other Game Fish	June 1-Feb. 28			
All Game Fish Mar. 1-Apr. 30 Catch-and-release. Selective gear rules.					
from Darrington Bridge to Whitechuck River	TROUT	June 1-Feb. 28	14"	2	DOLLY VARDEN/BULL TROUT - may be retained as part of TROUT daily limit. Wild STEELHEAD may be retained Dec. 1-Feb. 28.
	Dolly Varden/bull trout	June 1-Feb. 28	20"	Statewide rules	
	Other Game Fish	June 1-Feb. 28			
from Whitechuck River upstream including North and South Forks	TROUT	June 1-Oct. 31	14"	2	ALL SPECIES - selective gear rules. DOLLY VARDEN/BULL TROUT - may be retained as part of TROUT daily limit.
	Dolly Varden/bull trout	June 1-Oct. 31	20"	Statewide rules	
	Other Game Fish	June 1-Oct. 31			
SEKIU RIVER (Clallam Co.) from mouth to forks	TROUT	June 1-Feb. 28	14"	2	
	Other Game Fish	June 1-Feb. 28	Statewide rules		
from forks upstream	TROUT	June 1-Oct. 31	14"	2	
	Other Game Fish	June 1-Oct. 31	Statewide rules		
SHELTON CREEK (Mason Co.)	CLOSED WATERS				
SHERWOOD CREEK (Mason Co.)	TROUT	June 1-Oct. 31	14"	2	
	Other Game Fish	June 1-Oct. 31	Statewide rules		
SIEBERT CREEK (Clallam Co.)	TROUT	June 1-Oct. 31	14"	2	
	Other Game Fish	June 1-Oct. 31	Statewide rules		
SILVER CREEK (tributary to Cowlitz River) (Lewis Co.) mouth to USFS Rd. 4778	TROUT	June 1-Oct. 31	12"	2	ALL SPECIES - selective gear rules.
	Other Game Fish	June 1-Oct. 31	Statewide rules		
SKAGIT RIVER (Skagit/Whatcom Co.) from mouth to Memorial Hwy. Bridge (Hwy. 536 at Mt. Vernon)	TROUT	Year-round	14"	2	Wild STEELHEAD may be retained Dec. 1-Feb. 28. DOLLY VARDEN/BULL TROUT - may be retained as part of TROUT daily limit.
	Dolly Varden/bull trout	Year-round	20"	Statewide rules	
	Other Game Fish	Year-round			
SALMON Nov. 1-Dec. 31 12" 2 Release all COHO.					
The mouth is defined by a line projected from terminus of jetty with McGlenn Island to white monument on east end of Ika Island, then to white monument on east end of Craft Island, then to white monument near corner of levee on west side of Dry Slough, and then to white monument on east side of Tom Moore Slough.					

(continued on next page)





Special Rules - Westside Rivers

WATER	SPECIES	SEASON	MIN. SIZE	DAILY LIMIT	ADDITIONAL RULES	
SKAGIT RIVER (Skagit/Whatcom Co.) (cont.) from Memorial Hwy. Bridge (Hwy. 536 at Mt. Vernon) to pipeline crossing at Sedro Woolley	TROUT Dolly Varden/bull trout Other Game Fish	June 1-Mar. 31 June 1-Mar. 31 June 1-Mar. 31	14" 20" Statewide rules	2	DOLLY VARDEN/BULL TROUT - may be retained as part of TROUT daily limit. Wild STEELHEAD may be retained Dec. 1-Feb. 28.	
	SALMON	Nov. 1-Dec. 31	12"	2	Release all COHO.	
	from pipeline crossing at Sedro Woolley to the Dalles Bridge at Concrete	TROUT Dolly Varden/bull trout Other Game Fish	June 1-Mar. 15 June 1-Mar. 15 June 1-Mar. 15	14" 20" Statewide rules	2	DOLLY VARDEN/BULL TROUT - may be retained as part of TROUT daily limit. Wild STEELHEAD may be retained Dec. 1-Feb. 28.
		SALMON	Nov. 1-Dec. 31	12"	2	Release all COHO.
		ALL SPECIES - night closure and non-buoyant lure restriction July 1-Nov. 30 upstream of Gilligan Creek.				
	from the Dalles Bridge at Concrete to Cascade River	TROUT Dolly Varden/bull trout Other Game Fish	June 1-Mar. 15 June 1-Mar. 15 June 1-Mar. 15	14" 20" Statewide rules	2	DOLLY VARDEN/BULL TROUT - may be retained as part of TROUT daily limit. Wild STEELHEAD may be retained Dec. 1-Feb. 28.
All Game Fish		Mar. 16-Apr. 30			Catch-and-release, selective gear rules, except lawful to fish from a boat with motor, but not while under power.	
SALMON		Nov. 1-Dec. 31	12"	2	Release all COHO.	
ALL SPECIES - night closure and non-buoyant lure restriction July 1-Nov. 30. CLOSED WATERS - between a line projected across the thread of the river 200' above the east bank of the Baker River and a line projected across the thread of the river 200' below the west bank of the Baker River June 15-Aug. 31.						
from Cascade River to Bacon Creek	TROUT Dolly Varden/bull trout Other Game Fish	June 1-Mar. 15 June 1-Mar. 15 June 1-Mar. 15	14" 20" Statewide rules	2	DOLLY VARDEN/BULL TROUT - may be retained as part of TROUT daily limit. Wild STEELHEAD may be retained Dec. 1-Feb. 28.	
	All Game Fish	Mar. 16-Apr. 30			Catch-and-release, selective gear rules, except lawful to fish from a boat with motor, but not while under power.	
	ALL SPECIES - night closure and non-buoyant lure restriction July 1-Nov. 30.					
from Bacon Creek to Gorge Dam	TROUT Dolly Varden/bull trout Other Game Fish	June 1-Feb. 28 June 1-Feb. 28 June 1-Feb. 28	14" 20" Statewide rules	2	DOLLY VARDEN/BULL TROUT - may be retained as part of TROUT daily limit. Wild STEELHEAD may be retained Dec. 1-Feb. 28.	
	ALL SPECIES - night closure and non-buoyant lure restriction July 1-Nov. 30. CLOSED WATERS - from Gorge Powerhouse at Newhalem to Gorge Dam.					
SKAMOKAWA CREEK (Wahkiakum Co.) mouth (Hwy. 4 Bridge) to forks below Oatfield and Middle Valley Rd.	STEELHEAD	Nov. 1-Mar. 15	20"	2	STEELHEAD only.	
SKATE CREEK (tributary to Cowlitz River) (Lewis Co.)	TROUT Other Game Fish	June 1-Oct. 31 June 1-Oct. 31	8" Statewide rules	5	TROUT - no more than 1 over 12".	
SKOKOMISH RIVER (Mason Co.) from mouth to Hwy. 101 Bridge	TROUT Other Game Fish	June 1-Feb. 28 June 1-Feb. 28	12" Statewide rules	2	Wild CUTTHROAT release.	
	SALMON	Sept. 16-Oct. 15	12"	4	Release all CHINOOK and CHUM SALMON.	
		Oct. 16-Dec. 15	12"	4	Release CHINOOK.	

(continued on next page)



Special Rules - Westside Rivers



WATER	SPECIES	SEASON	MIN. SIZE	DAILY LIMIT	ADDITIONAL RULES
SKOKOMISH RIVER (Mason Co.) (cont.) from Hwy. 101 Bridge to forks	TROUT Other Game Fish	June 1-Feb. 28 June 1-Feb. 28	12" Statewide rules	2	Wild CUTTHROAT release.
SKOKOMISH RIVER, NORTH FORK (Mason Co.) from mouth to lower dam	TROUT Other Game Fish	June 1-Feb. 28 June 1-Feb. 28	12" Statewide rules	2	Wild CUTTHROAT release.
North Fork above Lake Cushman to Olympic National Park boundary	TROUT Other Game Fish	June 1-Aug. 31 June 1-Aug. 31	Statewide rules		TROUT - catch-and-release. ALL SPECIES - selective gear rules.
SKOKOMISH RIVER, SOUTH FORK (Mason Co.) from mouth to Church Creek	TROUT Other Game Fish	June 1-Feb. 28 June 1-Feb. 28	12" Statewide rules	2	Wild CUTTHROAT release.
from Church Creek upstream	TROUT Other Game Fish	June 1-Oct. 31 June 1-Oct. 31	12" Statewide rules	2	ALL SPECIES - selective gear rules.
SKOOKUM CREEK (Mason Co.)	TROUT Other Game Fish	June 1-Feb. 28 June 1-Feb. 28	14" Statewide rules	2	
The mouth is defined as a line 400 yards downstream of the old railroad bridge. Marine Area 13 rules apply below the mouth.					
SKOOKUMCHUCK RIVER (see also Skookumchuck Reservoir) (Thurston Co.) from mouth to 400' below outlet of PP&L Dept. of Fish and Wildlife steelhead rearing pond located at the base of Skookumchuck Dam	TROUT Other Game Fish	June 1-Apr. 30 June 1-Apr. 30	12" Statewide rules	2	Wild CUTTHROAT release. ALL SPECIES - single point barbless hooks required Oct. 16-Nov. 15.
	SALMON	Oct. 16-Nov. 15	12"	6	No more than 1 adult. Wild COHO release. Release all CHINOOK and CHUM. Single point barbless hooks required.
from Skookumchuck Reservoir upstream and all tributaries	TROUT Other Game Fish	June 1-Oct. 31 June 1-Oct. 31	12" Statewide rules	2	ALL SPECIES - selective gear rules.
SKYKOMISH RIVER (Snohomish Co.) from mouth to Sultan River	TROUT Dolly Varden/bull trout Other Game Fish	June 1-Feb. 28 June 1-Feb. 28 June 1-Feb. 28	14" 20" Statewide rules	2	DOLLY VARDEN/BULL TROUT - may be retained as part of TROUT daily limit. Wild STEELHEAD may be retained Dec. 1-Feb. 28.
	All Game Fish	Mar. 1-Apr. 30			ALL SPECIES - catch-and-release and selective gear rules.
	SALMON	Oct. 1-Dec. 31	12"	2	Release all CHINOOK and PINK SALMON.
Fishing from any floating device prohibited Nov. 1-Apr. 30 from boat ramp below Lewis St. Bridge at Monroe to 2500' downstream. ALL SPECIES - night closure and non-buoyant lure restriction Aug. 1-Nov. 30.					
from Sultan River to the forks	TROUT Dolly Varden/bull trout Other Game Fish	June 1-Mar. 31 June 1-Mar. 31 June 1-Mar. 31	14" 20" Statewide rules	2	DOLLY VARDEN/BULL TROUT - may be retained as part of TROUT daily limit. Wild STEELHEAD may be retained Dec. 1-Feb. 28.
	SALMON	Oct. 1-Dec. 31	12"	2	Release all CHINOOK and PINK SALMON.
ALL SPECIES - night closure and non-buoyant lure restriction Aug. 1-Nov. 30. CLOSED WATERS - area 1500' upstream to 1000' downstream of Reiter Ponds outlet June 1 to 8:00 a.m. Aug. 1. Fishing for GAME FISH from any floating device prohibited 8:01 a.m. Aug. 1 to Mar. 31.					





Special Rules - Westside Rivers

WATER	SPECIES	SEASON	MIN. SIZE	DAILY LIMIT	ADDITIONAL RULES
SKYKOMISH RIVER, NORTH FORK (Snohomish Co.) from mouth to Deer Falls	TROUT Other Game Fish	June 1-Feb. 28 June 1-Feb. 28	14"	2 Statewide rules	Wild STEELHEAD may be retained Dec. 1-Feb. 28.
	ALL SPECIES - night closure and non-buoyant lure restriction Aug. 1-Nov. 30. CLOSED WATERS - from 1000' downstream of Bear Creek Falls to Deer Falls.				
from Deer Falls upstream	All Game Fish	June 1-Oct. 31			
SKYKOMISH RIVER, SOUTH FORK (King/Snohomish Co.) from mouth to Sunset Falls Fishway	TROUT Other Game Fish	June 1-Feb. 28 June 1-Feb. 28	14"	2 Statewide rules	Wild STEELHEAD may be retained Dec. 1-Feb. 28.
	ALL SPECIES - night closure and non-buoyant lure restriction Aug. 1-Nov. 30. CLOSED WATERS - from Sunset Falls Fishway to 600' downstream of fishway.				
from Sunset Falls upstream	TROUT Other Game Fish	June 1-Nov. 30 June 1-Nov. 30	14"	2 Statewide rules	ALL SPECIES - selective gear rules.
	WHITEFISH	Dec. 1-Feb. 28	None	15	WHITEFISH only.
SMITH CREEK (Pacific Co.) from mouth to Hwy. 101 Bridge	TROUT Other Game Fish	June 1-Feb. 28 June 1-Feb. 28	14"	2 Statewide rules	ALL SPECIES - single point barbless hooks required July 1-Jan. 31.
	SALMON	July 1-Jan. 31	12"	6	SALMON - no more than 2 adults. Wild COHO release. Single point barbless hooks required.
from Hwy. 101 Bridge upstream	TROUT Other Game Fish	June 1-Feb. 28 June 1-Feb. 28	14"	2 Statewide rules	
SNOHOMISH RIVER (Snohomish Co.) from mouth (Burlington Northern Railroad Bridges) (including all channels, sloughs, and interconnected waterways) upstream to confluence of the Skykomish and Snoqualmie rivers (all channels)	TROUT Dolly Varden/bull trout Other Game Fish	June 1-Mar. 31 June 1-Mar. 31 June 1-Mar. 31	14" 20"	2 Statewide rules	DOLLY VARDEN/BULL TROUT - may be retained as part of TROUT daily limit. Wild STEELHEAD may be retained Dec. 1-Feb. 28.
	SALMON	Oct. 1-Dec. 31	12"	2	Release all CHINOOK and PINK SALMON.
ALL SPECIES - night closure and non-buoyant lure restriction Aug. 1-Nov. 30.					
SNOQUALMIE RIVER (King Co.) from mouth to Snoqualmie Falls	TROUT Other Game Fish	June 1-Mar. 31 June 1-Mar. 31	14"	2 Statewide rules	ALL SPECIES - selective gear rules June 1-Nov. 30. Fishing from boats with motors allowed. Wild STEELHEAD may be retained Dec. 1-Feb. 28
	SALMON	Oct. 1-Dec. 31	12"	2	Selective gear rules. Release all CHINOOK and PINK SALMON.
Fishing for GAME FISH from any floating device prohibited Nov. 1-Mar. 31 from boat ramp at Plumb access to mouth of Tokul Creek (about 1/4 mile). CLOSED WATERS - within Puget Power tunnel at falls and within 50' of any point on Puget Power's lower Plant #2 building (north bank).					
from Snoqualmie Falls, including the North and South Forks	TROUT Other Game Fish	June 1-Oct. 31 June 1-Oct. 31	10"	2 Statewide rules	ALL SPECIES - selective gear rules.
	All Game Fish	Nov. 1-May 31			Selective gear rules and catch-and-release.
Middle Fork Snoqualmie from mouth upstream and all tributaries	All Game Fish	Year-round			Catch-and-release, selective gear rules.
SNOW CREEK and all tributaries except Crocker Lake (Jefferson Co.)		CLOSED WATERS			



Special Rules - Westside Rivers



WATER	SPECIES	SEASON	MIN. SIZE	DAILY LIMIT	ADDITIONAL RULES
SOL DUC RIVER (Clallam Co.) from mouth to concrete pump station at Sol Duc Hatchery	TROUT Other Game Fish	June 1-Apr. 30 June 1-Apr. 30	14"	2 Statewide rules	TROUT - 1 wild STEELHEAD per day may be retained Dec. 1-Apr. 30.
	SALMON	Mar. 1-Nov. 30	12"	6	SALMON - no more than 2 adults.
In addition to the above rules, each angler may take only 5 wild STEELHEAD from the Quillayute River System yearly (May 1-Apr. 30). The Quillayute River System means the Bogachiel, Calawah, Dickey, Sol Duc and Quillayute Rivers.					
from concrete pump station at Sol Duc hatchery to Hwy. 101 Bridge downstream of Snider Creek	TROUT Other Game Fish	June 1-Apr. 30 June 1-Apr. 30	14"	2 Statewide rules	ALL SPECIES - selective gear rules Nov. 1-Apr. 30.
from Hwy. 101 Bridge downstream of Snider Creek to National Park boundary	TROUT Other Game Fish	June 1-Oct. 31 June 1-Oct. 31	14"	2 Statewide rules	
SOOES RIVER (Suez River) (Clallam Co.)	TROUT Other Game Fish	June 1-Feb. 28 June 1-Feb. 28	14"	2 Statewide rules	
SOOS CREEK (King Co.) from mouth to bridge near hatchery residence	TROUT Other Game Fish	June 1-Oct. 31 June 1-Oct. 31	14"	2 Statewide rules	
	SALMON	Sept. 1-Oct. 31	12"	2	Only 1 single hook may be used.
ALL SPECIES - night closure. Sept. 1-Oct. 31					
from bridge near hatchery residence to salmon hatchery rack	TROUT Other Game Fish	June 1-Aug. 31 June 1-Aug. 31	14"	2 Statewide rules	
SOUTH PRAIRIE CREEK (Pierce Co.)	CLOSED WATERS - from mouth to Page Creek.				
STETATTLE CREEK (Whatcom Co.)	CLOSED WATERS - from mouth to Bucket Creek (about 1-1/2 miles upstream).				
STEVENS CREEK (Grays Harbor Co.) mouth to Hwy. 101 Bridge	TROUT Other Game Fish	June 1-Feb. 28 June 1-Feb. 28	14"	2 Statewide rules	
STILLAGUAMISH RIVER (Snohomish Co.) and all sloughs downstream of Warm Beach-Stanwood Hwy.	TROUT Other Game Fish	Year-round Year-round	14"	2 Statewide rules	Wild STEELHEAD may be retained Dec. 1-Feb. 28.
	SALMON	Nov. 1-Dec. 31	12"	2	CHUM SALMON only.
ALL SPECIES - night closure and non-buoyant lure restriction Aug. 1-Nov. 30.					
from Warm Beach-Stanwood Hwy. upstream to forks	STEELHEAD	June 1-Nov. 30	20"	2	STEELHEAD only. Selective gear rules, except motors allowed.
	SALMON	Nov. 1-Dec. 31	14"	2	CHUM SALMON only. Selective gear rules.
	TROUT Other Game Fish	Dec. 1-Feb. 28 Dec. 1-Feb. 28	14"	2 Statewide rules	Wild STEELHEAD may be retained Dec. 1-Feb. 28.
ALL SPECIES - night closure and non-buoyant lure restriction Aug. 1-Nov. 30. CLOSED WATERS - from water control structure/barrier dam (downstream of I-5) downstream 200' .					
STILLAGUAMISH RIVER, NORTH FORK (Snohomish Co.) from mouth to Swede Heaven Bridge	STEELHEAD	Mar. 1-Nov. 30	20"	2	STEELHEAD only. Fly fishing only and use of motors prohibited Apr. 16-Nov. 30.
	TROUT Other Game Fish	Dec. 1-Feb. 28 Dec. 1-Feb. 28	14"	2 Statewide rules	Wild STEELHEAD may be retained Dec. 1-Feb. 28.
ALL SPECIES - night closure and non-buoyant lure restriction Aug. 1-Nov. 30; fishing from any floating device prohibited upstream of Hwy. 530 Bridge at mile post 28.8 (Cicero Bridge).					





Special Rules - Westside Rivers

WATER	SPECIES	SEASON	MIN. SIZE	DAILY LIMIT	ADDITIONAL RULES
STILLAGUAMISH RIVER, SOUTH FORK (Snohomish Co.) from mouth to Mt. Loop Hwy. Bridge (above Granite Falls)	TROUT Other Game Fish	June 1-Feb. 28 June 1-Feb. 28	14"	2 Statewide rules	Wild STEELHEAD may be retained Dec. 1-Feb. 28. ALL SPECIES - night closure and non-buoyant lure restriction Aug. 1-Nov. 30. CLOSED WATERS - from 400' below fishway outlet upstream to Mt. Loop Hwy. Bridge (above Granite Falls).
	All Game Fish	June 1-Nov. 30	Statewide rules		
ALL SPECIES - night closure and non-buoyant lure restriction Aug. 1-Nov. 30					
from Mt. Loop Hwy. Bridge (above Granite Falls) upstream	All Game Fish	June 1-Nov. 30	Statewide rules		
ALL SPECIES - night closure and non-buoyant lure restriction Aug. 1-Nov. 30					
STUCK RIVER					See White River.
SUIATTLE RIVER (Skagit Co.)	TROUT Dolly Varden/bull trout Other Game Fish	June 1-Oct. 31 June 1-Oct. 31 June 1-Oct. 31	8" 20" Statewide rules	2 Statewide rules	DOLLY VARDEN/BULL TROUT - may be retained as part the TROUT daily limit.
SULTAN RIVER (Snohomish Co.) from mouth to diversion dam at River Mile 9.7	TROUT Dolly Varden/bull trout Other Game Fish	June 1-Feb. 28 June 1-Feb. 28 June 1-Feb. 28	14" 20" Statewide rules	2 Statewide rules	DOLLY VARDEN/BULL TROUT - may be retained as part the TROUT daily limit. Wild STEELHEAD may be retained Dec. 1-Feb. 28.
CLOSED WATERS - from diversion dam at River Mile 9.7 downstream 400'.					
SULTAN RIVER NORTH AND SOUTH FORKS (Snohomish Co.)		CLOSED WATERS			
SUNDAY CREEK (tributary to North Fork Snoqualmie River) (King Co.)		CLOSED WATERS			(Note: Sunday Lake open year-round).
SWAMP CREEK (tributary to Sammamish River) (Snohomish/King Co.)		CLOSED WATERS			
TAHUYA RIVER (Mason Co.) from mouth to marker located approximately 1 mile above North Shore Rd. Bridge	TROUT Other Game Fish	June 1-Feb. 28 June 1-Feb. 28	12" Statewide rules	2 Statewide rules	Wild CUTTHROAT release.
	SALMON	Sept. 16-Oct. 31	12"	2	COHO SALMON only.
from marker located approximately 1 mile above North Shore Bridge to Bear Creek-Dewatto Rd. crossing	TROUT Other Game Fish	June 1-Feb. 28 June 1-Feb. 28	12" Statewide rules	2 Statewide rules	Wild CUTTHROAT release.
from Bear Creek-Dewatto Rd. crossing upstream	TROUT Other Game Fish	June 1-Oct. 31 June 1-Oct. 31	12" Statewide rules	2 Statewide rules	Wild CUTTHROAT release.
TATE CREEK (tributary to North Fork Snoqualmie River) (King Co.)		CLOSED WATERS			
TAYLOR RIVER (tributary to Middle Fork Snoqualmie) (King Co.)	All Game Fish	June 1-Oct. 31			Catch-and-release, selective gear rules.
THORNTON CREEK (tributary to Lake Washington) (King Co.)		CLOSED WATERS			
TIBBETTS CREEK (tributary to Lake Sammamish) (King Co.)		CLOSED WATERS			
TILTON RIVER (Lewis Co.) from mouth to West Fork	TROUT Other Game Fish	June 1-Mar. 31 June 1-Mar. 31	8" Statewide rules	5 Statewide rules	TROUT - no more than 1 over 12".
	SALMON	June 1-Dec. 31	12"	6	SALMON - no more than 2 adults.
TILTON RIVER, EAST, NORTH SOUTH AND WEST FORKS (Lewis Co.)	TROUT Other Game Fish	June 1-Oct. 31 June 1-Oct. 31	12" Statewide rules	2 Statewide rules	ALL SPECIES - selective gear rules.



Special Rules - Westside Rivers



WATER	SPECIES	SEASON	MIN. SIZE	DAILY LIMIT	ADDITIONAL RULES
TOKUL CREEK (King Co.) from mouth to railroad trestle	TROUT Other Game Fish	Dec. 1-Mar. 31 Dec. 1-Mar. 31	14"	2 Statewide rules	Wild STEELHEAD may be retained Dec. 1-Feb. 28. CLOSED WATERS - from posted cable boundary marker (approximately 700' upstream of mouth) to railroad trestle (RM 1.1). ALL SPECIES - closed daily from 5:00 p.m.-7:00 a.m. and non-buoyant lure restriction Dec. 1-Mar. 31.
TOLT RIVER (King Co.) from mouth to USGS trolley cable near confluence of North and South Forks	TROUT Other Game Fish	June 1-Feb. 28 June 1-Feb. 28	14"	2 Statewide rules	ALL SPECIES - selective gear rules June 1-Nov. 30. Wild STEELHEAD may be retained Dec. 1-Feb. 28. CLOSED WATERS - from USGS trolley cable to mouth of Yellow Creek on North Fork, and to dam on South Fork.
North Fork above Yellow Creek	TROUT Other Game Fish	Year-round Year-round		Statewide rules	TROUT - catch-and-release, selective gear rules.
South Fork above dam	TROUT Other Game Fish	June 1-Oct. 31 June 1-Oct. 31	10"	2 Statewide rules	ALL SPECIES - selective gear rules.
TOUTLE RIVER (Cowlitz Co.) from mouth to forks	STEELHEAD	June 1-Nov. 30	20"	2	STEELHEAD only.
TOUTLE RIVER, NORTH FORK (Cowlitz Co.)	STEELHEAD	June 1-Nov. 30	20"	2	STEELHEAD only. CLOSED WATERS - from the posted deadline downstream of the fish collection facility upstream, and all tributaries. ALL SPECIES - night closure and non-buoyant lure restriction from Hwy. 504 Bridge near Kidd Valley to the mouth of the Green River Sept. 1-Oct. 31
TOUTLE RIVER, SOUTH FORK (Cowlitz Co.) mouth to 4100 Rd. Bridge	STEELHEAD	June 1-Mar. 31	20"	2	STEELHEAD only. Selective gear rules Dec. 1-Mar. 31. CLOSED WATERS - all tributaries.
from 4100 Rd. Bridge upstream to source	STEELHEAD	June 1-Nov. 30	20"	2	STEELHEAD only. CLOSED WATERS - all tributaries.
TROUT CREEK (tributary to Wind River) (Skamania Co.)		CLOSED WATERS			
TYE RIVER (King Co.) from Foss River to Alpine Falls	TROUT Other Game Fish	June 1-Oct. 31 June 1-Oct. 31	14"	2 Statewide rules	ALL SPECIES - selective gear rules.
from Alpine Falls upstream	WHITEFISH TROUT Other Game Fish	Nov. 1-Feb. 28 June 1-Oct. 31 June 1-Oct. 31	None	15 2 Statewide rules	WHITEFISH only.
UNCLE JOHN CREEK (Mason Co.)		CLOSED WATERS			
UNION RIVER (Mason Co.) from mouth to lower bridge on the Old Belfair Hwy.	TROUT Other Game Fish	June 1-Feb. 28 June 1-Feb. 28	14"	2 Statewide rules	
from the lower bridge on the Old Belfair Hwy. upstream	TROUT Other Game Fish	June 1-Oct. 31 June 1-Oct. 31	14"	2 Statewide rules	
					CLOSED WATERS - from watershed boundary upstream (including all tributaries).
VALLEY CREEK (Clallam Co.)	All Game Fish	Last Sat. in Apr.-Oct. 31		Statewide rules	Juveniles only (under 15 years old).
VANCE CREEK (Mason Co.)	TROUT Other Game Fish	June 1-Oct. 31 June 1-Oct. 31	14"	2 Statewide rules	
VOIGHT CREEK (Pierce Co.)		CLOSED WATERS - from mouth to Hwy. 162 Bridge.			
WADDELL CREEK					See Black River.





Special Rules - Westside Rivers

WATER	SPECIES	SEASON	MIN. SIZE	DAILY LIMIT	ADDITIONAL RULES
WALLACE RIVER (Snohomish Co.) from mouth to 200' upstream of water intake of salmon hatchery	TROUT	June 1-Sept. 1 Nov. 1-Feb. 28	14" 14"	2 2	Fishing from any floating device prohibited Nov. 1-Feb. 28. Wild STEELHEAD may be retained Dec. 1-Feb. 28.
	Dolly Varden/bull trout	June 1-Sept. 1 Nov. 1-Feb. 28	20" 20"		DOLLY VARDEN/BULL TROUT - may be retained as part of TROUT daily limit.
	Other Game Fish	June 1-Sept. 1 Nov. 1-Feb. 28	Statewide rules Statewide rules		
	SALMON	Sept. 1-Nov. 30	12"	2	COHO only. CLOSED to fishing for SALMON upstream of the Hwy. 2 Bridge.
CLOSED WATERS - from first Burlington-Northern Railroad Bridge (below Hwy. 2) to 200' upstream of water intake of salmon hatchery June 1-Sept. 1.					
from 200' upstream of water intake of salmon hatchery to Olney Creek	TROUT	Nov. 1-Feb. 28	14"	2	DOLLY VARDEN/BULL TROUT - may be retained as part of TROUT daily limit. Wild STEELHEAD may be retained Dec. 1-Feb. 28.
	Dolly Varden/bull trout	Nov. 1-Feb. 28	20"		
	Other Game Fish	Nov. 1-Feb. 28	Statewide rules		
WASHOUGAL RIVER (Clark Co.) from mouth to Mt. Norway Bridge at Vernon Rd.	TROUT	June 1-Mar. 15	12"	2	Wild CUTTHROAT release. CLOSED to fishing for STEELHEAD from the mouth to the 3rd Avenue Bridge Aug. 16-Oct. 15.
	Other Game Fish	June 1-Mar. 15	Statdwide rules		
	STEELHEAD	Apr. 16-May 31	20"	2	STEELHEAD only.
	SALMON	Jan. 1-Mar. 15	12"	6	SALMON - no more than 2 adults. Release all CHUM and wild COHO release.
The mouth is defined as a straight line projected from the James River pumphouse southeasterly across the Washougal River to the east end of the Hwy. 14 Bridge at the upper end of Lady Island. ALL SPECIES - night closure and non-buoyant lure restriction Sept. 1-Oct. 31.					
from Mt. Norway Bridge upstream	TROUT	June 1-Mar. 15	12"	2	Wild CUTTHROAT release.
	Other Game Fish	June 1-Mar. 15	Statewide rules		
	SALMON	Jan. 1-Mar. 15	12"	6	SALMON - no more than 2 adults. Release all CHUM and Wild COHO release.
CLOSED WATERS - from bridge at Salmon Falls upstream. ALL SPECIES - night closure and non-buoyant lure restriction Sept. 1-Oct. 31.					
WASHOUGAL RIVER, WEST (NORTH) FORK (Clark/Skamania Co.)	TROUT	June 1-Mar. 15	12"	2	Wild CUTTHROAT release.
	Other Game Fish	June 1-Mar. 15	Statewide rules		
CLOSED WATERS - from mouth to water intake at Dept. of Fish and Wildlife Hatchery.					
WEST TWIN RIVER (Clallam Co.)	TROUT	June 1-Feb. 28	14"	2	
	Other Game Fish	June 1-Feb. 28	Statewide rules		
WHATCOM CREEK (Whatcom Co.) from mouth to foot bridge below Dupont St. in Bellingham	TROUT	June 1-Feb. 28	14"	2	Wild STEELHEAD may be retained Dec. 1-Feb. 28.
	Other Game Fish	June 1-Feb. 28	Statewide rules		
	SALMON	Aug. 1-Dec. 31	12"	6	SALMON - no more than 2 adults.
The mouth is defined by a line from the flashing light at the southwest end of the Port of Bellingham North Terminal to the southernmost point of the dike surrounding the Georgia Pacific treatment pond. ALL SPECIES - night closure and non-buoyant lure restriction Aug. 1-Dec. 31.					
from footbridge below Dupont St. to stone bridge at Whatcom Falls Park	TROUT	June 1-Feb. 28	14"	2	Wild STEELHEAD may be retained Dec. 1-Feb. 28.
	Other Game Fish	June 1-Feb. 28	Statewide rules		
(continued on next page) ALL SPECIES - night closure and non-buoyant lure restriction Aug. 1-Dec. 31.					



Special Rules - Westside Rivers



WATER	SPECIES	SEASON	MIN. SIZE	DAILY LIMIT	ADDITIONAL RULES
WHATCOM CREEK (Whatcom Co.) (cont.) from stone bridge at Whatcom Falls Park to Lake Whatcom	TROUT Other Game Fish	Last Sat. in Apr.-Oct. 31 Last Sat. in Apr.-Oct. 31	None	2 Statewide rules	Juveniles only (under 15 years old).
ALL SPECIES - night closure and non-buoyant lure restriction Aug. 1-Oct. 31.					
WHITE (STUCK) RIVER (Pierce Co.) from mouth to R St. Bridge in Auburn	TROUT Other Game Fish	Oct. 1-Feb. 28 Oct. 1-Feb. 28	14"	2 Statewide rules	
ALL SPECIES - night closure and non-buoyant lure restriction Aug. 1-Nov. 30.					
from R St. Bridge in Auburn to Hwy. 410 Bridge at Buckley	TROUT Other Game Fish	Oct. 1-Oct. 31 Oct. 1-Oct. 31	14"	2 Statewide rules	
ALL SPECIES - night closure and non-buoyant lure restriction Oct. 1-Oct. 31. CLOSED WATERS - Puget Power canal including screen bypass channel above screen at Dingle Basin.					
from Weyerhaeuser 6000 Rd. Bridge (Bridge Camp) upstream	All Game Fish WHITEFISH	June 1-Oct. 31 Nov. 1-Jan. 31		Statewide rules None 15	WHITEFISH only.
ALL SPECIES - night closure and non-buoyant lure restriction Aug. 1-Nov. 30.					
WHITECHUCK RIVER (Snohomish Co.)	TROUT Dolly Varden/bull trout Other Game Fish	June 1-Oct. 31 June 1-Oct. 31 June 1-Oct. 31	8" 20"	2 Statewide rules	DOLLY VARDEN/BULL TROUT - may be retained as part of TROUT daily limit.
WILLAPA RIVER (Pacific Co.) from mouth (Dept. of Fish and Wildlife boat launch in South Bend) to Hwy. 6 Bridge approximately 2 miles below mouth of Trap Creek	TROUT Other Game Fish	June 1-Mar. 31 June 1-Mar. 31	14"	2 Statewide rules	ALL SPECIES - single point barbless hooks required July 1-Jan. 31. Fishing from any floating device prohibited Nov. 1-Mar. 31 from bridge on Willapa Rd. (Camp One Bridge) to Fork Creek.
	SALMON	July 1-Jan. 31	12"	6	SALMON - no more than 2 adults. Wild COHO release. Single point barbless hooks required.
ALL SPECIES - night closure and non-buoyant lure restriction Oct. 1-Nov. 30.					
from Hwy. 6 Bridge to Fork Creek	TROUT Other Game Fish	June 1-Mar. 31 June 1-Mar. 31	14"	2 Statewide rules	ALL SPECIES - single point barbless hooks required July 1-Jan. 31. Fishing from any floating device prohibited Nov. 1-Mar. 31 from bridge on Willapa Rd. (Camp One Bridge) to Fork Creek.
	SALMON	Oct. 16-Jan. 31	12"	6	SALMON - no more than 2 adults. Wild COHO release. Single point barbless hooks required.
ALL SPECIES - night closure and non-buoyant lure restriction Sept. 1-Nov. 30.					
from Fork Creek upstream	TROUT Other Game Fish	June 1-Oct. 31 June 1-Oct. 31	14"	2 Statewide rules	
ALL SPECIES - night closure and non-buoyant lure restriction Sept. 1-Oct. 31.					
WILLAPA RIVER, SOUTH FORK (Pacific Co.)	TROUT Other Game Fish	June 1-Feb. 28 June 1-Feb. 28	14"	2 Statewide rules	
ALL SPECIES - night closure and non-buoyant lure restriction Sept. 1-Nov. 30. CLOSED WATERS - from falls downstream 400'.					





Special Rules - Westside Rivers

WATER	SPECIES	SEASON	MIN. SIZE	DAILY LIMIT	ADDITIONAL RULES
WILLIAMS CREEK (Pacific Co.)	TROUT Other Game Fish	June 1-Feb. 28 June 1-Feb. 28	14"	2 Statewide rules	
WIND RIVER (Skamania Co.) from mouth (boundary line/ markers) to Burlington-Northern Railroad Bridge	TROUT Other Game Fish	June 1-Mar. 15 June 1-Mar. 15	14"	2 Statewide rules	From Apr. 1-July 31, 1998, an angler may only take a total of 4 SALMON from the Klickitat, Wind and White Salmon rivers and Drano Lake (if open). SALMON - no more than 2 adults.
	SALMON	May 1-June 15	12"	1	
	SALMON	Aug. 1-Oct. 31	12"	6	
	Night closure and non-buoyant lure restriction May 1-May 31.				
from Burlington-Northern Railroad Bridge to 100' above Shipherd Falls fish ladder	TROUT Other Game Fish	June 1-Mar. 15 June 1-Mar. 15	14"	2 Statewide rules	From Apr. 1-July 31, 1998, an angler may only take a total of 4 SALMON from the Klickitat, Wind and White Salmon rivers and Drano Lake (if open).
	SALMON	May 1-June 15	12"	1	
	CLOSED WATERS - from 400' below to 100' above Shipherd Falls fish ladder. Night closure and non-buoyant lure restriction May 1-May 31.				
from 100' above Shipherd Falls fish ladder upstream including all tributaries except Trout and Panther creeks	TROUT Other Game Fish	June 1-Nov. 30 June 1-Nov. 30	14"	2 Statewide rules	Selective gear rules.
	CLOSED WATERS - Tye Springs; from an upper boundary marker along the Carson National Fish Hatchery grounds downstream 800 yards to a lower boundary marker June 1-Aug. 31.				
WINSTON CREEK (tributary to Cowlitz River) (Lewis Co.)	TROUT Other Game Fish	June 1-Oct. 31 June 1-Oct. 31	10"	2 Statewide rules	ALL SPECIES - selective gear rules.
WISHKAH RIVER (Grays Harbor Co.) from mouth to West Fork dam at Wishkah Rearing Ponds	TROUT Other Game Fish	June 1-Mar. 31 June 1-Mar. 31	12"	2 Statewide rules	Wild CUTTHROAT release.
	CLOSED WATERS - from dam at Wishkah Rearing Ponds (formerly Mayr Bros.) downstream to 400' below outlet channel.				
from dam at Wishkah Rearing Ponds upstream	TROUT Other Game Fish	June 1-Oct. 31 June 1-Oct. 31	12"	2 Statewide rules	Wild CUTTHROAT release.
WISHKAH RIVER, EAST FORK (Grays Harbor Co.)	TROUT Other Game Fish	June 1-Oct. 31 June 1-Oct. 31	12"	2 Statewide rules	Wild CUTTHROAT release.
WISHKAH RIVER, WEST FORK (Grays Harbor Co.)	TROUT Other Game Fish	June 1-Oct. 31 June 1-Oct. 31	12"	2 Statewide rules	Wild CUTTHROAT release.
WOODLAND CREEK (Thurston Co.)	TROUT Other Game Fish	June 1-Oct. 31 June 1-Oct. 31	14"	2 Statewide rules	





Special Rules - Westside Rivers



WATER	SPECIES	SEASON	MIN. SIZE	DAILY LIMIT	ADDITIONAL RULES
WYNOOCHEE RIVER (Grays Harbor Co.) from mouth to 7400 Line Bridge above mouth of Schafer Creek	TROUT	June 1-Mar. 31	12"	2	ALL SPECIES - single point barbless hooks required Sept. 16-Oct. 31. Wild CUTTHROAT release.
	Other Game Fish	June 1-Mar. 31	Statewide rules		
	SALMON	Sept. 16-Oct. 31	12"	6	SALMON - no more than 1 adult. Wild COHO release. Release all CHUM. Single point barbless hooks required.
from 7400 Line Bridge above mouth of Schafer Creek upstream	TROUT	June 1-Oct. 31	12"	2	Wild CUTTHROAT release.
	Other Game Fish	June 1-Oct. 31	Statewide rules		
CLOSED WATERS - from Wynoochee Dam downstream 400' and from barrier dam near Grisdale downstream 400'.					
YELLOWJACKET CREEK (tributary to Cispus River) (Lewis Co.)	TROUT Other Game Fish	June 1-Oct. 31 June 1-Oct. 31	12"	2 Statewide rules	ALL SPECIES - selective gear rules.

Catch and Release

Catch-and-release fishing is available to anglers statewide. It is an alternative to more traditional fishing and may play an increasingly important role in our sportfishing future. We encourage you to practice catch and release. It is a way to expand your fishing opportunities and reduce the negative impact you have on our valuable fish resources. Many cod and rockfish suffer "the bends" when brought up released with any expectation that they will survive. Their air bladders expand as they are brought to the surface and often damage the fish's internal organs. Once the air bladder expands, the fish cannot return to the deep water and will remain on the surface where they are vulnerable to predators and scavengers.



If you're fishing without bait, you can catch and release trout in your possession). Steelhead may be caught and released

Some fish and shellfish do not lend themselves to catch-and-broken razor clams. These clams will not survive. That is why you must keep the clams you dig and stop at the limit. from the depths at which they live. These fish cannot be released with any expectation that they will survive. Their air bladders expand as they are brought to the surface and often damage the fish's internal organs. Once the air bladder expands, the fish cannot return to the deep water and will remain on the surface where they are vulnerable to predators and scavengers.

release fishing. For example, people want to "put back" you must keep the clams you dig and stop at the limit. from the depths at which they live. These fish cannot be released with any expectation that they will survive. Their air bladders expand as they are brought to the surface and often damage the fish's internal organs. Once the air bladder expands, the fish cannot return to the deep water and will remain on the surface where they are vulnerable to predators and scavengers.

Tips for Releasing Fish

- If the fish is hooked in the throat or has swallowed the bait, cut the line near the fish's snout rather than trying to retrieve the hook.
- Minimize your handling of the fish. In fact, try not to touch the fish, if possible, to avoid wiping off the protective slime.
- If you can, release the fish by grabbing the hook with a pair of pliers and backing the hook out.
- If you must handle the fish, hold it at the base of the tail and support it's belly gently while removing the hook.
- Never throw a fish overboard to release it. Help the fish revive after being caught by gently supporting it in the water. When the fish perks up, let it go.
- Don't play a fish until it is exhausted. Work the fish in quickly so it has remaining energy reserves.





Special Rules - Westside Lakes



WATER	SPECIES	SEASON	MIN. SIZE	DAILY LIMIT	ADDITIONAL RULES
ABERDEEN LAKE (Grays Harbor Co.)	All Game Fish	Last Sat. in Apr.-Oct. 31	Statewide rules		
ALDRICH LAKE (Mason Co.)	All Game Fish	Last Sat. in Apr.-Oct. 31	Statewide rules		
ALDWELL LAKE (Clallam Co.)	TROUT Other Game Fish	Last Sat. in Apr.-Oct. 31 Last Sat. in Apr.-Oct. 31	12"	2 Statewide rules	ALL SPECIES - selective gear rules, except motors allowed.
ALEXANDER LAKE (Kitsap Co.)		CLOSED WATERS			
ANDERSON LAKE (Jefferson Co.)	All Game Fish	Last Sat. in Apr.-Oct. 31	Statewide rules		Internal combustion engines prohibited. Catch-and-release, selective gear rules Sept. 1-Oct. 31.
AMERICAN LAKE (Pierce Co.)	All Game Fish	Year-round	Statewide rules		Chumming permitted.
ARMSTRONG LAKE (Snohomish Co.)	All Game Fish	Last Sat. in Apr.-Oct. 31	Statewide rules		
BAKER LAKE (Whatcom Co.)	TROUT Other Game Fish	Last Sat. in Apr.-Oct. 31 Last Sat. in Apr.-Oct. 31	6"	5 Statewide rules	TROUT - maximum size 18". Chumming permitted.
		CLOSED WATERS - area 200' in radius around pump discharge at the south end of lake.			
BALLINGER LAKE (Snohomish Co.)	BASS Other Game Fish	Year-round Year-round	None	5 Statewide rules	Only BASS less than 12" or over 15" may be kept; no more than 3 over 15".
BATTLE GROUND LAKE (Clark Co.)	All Game Fish	Year-round	Statewide rules		TROUT - no more than 2 over 20". Internal combustion engines prohibited.
BAY LAKE (Pierce Co.)	All Game Fish	Last Sat. in Apr.-Oct. 31	Statewide rules		
BEARPAW LAKE (Whatcom Co.)	TROUT Other Game Fish	Last Sat. in Apr.-Oct. 31 Last Sat. in Apr.-Oct. 31	18"	1 Statewide rules	TROUT - possession limit - 1. ALL SPECIES - selective gear rules.
BEAVER LAKE (King Co.)	BASS Other Game Fish	Year-round Year-round	None	5 Statewide rules	Only BASS less than 12" or over 15" may be kept; no more than 3 over 15".
BEAVER PONDS					See Special Rules - Westside Rivers.
BENSON LAKE (Mason Co.)	All Game Fish	Last Sat. in Apr.-Oct. 31	Statewide rules		
BIG LAKE (Skagit Co.)	BASS Other Game Fish	Year-round Year-round	None	5 Statewide rules	Only BASS less than 12" or over 15" may be kept; no more than 3 over 15".
	SALMON	Year-round			Landlocked salmon rules apply.
BLACK LAKE (Pacific Co.)	All Game Fish	Last Sat. in Apr.-Oct. 31	Statewide rules		
BLUE LAKE (Cowlitz Co.)	All Game Fish	Last Sat. in Apr.-Oct. 31			Catch-and-release, selective gear rules.
BOSWORTH LAKE (Snohomish Co.)	All Game Fish	Last Sat. in Apr.-Oct. 31	Statewide rules		
BOYLE LAKE (King Co.)	All Game Fish	Last Sat. in Apr.-Oct. 31	Statewide rules		
		CLOSED WATERS - inlet and outlet.			
BRIDGES LAKE (King Co.)	All Game Fish	Last Sat. in Apr.-Oct. 31	Statewide rules		
		CLOSED WATERS - inlet and outlet.			
BUCK LAKE (Kitsap Co.)	All Game Fish	Last Sat. in Apr.-Oct. 31	Statewide rules		
CADY LAKE (Mason Co.)	TROUT Other Game Fish	Last Sat. in Apr.-Oct. 31 Last Sat. in Apr.-Oct. 31	None	2 Statewide rules	ALL SPECIES - fly fishing only. Internal combustion engines prohibited.
CAIN LAKE (Whatcom Co.)	All Game Fish	Last Sat. in Apr.-Oct. 31	Statewide rules		
CALLIGAN LAKE (King Co.)	All Game Fish	June 1-Oct. 31	Statewide rules		
		CLOSED WATERS - all tributary streams and upper 1/3 of outlet stream.			
CAMPBELL LAKE (Skagit Co.)	BASS Other Game Fish	Year-round Year-round	None	5 Statewide rules	Only BASS less than 12" or over 15" may be kept; no more than 3 over 15".



Special Rules - Westside Lakes



WATER	SPECIES	SEASON	MIN. SIZE	DAILY LIMIT	ADDITIONAL RULES
CAPITOL LAKE (Thurston Co.) from outlet to 400' below lowest Tumwater Falls (Deschutes River) fish ladder	TROUT	June 1-July 31	8"	5	
	TROUT Other Game Fish	Aug. 1-Mar.31 June 1-Mar. 31	14"	2	
	SALMON	July 1-Nov. 30	12"	6	SALMON - no more than 2 adults.
ALL SPECIES - night closure and non-buoyant lure restriction Aug. 1-Nov. 30. CLOSED WATERS - Percival Cove, west of set of markers on western shoreline of south basin of Capitol Lake. The operation of all motorboats is prohibited in Capitol Lake north of railroad trestle crossing, unless prior written authorization is first obtained from the Director of General Administration.					
CARLISLE LAKE (Lewis Co.)	BASS Other Game Fish	Last Sat. in Apr.-Feb. 28 Last Sat. in Apr.-Feb. 28	14"	5 Statewide rules	Internal combustion engines prohibited.
CARNEY LAKE (Pierce Co.)	All Game Fish All Game Fish	Last Sat. in Apr.-June 30 Sept. 1-Oct. 31	Statewide rules Statewide rules	Statewide rules	Internal combustion engines prohibited. Internal combustion engines prohibited.
CARSON LAKE (Mason Co.)	All Game Fish	Last Sat. in Apr.-Oct. 31	Statewide rules	Statewide rules	
CASCADE LAKE (San Juan Co.)	All Game Fish	Last Sat. in Apr.-Oct. 31	Statewide rules	Statewide rules	
CASES POND (Pacific Co.)	All Game Fish	Last Sat. in Apr.-Oct. 31	Statewide rules	Statewide rules	Juveniles only (under 15 years old).
CASSIDY LAKE (Snohomish Co.)	BASS Other Game Fish	Year-round Year-round	None Statewide rules	5 Statewide rules	Only BASS less than 12" or over 15" may be kept; no more than 3 over 15".
CASTLE LAKE (Cowlitz Co.)	TROUT Other Game Fish	Year-round Year-round	16" Statewide rules	1 Statewide rules	ALL SPECIES - selective gear rules.
CAVANAUGH LAKE (Skagit Co.)	All Game Fish	Year-round	Statewide rules	Statewide rules	Chumming permitted.
CHAMBERS LAKE (within Ft. Lewis Military Reservation) (Pierce Co.)	TROUT Other Game Fish	Year-round Year-round	Statewide rules	Statewide rules	TROUT - catch-and-release. ALL SPECIES - selective gear rules, except electric motors allowed.
Contact Ft. Lewis (253) 967-6277 or (253) 967-9686 for a land use permit.					
CHAPLAIN LAKE (Snohomish Co.)		CLOSED WATERS			
CHEHALIS RIVER POTHOLE (adjacent to the Chehalis River south of Hwy. 12 in Grays Harbor Co., this does not include sloughs or beaver ponds)	All Game Fish	Last Sat. in Apr.-Oct. 31	Statewide rules	Statewide rules	
CLARA LAKE (Mason Co.)	All Game Fish	Last Sat. in Apr.-Oct. 31	Statewide rules	Statewide rules	
CLEAR LAKE (Pierce Co.)	All Game Fish	Year-round	Statewide rules	Statewide rules	Chumming permitted.
	SALMON	Year-round			Landlocked salmon rules apply.
CLEAR LAKE (Thurston Co.)	All Game Fish	Last Sat. in Apr.-Oct. 31	Statewide rules	Statewide rules	
COLDWATER LAKE (Cowlitz Co.)	TROUT	Year-round	16"	1	ALL SPECIES - selective gear rules, except electric motors allowed.
	Other Game Fish	Year-round	Statewide rules	Statewide rules	
CLOSED WATERS - all inlet and outlet streams. Limited access available, contact National Volcanic Monument Headquarters (360) 274-2100 or (360) 274-2131 for specific information.					
COTTAGE LAKE (King Co.)	All Game Fish	Last Sat. in Apr.-Oct. 31	Statewide rules	Statewide rules	
COUNTY LINE PONDS (Skagit/Whatcom Co.)		CLOSED WATERS			
COWLITZ FALLS RESERVOIR					See Scanewa Lake.
CRABAPPLE LAKE (Snohomish Co.)	All Game Fish	Last Sat. in Apr.-Oct. 31	Statewide rules	Statewide rules	











Special Rules - Westside Lakes

WATER	SPECIES	SEASON	MIN. SIZE	DAILY LIMIT	ADDITIONAL RULES
CUSHMAN RESERVOIR (Mason Co.)	All Game Fish	Year-round	Statewide rules		Landlocked salmon rules apply.
	SALMON	Year-round			
DAMON LAKE (Grays Harbor Co.)	All Game Fish	June 1-Oct. 31	Statewide rules		
DAVIS LAKE (Lewis Co.)	All Game Fish	Last Sat. in Apr.-Feb. 28	Statewide rules		
DE COURSEY POND (Pierce Co.)	All Game Fish	Last Sat. in Apr.-Oct. 31	Statewide rules		Juveniles only (under 15 years old).
DEEP LAKE (Thurston Co.)	All Game Fish	Last Sat. in Apr.-Oct. 31	Statewide rules		
DEER LAKE (Mason Co.)	All Game Fish	Last Sat. in Apr.-Oct. 31	Statewide rules		
DEER LAKE (Island Co.)	All Game Fish	Last Sat. in Apr.-Oct. 31	Statewide rules		
DESIRE, LAKE (King Co.)	BASS	Year-round	None	5	Only BASS less than 12" or over 15" may be kept; no more than 3 over 15".
	Other Game Fish	Year-round	Statewide rules		
DEVEREAUX LAKE (Mason Co.)	All Game Fish	Last Sat. in Apr.-Oct. 31	Statewide rules		
DEVIL'S LAKE (Jefferson Co.)	All Game Fish	Last Sat. in Apr.-Oct. 31	Statewide rules		
DRANO LAKE (Little White Salmon River) (Skamania Co.) downstream of markers on point of land downstream and across from federal salmon hatchery and upstream of Hwy. 14 Bridge	TROUT	June 16-Mar. 15	12"	2	SALMON - no more than 2 adults.
	Other Game Fish	Year-round	Statewide rules		
SALMON	SALMON	Aug. 1-Dec. 31	12"	6	
DUCK LAKE (Grays Harbor Co.)	CRAPPIE	Year-round	None	10	
	Other Game Fish	Year-round	Statewide rules		
EBEY LAKE (Little Lake) (Snohomish Co.)	TROUT	Year-round	18"	1	ALL SPECIES - fly fishing only. Use of motors prohibited.
	Other Game Fish	Year-round	Statewide rules		
ERIE LAKE (Skagit Co.)	All Game Fish	Last Sat. in Apr.-Oct. 31	Statewide rules		
FAILOR LAKE (Grays Harbor Co.)	All Game Fish	Last Sat. in Apr.-Oct. 31	Statewide rules		
FAZON LAKE (Whatcom Co.)	BASS	Year-round	None	5	Only BASS less than 12" or over 15" may be kept; no more than 3 over 15". CHANNEL CATFISH - possession limit - 2. ALL SPECIES - Fishing from any floating device prohibited Oct. 4-Jan. 15.
	CHANNEL CATFISH	Year-round	None	2	
	Other Game Fish	Year-round	Statewide rules		
FLOWING LAKE (Snohomish Co.)	BASS	Year-round	None	5	Only BASS less than 12" or over 15" may be kept; no more than 3 over 15".
	Other Game Fish	Year-round	Statewide rules		
FORT BORST PARK LAKE (Lewis Co.)	All Game Fish	Last Sat. in Apr.-Feb. 28	Statewide rules		Juveniles only (under 15 years old).
FORTSON MILL POND #2 (Snohomish Co.)	All Game Fish	Last Sat. in Apr.-Oct. 31	Statewide rules		Juveniles only (under 15 years old).
FRANZ LAKE (Skamania Co.)		CLOSED WATERS			
GENEVA LAKE (King Co.)	All Game Fish	Last Sat. in Apr.-Oct. 31	Statewide rules		
GISSBURG PONDS (Snohomish Co.)	CHANNEL CATFISH	Year-round	None	2	
	Other Game Fish	Year-round	Statewide rules		
GOODWIN LAKE (Snohomish Co.)	BASS	Year-round	None	5	Only BASS less than 12" or over 15" may be kept; no more than 3 over 15". Chumming permitted.
	Other Game Fish	Year-round	Statewide rules		
GOSS LAKE (Island Co.)	All Game Fish	Last Sat. in Apr.-Oct. 31	Statewide rules		
GRANITE LAKES (near Marblemount) (Skagit Co.)	GRAYLING	Year-round			GRAYLING - catch-and-release only.
	Other Game Fish	Year-round	Statewide rules		



Special Rules - Westside Lakes



WATER	SPECIES	SEASON	MIN. SIZE	DAILY LIMIT	ADDITIONAL RULES
GRASS LAKE (Mason Co.)	All Game Fish	Last Sat. in Apr.-Oct. 31	Statewide rules		
GRIZZLY LAKE (Skamania Co.)		CLOSED WATERS			
HANCOCK LAKE (King Co.)	All Game Fish	June 1-Oct. 31	Statewide rules		
		CLOSED WATERS - all tributary streams and upper 1/3 of outlet stream.			
HARRISON POND (Skagit Co.)		CLOSED WATERS			
HARTS LAKE (Pierce Co.)	BASS Other Game Fish	Year-round Year-round	None	5 Statewide rules	Only BASS less than 12" or over 15" may be kept; no more than 3 over 15".
HATCHERY LAKE (Mason Co.)	All Game Fish	Last Sat. in Apr.-Oct. 31	Statewide rules		
HAVEN LAKE (Mason Co.)	All Game Fish	Last Sat. in Apr.-Oct. 31	Statewide rules		
HEART LAKE (near Anacortes) (Skagit Co.)	All Game Fish	Last Sat. in Apr.-Oct. 31	Statewide rules		
HEINS LAKE (Kitsap Co.)		CLOSED WATERS			
HEMLOCK LAKE (Trout Creek Reservoir) (Skamania Co.)		CLOSED WATERS			
HICKS LAKE (Thurston Co.)	All Game Fish	Last Sat. in Apr.-Oct. 31	Statewide rules		
HORSESHOE LAKE (Clark/Cowlitz Co.)	All Game Fish	Year-round	Statewide rules		TROUT - no more than 2 over 20". 
HOWARD LAKE (Snohomish Co.)	All Game Fish	Last Sat. in Apr.-Oct. 31	Statewide rules		
HOWELL LAKE (Mason Co.)	All Game Fish	Last Sat. in Apr.-Oct. 31	Statewide rules		
HOZOMEEN LAKE (Whatcom Co.)	All Game Fish	July 1-Oct. 31	Statewide rules		
ICEHOUSE LAKE (Skamania Co.)	All Game Fish	Year-round	Statewide rules		TROUT - no more than 2 over 20".
INDIAN HEAVEN WILDERNESS LAKES (Skamania Co.)	TROUT Other Game Fish	Year-round Year-round	None	3 Statewide rules	
JENNINGS PARK POND (Snohomish Co.)	All Game Fish	Last Sat. in Apr.-Oct. 31	Statewide rules		Juveniles only (under 15 years old).
KAPOWSIN LAKE (Pierce Co.)	BASS Other Game Fish	Year-round Year-round	None	5 Statewide rules	Only BASS less than 12" or over 15" may be kept; no more than 3 over 15".
KATHLEEN LAKE (King Co.)	BASS Other Game Fish	Year-round Year-round	None	5 Statewide rules	Only BASS less than 12" or over 15" may be kept; no more than 3 over 15".
KENNEDY CREEK POND (Thurston Co.)	All Game Fish	Last Sat. in Apr.-Oct. 31	Statewide rules		
KI LAKE (Snohomish Co.)	BASS Other Game Fish	Last Sat. in Apr.-Oct. 31 Last Sat. in Apr.-Oct. 31	None	5 Statewide rules	Only BASS less than 12" or over 15" may be kept; no more than 3 over 15". 
KIDNEY LAKE (Skamania Co.)	All Game Fish	Last Sat. in Apr.-Feb. 28	Statewide rules		
KINGS LAKE BOG (King Co.)		CLOSED WATERS			
KLAUS LAKE (King Co.)	All Game Fish	Last Sat. in Apr.-Oct. 31	Statewide rules		
		CLOSED WATERS - inlet and outlet to 1st Weyerhaeuser spur.			
KLINELINE POND (Clark Co.)	All Game Fish	Year-round	Statewide rules		TROUT - no more than 2 over 20".
KOENEMAN LAKE (formerly Fern Lake) (Kitsap Co.)	All Game Fish	Last Sat. in Apr.-Oct. 31			Catch-and-release, selective gear rules.
KRESS LAKE (Cowlitz Co.)	BASS Other Game Fish	Year-round Year-round	None	5 Statewide rules	Only BASS less than 12" or over 18" may be kept; no more than 3 over 18". Internal combustion engines prohibited. TROUT - no more than 2 over 20". 
LAKE WASHINGTON SHIP CANAL					See Washington Ship Canal, Lake.
LANGLOIS LAKE (King Co.)	All Game Fish	Last Sat. in Apr.-Oct. 31	Statewide rules		



Special Rules - Westside Lakes

WATER	SPECIES	SEASON	MIN. SIZE	DAILY LIMIT	ADDITIONAL RULES
LAWRENCE LAKE (Thurston Co.)	BASS Other Game Fish	Year-round Year-round	None	5 Statewide rules	Only BASS less than 12" or over 15" may be kept; no more than 3 over 15". Public access area CLOSED Nov. 1- Mar. 31.
LINCOLN POND (Clallam Co.)	All Game Fish	Year-round		Statewide rules	Juveniles only (under 15 years old).
LITTLE ASH LAKE (Skamania Co.)	All Game Fish	Year-round		Statewide rules	TROUT - no more that 2 over 20".
LONG LAKE (Kitsap Co.)	BASS Other Game Fish	Year-round Year-round	None	5 Statewide rules	Only BASS less than 12" or over 15" may be kept; no more than 3 over 15".
LONG LAKE (Thurston Co.)	All Game Fish	Last Sat. in Apr.-Oct. 31		Statewide rules	
LONG'S POND (Thurston Co.)	All Game Fish	Year-round		Statewide rules	Juveniles only (under 15 years old).
LOOMIS LAKE (Pacific Co.)	All Game Fish	Last Sat. in Apr.-Oct. 31		Statewide rules	
LOOMIS POND (Grays Harbor Co.)		CLOSED WATERS			
LOVE LAKE (Clark Co.)		CLOSED WATERS			
LOWER LENA LAKE (Jefferson Co.)	All Game Fish	Year-round		Statewide rules	
		CLOSED WATERS - inlet stream from mouth upstream to footbridge (about 100').			
LUCAS SLOUGH (Skagit Co.)		CLOSED WATERS			
LUDLOW LAKE (Jefferson Co.)	All Game Fish	Last Sat. in Apr.-Oct. 31		Statewide rules	Access via Pope Resources private roads only.
MAGGIE LAKE (Mason Co.)	All Game Fish	Last Sat. in Apr.-Oct. 31		Statewide rules	
MARGARET LAKE (King Co.)	All Game Fish	Last Sat. in Apr.-Oct. 31		Statewide rules	
MARTHA LAKE (Alderwood Manor) (Snohomish Co.)	All Game Fish	Last Sat. in Apr.-Oct. 31		Statewide rules	
MAYFIELD LAKE (RESERVOIR) (Lewis Co.) from Mayfield Dam to Mossyrock Dam	TIGER MUSKY Other Game Fish	Year-round Year-round	36"	1 Statewide rules	
	SALMON	Year-round			Landlocked salmon rules apply.
MCINTOSH LAKE (Thurston Co.)	All Game Fish	Last Sat. in Apr.-Oct. 31		Statewide rules	
MCLANE CREEK PONDS (Thurston Co.)	All Game Fish	Last Sat. in Apr.-Oct. 31		Statewide rules	
MCMURRAY LAKE (Skagit Co.)	All Game Fish	Last Sat. in Apr.-Oct. 31		Statewide rules	
	SALMON	Last Sat. in Apr.-Oct. 31			Landlocked salmon rules apply.
MELBOURNE LAKE (Mason Co.)	All Game Fish	Last Sat. in Apr.-Oct. 31		Statewide rules	
MERCER SLOUGH (tributary to Lake Washington) (King Co.)		CLOSED WATERS			
MERRILL LAKE (Cowlitz Co.)	TROUT Other Game Fish	Year-round Year-round	None	2 Statewide rules	TROUT - maximum length 12". ALL SPECIES - fly fishing only. Internal combustion engines prohibited.
MERWIN (LAKE) RESERVOIR (Clark/Cowlitz Co.)	All Game Fish	Year-round		Statewide rules	
	SALMON	Year-round			Landlocked salmon rules apply.
MIDDLE NEMAH POND (Pacific Co.)	All Game Fish	June 1-Oct. 31		Statewide rules	
MILL CREEK POND (Grays Harbor Co.)	All Game Fish	Year-round		Statewide rules	Juveniles only (under 15 years old).
MILL POND (Auburn) (King Co.)	All Game Fish	Last Sat. in Apr.-Oct. 31		Statewide rules	Juveniles only (under 15 years old).



Special Rules - Westside Lakes



WATER	SPECIES	SEASON	MIN. SIZE	DAILY LIMIT	ADDITIONAL RULES
MINERAL LAKE (Lewis Co.)	All Game Fish	Last Sat. in Apr.-Sept. 30	Statewide rules		
MISSION LAKE (Kitsap Co.)	All Game Fish	Last Sat. in Apr.-Oct. 31	Statewide rules		
MONTE CRISTO LAKE (Snohomish Co.)	All Game Fish	June 1-Oct. 31	Statewide rules		Selective gear rules.
MOOSES POND (Pacific Co.)	All Game Fish	June 1-Oct. 31	Statewide rules		
MUD LAKE (Mason Co.)	All Game Fish	Last Sat. in Apr.-Oct. 31	Statewide rules		
MUNN LAKE (Thurston Co.)	All Game Fish	Last Sat. in Apr.-Oct. 31	Statewide rules		
NEWHALEM PONDS (Whatcom Co.)		CLOSED WATERS			
NORTH LAKE (King Co.)	All Game Fish	Last Sat. in Apr.-Oct. 31	Statewide rules		
NORTHERN STATE HOSPITAL POND (Skagit Co.)	All Game Fish	Last Sat. in Apr.-Oct. 31	Statewide rules		Juveniles only (under 15 years old).
NORTHWESTERN RESERVOIR					See Special Rules Eastside Lakes.
OHOP LAKE (Pierce Co.)	BASS Other Game Fish	Year-round Year-round	None	5 Statewide rules	Only BASS less than 12" or over 15" may be kept; no more than 3 over 15".
OLD FISHING HOLE POND (Kent) (King Co.)	All Game Fish	Last Sat. in Apr.-Oct. 31	Statewide rules		Juveniles only (under 15 years old).
OSBORNE LAKE (Mason Co.)	All Game Fish	Last Sat. in Apr.-Oct. 31	Statewide rules		
OWENS POND (Pacific Co.)	All Game Fish	June 1-Oct. 31	Statewide rules		
PACKWOOD LAKE (Lewis Co.)	TROUT Other Game Fish	Last Sat. in Apr.-Oct. 31 Last Sat. in Apr.-Oct. 31	10"	5 Statewide rules	ALL SPECIES - selective gear rules.
CLOSED WATERS - all inlet streams and outlet stream from log boom to dam.					
PADDEN LAKE (Whatcom Co.)	All Game Fish	Last Sat. in Apr.-Oct. 31	Statewide rules		Internal combustion engines prohibited.
PANHANDLE LAKE (Mason Co.)	All Game Fish	Last Sat. in Apr.-Oct. 31	Statewide rules		
PANTHER LAKE (Kitsap/Mason Co.)	All Game Fish	Last Sat. in Apr.-Oct. 31	Statewide rules		
PASS LAKE (Skagit Co.)	All Game Fish	Year-round			ALL SPECIES - fly fishing only and catch-and-release only. Use of motors prohibited.
PATTISON LAKE (Thurston Co.)	All Game Fish	Last Sat. in Apr.-Oct. 31	Statewide rules		
PHANTOM LAKE (King Co.)	BASS Other Game Fish	Year-round Year-round	None	5 Statewide rules	Only BASS less than 12" or over 15" may be kept; no more than 3 over 15".
PHEASANT LAKE (Jefferson Co.)	All Game Fish	Last Sat. in Apr.-Oct. 31	Statewide rules		Foot access only on Pope Resources land.
PINE LAKE (King Co.)	All Game Fish	Last Sat. in Apr.-Oct. 31	Statewide rules		
PINE LAKE (Mason Co.)	All Game Fish	Last Sat. in Apr.-Oct. 31	Statewide rules		
PLEASANT, LAKE (Clallam Co.)	TROUT Other Game Fish	Year-round Year-round	8"	5 Statewide rules	KOKANEE - maximum length - 20".
PLUMMER LAKE (Lewis Co.)	All Game Fish	Last Sat. in Apr.-Feb. 28	Statewide rules		
PORTAGE BAY (King Co.)					See Washington Ship Canal, Lake.
PRICES LAKE (Mason Co.)	All Game Fish	Last Sat. in Apr.-Oct. 31			Catch-and-release, selective gear rules.
PROMISED LAND POND	All Game Fish	June 1-Oct. 31	Statewide rules		
RAPJOHN LAKE (Pierce Co.)	BASS Other Game Fish	Last Sat. in Apr.-Oct. 31 Last Sat. in Apr.-Oct. 31	None	5 Statewide rules	Only BASS less than 12" or over 15" may be kept; no more than 3 over 15".



Special Rules - Westside Lakes



WATER	SPECIES	SEASON	MIN. SIZE	DAILY LIMIT	ADDITIONAL RULES
RATTLESNAKE LAKE (King Co.)	All Game Fish	Last Sat. in Apr.-Oct. 31	Statewide rules		Selective gear rules, except electric motors allowed.
RAVENSDALE LAKE (King Co.)	TROUT Other Game Fish	Last Sat. in Apr.-Oct. 31 Last Sat. in Apr.-Oct. 31	12"	2 Statewide rules	ALL SPECIES - selective gear rules.
RIDLEY LAKE (Whatcom Co.)	TROUT Other Game Fish	July 1-Oct. 31 July 1-Oct. 31	18"	1 Statewide rules	TROUT - possession limit - 1. ALL SPECIES - selective gear rules.
RIFFE LAKE (RESERVOIR) (Lewis Co.)	All Game Fish	Year-round	Statewide rules		Lawful to fish up to base of Swofford Pond Dam.
	SALMON	Year-round			Landlocked salmon rules apply.
RILEY LAKE (Snohomish Co.)	All Game Fish	Last Sat. in Apr.-Oct. 31	Statewide rules		
ROBBINS LAKE (Mason Co.)	All Game Fish	Last Sat. in Apr.-Oct. 31	Statewide rules		
ROSE LAKE (Mason Co.)	All Game Fish	Last Sat. in Apr.-Oct. 31	Statewide rules		
ROSS LAKE (RESERVOIR) (Whatcom Co.)	TROUT Other Game Fish	July 1-Oct. 31 July 1-Oct. 31	13"	3 Statewide rules	ALL SPECIES - selective gear rules, except motors allowed.
The following tributaries to ROSS LAKE are CLOSED from the closed water markers near their mouths upstream the distance indicated: BIG BEAVER CREEK - 1/4 mile (see special Big Beaver Creek regulations), RUBY CREEK - entire stream. All other tributaries - 1 mile.					
SALMON BAY					See Washington Ship Canal, Lake.
SAMISH, LAKE (Whatcom Co.)	CUTTHROAT Other Game Fish	Year-round Year-round	14"	2 Statewide rules	
SAMMAMISH, LAKE (King Co.)	All Game Fish	Year-round	Statewide rules		TROUT - no more than 2 over 14". Release all STEELHEAD or RAINBOW TROUT over 20" Dec. 1-June 30. CLOSED to fishing for KOKANEE. COHO SALMON only.
	SALMON	Oct. 1-Nov. 30	12"	2	Waters within 1/4 mile of the mouth of Issaquah Creek are CLOSED to SALMON fishing.
SANDYSHORE LAKE (Jefferson Co.)	All Game Fish	Last Sat. in Apr.-Oct. 31	Statewide rules		Access via Pope Resources private roads only.
SATSOP LAKES (Grays Harbor Co.)	All Game Fish	Last Sat. in Apr.-Oct. 31	Statewide rules		
SAWYER, LAKE (King Co.)	All Game Fish	Year-round	Statewide rules		Chumming permitted.
SCANEWA LAKE (Cowlitz Falls Reservoir) (Lewis Co.)	TROUT Other Game Fish	June 1-Feb. 28 June 1-Feb. 28	8"	5 Statewide rules	Landlocked salmon rules apply. The upstream boundary of the reservoir in the Cowlitz arm is the posted Lewis County P.U.D. sign on Peters Rd. The upstream boundary of the reservoir in the Cispus arm is the posted markers at the Lewis Co. P.U.D. kayak launch, approximately 1.5 miles upstream from the confluence of the Cowlitz and Cispus arms.
	SALMON	June 1-Feb. 28			
SHADY LAKE (King Co.)	TROUT Other Game Fish	June 1-Oct. 31 June 1-Oct. 31	None	5 Statewide rules	TROUT - no more than 1 over 14".
SHANNON LAKE (Skagit Co.)	TROUT Other Game Fish	Last Sat. in Apr.-Oct. 31 Last Sat. in Apr.-Oct. 31	6"	5 Statewide rules	TROUT - maximum size 18". Chumming permitted.
	SALMON				CLOSED to fishing for SALMON.
SHERWOOD CREEK MILL POND (Mason Co.)	TROUT Other Game Fish	June 1-Oct. 31 June 1-Oct. 31	14"	2 Statewide rules	
SHOE LAKE (Mason Co.)	All Game Fish	Last Sat. in Apr.-Oct. 31	Statewide rules		
SHOECRAFT LAKE (Snohomish Co.)	BASS Other Game Fish	Year-round Year-round	None	5 Statewide rules	Only BASS less than 12" or over 15" may be kept; no more than 3 over 15".
SHYE LAKE (Grays Harbor Co.)	All Game Fish	June 1-Oct. 31	Statewide rules		
SILENT LAKE (Jefferson Co.)	All Game Fish	Last Sat. in Apr.-Oct. 31	Statewide rules		



Special Rules - Westside Lakes



WATER	SPECIES	SEASON	MIN. SIZE	DAILY LIMIT	ADDITIONAL RULES
SILVER LAKE (Cowlitz Co.)	BASS Other Game Fish	Year-round Year-round	14" Statewide rules	5	Use of WATER DOGS or SALAMANDERS for fishing prohibited.
SILVER LAKE (Pierce Co.)	BASS Other Game Fish	Last Sat. in Apr.-Oct. 31 Last Sat. in Apr.-Oct. 31	None Statewide rules	5	Only BASS less than 12" or over 15" may be kept; no more than 3 over 15".
SILVER LAKE (Whatcom Co.)	All Game Fish	Last Sat. in Apr.-Oct. 31	Statewide rules		
SIXTEEN LAKE (Skagit Co.)	All Game Fish	Last Sat. in Apr.-Oct. 31	Statewide rules		
SKOOKUMCHUCK RESERVOIR (Thurston Co.)	TROUT Other Game Fish	June 1-Oct. 31 June 1-Oct. 31	12" Statewide rules	2	
SOUTH BEND MILL POND (Pacific Co.)	All Game Fish	Year-round	Statewide rules		Juveniles only (under 15 years old).
SPADA LAKE (RESERVOIR) (Snohomish Co.)	TROUT Other Game Fish	Last Sat. in Apr.-Oct. 31 Last Sat. in Apr.-Oct. 31	12" Statewide rules	5	ALL SPECIES - Selective gear rules, except electric motors allowed.
CLOSED WATERS - all tributaries.					
SPANAWAY LAKE and outlet (Pierce Co.) downstream to the dam (approximately 800')	All Game Fish	Year-round	Statewide rules		
SPIRIT LAKE (Skamania Co.)		CLOSED WATERS			
SPORTSMAN'S LAKE (San Juan Co.)	BASS Other Game Fish	Year-round Year-round	None Statewide rules	5	Only BASS less than 12" or over 15" may be kept; no more than 3 over 15".
SPRING LAKE (King Co.)	BASS Other Game Fish	Year-round Year-round	None Statewide rules	5	Only BASS less than 12" or over 15" may be kept; no more than 3 over 15".
SQUALICUM LAKE (Whatcom Co.)	TROUT Other Game Fish	Year-round Year-round	None Statewide rules	2	ALL SPECIES - fly fishing only. Use of motors prohibited.
STEEL LAKE (King Co.)	All Game Fish	Last Sat. in Apr.-Oct. 31	Statewide rules		
STEVENS, LAKE (Snohomish Co.)	BASS Other Game Fish	Year-round Year-round	18" Statewide rules	1	Chumming permitted.
STEVES LAKE (Mason Co.)	All Game Fish	Last Sat. in Apr.-Oct. 31	Statewide rules		
STORM LAKE (Snohomish Co.)	All Game Fish	Last Sat. in Apr.-Oct. 31	Statewide rules		
STUMP LAKE (Mason Co.)	All Game Fish	Last Sat. in Apr.-Oct. 31	Statewide rules		Internal combustion engines prohibited.
SUMMIT LAKE (Thurston Co.)	All Game Fish	Last Sat. in Apr.-Oct. 31	Statewide rules		
SUTHERLAND LAKE (Clallam Co.)	All Game Fish	Year-round	Statewide rules		Chumming permitted.
SWANS MILL POND (King Co.)	All Game Fish	June 1-Oct. 31	Statewide rules		
SWIFT RESERVOIR (Skamania Co.)	All Game Fish	Last Sat. in Apr.-Oct. 31	Statewide rules		
SWOFFORD POND (Lewis Co.)	BASS CHANNEL CATFISH Other Game Fish	Year-round Year-round Year-round	None 20" Statewide rules	2 No limit	BASS - possession limit - 2. Only BASS less than 12" or over 18" may be kept. Internal combustion engines prohibited.
TANWAX LAKE (Pierce Co.)	BASS Other Game Fish	Year-round Year-round	None Statewide rules	5	Only BASS less than 12" or over 15" may be kept; no more than 3 over 15".
TAPPS LAKE (RESERVOIR) and intake canal (open area includes intake canal to within 400' of screen at Dingle Basin) (Pierce Co.)	All Game Fish	Year-round	Statewide rules		



Special Rules - Westside Lakes

WATER	SPECIES	SEASON	MIN. SIZE	DAILY LIMIT	ADDITIONAL RULES
TARBOO LAKE (Jefferson Co.)	All Game Fish SALMON	Last Sat. in Apr.-Oct. 31 Last Sat. in Apr.-Oct. 31	Statewide rules		Landlocked salmon rules apply.
TEAL LAKE (Jefferson Co.)	All Game Fish	Last Sat. in Apr.-Oct. 31	Statewide rules		
TENAS LAKE (Mason Co.)	All Game Fish	Last Sat. in Apr.-Oct. 31	Statewide rules		
TENNANT LAKE (Whatcom Co.)	All Game Fish	Year-round	Statewide rules		Fishing from any floating device prohibited Oct. 4-Jan. 15.
TERRELL, LAKE (Whatcom Co.)	BASS Other Game Fish	Year-round Year-round	None Statewide rules	5	Only BASS less than 12" or over 15" may be kept; no more than 3 over 15". Fishing from any floating device prohibited the first Saturday after Labor Day through the following Friday and Oct. 1-Jan. 15, except fishing from floating dock permitted.
TIGER LAKE (Kitsap/Mason Co.)	All Game Fish	Last Sat. in Apr.-Oct. 31	Statewide rules		
TOAD LAKE (Whatcom Co.)	All Game Fish	Last Sat. in Apr.-Oct. 31	Statewide rules		
TOTEM LAKES 1 and 2 (Whatcom Co.)	BASS	Year-round	None	5	Only BASS less than 12" or over 15" may be kept; no more than 3 over 15".
	Other Game Fish	Year-round	Statewide rules		
TRADITION LAKE (King Co.)	BASS Other Game Fish	Year-round Year-round	None Statewide rules	5	Only BASS less than 12" or over 15" may be kept; no more than 3 over 15".
TUNNEL LAKE (Skamania Co.)	All Game Fish	Year-round	Statewide rules		TROUT - no more than 2 over 20".
TWIN LAKE (Jefferson Co.)	All Game Fish	Last Sat. in Apr.-Oct. 31	Statewide rules		Foot access only on Pope Resources land.
U LAKE (Mason Co.)	All Game Fish	Last Sat. in Apr.-Oct. 31	Statewide rules		
UNION, LAKE (King Co.)					See Washington Ship Canal, Lake.
VANCE CREEK POND #1 (Grays Harbor Co.)	All Game Fish	Last Sat. in Apr.-Oct. 31	Statewide rules		Juveniles only (under 15 years old).
VANCE CREEK POND #2 (Grays Harbor Co.)	All Game Fish	Last Sat. in Apr.-Oct. 31	Statewide rules		
VANCOUVER LAKE and all other waters west of Burlington-Northern Railroad from Columbia River drawbridge near Vancouver downstream to Lewis River (Clark Co.)	TROUT Other Game Fish	Year-round Year-round	12" Statewide rules	2	
WAGNER LAKE (Snohomish Co.)	All Game Fish	Last Sat. in Apr.-Oct. 31	Statewide rules		
WALKER LAKE (King Co.)	All Game Fish	Last Sat. in Apr.-Oct. 31	Statewide rules		
WALUPT LAKE (Lewis Co.)	TROUT Other Game Fish	Last Sat. in Apr.-Oct. 31 Last Sat. in Apr.-Oct. 31	10" Statewide rules	5	ALL SPECIES - selective gear rules, except motors allowed.
	CLOSED WATERS - all inlet streams.				
WAPATO LAKE (Pierce Co.)	All Game Fish	Year-round	Statewide rules		Juveniles only (under 15 years old).
WARD LAKE (Thurston Co.)	All Game Fish	Last Sat. in Apr.-Oct. 31	Statewide rules		
WASHINGTON, LAKE, including that portion of Sammamish River from 68th Ave. NE Bridge downstream (King Co.)	TROUT Other Game Fish	Year-round Year-round	None Statewide rules	5	TROUT - 12" minimum size Mar. 1-June 30. Release all STEELHEAD or RAINBOW TROUT over 20" Dec. 1-June 30. Chumming permitted.
north of the Hwy. 520 Bridge and east of the Montlake Bridge only	SALMON				CLOSED to fishing for SALMON. SALMON opportunity will be dependent on in-season abundance.

In all waters of Lake Washington KOKANEE/SOCKEYE less than 15" in length are KOKANEE while those 15" and over are SOCKEYE SALMON. CLOSED to boat fishing 100 yards either side of floating bridges.



Special Rules - Westside Lakes



WATER	SPECIES	SEASON	MIN. SIZE	DAILY LIMIT	ADDITIONAL RULES
WASHINGTON SHIP CANAL, LAKE (including Lake Union, Portage Bay, and Salmon Bay) (King Co.) waters east of a north-south line 400' west of the Chittenden Locks to the Montlake Bridge	TROUT Other Game Fish	Year-round Year-round	None	5 Statewide rules	Release all STEELHEAD and RAINBOW TROUT over 20" Dec. 1- June 30. TROUT - minimum length 12" Mar. 1-June 30. Unlawful to fish from boats west of Fremont Bridge. Chumming permitted east of Fremont Bridge. CLOSED to fishing for SALMON. SALMON opportunity will be dependent on in-season abundance.
	SALMON				
CLOSED WATERS - waters east of a north-south line 400' west of the Chittenden Locks to a north-south line 400' east of the eastern end of the northern wing wall of Chittenden Locks (see Marine Area 10 for rules west of this area). In the Lake Washington Ship Canal KOKANEE/SOCKEYE less than 15" in length are KOKANEE while those 15" and over are SOCKEYE SALMON.					
WHATCOM, LAKE (Whatcom Co.)	CUTTHROAT Other Game Fish	Last Sat. in Apr.-Oct. 31 Last Sat. in Apr.-Oct. 31	18"	1 Statewide rules	
CLOSED WATERS - all tributaries and that portion of Lake Whatcom between Electric Ave. Bridge and outlet dam.					
WILDBERRY LAKE (Mason Co.)	All Game Fish	Last Sat. in Apr.-Oct. 31		Statewide rules	
WILDCAT LAKE (Kitsap Co.)	All Game Fish	Last Sat. in Apr.-Oct. 31		Statewide rules	
WILDERNESS LAKE (King Co.)	All Game Fish	Last Sat. in Apr.-Oct. 31		Statewide rules	
	SALMON	Last Sat. in Apr.-Oct. 31			Landlocked salmon rules apply.
WILLAME LAKE (Lewis Co.)	TROUT Other Game Fish	Last Sat. in Apr.-Oct. 31 Last Sat. in Apr.-Oct. 31	15"	2 Statewide rules	ALL SPECIES - selective gear rules.
WILLOW LAKE (Whatcom Co.)	TROUT Other Game Fish	July 1-Oct. 31 July 1-Oct. 31	18"	1 Statewide rules	TROUT - possession limit - 1. ALL SPECIES - selective gear rules.
WISER LAKE (Whatcom Co.)	BASS Other Game Fish	Year-round Year-round	None	5 Statewide rules	Only BASS less than 12" or over 15" may be kept; no more than 3 over 15".
WOOD LAKE (Mason Co.)	All Game Fish	Last Sat. in Apr.-Oct. 31		Statewide rules	
WOOTEN LAKE (Mason Co.)	All Game Fish	Last Sat. in Apr.-Oct. 31		Statewide rules	
WYNOOCHEE RESERVOIR (Grays Harbor Co.)	TROUT Other Game Fish	June 1-Oct. 31 June 1-Oct. 31	12"	2 Statewide rules	Landlocked SALMON rules apply.
	SALMON	June 1-Oct. 31			
YALE RESERVOIR (Cowlitz Co.)	TROUT KOKANEE Other Game Fish	Year-round Year-round Year-round	None	5 None 16 Statewide rules	KOKANEE not included in TROUT daily limit.



Special Rules - Westside Lakes

Unlisted Westside Lakes with Access Areas



Lakes with this icon have access areas - in most, but not all cases this includes a boat launch.

- | | | |
|---------------------------------|--|--------------------------------|
| Alder Lake (Pierce Co.) | Green Lake (King Co.) | Nahwatzel Lake (Mason Co.) |
| Angle Lake (King Co.) | Hart Lake (Pierce Co.) | Offut Lake (Thurston Co.) |
| Bass Lake (King Co.) | Holm Lake (King Co.) | Panther Lake (King Co.) |
| Beaver Lake (Skagit Co.) | Hummel Lake (San Juan Co.) | Phillips Lake (Mason Co.) |
| Black Lake (Thurston Co.) | Isabella Lake (Mason Co.) | Round Lake (Clark Co.) |
| Blackman's Lake (Snohomish Co.) | Island Lake (Mason Co.) | Sauger Lake (King Co.) |
| Bonney Lake (Pierce Co.) | Jackson Lake (Pierce Co.) | Serene Lake (Snohomish Co.) |
| Boren Lake (King Co.) | Ketchum Lake (Snohomish Co.) | Shadow Lake (King Co.) |
| Carney Lake (Pierce Co.) | Killarney Lake (King Co.) | Shoecraft Lake (Snohomish Co.) |
| Campbell Lake (Skagit Co.) | Kitsap Lake (Kitsap Co.) | Silver Lake (Snohomish Co.) |
| Carlisle Lake (King Co.) | Lacamas Lake (Clark Co.) | Spencer Lake (Mason Co.) |
| Cassidy Lake (Snohomish Co.) | Lake Leland (Jefferson Co.) | St. Clair Lake (Thurston Co.) |
| Chain Lake (Snohomish Co.) | Lake Limerick (Mason Co.) | Stickney Lake (Snohomish Co.) |
| Clear Lake (Skagit Co.) | Lake Twelve (King Co.) | Tee Lake (Mason Co.) |
| Crescent Lake (Pierce Co.) | Loma Lake (Snohomish Co.) | Trail's End Lake (Mason Co.) |
| Crocker Lake (Jefferson Co.) | Lone Lake (Island Co.) | Twin Lakes (Snohomish Co.) |
| Diablo Lake (Whatcom Co.) | Lost Lake (Snohomish Co.) | Vogler Lake (Skagit Co.) |
| Dolloff Lake (King Co.) | Lower Lake Cushman (Mason Co.) | Whitman Lake (Pierce Co.) |
| Echo Lake (SR 99) (King Co.) | Martha Lake (Warm Beach) (Snohomish Co.) | Wildcat Lake (Kitsap Co.) |
| Fenwick Lake (King Co.) | Mason Lake (Mason Co.) | Wye Lake (Kitsap Co.) |
| Fish Lake (King Co.) | Meridian Lake (King Co.) | |
| Fontal Lake (Snohomish Co.) | Morton Lake (King Co.) | |





Special Rules - Eastside Rivers



WATER	SPECIES	SEASON	MIN. SIZE	DAILY LIMIT	ADDITIONAL RULES
AHTANUM CREEK (Yakima Co.) including North Fork and Middle Fork	All Game Fish	June 1-Oct. 31		Statewide rules	Selective gear rules.
		CLOSED WATERS - in the North Fork Ahtanum Creek from Grey Rock Trailhead Bridge crossing to Shellneck Creek (about 1.7 mile).			
AMERICAN RIVER (Yakima Co.)	All Game Fish	June 1-Oct. 31		Statewide rules	Selective gear rules.
ASOTIN CREEK (Asotin Co.) from mouth to forks	TROUT Other Game Fish	June 1-Oct. 31 June 1-Oct. 31	8"	2 Statewide rules	CLOSED to fishing for STEELHEAD. Lawful to fish up to the base of Headgate Dam.
		CLOSED WATERS - all tributaries including George and Charlie Creek.			
North Fork, from mouth to USFS boundary	TROUT Other Game Fish	June 1-Oct. 31 June 1-Oct. 31	8"	2 Statewide rules	CLOSED to fishing for STEELHEAD. ALL SPECIES - selective gear rules.
North Fork (and all tributaries from USFS boundary upstream), South Fork and all tributaries		CLOSED WATERS			
BACHELOR CREEK (Yakima Co.)	TROUT Other Game Fish	Year-round Year-round	None	5 Statewide rules	
BEAR CREEK (Yakima Co.) tributary to South Fork Tieton River	All Game Fish	June 1-Oct. 31		Statewide rules	
		CLOSED WATERS - from mouth to falls (about 3/4 mile).			
BENTON COUNTY RIVERS, STREAMS, AND BEAVER PONDS (except Yakima River and Columbia River)	All Game Fish	Year-round		Statewide rules	
BIG WHITE SALMON RIVER					See White Salmon River.
BIRD CREEK (Klickitat Co.)	TROUT Other Game Fish	June 1-Oct. 31 June 1-Oct. 31	8"	5 Statewide rules	
BLOCKHOUSE CREEK (Klickitat Co.)	TROUT Other Game Fish	June 1-Oct. 31 June 1-Oct. 31	8"	5 Statewide rules	
BLOODGOOD CREEK (Klickitat Co.)	TROUT Other Game Fish	June 1-Oct. 31 June 1-Oct. 31	8"	5 Statewide rules	
BOBCAT CREEK (Adams Co.)	All Game Fish	Mar. 1-Sept. 30		Statewide rules	
BOWMAN CREEK (Klickitat Co.)	TROUT Other Game Fish	June 1-Oct. 31 June 1-Oct. 31	8"	5 Statewide rules	
BOX CANYON CREEK (Kittitas Co.)		CLOSED WATERS - from mouth to bridge on USFS Rd. #4930 (approximately 4 miles).			
BUCKSKIN CREEK and tributaries (Yakima Co.)		CLOSED WATERS - from mouth to the west boundary of Suntides Golf Course.			
BUMPING RIVER (Yakima Co.) from mouth to Bumping Reservoir	All Game Fish	June 1-Oct. 31		Statewide rules	Selective gear rules. Lawful to fish to base of Bumping Dam.
	WHITEFISH	Dec. 1-Mar. 31	None	15	WHITEFISH only; bait allowed. One single hook only. Lawful to fish to base of Bumping Dam.
BUTTERMILK CREEK including East and West Forks (Okanogan Co.)	All Game Fish	June 1-Oct. 31		Statewide rules	TROUT - maximum size 20." CLOSED to fishing for STEELHEAD. ALL SPECIES - selective gear rules.
CALISPELL CREEK (also known as Calispell River) (Pend Oreille Co.) from mouth to Calispell Lake	All Game Fish	Year-round		Statewide rules	
from Calispell Lake upstream	All Game Fish	June 1-Oct. 31		Statewide rules	Selective gear rules.





Special Rules - Eastside Rivers

WATER	SPECIES	SEASON	MIN. SIZE	DAILY LIMIT	ADDITIONAL RULES
CANYON CREEK (Klickitat Co.)	TROUT Other Game Fish	June 1-Oct. 31 June 1-Oct. 31	8" Statewide rules	5	
CEDAR CREEK (tributary to Early Winters Creek) (Okanogan Co.) from mouth to Cedar Falls	All Game Fish	June 1-Oct. 31	Statewide rules		TROUT - maximum size 20." CLOSED to fishing for STEELHEAD. ALL SPECIES - selective gear rules.
CHELAN, LAKE TRIBUTARIES (Chelan Co.) from mouths upstream 1 mile, except Stehekin River	All Game Fish	July 1-Oct. 31	Statewide rules		Selective gear rules.
CHELAN RIVER (Chelan Co.)	TROUT Other Game Fish	Year-round Year-round	12" Statewide rules	2	TROUT - maximum size 20." CLOSED to fishing for STEELHEAD. ALL SPECIES - selective gear rules.
CHEWELAH CREEK, forks and tributaries (Stevens Co.)	All Game Fish	June 1-Oct. 31	Statewide rules		Selective gear rules
CHEWUCH RIVER (Chewack River) (Okanogan Co.) from mouth to Pasayten Wilderness boundary	TROUT Other Game Fish WHITEFISH	June 1-Oct. 31 June 1-Oct. 31 Dec. 1-Mar. 31	12" Statewide rules	2	TROUT - maximum size 20." CLOSED to fishing for STEELHEAD. ALL SPECIES - selective gear rules. WHITEFISH only. Selective gear rules.
CHIWAUKUM CREEK (Chelan Co.) from mouth to South Fork	All Game Fish	June 1-Oct. 31	Statewide rules		Selective gear rules.
CHIWAWA RIVER (Chelan Co.)	All Game Fish	June 1-Oct. 31	Statewide rules		TROUT - maximum size 20." CLOSED to fishing for STEELHEAD. ALL SPECIES - selective gear rules.
CLE ELUM RIVER (Kittitas Co.) from mouth to Cle Elum Dam	All Game Fish WHITEFISH	June 1-Oct. 31 Dec. 1-Mar. 31	Statewide rules None	 15	Selective gear rules. Lawful to fish to base of Cle Elum Dam. WHITEFISH only; bait allowed. One single hook only. Lawful to fish to base of Cle Elum Dam.
COLUMBIA RIVER - where the river coincides with the boundary between Washington and Oregon, the license of either state is valid. Anglers must comply with the laws of the state in which they are fishing. An angler licensed only in Oregon may not fish on the Washington shore or in Washington sloughs or tributaries. An angler fishing the Columbia River is restricted to one daily limit even if licensed by both states. For STURGEON rules in the Columbia River tributaries, see rules for adjoining mainstem waters.					
from a true north and south line (magnetic 338° N) through Buoy 10 to Megler-Astoria Bridge (BUOY 10 AREA)	TROUT Other Game Fish	Aug. 1-Mar. 31 Year-round	12" Statewide rules	2	Wild CUTTHROAT release.
	SALMON	Aug. 8-Aug. 23	16"	2	Release all SOCKEYE and CHUM. Release all CHINOOK under 24" in length. Wild COHO release.
	SALMON	Jan. 1-Mar. 31	12"	6	SALMON - no more than 2 adults. Release all SOCKEYE and CHUM. Wild COHO release.
	STURGEON	Year-round	42"	1	STURGEON - maximum size 60".
	SHAD	May 16-Mar. 31	None	No limit	
from Megler-Astoria Bridge to I-5 Bridge (continued on next page)	TROUT Other Game Fish	May 16-Mar. 31 Year-round	12" Statewide rules	2	Wild CUTTHROAT release.



Special Rules - Eastside Rivers



WATER	SPECIES	SEASON	MIN. SIZE	DAILY LIMIT	ADDITIONAL RULES
COLUMBIA RIVER (cont.)	SALMON	Aug. 1-Mar. 31	12"	6	SALMON - no more than 2 adults. Release all SOCKEYE and CHUM. Wild COHO release. Release all COHO Oct. 1-Mar. 31.
	STURGEON	Year-round	42"	1	STURGEON - maximum size 60".
	SHAD	May 16-Mar. 31	None	No limit	
CLOSED WATERS - at the mouth of Abernathy Creek from the Washington shore out to a line between Abernathy Point Light and a boundary marker east of the mouth of Abernathy Creek Sept. 1-Sept. 30.					
from I-5 Bridge to Bonneville Dam	TROUT Other Game Fish	June 16-Mar. 31 Year-round	12"	2 Statewide rules	Wild CUTTHROAT release.
	SALMON	Aug. 1-Dec. 31	12"	6	SALMON - no more than 2 adults. Release all SOCKEYE and CHUM. Wild COHO release. Release all COHO Oct. 1-Dec. 31.
	STURGEON	Year-round	42"	1	STURGEON - maximum size 60".
CLOSED to boat fishing for STURGEON from Beacon Rock to Bonneville Dam May 1-June 30. STURGEON fishing is CLOSED on the Washington mainland shore from Bonneville Dam downstream to a point about 4,000' downstream from the fish ladder at the new Bonneville Dam Powerhouse. Only hand casted STURGEON gear permitted in the waters downstream from a line running from the upper Washington mainland shore deadline south to the downstream end of Cascade Island and then to the Oregon angling boundary on Bradford Island (about 850' downstream from fish ladder) to the lowermost Bonneville Dam powerline crossing.					
	SHAD	May 16-Mar. 31	None	No limit	
CLOSED WATERS - at Bonneville Dam between the upstream line of Bonneville Dam and a point 600' below the fish ladder at new Bonneville Dam Powerhouse. CLOSED to fishing from boats from the lower most Bonneville Dam powerline crossing upstream to Bonneville Dam. CLOSED to angling inside the south navigation lock at Bonneville Dam from a marker on the westernmost point of Robins Island to a marker on the Oregon mainland shore. CLOSED to angling through Dec. 31, 1998 on the Washington shore from the second powerhouse downstream approximately 2 miles to a boundary marker located at Old Fort Cascades fish wheel site.					
from Bonneville Dam to The Dalles Dam	TROUT Other Game Fish	June 16-Mar. 31 Year-round	12"	2 Statewide rules	
	SALMON	Aug. 1-Dec. 31	12"	6	SALMON - no more than 2 adults. Release all SOCKEYE and CHUM.
	STURGEON	Jan. 1-June 30 July 1-Dec. 31	42"	1	STURGEON - maximum size 60". Catch-and-release only, May 1-June 30, 1998. STURGEON - catch-and-release only.
CLOSED WATERS - waters within 1/4 mile of the USFWS Spring Creek Hatchery grounds between posted markers located 1/4 mile on either side of the fish ladder entrance; at The Dalles between the upstream line of The Dalles Dam to the upstream side of the Interstate (Hwy. 197) Bridge, except fishing is permitted up to 400' below the fishway entrance from the Washington shore.					
from The Dalles Dam to McNary Dam	TROUT Other Game Fish	June 16-Mar. 31 Year-round	12"	2 Statewide rules	
	SALMON	Aug. 1-Dec. 31	12"	6	SALMON - no more than 2 adults. Release all SOCKEYE and CHUM.
	STURGEON	Jan. 1-June 30 July 1-Dec. 31	48"	1	STURGEON - maximum size 60". STURGEON - catch-and-release only.
CLOSED WATERS - at John Day Dam between the upstream line of John Day Dam to markers approximately 3000' downstream, except that fishing is permitted up to 400' below the fishway entrance from the Washington shore. At McNary Dam between the upstream line of McNary Dam downstream to a line across the river from the red and white marker on the Oregon shore to the downstream end of the wingwall of the boat lock near the Washington shore.					

(continued on next page)





Special Rules - Eastside Rivers



WATER	SPECIES	SEASON	MIN. SIZE	DAILY LIMIT	ADDITIONAL RULES
COLUMBIA RIVER (cont.) from McNary Dam to Hwy. 395 Bridge at Pasco	TROUT Other Game Fish	June 16-Mar. 31 Year-round	12"	2 Statewide rules	
	SALMON	Aug. 1-Dec. 31	12"	6	SALMON - no more than 2 adults. Release all SOCKEYE and CHUM.
	STURGEON	Year-round	48"	1	STURGEON - maximum size 60".
CLOSED WATERS - within a 400' radius of the Columbia Irrigation District fish barrier at the Columbia Irrigation district drain (Waiteburg) in Kennewick.					
from Hwy. 395 Bridge at Pasco to Old Hanford townsite wooden powerline towers	TROUT Other Game Fish	Year-round		Statewide rules	CLOSED to fishing for TROUT.
	SALMON	Aug. 16-Dec. 31	12"	6	SALMON - no more than 2 adults
	STURGEON	Year-round	48"	1	STURGEON - maximum size 60".
Ringold Area Bank Fishery - Waters of Columbia River adjacent to Ringold Hatchery from WDFW markers 1/4 mile downstream of the Ringold wasteway outlet to WDFW markers 1/2 mile upstream of Spring Creek. Only the hatchery side of the river is open. Bank fishing only.					
from the Old Hanford townsite wooden powerline towers to Vernita Bridge	SALMON	May 1-Aug. 15	12"	1	
	STEELHEAD	May 1-Aug. 15	20"	2	STEELHEAD only.
	TROUT Other Game Fish	Feb. 1-Oct. 22		Statewide rules	CLOSED to fishing for TROUT.
from Vernita Bridge to Priest Rapids Dam	SALMON	Aug. 16-Oct. 22	12"	6	SALMON - no more than 2 adults,
	STURGEON	June 16-Oct. 22	48"	1	STURGEON - maximum size 60".
	TROUT Other Game Fish	Year-round		Statewide rules	CLOSED to fishing for TROUT.
from Priest Rapids Dam to Rocky Reach Dam	SALMON	Aug. 16-Dec. 31	12"	6	SALMON - no more than 2 adults, except JACKS only Nov. 1-Dec. 31.
	STURGEON	Year-round	48"	1	STURGEON - maximum size 60".
	CLOSED WATERS - at Jackson (Moran) Creek: all waters of the Priest Rapids Hatchery system to the outlet on the Columbia River, extending to mid-stream Columbia River between boundary markers located 100' upstream and 400' downstream of the mouth. CLOSED WATERS - at Priest Rapids Dam between the upstream line of the dam downstream to the boundary markers 650' below the fish ladders.				
from Rocky Reach Dam to Chief Joseph Dam	TROUT Other Game Fish	Year-round		Statewide rules	CLOSED to fishing for TROUT.
	SALMON	Sept. 16-Dec. 31	12"	6	SALMON - no more than 2 adults
	STURGEON	Year-round			STURGEON - catch-and-release only.
CLOSED WATERS - at Wanapum Dam between the upstream line of the dam to boundary markers 750' downstream of east fish ladder and 500' downstream of west fish ladder. CLOSED WATERS - at Rocky Reach Dam and Rock Island Dam between the upstream line of the dam to boundary markers 400' downstream of the fish ladders.					
from Rocky Reach Dam to Chief Joseph Dam	TROUT Other Game Fish	Year-round		Statewide rules	CLOSED to fishing for TROUT.
	STURGEON	Year-round			STURGEON - catch-and-release only.
CLOSED WATERS - at Wells Dam between the upstream line of Wells Dam to boundary markers 400' below the spawning channel discharge (on Chelan Co. side) and fish ladder (on Douglas Co. side); at Chief Joseph Dam CLOSED to fishing from the Okanogan Co. shore between the dam and the Hwy. 17 Bridge. CLOSED to boat fishing downstream of Chief Joseph Dam from the boundary marker to the Corps of Engineers safety zone marker.					

(continued on next page)





Special Rules - Eastside Rivers



WATER	SPECIES	SEASON	MIN. SIZE	DAILY LIMIT	ADDITIONAL RULES
COLUMBIA RIVER (cont.)	The Columbia River above Chief Joseph Dam is listed in the Eastside Lakes section as Rufus Woods Lake. Above Grand Coulee Dam it is listed as Roosevelt Lake.				
COLVILLE RIVER (Stevens Co.) from mouth to bridge at town of Valley	TROUT	Year-round	8"	5	TROUT - no more than 2 BROWN TROUT Oct. 1-Nov. 30. WALLEYE - no more than 1 over 20" and only WALLEYE less than 16" or over 20" may be kept. STURGEON - catch-and-release only.
	WALLEYE Other Game Fish	Year-round Year-round	None	8 Statewide rules	
	STURGEON	Year-round			
from Valley upstream and tributaries	All Game Fish	June 1-Oct. 31	Statewide rules		Selective gear rules.
COTTONWOOD CREEK (Lincoln Co.)	All Game Fish	Year-round	Statewide rules		
COWICHE CREEK (Yakima Co.)	All Game Fish	June 1-Oct. 31	Statewide rules		Selective gear rules.
COYOTE CREEK (Adams Co.)	All Game Fish	Mar. 1-Sept. 30	Statewide rules		
CRAB CREEK (Grant and Adams Co.) from Hwy. 26 to Morgan Lake Rd. in Section 36 from Morgan Lake Rd. in Section 36 to O'Sullivan Dam (including Marsh Units I and II impoundments)	All Game Fish	Mar. 1-Sept. 30	Statewide rules		
		CLOSED WATERS			
CRAB CREEK and tributaries (Lincoln Co.)	All Game Fish	Year-round	Statewide rules		
DEEP CREEK (tributary to Bumping Lake) (Yakima Co.)	CLOSED WATERS - mouth to second bridge crossing on USFS Rd. 1808 (approximately 3.7 miles from junction of USFS Rds. 1800 and 1808).				
DE ROUX CREEK (Kittitas Co.) tributary to North Fork Teanaway River	All Game Fish	June 1-Oct. 31	Statewide rules		Selective gear rules.
ENTIAT RIVER (Chelan Co.) from mouth (Hwy. 97 Bridge) to Enitat Falls	All Game Fish	June 1-Aug. 31	12"	2	TROUT - maximum size 20." ALL SPECIES - selective fishery rules. CLOSED to fishing for STEELHEAD. WHITEFISH only. Selective gear rules.
	WHITEFISH	Dec. 1-Mar. 31	None	15	
Downstream from Hwy. 97 Columbia River rules apply.					
GOLD CREEK, GOLD CREEK POND, AND OUTLET CHANNEL (tributary to Keechelus Lake) (Kittitas Co.)	CLOSED WATERS				
GOLD CREEK (Okanogan Co.) from mouth to Foggy Dew Creek	All Game Fish	June 1-Oct. 31	Statewide rules		Selective gear rules.
GOOSE CREEK (Lincoln Co.) within the city limits of Wilbur	All Game Fish	Year-round	Statewide rules		Juveniles (under 15 years old) and holders of free licenses only.
GRANDE RONDE RIVER (Asotin Co.) from mouth to County Rd. Bridge (about 2-1/2 miles upstream)	TROUT	Year-round	12"	2	TROUT - release all STEELHEAD. ALL SPECIES - selective gear rules Sept. 1-May 31.
	Other Game Fish	Year-round	Statewide rules		
from County Rd. Bridge to Oregon state line and all tributaries	TROUT	June 1-Aug. 31	12"	2	ALL SPECIES - selective gear rules.
	Other Game Fish	June 1-Aug. 31	Statewide rules		
	STEELHEAD	Sept. 1-Apr. 15			STEELHEAD ONLY. Barbless hooks required. Tributaries CLOSED to fishing for STEELHEAD.





Special Rules - Eastside Rivers

WATER	SPECIES	SEASON	MIN. SIZE	DAILY LIMIT	ADDITIONAL RULES
GRANITE CREEK and all tributaries (Pend Oreille Co.)		CLOSED WATERS			
HARVEY CREEK (tributary to Sullivan Lake) (Pend Oreille Co.)	All Game Fish	June 1-Oct. 31		Statewide rules	Selective gear rules.
		CLOSED WATERS - from mouth to Bridge 4830 on county road (about 1-1/2 miles).			
HAWK CREEK (Lincoln Co.) and tributaries	All Game Fish	Year-round		Statewide rules	
HAYS CREEK (Adams Co.)	All Game Fish	Mar. 1-Sept. 30		Statewide rules	
ICICLE RIVER (Creek) (Chelan Co.) from mouth to Leavenworth National Fish Hatchery rack	TROUT	June 1-Oct. 31	12"	2	TROUT - maximum size 20." CLOSED to fishing for STEELHEAD. ALL SPECIES - selective gear rules.
	Other Game Fish	June 1-Oct. 31		Statewide rules	
		CLOSED WATERS - from Leavenworth National Fish Hatchery rack downstream 400'. ALL SPECIES - night closure and non-buoyant lure restriction June 1-June 30.			
from Rock Island Bridge to Leland Creek	All Game Fish	June 1-Oct. 31		Statewide rules	Selective gear rules.
INDIAN CREEK (Yakima Co.)		CLOSED WATERS			
JASMINE CREEK (Okanogan Co.)	All Game Fish	Year-round		Statewide rules	Juveniles only (under 15 years old).
JEWITT CREEK (Klickitat Co.)	TROUT	June 1-Oct. 31	None	5	Juveniles only (under 15 years old).
	Other Game Fish	June 1-Oct. 31		Statewide rules	
KACHESS RIVER (Kittitas Co.)	All Game Fish	June 1-Oct. 31		Statewide rules	Selective gear rules. Lawful to fish to base of Kachess Dam.
		CLOSED WATERS - from Kachess Reservoir upstream to Mineral Creek.			
KALISPELL CREEK and all tributaries (Pend Oreille Co.)	All Game Fish	Last Sat. in Apr.-Oct. 31		Statewide rules	Selective gear rules.
KETTLE RIVER (Ferry/Stevens Co.) from Barstow Bridge upstream	TROUT	Year-round	12"	2	TROUT - selective gear rules. Catch-and-release only Nov. 1-May 31.
	WHITEFISH	Year-round	None	15	WHITEFISH - only single hooks may be used Nov. 1-May 31.
	Other Game Fish	Year-round		Statewide rules	Catch-and-release and selective gear rules Nov. 1-May 31.
	STURGEON	Year-round			STURGEON - catch-and-release only.
KCLICKITAT RIVER (Klickitat Co.) from mouth to 400' upstream from #5 fishway	TROUT	June 1-Nov. 30	12"	2	Between Apr. 1 and July 31, 1998, an angler may take no more than a total of 4 SALMON from the Klickitat, Wind, and White Salmon rivers and Drano Lake (if open).
	Other Game Fish	June 1-Nov. 30		Statewide rules	
	SALMON	June 1-July 31	12"	1	
	SALMON	Aug. 1-Jan. 31	12"	6	SALMON - no more than 2 adults.
	CLOSED WATERS - from Fisher Hill Bridge to 400' upstream from #5 fishway.				
from 400' upstream from #5 fishway to boundary markers above Klickitat Salmon Hatchery	TROUT	June 1-Nov. 30	12"	2	WHITEFISH only.
	Other Game Fish	June 1-Nov. 30		Statewide rules	
	WHITEFISH	Dec. 1-Mar. 31	None	15	
	SALMON	June 1-July 31	12"	1	Adult CHINOOK may not be retained. Between Apr. 1 and July 31, 1998, an angler may take no more than a total of 4 SALMON from the Klickitat, Wind, and White Salmon rivers and Drano Lake (if open).
(continued on next page)	SALMON	Aug. 1-Nov. 30	12"	6	SALMON - no more than 2 adults.

Special Rules - Eastside Rivers



WATER	SPECIES	SEASON	MIN. SIZE	DAILY LIMIT	ADDITIONAL RULES
KLICKITAT RIVER (Klickitat Co.) (cont.)	CLOSED WATERS - from boundary markers below Klickitat Salmon Hatchery to boundary markers above hatchery.				
from boundary markers above Klickitat Salmon Hatchery upstream	TROUT Other Game Fish WHITEFISH	June 1-Nov. 30 June 1-Nov. 30 Dec. 1-Mar. 31	12" Statewide rules None	2 15	WHITEFISH only.
CLOSED WATERS - from the Yakama Indian Reservation boundary upstream, and all tributaries.					
LAKE CREEK (Okanogan Co.) from mouth to Three Prong Creek	All Game Fish	June 1-Oct. 31	Statewide rules		TROUT - maximum size 20." CLOSED to fishing for STEELHEAD. Selective gear rules.
LATAH (HANGMAN) CREEK (Spokane Co.)	All Game Fish	Year-round	Statewide rules		
LITTLE KLICKITAT RIVER (Klickitat Co.) within Goldendale city limits	TROUT Other Game Fish	Last Sat. in Apr.-Oct. 31 Last Sat. in Apr.-Oct. 31	None	5 Statewide rules	Juveniles only (under 15 years old).
LITTLE NACHES RIVER (Yakima Co.)	All Game Fish	June 1-Oct. 31	Statewide rules		Selective gear rules.
LITTLE SPOKANE RIVER (Spokane Co.) from mouth to SR 291 Bridge	All Game Fish	Year-round	Statewide rules		
from SR 291 Bridge to West Branch	All Game Fish	Apr. 30-Oct. 31	Statewide rules		
	WHITEFISH	Dec. 1-Mar. 31	None	15	WHITEFISH only.
LITTLE WENATCHEE RIVER (Chelan Co.) from Lake Wenatchee to the falls below U.S. Forest Service Rd. 6700 Bridge at Riverside Campground	All Game Fish	June 1-Oct. 31	Statewide rules		TROUT - maximum size 20." CLOSED to fishing for STEELHEAD. Selective gear rules.
LOST RIVER (Okanogan Co.) from mouth to Monument Creek	TROUT Other Game Fish	June 1-Oct. 31 June 1-Oct. 31	12"	2 Statewide rules	TROUT - maximum size 20." CLOSED to fishing for STEELHEAD. Selective gear rules.
from Monument Creek to outlet of Cougar Lake	TROUT Dolly Varden/bull trout Other Game Fish	June 1-Oct. 31 June 1-Oct. 31 June 1-Oct. 31	14" 14"	2 Statewide rules	DOLLY VARDEN/BULL TROUT may be retained as part of the TROUT daily limit. ALL SPECIES - selective gear rules.
MAD RIVER (Chelan Co.)	CLOSED WATERS - from mouth to Jimmy Creek.				
MERCER CREEK (Kittitas Co.) that portion within Ellensburg city limits	TROUT Other Game Fish	June 1-Oct. 31 June 1-Oct. 31	None	5 Statewide rules	Juveniles only (under 15 years old).
METHOW RIVER (Okanogan Co.) from mouth (Hwy. 97 Bridge) to the falls above Brush Creek	All Game Fish	June 1-Aug. 31	12"	2	TROUT - maximum size 20." CLOSED to fishing for STEELHEAD. Selective gear rules.
	WHITEFISH	Dec. 1-Mar. 31	None	15	WHITEFISH only. Selective gear rules.
	Downstream of Hwy. 97 bridge, Columbia River rules apply.				
METHOW RIVER TRIBUTARIES (except Chewach, Lost and Twisp Rivers) (Okanogan Co.)	All Game Fish	June 1-Oct. 31	Statewide rules		TROUT - maximum size 20." CLOSED to fishing for STEELHEAD. ALL SPECIES - selective gear rules.
MILL CREEK (Chelan Co.) tributary to Nason Creek	CLOSED WATERS				
MILL CREEK (Walla Walla Co.) from mouth to Roosevelt St. Bridge within city limits of Walla Walla	All Game Fish STEELHEAD	June 1-Aug. 31 Sept. 1-Apr. 15	Statewide rules 20" 2		STEELHEAD only. Barbless hooks required.
	CLOSED WATERS - from concrete channel at 9th Ave. Bridge to Roosevelt St. Bridge, within city limits of Walla Walla.				

(continued on next page)



Special Rules - Eastside Rivers

WATER	SPECIES	SEASON	MIN. SIZE	DAILY LIMIT	ADDITIONAL RULES
MILL CREEK (Walla Walla Co.) (cont.) from Roosevelt St. Bridge to Bennington Lake flood diversion dam	TROUT	June 1-Oct. 31	8"	5	Statewide rules
	Other Game Fish	June 1-Oct. 31			
from Bennington Lake flood diversion dam upstream	All Game Fish	June 1-Oct. 31			Statewide rules
CLOSED WATERS - all tributaries, including Blue Creek.					
MINERAL CREEK (tributary to upper Kachess River) (Kittitas Co.)	CLOSED WATERS - from mouth to Wilderness boundary.				
NACHES RIVER (Yakima Co.)	TROUT	June 1-Oct. 31	12"	2	TROUT - maximum size 20". ALL SPECIES - selective gear rules.
	Other Game Fish	June 1-Oct. 31		Statewide rules	
	WHITEFISH	Dec. 1-Mar. 31	None	15	WHITEFISH only; bait allowed. One single hook only.
NAENUM CREEK (Kittitas Co.)	All Game Fish	June 1-Oct. 31			Statewide rules
NASON CREEK (Chelan Co.) from mouth to mouth of Cascade Tunnel	All Game Fish	June 1-Oct. 31			Statewide rules
		CLOSED WATERS			TROUT - maximum size 20." CLOSED to fishing for STEELHEAD. Selective gear rules.
	from mouth of Cascade Tunnel upstream to Smith Brook				
from Smith Brook to Stevens Creek	All Game Fish	June 1-Oct. 31			Statewide rules
NEGRO CREEK (Lincoln Co.) from the mouth of Sprague Lake to the town of Sprague	All Game Fish	Year-round			Statewide rules
NEGRO CREEK (Whitman Co.)	All Game Fish	Last Sat. in Apr.-July 15			Statewide rules
OKANOGAN RIVER (Okanogan Co.) from mouth to highway bridge at Malott	TROUT	Year-round			CLOSED to fishing for TROUT.
	Other Game Fish				
upstream of the highway bridge at Malott	TROUT	June 1-Oct. 31	12"	2	TROUT - maximum size 20." CLOSED to fishing for STEELHEAD. Selective gear rules.
	Other Game Fish	Year-round		Statewide rules	
CLOSED WATERS - from Zosel Dam downstream to 1/4 mile below the railroad trestle.					
OUTLET CREEK (Klickitat Co.)	TROUT	June 1-Oct. 31	8"	5	Statewide rules
	Other Game Fish	June 1-Oct. 31			
PALOUSE RIVER and tributaries (Whitman Co.)	All Game Fish	Year-round			Statewide rules
PANTHER CREEK (Chelan Co.)	CLOSED WATERS				
PATAHA CREEK (Garfield Co.) from mouth to Pomeroy city limits	All Game Fish	June 1-Oct. 31			Statewide rules
	All Game Fish	June 1-Oct. 31			Juveniles only (under 15 years old).
	within the city limits of Pomeroy	All Game Fish	June 1-Oct. 31		
upstream from city limits of Pomeroy	All Game Fish	June 1-Oct. 31			Statewide rules
PEND OREILLE RIVER (Pend Oreille Co.)	All Game Fish	Year-round			Statewide rules
WDFW and Kalispel tribal licenses required to fish Calispel Slough.					
CLOSED WATERS - all sloughs within the boundaries of the Kalispel Reservation, except Calispel Slough.					
RATTLESNAKE CREEK (Yakima Co.)	All Game Fish	June 1-Oct. 31			Catch-and-release, selective gear rules.
RINGOLD SPRINGS CREEK (Hatchery Creek) (Franklin Co.)	CLOSED WATERS				
ROCKY FORD CREEK AND PONDS (Grant Co.)	All Game Fish	Year-round			ALL SPECIES - catch-and-release and fly fishing only. Fishing from bank only (no wading).

Special Rules - Eastside Rivers



WATER	SPECIES	SEASON	MIN. SIZE	DAILY LIMIT	ADDITIONAL RULES
ROOSEVELT LAKE TRIBUTARIES between Grand Coulee Dam and State Hwy. 25 Bridge at Northport - except Barnaby Creek, Nancy Creek and tributaries listed elsewhere in Special Rules	TROUT Other Game Fish STURGEON	June 1-Oct. 31 June 1-Oct. 31 Year-round	None	5 Statewide rules	STURGEON - catch-and-release only.
RUFUS WOODS LAKE TRIBS (Douglas/Okanogan Co.)	All Game Fish STURGEON	June 1-Oct. 31 Year-round		Statewide rules	STURGEON - catch-and-release only.
SALMON CREEK, NORTH FORK (Okanogan Co.)	All Game Fish	June 1-Oct. 31		Statewide rules	Selective gear rules.
SALMON CREEK, WEST FORK (Okanogan Co.) from mouth to South Fork	All Game Fish	June 1-Oct. 31		Statewide rules	Selective gear rules.
SAN POIL RIVER (Ferry Co.)	When fishing within the boundaries of the Colville Indian Reservation contact the Colville Confederated Tribe for tribal permits and regulations, call (509) 634-4711.				
SHELLNECK CREEK (Yakima Co.)	CLOSED WATERS				
SHERMAN CREEK (Ferry Co.) from mouth of Roosevelt Lake to 400' upstream of hatchery water diversion dam	All Game Fish	Dec. 1-Aug. 31		Statewide rules	CLOSED WATERS - from hatchery boat dock to 400' upstream of hatchery water diversion dam.
SIMILKAMEEN RIVER (Okanogan Co.) from mouth to Enloe Dam	TROUT Other Game Fish	June 1-Aug. 31 June 1-Aug. 31	12"	2 Statewide rules	TROUT- maximum size 20." CLOSED to fishing for STEELHEAD. ALL SPECIES - selective gear rules. Release all TROUT.
from Enloe Dam to Canadian border	Other Game Fish	Dec. 1-Mar. 31		Statewide rules	
	TROUT Other Game Fish	June 1-Oct. 31 June 1-Oct. 31		Statewide rules Statewide rules	
	WHITEFISH	Dec. 1-Mar. 31	None	15	WHITEFISH only.
SINLAHEKIN CREEK (Okanogan Co.) from Palmer Lake to Cecile Creek bridge	All Game Fish	June 1-Aug. 31		Statewide rules	Selective gear rules.
	WHITEFISH	Dec. 1-Mar. 31	None	15	WHITEFISH only.

SNAKE RIVER - where the river coincides with the boundary between Washington and Idaho, the license of either state is valid.

Anglers must comply with the laws of the state issuing the license. An angler licensed only in Idaho may not fish on the Washington shore or in Washington sloughs or tributaries. An angler fishing the Snake River is restricted to one daily limit even if licensed by both states.

TROUT Other Game Fish	June 16-Mar. 31 Year-round	10" Statewide rules	6 Statewide rules	TROUT - no more than 2 over 20". Release all STEELHEAD June 16-Aug. 31.
--------------------------	-------------------------------	------------------------	----------------------	--

BARBLESS HOOKS required when fishing for STEELHEAD on the Snake River.

STURGEON	Year-round	48"	1	STURGEON maximum size limit 60". Catch-and-release only for all STURGEON in waters upstream of Lower Granite Dam (includes all tributaries of the Snake River above this point). For STURGEON rules in Snake River tributaries, see rules for adjoining mainstem waters.
----------	------------	-----	---	---

CLOSED WATERS - within 400' of the base of any dam; within a 400' radius around the fish ladder entrance at Lyons Ferry Hatchery; within a 200' radius upstream of the fish ladder exit above Lower Granite Dam; and within an area 1,200' downstream from the base of the west lock gate at Little Goose Dam on the south bank of the Snake River and 100' out into the river from said river bank.



Special Rules - Eastside Rivers

WATER	SPECIES	SEASON	MIN. SIZE	DAILY LIMIT	ADDITIONAL RULES	
SPOKANE RIVER (Spokane Co.) from mouth (SR 25 Bridge) to Seven Mile Bridge, except Long Lake, formed by Long Lake Dam (see also Long Lake)	TROUT	Year-round	8"	5	TROUT - no more than 2 over 20". WALLEYE - no more than 1 over 20" and only WALLEYE less than 16" or over 20" may be kept.	
	WALLEYE	June 1-Mar. 31	None	8		
	Other Game Fish	Year-round	Statewide rules			
		SALMON	Year-round	Statewide rules		Landlocked salmon rules apply.
		STURGEON	Year-round			STURGEON - catch-and-release only.
	from Seven Mile Bridge to Monroe Street Dam	TROUT	Year-round	8"	1	Release all WILD TROUT (only RAINBOW TROUT with missing adipose fin may be possessed. There must be a healed scar in the location of the missing fin). ALL SPECIES - selective gear rules
Other Game Fish		Year-round	Statewide rules			
SALMON		Year-round	Statewide rules		Landlocked salmon rules apply.	
STURGEON		Year-round			STURGEON - catch-and-release only.	
from Monroe Street Dam to Upriver Dam	All Game Fish	Year-round	Statewide rules			
	SALMON				Land locked salmon rules apply.	
from Upriver Dam to Idaho state boundary	TROUT	June 1-Oct. 31	12"	1	Selective gear rules, except motors allowed.	
	Other Game Fish	June 1-Oct. 31	Statewide rules			
	SALMON					Landlocked salmon rules apply.
SPRING CREEK (Klickitat Co.)	TROUT	June 1-Oct. 31	8"	5		
	Other Game Fish	June 1-Oct. 31	Statewide rules			
STEHEKIN RIVER (Chelan Co.) from mouth to Agnes Creek	All Game Fish	Mar. 1-June 30			Catch-and-release, selective gear rules.	
	TROUT	July 1-Oct. 31	15"	2	ALL SPECIES - selective gear rules.	
Other Game Fish	July 1-Oct. 31	Statewide rules				
SULLIVAN CREEK (Pend Oreille Co.) from Mill Pond upstream	All Game Fish	June 1-Oct. 31	Statewide rules		Selective gear rules	
SWAUK CREEK (Kittitas Co.)	All Game Fish	June 1-Oct. 31	Statewide rules		Selective gear rules.	
TANEUM CREEK (Kittitas Co.)	All Game Fish	June 1-Oct. 31	Statewide rules		Selective gear rules.	
TEANAWAY RIVER (Kittitas Co.) including North Fork	All Game Fish	June 1-Oct. 31	Statewide rules		Selective gear rules.	
TIETON RIVER (Yakima Co.)	TROUT	June 1-Oct. 31	None	5	Lawful to fish to base of Tieton (Rimrock) Dam.	
	Other Game Fish	June 1-Oct. 31	Statewide rules			
	WHITEFISH	Dec. 1-Mar. 31	None	15	WHITEFISH only. Lawful to fish to base of Tieton (Rimrock) Dam.	
TIETON RIVER, NORTH FORK (Yakima Co.) from Rimrock Lake to Clear Lake Dam	All Game Fish	June 1-Aug. 15	Statewide rules			
	CLOSED WATERS - the spillway channel and within 400' of Clear Lake Dam.					
TIETON RIVER, SOUTH FORK (Yakima Co.)	CLOSED WATERS - from mouth to bridge on USFS Rd. 1070 (approximately 12.5 miles).					
TOUCHET RIVER (Columbia/Walla Walla Co.) from mouth to the confluence of North and South Forks (continued on next page)	TROUT	June 1-Oct. 31	8"	5	STEELHEAD and BROWN TROUT only, barbless hooks required.	
	Other Game Fish	June 1-Oct. 31	Statewide rules			
	STEELHEAD	Nov. 1-Apr. 15	20"	2		
	BROWN TROUT	Nov. 1-Apr. 15	None	2		



Special Rules - Eastside Rivers



WATER	SPECIES	SEASON	MIN. SIZE	DAILY LIMIT	ADDITIONAL RULES
TOUCHET RIVER (Columbia/Walla Walla Co.) (cont.) from the confluence of the North and South Forks upstream including Wolf Fork	STEELHEAD Other Game Fish	June 1-Oct. 31	Statewide rules		CLOSED to fishing for STEELHEAD. Selective gear rules.
CLOSED WATERS - all tributaries.					
TUCANNON RIVER (Columbia/Garfield Co.) from mouth (Hwy. 261 Bridge) to Turner Rd. Bridge (formerly Hwy. 126) at Marengo	TROUT Other Game Fish	June 1-Oct. 31 June 1-Oct. 31	8" Statewide rules	5	No more than 2 STEELHEAD may be retained as part of the TROUT daily limit.
	WHITEFISH STEELHEAD	Nov. 1-Apr. 15 Nov. 1-Apr. 15	None 20"	15 2	STEELHEAD and WHITEFISH only. Barbless hooks required.
CLOSED WATERS - all tributaries.					
from Turner Rd. Bridge at Marengo to Cummings Bridge	All Game Fish	June 1-Oct. 31	Statewide rules		Selective gear rules.
	WHITEFISH STEELHEAD	Nov. 1-Apr. 15 Nov. 1-Apr. 15	None 20"	15 2	STEELHEAD AND WHITEFISH only. Barbless hooks required.
CLOSED WATERS - all tributaries and from Cummings Bridge upstream to sign referencing Deer Lake about 3/4 mile upstream of Tucannon Hatchery.					
from boundary sign referencing Deer Lake upstream	TROUT Dolly Varden/bull trout Other Game Fish	June 1-Oct. 31 June 1-Oct. 31 June 1-Oct. 31	8" 24" Statewide rules	2	ALL SPECIES - selective gear rules. DOLLY VARDEN/BULL TROUT may be retained as part of TROUT daily limit.
CLOSED WATERS - all tributaries and from Panjab Bridge upstream.					
TWISP RIVER (Okanogan Co.) from mouth to South Fork Twisp River	TROUT Other Game Fish	June 1-Oct. 31 June 1-Oct. 31	12" Statewide rules	2	TROUT - maximum size 20." CLOSED to fishing for STEELHEAD. ALL SPECIES - selective gear rules.
UMTANUM CREEK (Kittitas Co.)	All Game Fish	June 1-Oct. 31	Statewide rules		Selective gear rules.
UNION CREEK (Yakima Co.)	All Game Fish	June 1-Oct. 31	Statewide rules		
CLOSED WATERS - from mouth to falls (about 1/4 mile).					
WALLA WALLA RIVER (Walla Walla Co.) from mouth to Touchet River	TROUT Other Game Fish	June 1-Mar. 31 Year-round	8" Statewide rules	2	Barbless hooks required for STEELHEAD.
from Touchet River to Oregon state boundary and all tributaries, except Mill Creek	All Game Fish STEELHEAD	June 1-Oct. 31 Nov. 1-Apr. 15	Statewide rules		STEELHEAD only. Barbless hooks required. All tributaries CLOSED to fishing for STEELHEAD.
WENATCHEE RIVER (Chelan Co.) from mouth to Lake Wenatchee	All Game Fish	June 1-Aug. 31	12"	2	TROUT - maximum size 20." ALL SPECIES - selective gear rules. CLOSED to fishing for STEELHEAD.
	WHITEFISH	Dec. 1-Mar. 31	None	15	WHITEFISH only; selective gear rules.
WHITE RIVER (Chelan Co.) from mouth to White River Falls	All Game Fish	June 1-Oct. 31	Statewide rules		TROUT - maximum size 20." ALL SPECIES - selective gear rules. CLOSED to fishing for STEELHEAD.





Special Rules - Eastside Rivers

WATER	SPECIES	SEASON	MIN. SIZE	DAILY LIMIT	ADDITIONAL RULES
WHITE SALMON RIVER (Klickitat/Skamania Co.) from markers downstream of the Burlington-Northern Railroad Bridge to the powerhouse from the powerhouse to Northwestern Dam (Condit Dam) from gas pipeline crossing above Northwestern Lake upstream to Gilmer Creek	TROUT	Year-round	14"	2	Between Apr. 1 and July 31, 1998, an angler may take no more than a total of 4 SALMON from the Klickitat, Wind, and White Salmon rivers, and Drano Lake (if open). SALMON - no more than 2 adults. JACKS only Oct. 1-Dec. 31.
	Other Game Fish	Year-round		Statewide rules	
	SALMON	May 1-July 31	12"	1	
	SALMON	Aug. 1-Apr. 30	12"	6	
	TROUT	Nov. 16-June 15	14"	2	
	Other Game Fish	Nov. 16-June 15		Statewide rules	
	SALMON	May 1-June 15	12"	1	Between Apr. 1 and July 31, 1998, an angler may take no more than a total of 4 SALMON from the Klickitat, Wind, and White Salmon rivers, and Drano Lake (if open).
		Nov. 16-Apr. 30	12"	6	SALMON - no more than 2 adults.
CLOSED WATERS - from Northwestern Dam downstream 400'.					
	TROUT	June 1-Oct. 31	12"	2	ALL SPECIES - selective gear rules.
	Other Game Fish	June 1-Oct. 31		Statewide rules	
WIDE HOLLOW CREEK (Yakima Co.)	TROUT	June 1-Oct. 31	None	5	
	Other Game Fish	June 1-Oct. 31		Statewide rules	
WILSON CREEK (2 branches within Ellensburg city limits) (Kittitas Co.)	TROUT	Year-round	None	5	Juveniles only (under 15 years old).
	Other Game Fish	Year-round		Statewide rules	
YAKIMA RIVER (Yakima Co.)	STEELHEAD				CLOSED to fishing for STEELHEAD.
entire river, including tributaries and drains					
Downstream of Hwy. 240 Bridge Columbia River rules apply.					
from mouth (Hwy. 240 Bridge) to Roza Dam	TROUT	June 1-Mar. 31	12"	2	TROUT - maximum size 20".
	Other Game Fish	Year-round		Statewide rules	
CLOSED WATERS - from Roza Dam downstream 400'.					
from Roza Dam to Easton Dam	TROUT	Year-round		Statewide rules	TROUT - catch-and-release, ALL SPECIES - selective gear rules. Bait and a single barbed hook may be used for WHITEFISH only Dec. 1-Feb. 28.
	Other Game Fish	Year-round		Statewide rules	
CLOSED WATERS - from Easton Dam downstream 400'. Use of boats with motors allowed from the U.S. Bureau of Reclamation restricted area signs at Roza Dam upstream to the boat launch ramp on the Roza Access Area (approximately 1/2 mile).					
from Lake Easton to Keechelus Dam	All Game Fish	Year-round		Statewide rules	Selective gear rules.



Special Rules - Eastside Lakes

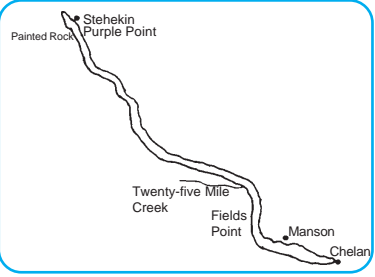


WATER	SPECIES	SEASON	MIN. SIZE	DAILY LIMIT	ADDITIONAL RULES	
AENEAS LAKE (Okanogan Co.)	All Game Fish	Last Sat. in Apr.-Oct. 31			Fly fishing only. Use of motors prohibited.	
ALKALI LAKE (Grant Co.)	CRAPPIE BLUEGILL Other Game Fish	Year-round Year-round Year-round	None None Statewide rules	None None Statewide rules	No more than 5 over 8." No more than 5 over 6."	
ALTA LAKE (Okanogan Co.)	All Game Fish	Last Sat. in Apr.-Sept. 30			Statewide rules	
AMBER LAKE (Spokane Co.)	TROUT Other Game Fish	Last Sat. in Apr.-Sept. 30 Last Sat. in Apr.-Sept. 30	14"	2	ALL SPECIES - selective gear rules, except electric motors allowed. RAINBOW TROUT with missing adipose fin must be released.	
	All Game Fish	Oct. 1-Nov. 30			Catch-and-release, selective gear rules.	
BADGER LAKE (Spokane Co.)	All Game Fish	Last Sat. in Apr.-Sept. 30			Statewide rules	
BAYLEY LAKE (Stevens Co.)	TROUT Other Game Fish	Last Sat. in Apr.-July 4 Last Sat. in Apr.-July 4	14"	1	ALL SPECIES - fly fishing only. Use of motors prohibited.	
	All Game Fish	July 5-Oct. 31			Catch-and-release, fly fishing only. Use of motors prohibited.	
	CLOSED WATERS - inlet stream.					
BC MILL POND (Stevens Co.)	All Game Fish	Last Sat. in Apr.-Oct. 31			Statewide rules	
BEAR LAKE (Spokane Co.)	All Game Fish	Year-round			Statewide rules	Juveniles (under 15 years old) and holders of free licenses only.
BEAVER LAKE (Columbia Co.)	All Game Fish	Mar. 1-Oct. 31			Statewide rules	Fishing from any floating device prohibited.
BEDA LAKE (Okanogan Co.)	TROUT Other Game Fish	Year-round Year-round	None	1	Statewide rules	ALL SPECIES - selective gear rules.
BEEHIVE (LAKE) RESERVOIR (Chelan Co.)	All Game Fish	Last Sat. in Apr.-Oct. 31			Statewide rules	Catch-and-release, selective gear rules July 5-Oct. 31.
BENNINGTON, LAKE (Walla Walla Co.) (formerly Mill Creek Reservoir)	All Game Fish	Year-round			Statewide rules	Internal combustion engines prohibited.
BIG FOUR LAKE (Columbia Co.)	TROUT Other Game Fish	Mar. 1-Oct. 31 Mar. 1-Oct. 31	None	2	Statewide rules	ALL SPECIES - fly fishing only. Fishing from any floating device prohibited.
BIG MEADOW LAKE (Pend Oreille Co.)	All Game Fish	Last Sat. in Apr.-Oct. 31			Statewide rules	
BIG TWIN LAKE (Okanogan Co.)	TROUT Other Game Fish	Last Sat. in Apr.-Oct. 31 Last Sat. in Apr.-Oct. 31	None	1	Statewide rules	ALL SPECIES - selective gear rules, except electric motors allowed.
BLACK LAKE (Lower Wheeler Reservoir) (Chelan Co.)	All Game Fish	Last Sat. in Apr.-Oct. 31			Statewide rules	Catch-and-release, selective gear rules July 5-Oct. 31.
BLACK LAKE (Okanogan Co.)	All Game Fish	Year-round			Statewide rules	Selective gear rules.
BLACK LAKE (Stevens Co.)	All Game Fish	Last Sat. in Apr.-Oct. 31			Statewide rules	
BLUE LAKE (Columbia Co.)	All Game Fish	Mar. 1-Oct. 31			Statewide rules	Fishing from any floating device prohibited.
BLUE LAKE (Grant Co.)	All Game Fish	Last Sat. in Apr.-Sept. 30			Statewide rules	
BLUE LAKE (Sinlahekin Creek) (Okanogan Co.)	TROUT Other Game Fish	Last Sat. in Apr.-Oct. 31 Last Sat. in Apr.-Oct. 31	None	1	Statewide rules	ALL SPECIES - selective gear rules, except electric motors allowed.





Special Rules - Eastside Lakes

WATER	SPECIES	SEASON	MIN. SIZE	DAILY LIMIT	ADDITIONAL RULES
BLUE LAKE (near Wannacut Lake) (Okanogan Co.)	TROUT Other Game Fish	Last Sat. in Apr.-Oct. 31 Last Sat. in Apr.-Oct. 31	None	1 Statewide rules	ALL SPECIES - selective gear rules, except electric motors allowed.
BOBCAT CREEK PONDS (Adams Co.)	All Game Fish	Mar. 1-Sept. 30		Statewide rules	
BONAPARTE LAKE (Okanogan Co.)	TROUT Other Game Fish	Year-round Year-round	None	5 Statewide rules	TROUT - no more than 1 over 20".
BROOKIES LAKES (Grant Co.)	TROUT Other Game Fish	Year-round Year-round	None	1 Statewide rules	ALL SPECIES - selective gear rules.
BROWNS LAKE and Inlet Streams (Pend Oreille Co.)	All Game Fish	Last Sat. in Apr.-Oct. 31		Statewide rules	Fly fishing only. Use of motors prohibited.
BUMPING LAKE (RESERVOIR) (Yakima Co.)	TROUT KOKANEE Other Game Fish	Year-round Year-round Year-round	None	5 None 16 Statewide rules	KOKANEE not included in TROUT daily limit. Chumming permitted.
BURBANK SLOUGH (Walla Walla Co.)	All Game Fish	Year-round		Statewide rules	Fishing from any floating device prohibited.
BURKE LAKE (Grant Co.)	All Game Fish	Mar. 1-July 31		Statewide rules	
CALDWELL LAKE (Pend Oreille Co.)	TROUT Other Game Fish	Last Sat. in Apr.-Oct. 31 Last Sat. in Apr.-Oct. 31	12"	2 Statewide rules	Internal combustion engines prohibited.
CALICHE LAKE, LOWER (Grant Co.)	All Game Fish	Mar. 1-July 31		Statewide rules	
CALICHE LAKE, UPPER (Grant Co.)	All Game Fish	Mar. 1-July 31		Statewide rules	
CALICHE LAKE, WEST (Grant Co.)	All Game Fish	Mar. 1-July 31		Statewide rules	
CAMPBELL LAKE (Okanogan Co.)	All Game Fish	Sept. 1-Mar. 31		Statewide rules	
CARL'S LAKE (Pend Oreille Co.)	All Game Fish	Last Sat. in Apr.-Oct. 31		Statewide rules	
CASCADE LAKE (Grant Co.)	All Game Fish	Mar. 1-July 31		Statewide rules	
CASHMERE POND (Chelan Co.)	All Game Fish	Year-round		Statewide rules	Juveniles only (under 15 years old).
CATTAIL LAKE (Grant Co.)	All Game Fish	Mar. 1-Mar. 31 Sept. 1-Sept. 30		Statewide rules	
CEDAR LAKE (Stevens Co.)	All Game Fish	Last Sat. in Apr.-Oct. 31		Statewide rules	
CHAPMAN LAKE (Spokane Co.)	TROUT KOKANEE Other Game Fish	Last Sat. in Apr.-Oct. 31 Last Sat. in Apr.-Oct. 31 Last Sat. in Apr.-Oct. 31	None	5 None 10 Statewide rules	KOKANEE not included in TROUT daily limit. Chumming permitted.
<p>CHELAN, LAKE (Chelan Co.) south of a line between Purple Point (at Stehekin) and Painted Rocks to Chelan Dam, and outside of a line 400' off of the mouths of all tributaries uplake from Fields Point.</p> 	TROUT KOKANEE BURBOT Other Game Fish	Year-round Year-round Year-round Year-round	15"	2 None 5 None 5 Statewide rules	TROUT - minimum size 8" and daily limit 5 (not more than 2 over 15") east (downlake) of Fields Point May 15-Sept. 30. KOKANEE are not included in TROUT daily limit. BURBOT - one set line with up to 10 hooks may be used.
	SALMON	Year-round	15"		To fish for SALMON only a GAME FISH license is required. SALMON are included in the TROUT daily limit.








(continued on next page)





Special Rules - Eastside Lakes



WATER	SPECIES	SEASON	MIN. SIZE	DAILY LIMIT	ADDITIONAL RULES
CHELAN, LAKE (cont.) north (uplake) of a line between Purple Point (at Stehekin) and Painted Rocks, and within 400' of the mouths of all tributaries uplake from Fields Point.	TROUT	July 1-Mar. 31	15"	2	KOKANEE are not included in TROUT daily limit.
	KOKANEE	July 1-Mar. 31	None	5	
	Other Game Fish	July 1-Mar. 31	Statewide rules		
	SALMON	July 1-Mar. 31	15"		To fish for SALMON only a GAME FISH license is required. SALMON are included in TROUT daily limit.
CHOPAKA LAKE (Okanogan Co.)	TROUT Other Game Fish	Last Sat. in Apr.-Oct. 31 Last Sat. in Apr.-Oct. 31	None	1 Statewide rules	ALL SPECIES - fly fishing only. Use of motors prohibited. 
CLEAR LAKE (Chelan Co.)	All Game Fish	Last Sat. in Apr.-Oct. 31	Statewide rules		Catch-and-release, selective gear rules July 5-Oct. 31.
CLEAR LAKE (Spokane Co.)	All Game Fish	Last Sat. in Apr.-Oct. 31	Statewide rules		
CLE ELUM LAKE (RESERVOIR) (Kittitas Co.)	TROUT KOKANEE BURBOT Other Game Fish	Year-round Year-round Year-round Year-round	12"	2 16 No limit Statewide rules	KOKANEE not included in TROUT daily limit. BURBOT - one set line with up to 10 hooks may be used.
CLIFF LAKE (Grant Co.)	All Game Fish	Mar. 1-July 31	Statewide rules		
COFFEOPOT LAKE (Lincoln Co.)	TROUT BASS CRAPPIE Other Game Fish	Mar. 1-Aug. 31 Mar. 1-Aug. 31 Mar. 1-Aug. 31 Mar. 1-Aug. 31	None	2 2 10 Statewide rules	ALL SPECIES - selective gear rules, except motors allowed. BASS - 14" maximum size limit.
COLUMBIA PARK LAGOON (Benton Co.)	All Game Fish	Year-round			Family fishing only - open only to juveniles and licensed adults accompanied by a juvenile.
CONCONULLY LAKE (Okanogan Co.)	All Game Fish	Last Sat. in Apr.-Oct. 31	Statewide rules		
CONCONULLY RESERVOIR (Okanogan Co.)	All Game Fish	Last Sat. in Apr.-Oct. 31	Statewide rules		
CONGER POND (Pend Oreille Co.)	All Game Fish	Last Sat. in Apr.-Oct. 31	Statewide rules		
CONNER LAKE (Okanogan Co.)	All Game Fish	Last Sat. in Apr.-Oct. 31	Statewide rules		
COOT LAKE (Grant Co.)	All Game Fish	Mar. 1-July 31	Statewide rules		
COUGAR LAKE (near Winthrop) (Okanogan Co.)	All Game Fish	Sept. 1-Mar. 31	Statewide rules		
COW LAKE (Adams Co.)	BASS CHANNEL CATFISH Other Game Fish	Year-round Year-round Year-round	None	5 5 Statewide rules	Only BASS less than 12" or over 15" may be kept; no more than 3 over 15".
COYOTE CREEK PONDS (Adams Co.)	All Game Fish	Mar. 1-Sept. 30	Statewide rules		
CRAWFISH LAKE (Okanogan Co.)	All Game Fish	Last Sat. in Apr.-Oct. 31	Statewide rules		Internal combustion engines prohibited.
CRESCENT LAKE (Pend Oreille Co.)	All Game Fish	Last Sat. in Apr.-Oct. 31	Statewide rules		
CRYSTAL LAKE (Grant Co.)	All Game Fish	Mar. 1-July 31	Statewide rules		
CUP LAKE (Grant Co.)	All Game Fish	Mar. 1-July 31	Statewide rules		
CURL LAKE (Columbia Co.)	All Game Fish	June 1-Oct. 31	Statewide rules		Fishing from any floating device prohibited. 
DAVIS LAKE (Ferry Co.)	All Game Fish	Last Sat. in Apr.-Oct. 31	Statewide rules		
DAVIS LAKE (Okanogan Co.)	All Game Fish	Sept. 1-Mar. 31	Statewide rules		
DAYTON POND (Columbia Co.)	All Game Fish	Year-round	Statewide rules		Juveniles only (under 15 years old). 





Special Rules - Eastside Lakes

WATER	SPECIES	SEASON	MIN. SIZE	DAILY LIMIT	ADDITIONAL RULES
DEADMAN LAKE (Adams Co.)	All Game Fish	Mar. 1-Sept. 30		Statewide rules	
DEEP LAKE (Grant Co.)	All Game Fish	Last Sat. in Apr.-Sept. 30		Statewide rules	
DEEP LAKE (Stevens Co.)	All Game Fish	Last Sat. in Apr.-Oct. 31		Statewide rules	
DEER LAKE (Columbia Co.)	All Game Fish	Mar. 1-Oct. 31		Statewide rules	Fishing from any floating device prohibited.
DEER LAKE (Deer Springs) (Lincoln Co.)	All Game Fish	Last Sat. in Apr.-Sept. 30		Statewide rules	
DEER LAKE (Stevens Co.)	TROUT Other Game Fish	Last Sat. in Apr.-Oct. 31 Last Sat. in Apr.-Oct. 31	None	5 Statewide rules	TROUT - no more than 2 over 20".
DIAMOND LAKE (Pend Oreille Co.)	All Game Fish	Last Sat. in Apr.-Oct. 31		Statewide rules	
DOLLAR LAKE (Grant Co.)	All Game Fish	Mar. 1-July 31		Statewide rules	
DOT LAKE (Grant Co.)	All Game Fish	Mar. 1-July 31		Statewide rules	
DOWNS LAKE (Lincoln/Spokane Co.)	All Game Fish	Last Sat. in Apr.-Sept. 30		Statewide rules	
DRY FALLS LAKE (Grant Co.)	TROUT Other Game Fish	Last Sat. in Apr.-Nov. 30 Last Sat. in Apr.-Nov. 30	None	1 Statewide rules	ALL SPECIES - selective gear rules.
DUSTY LAKE (Grant Co.)	All Game Fish	Mar. 1-July 31		Statewide rules	
EIGHTMILE LAKE (Chelan Co.)	TROUT Other Game Fish	Year-round Year-round	None	5 Statewide rules	LAKE TROUT (MACKINAW) - no more than 2.
ELBOW LAKE (Stevens Co.)	All Game Fish	Last Sat. in Apr.-Oct. 31		Statewide rules	
ELL LAKE (Okanogan Co.)	TROUT Other Game Fish	Last Sat. in Apr.-Oct. 31 Last Sat. in Apr.-Oct. 31	None	1 Statewide rules	ALL SPECIES - selective gear rules.
ELLEN LAKE (Ferry Co.)	All Game Fish	Last Sat. in Apr.-Oct. 31		Statewide rules	
EMPIRE LAKE (Ferry Co.)	All Game Fish	Last Sat. in Apr.-Oct. 31		Statewide rules	
ENCHANTMENT PARK PONDS (Chelan Co.)	All Game Fish	Year-round		Statewide rules	Juveniles only (under 15 years old).
FAN LAKE (Pend Oreille Co.)	All Game Fish	Last Sat. in Apr.-Sept. 30		Statewide rules	Internal combustion engines prohibited.
FINNEL LAKE (Adams Co.)	BASS CHANNEL CATFISH Other Game Fish	Year-round Year-round Year-round	None	5 None 5 Statewide rules	Only BASS less than 12" or over 15" may be kept; no more than 3 over 15".
FIO RITO LAKES (Kittitas Co.)	All Game Fish	Year-round		Statewide rules	Internal combustion engines prohibited.
FISH LAKE (Chelan Co.)	TROUT Other Game Fish	Year-round Year-round	None	5 Statewide rules	TROUT - no more than 2 over 15".
FISH LAKE (Ferry Co.)	All Game Fish	Last Sat. in Apr.-Oct. 31		Statewide rules	
FISH LAKE (Okanogan Co.)	All Game Fish	Last Sat. in Apr.-Oct. 31		Statewide rules	
FISH LAKE (Spokane Co.)	All Game Fish	Last Sat. in Apr.-Sept. 30		Statewide rules	Internal combustion engines prohibited.
FISHHOOK POND (Walla Walla Co.)	All Game Fish	Last Sat. in Apr.-Oct. 31		Statewide rules	Fishing from any floating device prohibited.
FISHTRAP LAKE (Lincoln/Spokane Co.)	All Game Fish	Last Sat. in Apr.-Sept. 30		Statewide rules	
FORDE LAKE (Okanogan Co.)	All Game Fish	Last Sat. in Apr.-Oct. 31		Statewide rules	
FOURTH OF JULY LAKE (Adams/Lincoln Co.)	TROUT Other Game Fish	Dec. 1-Mar. 31 Dec. 1-Mar. 31	None	5 Statewide rules	TROUT - no more than 2 over 14". Internal combustion engines prohibited.
FRATER LAKE (Pend Oreille Co.)	All Game Fish	Last Sat. in Apr.-Oct. 31		Statewide rules	
FRENCHMAN HILLS LAKE (Grant Co.)	All Game Fish	Feb. 1-Sept. 30		Statewide rules	
GADWALL LAKE (Grant Co.)	All Game Fish	Mar. 1-Mar. 31 Sept. 1-Sept. 30		Statewide rules	





Special Rules - Eastside Lakes



WATER	SPECIES	SEASON	MIN. SIZE	DAILY LIMIT	ADDITIONAL RULES
GARFIELD JUVENILE POND (Whitman Co.)	All Game Fish	Year-round		Statewide rules	Juveniles only (under 15 years old).
GEORGE LAKE (Grant Co.)	All Game Fish	Mar. 1-July 31		Statewide rules	
GILLETTE LAKE (Stevens Co.)	All Game Fish	Last Sat. in Apr.-Oct. 31		Statewide rules	
GOLD CREEK POND (Kittitas Co.)		CLOSED WATERS			
GREEN LAKE (Okanogan Co.)	All Game Fish	Dec. 1-Mar. 31		Statewide rules	
GREEN LAKE, LOWER (Okanogan Co.)	All Game Fish	Dec. 1-Mar. 31		Statewide rules	
GRIMES LAKE (Douglas Co.)	TROUT Other Game Fish	June 1-Aug. 31 June 1-Aug. 31	None	1 Statewide rules	ALL SPECIES - selective gear rules, except electric motors allowed.
HALFMOON LAKE (Adams Co.)	All Game Fish	Mar. 1-Sept.30		Statewide rules	
HALFMOON LAKE (Pend Oreille Co.)	All Game Fish	Last Sat. in Apr.-Oct. 31		Statewide rules	
HALLIN LAKE (Adams Co.)	BASS CHANNEL CATFISH Other Game Fish	Year-round Year-round Year-round	None None	5 5 Statewide rules	Only BASS less than 12" or over 15" may be kept; no more than 3 over 15".
HAMPTON LAKE, LOWER (Grant Co.)	All Game Fish	Mar. 1-July 31		Statewide rules	Internal combustion engines prohibited.
HAMPTON LAKE, UPPER (Grant Co.)	All Game Fish	Mar. 1-July 31		Statewide rules	Internal combustion engines prohibited.
HATCH LAKE (Stevens Co.)	All Game Fish	Dec. 1-Mar. 31		Statewide rules	
HAYS CREEK PONDS (Adams Co.)	All Game Fish	Mar. 1-Sept. 30		Statewide rules	
HEADGATE POND (Asotin Co.)	All Game Fish	Last Sat. in Apr.-Oct. 31		Statewide rules	Juveniles only (under 15 years old) and holders of free licenses.
HERITAGE LAKE (Stevens Co.)	All Game Fish	Last Sat. in Apr.-Oct. 31		Statewide rules	
HOG CANYON LAKE (Spokane Co.)	TROUT Other Game Fish	Dec. 1-Mar. 31 Dec. 1-Mar. 31	None	5 Statewide rules	TROUT - no more than 2 over 14".
HOMESTEAD LAKE (Grant Co.)	TROUT Other Game Fish	Year-round Year-round		1 Statewide rules	ALL SPECIES - selective gear rules.
HORSESHOE LAKE (Pend Oreille Co.)	TROUT KOKANEE Other Game Fish	Last Sat. in Apr.-Oct. 31 Last Sat. in Apr.-Oct. 31 Last Sat. in Apr.-Oct. 31	None	5 10 Statewide rules	KOKANEE not included in TROUT daily limit. Chumming permitted.
HORSETHIEF LAKE (Klickitat Co.)	All Game Fish	Last Sat. in Apr.-Oct. 31		Statewide rules	
HOURLASS LAKE (Grant Co.)	All Game Fish	Mar. 1-Mar. 31 Sept. 1-Sept. 30		Statewide rules	
HUFF LAKE (Pend Oreille Co.)		CLOSED WATERS			
HUTCHINSON LAKE (Adams Co.)	All Game Fish	Mar. 1-Sept. 30		Statewide rules	Internal combustion engines prohibited.
I-82 PONDS (1-7) (Yakima Co.)	All Game Fish	Year-round		Statewide rules	Internal combustion engines prohibited. CLOSED to fishing for WALLEYE in I-82 Ponds (1-2).
JAMESON LAKE (Douglas Co.)	All Game Fish All Game Fish	Last Sat. in Apr.-July 4 Oct. 1-Oct. 31		Statewide rules Statewide rules	
JEFFERSON PARK POND (Walla Walla Co.)	All Game Fish	Year-round		Statewide rules	Juveniles only (under 15 years old).
JUMP-OFF JOE LAKE (Stevens Co.)	All Game Fish	Last Sat. in Apr.-Oct. 31		Statewide rules	
KACHESS LAKE (RESERVOIR) (Kittitas Co.)	TROUT KOKANEE BURBOT Other Game Fish	Year-round Year-round Year-round Year-round	12" None	2 16 No limit Statewide rules	KOKANEE not included in TROUT daily limit. Chumming permitted. BURBOT - one set line with up to 10 hooks may be used.





Special Rules - Eastside Lakes

WATER	SPECIES	SEASON	MIN. SIZE	DAILY LIMIT	ADDITIONAL RULES
KEECHELUS LAKE (RESERVOIR) (Kittitas Co.)	TROUT KOKANEE BURBOT Other Game Fish	Year-round Year-round Year-round Year-round	12" None None Statewide rules	2 16 No limit Statewide rules	KOKANEE not included in TROUT daily limit. Chumming permitted. BURBOT - one set line with up to 10 hooks may be used.
KINGS LAKE and all tributaries (Pend Oreille Co.)		CLOSED WATERS			
LEADER LAKE (Okanogan Co.)	All Game Fish	Last Sat. in Apr.-Sept. 30	Statewide rules		
LEDBETTER LAKE (Pend Oreille Co.)	All Game Fish	Last Sat. in Apr.-Oct. 31	Statewide rules		
LEDKING LAKE (Pend Oreille Co.)	All Game Fish	Last Sat. in Apr.-Oct. 31	Statewide rules		
LEECH LAKE (White Pass area) (Yakima Co.)	TROUT Other Game Fish	Year-round Year-round	None Statewide rules	5 Statewide rules	TROUT - no more than 2 over 12". ALL SPECIES - fly fishing only. Use of motors prohibited.
LEMNA LAKE (Grant Co.)	All Game Fish	Mar. 1-Mar. 31 Sept. 1-Sept. 30	Statewide rules		
LENICE LAKE (Grant Co.)	TROUT Other Game Fish	Mar. 1-Oct. 31 Mar. 1-Oct. 31	None Statewide rules	1 Statewide rules	ALL SPECIES - selective gear rules.
LENORE LAKE (Grant Co.)	All Game Fish	Mar. 1-May 31		1	Catch-and-release, selective gear rules, except electric motors allowed.
	TROUT Other Game Fish	June 1-Nov. 30 June 1-Nov. 30	None Statewide rules		ALL SPECIES - selective gear rules, except electric motors allowed.
CLOSED WATERS - area within 200 yard radius of trash rack leading to the irrigation pumping station (south end of lake) and area approximately 100 yards beyond the mouth of inlet stream to State Hwy. 17.					
LEO LAKE (Pend Oreille Co.)	All Game Fish	Last Sat. in Apr.-Oct. 31	Statewide rules		
LIBERTY LAKE (Spokane Co.)	All Game Fish	Last Sat. in Apr.-Sept. 30	Statewide rules		
LILLY LAKE (Chelan Co.)	All Game Fish	Last Sat. in Apr.-Oct. 31	Statewide rules		Catch-and-release, selective gear rules July 5-Oct. 31.
LITTLE LOST LAKE (Pend Oreille Co.)	All Game Fish	Last Sat. in Apr.-Oct. 31	Statewide rules		
LITTLE TWIN LAKE (Stevens Co.)	All Game Fish	Last Sat. in Apr.-Oct. 31	Statewide rules		
LITTLE TWIN LAKE (Okanogan Co.)	All Game Fish	Dec. 1-Mar. 31	Statewide rules		
LONG LAKE (Ferry Co.)	All Game Fish	Last Sat. in Apr.-Oct. 31	Statewide rules		Fly fishing only. Use of motors prohibited.
LONG LAKE (Okanogan Co.)	All Game Fish	Last Sat. in Apr.-Sept. 30	Statewide rules		
LONG LAKE (Spokane Co.) (Spokane River Reservoir)	BASS Other Game Fish	Year-round Year-round	None Statewide rules	5 Statewide rules	BASS - no more than 3 over 15", catch-and-release only May 1-June 30. See also Spokane River.
LOON LAKE (Stevens Co.)	TROUT KOKANEE Other Game Fish	Last Sat. in Apr.-Oct. 31 Last Sat. in Apr.-Oct. 31 Last Sat. in Apr.-Oct. 31	None None Statewide rules	5 10 Statewide rules	TROUT - no more than 2 over 20". KOKANEE not included in TROUT daily limit.
LOST LAKE (Okanogan Co.)	All Game Fish	Year-round	Statewide rules		Internal combustion engines prohibited.
LOWER GOOSE LAKE (Adams Co.)	CRAPPIE BLUEGILL Other Game Fish	Year-round Year-round Year-round	None None Statewide rules	None None Statewide rules	No more than 5 over 8." No more than 5 over 6."
LYONS PARK POND (College Place) (Walla Walla Co.)	All Game Fish	Year-round	Statewide rules		Juveniles only (under 15 years old).





Special Rules - Eastside Lakes



WATER	SPECIES	SEASON	MIN. SIZE	DAILY LIMIT	ADDITIONAL RULES
MARIE LAKE (Hampton Sloughs) (Grant Co.)	All Game Fish	Mar. 1-July 31			Statewide rules
MARSHALL LAKE (Pend Oreille Co.)	All Game Fish	Last Sat. in Apr.-Oct. 31			Statewide rules
MARTHA LAKE (Grant Co.)	All Game Fish	Mar. 1-July 31			Statewide rules
MCCABE POND (Kittitas Co.)	All Game Fish	Year-round	None	5	Daily limit is for ALL SPECIES combined. Fishing from any floating device prohibited.
MCDOWELL LAKE (Stevens Co.)	All Game Fish	Last Sat. in Apr.-Oct. 31			Catch-and-release, fly fishing only. Use of motors prohibited.
MEDICAL LAKE (Spokane Co.)	TROUT Other Game Fish	Last Sat. in Apr.-Sept. 30 Last Sat. in Apr.-Sept. 30	14"	2	ALL SPECIES - selective gear rules.
MEDICAL LAKE, WEST (Spokane Co.)	All Game Fish	Last Sat. in Apr.-Sept. 30			Statewide rules
MERRITT LAKE (Chelan Co.)	TROUT Other Game Fish	Year-round Year-round	None	16	Statewide rules
MERRY LAKE (Grant Co.)	TROUT Other Game Fish	Mar. 1-Oct. 31 Mar. 1-Oct. 31	None	1	ALL SPECIES - selective gear rules.
MILL CREEK RESERVOIR					See Bennington, Lake.
MILL POND (Pend Oreille Co.)	All Game Fish	Last Sat. in Apr.-Oct. 31			Statewide rules
MIRROR LAKE (Grant Co.)	All Game Fish	Last Sat. in Apr.-Sept. 30			Statewide rules
MORAN SLOUGH (including inlet and outlet streams) (Grant Co.)		CLOSED WATERS			
MORGAN LAKE (Adams Co.)	All Game Fish	Mar. 1-Sept. 30			Statewide rules
MOSES LAKE (Grant Co.)	BLUEGILL CRAPPIE Other Game Fish	Year-round Year-round Year-round	8" 10"	5 5	Statewide rules
MUD LAKE (Yakima Co.)	TROUT Other Game Fish	Year-round Year-round	None	2	ALL SPECIES - selective gear rules.
MUDGET LAKE (Stevens Co.)	All Game Fish	Last Sat. in Apr.-Oct. 31			Statewide rules
MUSKEGON LAKE (Pend Oreille Co.)	TROUT Other Game Fish	Last Sat. in Apr.-Oct. 31 Last Sat. in Apr.-Oct. 31		2	ALL SPECIES - selective gear rules.
MYRON LAKE (Yakima Co.)	TROUT Other Game Fish	Year-round Year-round	None	2	ALL SPECIES - selective gear rules.
MYSTIC LAKE (Pend Oreille Co.)	All Game Fish	Last Sat. in Apr.-Oct. 31			Statewide rules
NANEUM POND (Kittitas Co.)	All Game Fish	Year-round			Statewide rules
NASON CREEK FISH POND (Chelan Co.)	All Game Fish	Year-round			Juveniles (under 15 years old) and disabled persons only.
NEWMAN LAKE (Spokane Co.)	TIGER MUSKY Other Game Fish	Year-round Year-round	36"	1	Statewide rules
NILE LAKE (Pend Oreille Co.)	All Game Fish	Last Sat. in Apr.-Oct. 31			Statewide rules
NO NAME LAKE (Pend Oreille Co.)	All Game Fish	Last Sat. in Apr.-Oct. 31			Statewide rules
NORTH ELTON POND (Yakima Co.)	TROUT Other Game Fish	Dec. 1-Mar. 31 Dec. 1-Mar. 31	None	2	Internal combustion engines prohibited.
NORTH POTHOLE RESERVE PONDS (Grant Co.)	All Game Fish	Feb. 1-day before opening of waterfowl season			Statewide rules
NORTHWESTERN RESERVOIR (Klickitat/Skamania Co.)	All Game Fish	Last Sat. in Apr.-Feb. 28			Fishing from any floating device except float tubes is prohibited.





Special Rules - Eastside Lakes

WATER	SPECIES	SEASON	MIN. SIZE	DAILY LIMIT	ADDITIONAL RULES
NUNNALLY LAKE (Grant Co.)	TROUT Other Game Fish	Mar. 1-Oct. 31 Mar. 1-Oct. 31	None	1 Statewide rules	ALL SPECIES - selective gear rules.
PALMER LAKE (Okanogan Co.)	BASS	Year-round	None	5	Only BASS less than 12" or over 15" may be kept; no more than 3 over 15".
	BURBOT Other Game Fish	Year-round Year-round	None	No limit Statewide rules	BURBOT - one set line with up to 10 hooks may be used.
PAMPA POND (Whitman Co.)	All Game Fish	Last Sat. in Apr.-Sept. 30	Statewide rules		Fishing from any floating device prohibited.
PARA-JUVENILE LAKE (Grant/Adams Co.)	All Game Fish	Mar. 1-July 31	Statewide rules		Juveniles only (under 15 years old).
PARK LAKE (Grant Co.)	All Game Fish	Last Sat. in Apr.-Sept. 30	Statewide rules		
PARKER LAKE (Pend Oreille Co.)	All Game Fish	Last Sat. in Apr.-Oct. 31	Statewide rules		
PATTERSON LAKE (Okanogan Co.)	All Game Fish	Last Sat. in Apr.-Oct. 31	Statewide rules		
PEARRYGIN LAKE (Okanogan Co.)	All Game Fish	Last Sat. in Apr.-Sept. 30	Statewide rules		
PERCH LAKE (Grant Co.)	All Game Fish	Last Sat. in Apr.-Sept. 30	Statewide rules		
PETIT LAKE (Pend Oreille Co.)	All Game Fish	Last Sat. in Apr.-Oct. 31	Statewide rules		Internal combustion engines prohibited.
PHALON LAKE (Stevens Co.)		CLOSED WATERS			
PHILLIPS LAKE (Stevens Co.)	All Game Fish	Last Sat. in Apr.-Oct. 31	Statewide rules		
PILLAR LAKE (Grant Co.)	All Game Fish	Mar. 1-Mar. 31 Sept. 1-Sept. 30	Statewide rules		
POACHER LAKE (Grant Co.)	All Game Fish	Mar. 1-Mar. 31 Sept. 1-Sept. 30	Statewide rules		
POTHOLES RESERVOIR (Grant Co.)	BLUEGILL and CRAPPIE Other Game Fish	Year-round Year-round	None	25 Statewide rules	No more than 25 BLUEGILL and CRAPPIE in combination.
POTTER'S POND (Stevens Co.)	All Game Fish	Last Sat. in Apr.-Oct. 31	Statewide rules		
QUAIL LAKE (Adams Co.)	All Game Fish	Year-round			Catch-and-release, fly fishing only. Use of motors prohibited.
QUARRY POND (Walla Walla Co.)	All Game Fish	Year-round	Statewide rules		Fishing from any floating device prohibited.
QUINCY LAKE (Grant Co.)	All Game Fish	Mar. 1-July 31	Statewide rules		
RAINBOW LAKE (Columbia Co.)	All Game Fish	Mar. 1-Oct. 31	Statewide rules		Fishing from any floating device prohibited.
RAT LAKE (Okanogan Co.)	All Game Fish	Dec. 1-Mar. 31	Statewide rules		
REFLECTION POND (Okanogan Co.)	All Game Fish	Last Sat. in Apr.-Oct. 31	Statewide rules		
RENNER LAKE (Ferry Co.)	All Game Fish	Last Sat. in Apr.-Oct. 31	Statewide rules		
RIGLEY LAKE (Stevens Co.)	TROUT Other Game Fish	Last Sat. in Apr.-Oct. 31 Last Sat. in Apr.-Oct. 31	14"	2 Statewide rules	ALL SPECIES - selective gear rules.
RIMROCK LAKE (RESERVOIR) (Yakima Co.)	TROUT KOKANEE Other Game Fish	Year-round Year-round Year-round	None	5 None 16 Statewide rules	KOKANEE not included in TROUT daily limit. Chumming permitted.
ROCKY LAKE (Stevens Co.)	All Game Fish	Last Sat. in Apr.-Oct. 31	Statewide rules		Catch-and-release only, selective gear rules June 1-Oct. 31.





Special Rules - Eastside Lakes





WATER	SPECIES	SEASON	MIN. SIZE	DAILY LIMIT	ADDITIONAL RULES
ROOSEVELT LAKE (Columbia River from Grand Coulee Dam to U.S.-Canadian border) including San Poil arm, the Spokane arm downstream of SR 25 Bridge and Kettle arm downstream of Barstow Bridge (see also Kettle River, San Poil River, Spokane River and Roosevelt Lake tributaries).	TROUT	Year-round	None	5	TROUT - no more than 2 over 20". WALLEYE - no more than 1 over 20" and only WALLEYE less than 16" or over 20" may be kept. Wild KOKANEE release. Only KOKANEE with missing adipose fin may be kept. Landlocked salmon rules apply. STURGEON - catch-and-release only.
	WALLEYE	Year-round	None	8	
	Other Game Fish	Year-round	Statewide rules		
	SALMON	Year-round			
	STURGEON	Year-round			
San Poil arm upstream from the mouth of Manila Creek is closed to fishing for GAME FISH Feb. 1-May 31. Kettle Arm upstream to Barstow Bridge is CLOSED to fishing for GAME FISH Apr. 1-May 31.					
ROUND LAKE (Okanogan Co.)	All Game Fish	Last Sat. in Apr.-Sept. 30		Statewide rules	
ROWLAND LAKES (Klickitat Co.)	All Game Fish	Last Sat. in Apr.-Feb. 28		Statewide rules	
ROYAL LAKE (Adams Co.)	All Game Fish	Last Sat. in Apr.-Sept. 30		Statewide rules	Internal combustion engines prohibited.
ROYAL SLOUGH (including Marsh Unit 4 impoundments) (Adams Co.)		CLOSED WATERS			
RUFUS WOODS LAKE (Douglas/Okanogan Co.)	TROUT	Year-round	None	2	STURGEON - catch-and-release only.
	Other Game Fish	Year-round	Statewide rules		
	STURGEON	Year-round			
SACHEEN LAKE (Pend Oreille Co.)	All Game Fish	Last Sat. in Apr.-Oct. 31		Statewide rules	
SADDLE MOUNTAIN LAKE (Grant Co.)		CLOSED WATERS			
SAGO LAKE (Grant Co.)	All Game Fish	Mar. 1-Mar. 31 Sept. 1-Sept. 30		Statewide rules	
SARGE HUBBARD PARK POND (Yakima Co.)	All Game Fish	Year-round		Statewide rules	Open only to juveniles (under 15 years old) and holders of disability licenses.
SCABROCK LAKE (Grant Co.)	All Game Fish	Mar. 1-July 31		Statewide rules	
SCHAEFER LAKE (Chelan Co.)	TROUT	Year-round	None	16	
	Other Game Fish	Year-round	Statewide rules		
SHERRY LAKE (Stevens Co.)	All Game Fish	Last Sat. in Apr.-Oct. 31		Statewide rules	
SHINER LAKE (Adams Co.)	All Game Fish	Mar. 1-Sept. 30		Statewide rules	Internal combustion engines prohibited.
SHOVELER LAKE (Grant Co.)	All Game Fish	Mar. 1-Mar. 31 Sept. 1-Sept. 30		Statewide rules	
SIDLEY LAKE (Okanogan Co.)	TROUT	Year-round	None	2	
	Other Game Fish	Year-round	Statewide rules		
SKOOKUM LAKE, NORTH (Pend Oreille Co.)	All Game Fish	Last Sat. in Apr.-Oct. 31		Statewide rules	
SKOOKUM LAKE, SOUTH (Pend Oreille Co.)	All Game Fish	Last Sat. in Apr.-Oct. 31		Statewide rules	
SNIPE LAKE (Grant Co.)	All Game Fish	Mar. 1-Mar. 31 Sept. 1-Sept. 30		Statewide rules	
SPEARFISH LAKE (Klickitat Co.)	All Game Fish	Last Sat. in Apr.-Feb. 28		Statewide rules	
SPECTACLE LAKE (Kittitas Co.)	TROUT	Year-round	None	16	
	Other Game Fish	Year-round	Statewide rules		
SPECTACLE LAKE (Okanogan Co.)	All Game Fish	Mar. 1-July 31		Statewide rules	





Special Rules - Eastside Lakes

WATER	SPECIES	SEASON	MIN. SIZE	DAILY LIMIT	ADDITIONAL RULES
SPRAGUE LAKE (Adams/Lincoln Co.)	BASS	Year-round	None	5	Only BASS less than 12" or over 15" may be kept; no more than 3 over 15".
	CHANNEL CATFISH Other Game Fish	Year-round Year-round	None	5 Statewide rules	
CLOSED WATERS - inlet stream (Negro Creek) Apr. 1-June 15.					
Cow Creek and the marsh at the southwest end of the lake from the lakeside edge of the reeds to Danekas Rd.	BASS	July 1-Sept. 15	None	5	Only BASS less than 12" or over 15" may be kept; no more than 3 over 15".
	CHANNEL CATFISH Other Game Fish	July 1-Sept. 15 July 1-Sept. 15	None	5 Statewide rules	
SPRING LAKE (Columbia Co.)	All Game Fish	Mar. 1-Oct. 31	Statewide rules		Fishing from any floating device prohibited. 
SPRING LAKES (near Quincy) (Grant Co.)	All Game Fish	Mar. 1-July 31	Statewide rules		
STARVATION LAKE (Stevens Co.)	All Game Fish	Last Sat. in Apr.-Oct. 31	Statewide rules		Catch-and-release, selective gear rules June 1-Oct. 31. 
SUMMIT LAKE (Stevens Co.)	All Game Fish	Last Sat. in Apr.-Oct. 31	Statewide rules		
SWAN LAKE (Ferry Co.)	All Game Fish	Last Sat. in Apr.-Oct. 31	Statewide rules		
STRATFORD/BROOK LAKE (Grant Co.)	All Game Fish	Feb. 1-Sept. 30	Statewide rules		
THOMAS LAKE (Stevens Co.)	All Game Fish	Last Sat. in Apr.-Oct. 31	Statewide rules		
TRAPPER LAKE (Chelan Co.)	TROUT Other Game Fish	Year-round Year-round	None	2 Statewide rules	
TROUT LAKE (Ferry Co.)	All Game Fish	Last Sat. in Apr.-Oct. 31	Statewide rules		
TROUT LAKE (tributary to White Salmon River) (Klickitat Co.)	All Game Fish	June 1-Oct. 31	Statewide rules		
TWIN LAKES (Chelan Co.) and tributaries and outlet stream to junction with the Napeequa River		CLOSED WATERS			
UPPER WHEELER RESERVOIR (Chelan Co.)		CLOSED WATERS			
VANES LAKE (Pend Oreille Co.)	All Game Fish	Last Sat. in Apr.-Oct. 31	Statewide rules		
VIC MEYERS (RAINBOW) LAKE (Grant Co.)	All Game Fish	Last Sat. in Apr.-Sept. 30	Statewide rules		
WAITTS LAKE (Stevens Co.)	All Game Fish	Last Sat. in Apr.-Feb. 28	Statewide rules		
WANNACUT LAKE (Okanogan Co.)	All Game Fish	Last Sat. in Apr.-Oct. 31	Statewide rules		
WAPATO LAKE (Chelan Co.)	TROUT Other Game Fish	Last Sat. in Apr.-Oct. 31 Last Sat. in Apr.-Oct. 31	None	5 Statewide rules	TROUT - catch-and-release, selective gear rules Aug. 1-Oct. 31. Internal combustion engines allowed. 
WARD LAKE (Ferry Co.)	All Game Fish	Last Sat. in Apr.-Oct. 31	Statewide rules		
WARDEN LAKE (Grant Co.)	All Game Fish	Mar. 1-July 31	Statewide rules		
WARDEN LAKE, SOUTH (Grant Co.)	All Game Fish	Mar. 1-July 31	Statewide rules		
WASHBURN ISLAND POND (Okanogan Co.)	BASS Other Game Fish	Apr. 1-Sept. 30 Apr. 1-Sept. 30	None	5 Statewide rules	Only BASS less than 12" or over 15" may be kept; no more than 3 over 15". Internal combustion engines prohibited.
WATSON LAKE (Columbia Co.)	All Game Fish	Mar. 1-Oct. 31	Statewide rules		Fishing from any floating device prohibited. 
WENAS LAKE (Yakima Co.)	TROUT Other Game Fish	Year-round Year-round	None	5 Statewide rules	TROUT - no more than 2 may be BROWN TROUT.





Special Rules - Eastside Lakes



WATER	SPECIES	SEASON	MIN. SIZE	DAILY LIMIT	ADDITIONAL RULES
WENATCHEE, LAKE (Chelan Co.)	TROUT KOKANEE Other Game Fish	Year-round Year-round Year-round	12" None	2 16 Statewide rules	KOKANEE not included in TROUT daily limit. Chumming permitted.
WHITESTONE LAKE (Okanogan Co.)	BASS Other Game Fish	Year-round Year-round	None	5 Statewide rules	Only BASS less than 12" or over 15" may be kept; no more than 3 over 15". 
WIDGEON LAKE (Grant Co.)	All Game Fish	Mar. 1-Mar. 31 Sept. 1-Sept. 30		Statewide rules	
WILLIAMS LAKE (Spokane Co.)	All Game Fish	Last Sat. in Apr.-Sept. 30		Statewide rules	
WILLIAMS LAKE (Stevens Co.)	All Game Fish	Dec. 1-Mar. 31		Statewide rules	
WINCHESTER WASTEWAY (Grant Co.) that portion within Winchester Game Reserve	All Game Fish	Feb. 1-Sept. 30		Statewide rules	
YAKIMA SPORTSMEN'S PARK PONDS (Yakima Co.)	All Game Fish	Year-round		Statewide rules	Juveniles only (under 15 years old).
YOKUM LAKE (Pend Oreille Co.)	All Game Fish	Last Sat. in Apr.-Oct. 31		Statewide rules	

Unlisted Eastside Lakes with Access Areas



Lakes with this icon have access areas - in most, but not all cases this includes a boat launch.

Banks Lake (Grant Co.)
 Billy Clapp Lake (Grant Co.)
 Caliche Lake (Grant Co.)
 Canal Lake (Grant Co.)
 Clark Pond (Franklin Co.)
 Clear Lake (Yakima Co.)
 Corral Lake (Grant Co.)
 Cougar Lake (near Winthrop - Okanogan Co.)
 Eloika Lake (Spokane Co.)

Evergreen Reservoir (Grant Co.)
 Giffin Lake (Yakima Co.)
 Goose Lake, Lower (Grant Co.)
 Goose Lake, Upper (Grant Co.)
 Green Lake (Okanogan Co.)
 Heart Lake (Grant Co.)
 Lavendar Lake (Kittitas Co.)
 Long Lake (Grant Co.)
 Lyle Lake (Adams Co.)
 Mattoon Lake (Kittitas Co.)

Mesa Lake (Franklin Co.)
 Priest Rapids Reservoir
 Rock Lake (Whitman Co.)
 Roses Lake (Chelan Co.)
 Rotary Lake (Yakima Co.)
 Silver Lake (Spokane Co.)
 Thread Lake (Adams Co.)
 Wanapum Reservoir (Grant Co.)
 Windmill Lake (Grant Co.)



Washington Sportfish Records

CAUGHT A RECORD?

Have you caught a fish that you think might surpass a current state record? Do you know what to do next? The most important step is to get the fish weighed as soon as possible on a certified scale. Obtain the signatures of the scale operator and one other witness to the weighing. Next, take the fish to a Department of Fish and Wildlife office for verification. Application forms with complete instructions are available at all WDFW offices.

Freshwater Sportfish

		RECORD
BASS	largemouth bass	11 lbs. 9 oz.
	smallmouth bass	8 lbs. 12 oz.
BURBOT	burbot (freshwater ling)	17.01 lbs.
CARP	carp	41 lbs 4 oz.
CATFISH	brown bullhead	3.87 lbs.
	black bullhead	1.16 lbs.
	yellow bullhead	1.63 lbs.
	blue catfish	17 lbs. 12 oz.
	channel catfish	32 lbs. 8 oz.
	flathead catfish	22.8 lbs.
CRAPPIE	black crappie	4 lbs. 8 oz.
	white crappie	2.8 lbs.
MINNOWS	northern squawfish	7 lbs. 4 oz.
	peamouth chub	.99 lbs.
PERCH	yellow perch	2 lbs. 12 oz.
PIKE	northern pike	32.2 lbs.
	tiger musky	28.25 lbs.
SHAD	American shad	No state record
SUCKERS	bridgelp sucker	No state record
	largescale sucker	5.0 lbs.
	longnose sucker	No state record
	mountain sucker	No state record
SUNFISH	bluegill sunfish	2 lbs. 5.3 oz.
	green sunfish	.79 lbs.
	pumpkinseed sunfish	0 lbs. 12 oz.
	rock bass	1 lb. 6 oz.
	warmouth	.53 lbs.
SALMON	Atlantic salmon	8.96 lbs.
	Atlantic salmon-sea-run	9.59 lbs.
ANDTROUT	brown trout	22 lbs. 0 oz.
	bull trout	22 lbs. 8 oz.
	chinook salmon	68.26 lbs.
	chum salmon	25 lbs. 10 oz.
	coho salmon	23 lbs. 8 oz.
	cutthroat trout-sea-run	6 lbs. 0 oz.
	cutthroat trout-resident	12 lbs. 0 oz.
	cutthroat trout-Lahontan	18.04 lbs.
	Dolly Varden-sea-run	10 lbs. 0 oz.
	eastern brook	9 lbs.
	golden trout	3.81 lbs.
	kokanee (silver trout)	5.47 lbs.
	lake trout (Mackinaw)	30 lbs. 4 oz.
	rainbow trout	22 lbs. 8 oz.
	rainbow trout (Beardslee)	16 lbs. 5 oz.
	sockeye salmon	10 lbs. 10 oz.
	steelhead-summer-run	35 lbs. 1 oz.
steelhead-winter-run	32 lbs. 12 oz.	
WALLEYE	walleye	18.76 lbs.
WHITEFISH	lake whitefish	6.01 lbs.
	mountain whitefish	5 lbs. 2 oz.

Saltwater Sportfish

		RECORD
CHIMAERAS	ratfish	3 lbs. 9 oz.
CODFISHES	Pacific hake	No state record
	Pacific cod	19 lbs. 10 oz.
	Pacific tomcod	No state record
	walleye pollock	No state record
FLOUNDERS -LEFT EYE	Pacific sanddab	No state record
FLOUNDERS -RIGHT EYE	arrowtooth flounder	No state record
	English sole	No state record
	Pacific halibut	288 lbs.
	petrale sole	7 lbs. 9 oz.
	rock sole	4 lbs. 3 oz.
	sand sole	No state record
	starry flounder	7 lbs. 15 oz.
GREENLINGS	kelp greenling (spear gun)	3 lbs. 8 oz.
	lingcod	3 lbs. 14 oz.
		61 lbs.
ROCKFISH	black rockfish	10 lbs. 4 oz.
	blue rockfish	3.91 lbs.
	bocaccio	23 lbs. 10 oz.
	brown rockfish	No state record
	canary rockfish	10 lbs. 9 oz.
	China rockfish	4 lbs. 3 oz.
	copper rockfish	10 lbs.
	greenstripe rockfish	1 lb. 10 oz.
	quillback rockfish	7 lbs. 3 oz.
	tiger rockfish	7 lbs. 8 oz.
	vermillion rockfish	No state record
	yelloweye rockfish	27 lbs. 12 oz.
	yellowtail rockfish	7 lbs. 6 oz.
SABLEFISH	sablefish	30 lb.
SALMON	chinook salmon	70 lbs. 8 oz.
	chum salmon	19 lbs. 15 oz.
	coho salmon	20.6 lbs.
	pink salmon	No state record
	sockeye salmon	No state record
SCULPINS	cabezon (spear gun)	23 lbs.
	great sculpin	24 lbs. 5 oz.
	Pacific staghorn sculpin	4 lbs. 6 oz.
	red Irish lord	No state record
		3 lbs. 3 oz.
SHARKS	blue shark	No state record
	dogfish shark	17 lbs. 4 oz.
	sixgill shark	220 lbs.
SKATES	big skate	130 lbs.
SURFPERCH	pile perch	3 lbs. 9 oz.
	redtail surfperch	4.05 lbs.
	striped seaperch	2 lbs. 1 oz.
TUNA	albacore tuna	40 lbs. 2 oz.
WOLFFISHES	wolf eel	No state record