

Washington's 2009 Big Game Hunting Seasons & Regulations

Effective April 20, 2009 - April 19, 2010



New This Year

At your request, special permit applications are due one month earlier so that the drawing results can be available sooner!

***Application Deadline
May 20***

***Photograph By:
Douglas Kikendall***

WDFW Big Game Hunting Seasons and Regulations Pamphlet Errata

The Washington Department of Fish and Wildlife has made several corrections and clarifications to the 2009 Big Game Hunting Seasons and Regulations pamphlet.

Corrections announced on May 13, 2009


Corrections added on October 7 & 15, 2009

- **General Cougar Seasons (page 50)**
 - The comma between GMUs 328 and 368 for the South Cascades, Blue Mountains, Kittitas-Yakima, Spokane Hunt Zone should be replaced with a dash. GMUs 328 through 368 are open for the general cougar season.
- **Special Permit Cougar Seasons (page 51)**
 - For hunt choice 9013, GMU 105 should not be listed under the hunt area for Stevens-Pend Oreille hunt zone (GMU 105 is now included in the Okanogan-Ferry hunt zone).
- **Modern Firearm General Deer Season (page 17)**
 - Under the Late Modern Firearm Western Washington Black-tailed Deer Season, GMU 410 is incorrectly listed twice (any buck & any deer) within the Nov. 19-22 timeframe. Any deer may be hunted in GMU 410 from Nov. 19-22.
- **Modern Firearm General Elk Season (page 36)**
 - GMU 330 (West Bar) is not open for Modern Firearm, General Season elk hunting.
- **Elk Areas (pages 32 & 81)**
 - The legal description for Elk Area 5056 Grays River Valley (Wahkiakum County) was inadvertently left off page 81. The description should read: "On or within 3/4 mile of agricultural land in the Grays River Valley within the following sections: T10N, R7W, Sections 8, 9, 17, 18 and T10N, R8W, Sections 13, 23, 24, 26."
 - Elk Area 4041 Grandy Creek (Skagit County) is shown on the map on page 32. There is no season or description for this area. That area should be labeled 4941 Skagit River. There were no changes to the boundary of 4941 this year.
 - GMU boundaries and legal descriptions were included in the pamphlet for Elk Areas 6061 and 6068; there are no seasons in either of these GMUs this year.
- **Elk Special Permits (pages 42, 43, 45, 46)**
 - Footnote "e" is missing from the Mudflow permit hunts (Hunt Choices Numbers: 2150, 2151, 2259, 2260, 2337, 2338, 2600, 2706, and 2707). Footnote "e" refers people to see the following website before applying for these hunts for important hunt information and restrictions: wdfw.wa.gov/hunting/special-permits_raffles
- **Landowner Hunting Permit Program Permit Hunts for Deer (page 28)**
 - The blue note at the bottom of the table incorrectly references page 102 for information regarding public raffle opportunities. The correct page for more information is page 4.
- **Bighorn Sheep Unit Map (page 53)**
 - The Wenaha Sheep Unit (11) boundary is that part of GMU 169 within Crooked Creek drainage. The map on page 53 shows the hunt unit within the rest of GMU 169, not the portion within Crooked Creek.

- **Disabled Hunter License Fee Clarification (page 12)**
 - In order to qualify for reduced license fees (as listed on page 12) you must be a: resident veteran with 30% service connected disability; resident veteran 65 years of age or older with a service connected disability; resident that permanently uses a wheelchair; resident that is blind or visually impaired; resident with a developmental disability as defined in [RCW 77.32.480](#). Reduced fee applications are available online at https://fishhunt.dfw.wa.gov/wdfw/disability_apps.html or by calling (360) 902-2464. Allow two weeks for your application to be processed.

Table of Contents

General Information

Department of Fish and Wildlife Offices	11
License Fees and Requirements	12-13
Mandatory Reporting	13
Definitions	14
Age Requirements	15
Hunter Orange	15
Raffle Permit Hunts	58, 69
Multiple Season Permits	59
Hunting Hours	60
Violations and Penalties	61
Equipment and Hunting Methods	62
Persons with Disabilities 	63
Prohibited Hunting Methods	64
Tagging and Transporting	65
Hunting Access and Closures	66
Firearm Restrictions	67
Cooperative Road Management Areas	68
Special Hunting Season Permit/Application Instructions	70-71
Public Conduct Rules for WDFW Lands	72
Vehicle Use Permits	73
Hunter's Code of Conduct	74
Hunter Education	75
Summary of Hunting Seasons	96
2010 and 2011 Season Dates	97
Chronic Wasting Disease	98

Legal Descriptions

Bighorn Sheep Units	79
Elk Areas	79-82
Deer Areas	82-83

Game Management Units

100 series	83-85
200 series	85-87
300 series	88-89
400 series	89-90
500 series	91-93
600 series	93-95

Maps

Deer Areas	29
Game Management Units (Western)	30
Game Management Units (Eastern)	31
Elk Areas	32-33
Bighorn Sheep Units	52
Other Map Sources	78

Significant changes are red.
Noteworthy information is blue.

Deer Seasons and Permits

Hunting Requirements and General Definitions	16
Modern Firearm General	17
Archery General	18
Muzzleloader General	19
Deer Special Permits	20-28

Elk Seasons and Permits

Elk Tag Areas	34
General Information and Definitions	35
Modern Firearm General	36
Archery General	37
Muzzleloader General	38
Elk Special Permits	39-47

Black Bear

General Season	48
Spring Black Bear Permits	49

Cougar

General Season	50
Cougar Special Permits	51
Hide Sealing Requirements	51

Goat, Moose, Bighorn Sheep

Moose and Bighorn Sheep Permits	52
Mountain Goat Permits	54

Other Seasons

Bobcat, Coyote, Fox, Grouse	56
Raccoon, Rabbit and Hare	56
Wild Turkey	57

WAC SUMMARY INFORMATION

This pamphlet is a summary of the hunting regulations and seasons adopted by the Washington Fish and Wildlife Commission. This pamphlet does not contain nor is it intended to contain all Department regulations. Regulations specific to the hunting seasons described in this pamphlet are found in Sections 232-28-248 through 232-28-516, and 232-12-001 through 232-12-830, of the Washington Administrative Code.

This program receives Federal assistance from the U.S. Fish and Wildlife Service. Title VI of the Civil Rights Act of 1964, Section 504 of the Rehabilitation Act of 1973, Title II of the Americans with Disabilities Act of 1990, the Age Discrimination Act of 1975, and Title IX of the Education Amendments of 1972, the U.S. Department of the Interior and its bureaus prohibit discrimination on the basis of race, color, national origin, age, disability and sex (in educational programs). If you believe that you have discriminated against in any program, activity or facility, please contact the WDFW, ADA Coordinator at 600 Capitol Way North, Olympia WA 98501 or write to: U.S. Fish and Wildlife Service, Office of External programs, 4040 N. Fairfax Drive, Suite 130, Arlington, VA 22203

Message from Commission Chair & Director



Miranda Wecker, Chair
Washington Fish and Wildlife Commission



Phil Anderson, Interim Director
Washington Department of Fish and Wildlife

Because our state's turkey population continues to grow, additional fall turkey hunting opportunities will be available this year. The largest population increases have been in northeast Washington units, where general seasons will be extended and more permits will be available. Permit levels will also be increased in several other areas of the state, so hunters will have even more opportunities to harvest a wild turkey in time for Thanksgiving.

The special-permit application and drawing process will take place much earlier this year. Hunters have asked the Department to conduct the drawing earlier, allowing more time to request vacation leave from employers and to make their hunting plans. This year the Department introduced efficiencies that make it possible to move the drawing up by nearly one month. This puts us on par with many other western states and gives hunters additional time for planning and scouting. The application deadline this year is May 20.

Starting in 2010, hunters also will be able to apply for a greater variety of hunting permits. There will, for example, be separate application pools for antlerless permits as well as a separate application pool for second deer permits and for buck permits. Under the new model, hunters will be able to purchase an application and apply for all three types of hunts – or any others for which they might be eligible. The bag limit will continue to be one deer or elk per year (unless the hunter draws a second deer or elk permit). These changes were widely supported by hunters during public comment periods last summer.

We are fortunate to be able to offer some of the most diverse hunting experiences in the nation. That speaks well of the conservation ethic in this state. Washington hunters, in particular, have played a key role in sustaining support for careful management of our wildlife resources. We wish you luck in the field, and a safe and enjoyable 2009 hunting season.

New Challenges and Opportunities

The next few years promise to be full of challenges for the Washington Department of Fish and Wildlife (WDFW) and everyone involved in wildlife stewardship. With an economic recession gripping the nation, major shortfalls in the State General Fund will mean less financial support for fish and wildlife management and many other statewide priorities.

One result is that the Department will be forced to make painful cutbacks in funding for biological assessments and harvest monitoring. With less information available, our wildlife managers may need to take a more conservative approach to setting hunting seasons. The State Legislature may also consider raising fishing and hunting fees to help support these and other important aspects of resource management. The sale of hunting and fishing licenses has not kept pace with inflation since the last fee increase in 1999.

Despite these financial challenges, we are committed to making the best use of existing resources to sustain our state's wildlife populations and provide

equitable hunting opportunities for all user groups.

Hunters using muzzleloaders and modern firearms can look forward to a number of new hunting opportunities this year. For muzzleloaders, the number of game management units available for deer hunting has increased by more than 20 percent. The early season for muzzleloaders now includes two weekends. For hunters using modern firearms, additional permits will be available for both elk and deer for peak-season hunts in late September and mid-November.

Archers, who have traditionally had the longest seasons of any group, will see some reduction in their time in the field. However, hunting areas will be expanded for archers participating in late-season permit hunts for mule deer in Okanogan and Chelan counties. We will continue to assess the need for future allocation adjustments in consultation with the Game Management Advisory Council, a citizen group that provides oversight and guidance to the Department.

Washington Department of Fish & Wildlife

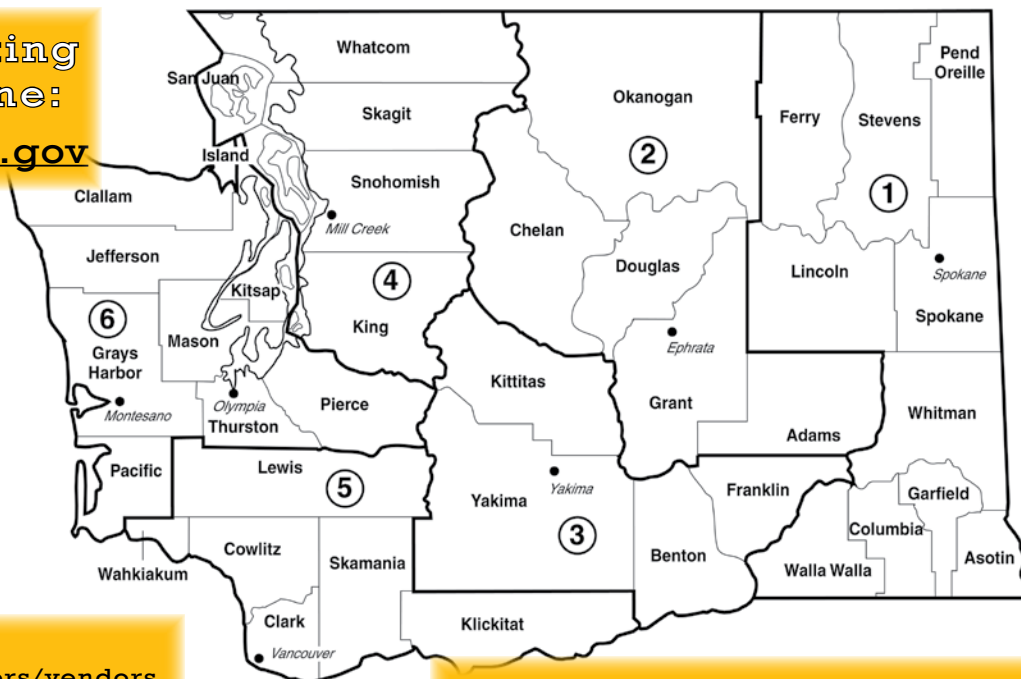
Buy Your Hunting License Online:

fishhunt.dfw.wa.gov

For License Information & Dealership Locations:

(360) 902-2464

wdfw.wa.gov/lic/vendors/vendors



Website: wdfw.wa.gov

Olympia Headquarters Office

Office Location

Natural Resources Building,
1111 Washington Street Olympia, WA 98504

Mailing Address

Department of Fish and Wildlife
600 Capitol Way N, Olympia, WA 98501-1091

Receptionist: (360) 902-2200
TDD: (800) 833-6388
Wildlife: (360) 902-2515
Enforcement: (360) 902-2936
Fish: (360) 902-2700
Hunter Education: (360) 902-8111
Licensing: (360) 902-2464

Regional Offices

Region 1 - Spokane: (509) 892-1001
2315 N. Discovery Place, Spokane Valley, WA 99216-1566

Region 2 - Ephrata: (509) 754-4624
1550 Alder St. NW, Ephrata, WA 98823-9699

Wenatchee District Office: (509) 662-0452
3860 Chelan Highway N, Wenatchee, WA 98801-9607

Region 3 - Yakima: (509) 575-2740
1701 S 24th Ave., Yakima, WA 98902-5720

Region 4 - Mill Creek: (425) 775-1311
16018 Mill Creek Blvd., Mill Creek, WA 98012-1541

Region 5 - Vancouver: (360) 906-6700
2108 Grand Blvd., Vancouver, WA 98661-4624

Region 6 - Montesano: (360) 249-4628
48 Devonshire Road, Montesano, WA 98563-9618

Washington Fish and Wildlife Commission

Miranda Wecker, Chair, Naselle
Gary Douvia, Vice Chair, Kettle Falls

Dr. Kenneth Chew, Seattle
Dr. Conrad Mahnken, Bainbridge Island

George Orr, Spokane
Chuck Perry, Moses Lake

Phil Anderson, Washington Department of Fish and Wildlife Interim Director

Dave Brittell, Wildlife Program Assistant Director

Hunting License Information

Contact Licensing

General Information: (360) 902-2464

Email: licensing@dfw.wa.gov

Mailing Address:
600 Capitol Way N., Olympia, WA 98501

3 Ways to Buy Your License

Dealer Outlets

Get your license immediately at any of our 600 license dealers.

For a dealer near you, visit:
wdfw.wa.gov/lic/vendors/vendors

Internet

fishhunt.dfw.wa.gov
Buy online 24 hours a day.

Telephone

1-866-246-9453
Operators available 24 hours a day.

Please Note:

Internet and telephone orders may take up to 7-10 business days to receive your license in the mail.

Drawing for Lifetime License

The drawing for lifetime privileges offers an opportunity to receive complimentary recreational licenses for the rest of your life. You will never have to buy another base license for as long as you hunt or fish! Here's what to do:



Purchase: Applications are available for purchase over the Internet and at all dealerships that sell fishing/hunting licenses. The cost is \$6.50 for residents and \$12.50 for non-residents. Applications are good for a whole year and there is no limit to the amount of applications someone can purchase. For license year 2009 the drawings are scheduled for 6/5/09, 10/5/09, 1/4/10, and 4/5/10.

Wait to Hear: A minimum of two winners are selected in each of the four drawings. Each application will be included in at least four drawings or until selected. That means that there are eight chances to win. WDFW will notify the winner by certified mail.

Claim your Prize: The winner is responsible for claiming the prize within 15 days of receiving their certified letter. If the winner chooses to give their lifetime eligibility as a gift, they must notify WDFW who they are giving it to at the time it is claimed.

Base Licenses Include:

- Deer, Elk, Bear, Cougar
- Western WA Pheasant
- Small Game License
- Migratory Bird Validation
- Vehicle Use Permit
- Annual Combination Fishing
- Puget Sound Crab
- One Turkey Tag

License Options Fees and Requirements

License requirements and fees are set by the Washington State Legislature. Fees listed on this page are current as of the date of publication; however the 2009 Legislature is considering fee increases that could affect license costs prior to the start of the 2009 seasons. Current fees can be found online at fishhunt.dfw.wa.gov. Licenses are based on an April 1-March 31 license year. All license documents are subject to a dealer fee. There are no senior citizen discounts on hunting licenses, tags, or permits. Youth is considered under 16 years of age at the time of license purchase. Disabled prices are for Washington residents only. See page 63 for more information about hunters with disabilities.

Big Game Licenses	Resident	Non-Res	Youth/Disabled
Prices include license and tags. Forest grouse and unclassified wildlife (including coyote) may be hunted with either a small game license or a big game license.			
Deer + Elk + Cougar + Bear	\$72.60	\$726.00	\$36.30
Deer + Elk	\$61.60	\$616.00	\$30.80
Deer + Cougar + Bear	\$50.60	\$506.00	\$25.30
Elk + Cougar + Bear	\$50.60	\$506.00	\$25.30
Deer	\$39.60	\$396.00	\$19.80
Elk	\$39.60	\$396.00	\$19.80
Bear + Cougar	\$22.00	\$220.00	\$11.00

Small Game Licenses

The small game license allows the holder to hunt for wild animals and wild birds, except big game. A small game license includes a prorated surcharge for Eastern Washington pheasant enhancement.

Small Game License	\$33.00	\$165.00	\$16.50
With Purchase of Big Game License	\$17.60	\$88.00	\$8.80
Primary Turkey Tag	\$15.40	\$44.00	Free
Additional Turkey Tags	\$15.40	\$66.00	\$9.90
3-day Small Game	n/a	\$55.00	n/a

Other Licenses, Tags, Permits

	Resident	Non-Res	Youth
Special permit applications	\$5.50	\$55.00	\$3.30
Second Deer (if selected for special permit)	\$22.00	\$220.00	\$22.00
Second Elk (if selected for special permit)	\$22.00	\$220.00	\$22.00
Second Bear	\$11.00	\$110.00	\$5.50
Goat license & tag* (random drawing)	\$110.00	\$1,100.00	\$55.00
Moose license & tag* (random drawing)	\$110.00	\$1,100.00	\$55.00
Sheep license & tag* (random drawing)	\$110.00	\$1,100.00	\$55.00
Multiple-Season Tag (random drawing)	\$165.00	\$1,650.00	\$165.00
Western WA Pheasant Permit	\$39.60	\$39.60	\$19.80
3-day Western WA Pheasant Permit	\$22.00	\$22.00	n/a
Migratory bird validation (statewide)	\$11.00	\$11.00	Free
Trapping license*	\$36.00	\$180.00	\$15.00
Taxidermist license*	\$180.00	\$180.00	n/a

*Sold only by WDFW Licensing Division in Olympia

Note: You do not need to buy a license to apply for sheep, goat, and moose special permits. If selected, you must purchase your license within 15 days of notification from the Department.

License Information & Mandatory Reporting

Duplicate Licenses & Tags

If hunting license or tag documents are lost, duplicates can be obtained from license dealers for a cost.

Refunds/Exchanges

There are no refunds of hunting licenses or transport tags. Exchanges of hunting license documents will not be made for hunters **after applying for a special permit or after the hunting season opens.**

Vehicle Use Permit

A Vehicle Use Permit is required for use of all posted WDFW lands. It is free with the purchase of a hunting, fishing, or trapping license. The permit must be clearly displayed and visible from outside of the vehicle. It can be placed on the dash or hung from the rearview mirror.

Social Security Numbers

Federal and state law requires persons 15 or older to give their Social Security Number in order to obtain a license. (Federal Law US Code: Title 42, Section 666, Paragraph 13, Section A; and RCW 77.32.014)

Watchable Wildlife Decals

You can purchase a Watchable Wildlife decal. Decals come with educational wildlife viewing material and a vehicle use permit that provides access to WDFW-managed lands. The cost is \$30. These are available online at fishhunt.dfw.wa.gov, via phone at 1-866-246-9453, or wherever fishing and hunting licenses are sold.

Youth Donations

100 percent of your youth donation will be used to support youth outdoor education. Donations can be made by phone (1-866-246-9453), online (fishhunt.dfw.wa.gov), or at a dealer near you. Call (360) 902-2344 for more information.

WILD ID Numbers

Think of your WILD ID as your permanent license number. Your WILD ID will:

- Decrease time spent purchasing your license
- Prevent duplication
- Increase accuracy of your licenses
- Maintain your license history

**Mandatory
Reports are
Required of
Deer, Elk,
Black Bear,
and Turkey
Hunters.**

**Reports Due By:
January 31, 2010**

Hunting Activity Reporting

Hunters must report their hunting activity by January 31, 2010 for each deer, elk, bear, and turkey tag bought in 2009. You are not required to report cougar transport tags unless you harvest a cougar (see hide sealing requirements on page 51). Hunters who do not meet the deadline must pay a \$10 fine before they can buy a license the following year. If your special-permit hunting season extends beyond January 31, your hunter report is due within 10 days of the close of that season. The report covers your activity during the general hunting season and special permit hunts. One hunter report is required for each transport tag you acquired and should be completed when you are done hunting for that species. You will receive a confirmation number for each transport tag you successfully report. Be sure to keep all of your confirmation numbers.

Incentive Permit Drawing for Early Reporting

Hunters who report harvest within 10 days of killing an animal or by January 10, if unsuccessful, will be entered in a drawing for a special incentive permit. The nine special permits include two any elk permits for western Washington, two any elk permits for eastern Washington, and five statewide any deer permits. If your special permit hunting season extends beyond January 31, you will be included in the incentive drawing if you make a report within 10 days of the close of that season.

Incentive Permit Season

Incentive permits are valid for areas open to general hunting seasons or special permit hunting seasons, except for a select number of closed GMUs determined by the Washington Fish and Wildlife Commission. The hunt dates are September 1 through December 31, 2009. The permits require a hunter to use archery equipment during archery season, muzzleloader equipment during muzzleloader season, and any legal weapon at other times if there are not firearm restrictions.

Paying for Incentive Permits

Hunters who win the special incentive permit must send the appropriate license fee to the Washington Department of Fish and Wildlife (WDFW) Headquarters office in Olympia. WDFW will mail the license and transport tag to the permit winners.

**You must report
your hunting activity
even if you did not hunt!**

Two Ways to Report:

Call (24/7): 1-877-945-3492

Online: fishhunt.dfw.wa.gov

Reports cannot be submitted by email.

Definitions

Antler Point-Deer: A projection off any part of the antler measuring at least one (1) inch in length measured from the longest side. Eye guards are antler points if they are at least one inch long.

Antler Point-Elk: A projection off any part of the antler measuring at least one (1) inch in length measured from the longest side. Eye guards are antler points if they are at least one inch long.

Antlerless: Deer or elk without antlers; doe and fawn deer and cow and calf elk are antlerless.

Any Buck/Bull: Only deer/elk with visible antlers may be taken (fawns/calves illegal). Visible antler is a horn-like growth projecting above the hairline.

Bag Limit: Maximum number of game animals or game birds that may be taken, caught, killed, or possessed by a person for a specific period of time, or limits on the size, sex, or species.

Big Game: Elk, deer, bear, moose, mountain goat, bighorn sheep, and cougar.

Black-tailed Deer: Any member of black-tailed/mule deer (species *Odocoileus hemionus*) found west of a line drawn from the Canadian border south on the Pacific Crest Trail and along the Yakama Indian Reservation boundary in Yakima County to the Klickitat River; south down Klickitat River to the Columbia River.

Closed Area: Area where the hunting of some species of wild animals or wild birds is prohibited.

Closed Season: All times, areas, and manners when the taking of wild animals and wild birds is prohibited.

Dashed ----- Lines or Hyphens: "Through" and is inclusive of those items; e.g., Sept. 1-30 means: Sept. 1 through Sept. 30. GMUs 124-136 means: all GMUs from 124 through 136.

Hunter with Disability: See page 63.

Eastern Washington: Includes all areas lying east of the Pacific Crest Trail and east of the Big White Salmon River in Klickitat and Skamania counties.

Endangered Species: Wildlife designated by the Fish and Wildlife Commission because the species is seriously threatened with extinction.

General Season: Any hunting season that is open to all licensed hunters, excluding special permit-only, damage and landowner damage hunts.

GMU: Game Management Unit Boundary

descriptions are used for management purposes.

Horn: A hard body permanent projection that grows on the head of mountain goats and bighorn sheep.

Hunt Choice Number: The four-digit number required on special permit applications.

To Hunt: Any effort to kill, capture, injure, or harass a wild animal or wild bird.

Migratory Game Birds: Coots, ducks, geese (including brant), mourning doves, band-tailed pigeons, and snipe.

Military Personnel: Military personnel, permanently stationed at a military installation within the state of Washington, regardless of length of time in the state, are entitled to purchase a resident license. All military personnel must have appropriate license, tags, stamps, or permits to fish or hunt anywhere in the state. Dependents must establish a 90-day residency.

Mule Deer: Any member of black-tailed/mule deer (species *Odocoileus hemionus*) found east of a line drawn from the Canadian border south on the Pacific Crest Trail and along the Yakama Indian Reservation boundary in Yakima County to the Klickitat River; south down Klickitat River to the Columbia River.

Non-resident: A person who has not fulfilled the qualifications (90 days) of a resident. (Exception—See Military Personnel)

Open Season: All times, areas, and manner for legally hunting or possessing game animals or game birds. All hunting season dates listed in this pamphlet are inclusive.

Permit Only Season: Any hunting season that is open to a limited number of hunters.

Protected Wildlife: Wildlife designated by the Fish and Wildlife Commission that are not to be hunted or fished.

Public Highway: Any road, regardless of surface, maintained by public funds.

Resident: A person who has maintained a permanent place of abode within this state for at least 90 days immediately preceding an application for a WDFW license; has established by formal evidence (drivers license or voter registration card) an intent to continue residing within this state; and who is not licensed to hunt or fish as a resident in another state.

Safety Zone: An area posted to no hunting by the WDFW for safety purposes.

Special Hunting Seasons: Hunting seasons set by rule of the Fish and Wildlife Commission for the purpose of taking specified wildlife with a special hunting permit.

Spike Bull Areas: Elk taken in these units must have at least one antler with no branches originating more than four inches above where the antler attaches to the skull. An animal with a spike on one side (1x2) is legal in spike only units. An animal with more than one antler point more than four inches above where the antler attaches to the skull on both sides (2x2) is illegal.

Two Point Minimum Buck: Any buck deer with at least two antler points on one antler is legal.

Three Point Minimum Buck: Any buck deer with at least three (3) antler points on one antler is legal.

Three Point Minimum Bull: Any bull elk with at least 3 antler points on one side with at least 2 of those antler points above the ear.

True Spike Bull Restrictions: Bull elk taken in these units must have both antlers with no branching originating more than four inches above where the antlers attach to the skull. Under the true spike restriction, the taking of an elk that has two points on one side or has antler points within one inch of the definitions regarding length of point, or point of origination is an infraction. All other types of violations of the true spike restriction are subject to current penalties and assessments.

Upland Game Birds: Quail, chukar, pheasant, and gray partridge. Grouse are not upland birds.

Valid License: A current unaltered license issued to the holder for the specific game animal hunted.

Valid Tag: A current, unaltered, unnotched tag issued to the holder to hunt for the specified game animal on the tag.

Visible Antler: A horn-like growth on the head of deer, elk, or moose that projects above the hairline.

Western Washington: All areas west of the Pacific Crest Trail and west of (and including) the Big White Salmon River in Klickitat and Skamania counties.

White-tailed Deer: Means any white-tailed deer (species *Odocoileus virginianus*) except the Columbian White-tailed deer (species *Odocoileus virginianus leucurus*).

Wild Animals: Includes all mammals except feral domestic mammals and old world rats and mice.

Wild Birds: All species of birds that exist in Washington in the wild state.

Youth: Under 16 years of age at time of license purchase.

Required to Hunt

Proof of Hunter Education

When purchasing a license, all individuals born after January 1, 1972 must show proof that they have completed a hunter education class or that they are not first-time hunting license buyers.

Age Requirements and Restrictions

All hunters, regardless of age, must have in their possession a valid hunting license and any required tags, permits or stamps to hunt wildlife. Youth under 16 need a state hunting license but not a federal migratory waterfowl stamp. Youth are eligible for reduced license fees.

Exhibit of License, Permits, Stamps, Tags, and Wildlife

You are required to show a license, tag or permit, or display wildlife taken when asked to by a Fish and Wildlife officer or other law officer. You are also required to comply with the directions of WDFW personnel related to the collection of sampling data and/or material from wildlife.

Fish and Wildlife Check Stations

Any hunter may be directed to stop at WDFW check stations and produce wildlife in their possession. Fish and Wildlife Officers may stop any person involved in a hunting or fishing activity for the purpose of inspecting hunting and fishing equipment, licenses, tags, or catch record cards and to inspect all fish and wildlife in their possession.

Major Causes of Hunting Accidents

Careless handling of firearms is the cause of most hunting-related accidents. Careless handling accidents can be prevented if shooters follow three simple rules:

1. Treat every firearm as if it were loaded. Keep the firearm pointed in a safe direction at all times.
2. Keep the firearm's safety on and the chamber empty until ready to fire.
3. Keep fingers away from the trigger until ready to fire.

Non-United States Citizens

Special regulations concerning firearms possession may apply to non-United States citizens. If you are not a United States citizen and plan to hunt with a modern firearm, contact the Washington Department of Licensing (360) 664-6616 or your consulate before you purchase a hunting license.

NOTE: Licenses, tags, stamps, or permits may be required for wildlife-related activities not covered in this pamphlet.



Turn In a Poacher

877-WDFW-TIP

(877-933-9847)

Hunter Orange Requirements

Under the following conditions a minimum of 400 square inches of fluorescent hunter orange exterior clothing is required. It must be worn above the waist and be visible from all sides. A hat, by itself, does not meet this requirement.

- Anyone hunting deer or elk **during any modern firearm deer or elk general season** is required to wear fluorescent hunter orange clothing. **All modern firearm permit holders must wear fluorescent hunter orange clothing.** This includes archers and muzzleloaders while hunting in units (e.g. GMUs, Deer, Areas, Elk Areas, Wilderness Areas, etc...) which overlap modern firearm seasons.
- Anyone hunting in an area that is open for modern firearm deer or elk hunting must meet hunter orange requirements if they are hunting any

of the following species: Bear, Bobcat, Cougar, Coyote, Deer, Elk, Fox, Grouse, Hare, Rabbit, or Raccoon.

- During any upland game bird season, anyone hunting upland game birds or rabbits with a modern firearm is required to wear fluorescent hunter orange clothing. (Grouse are not upland game birds.)

Hunter Orange Clothing is Not Required:

- During an upland game bird season for anyone hunting upland game birds with a muzzleloading firearm, bow and arrow, or for falconry.
- While hunting in a muzzleloading or archery only GMU and possessing a valid muzzleloading or archery deer or elk tag.

Wildlife Area Users & Hydraulic Project Approval Applicants

WDFW is developing two habitat conservation plans (HCP) for species listed under the federal Endangered Species Act. One plan will cover activities that require a Hydraulic Project Approval issued by the agency and the other HCP will cover recreational activities occurring on WDFW Wildlife Areas.

Check out our website (wdfw.wa.gov/hcp) to find out more about how this could affect your use of the Wildlife Areas and the Hydraulic Project Approval program and how you can be involved.

Deer General Information



2 Pt. Minimum GMUs:
437, 636, 654, 681

To Hunt Deer in Washington:

1. Purchase a big game hunting license with deer as a species option.
2. Choose the appropriate deer transport tag for one of the following hunting methods: modern firearm, muzzleloader, or archery.
3. The general season dates for the hunting method you have chosen are listed on the following pages. Hunt only the seasons outlined for the hunting method on your tag.
4. You may apply for hunts that are open to hunters by special permit only. See pages 20-28 for the list of available permit hunts. See pages 70-71 for special permit application instructions.

Definitions:

2 Pt. Minimum:

A legal deer taken in these GMUs must have at least 2 antler points on one side. (A 2x2 or a 2x1 are legal in a 2 pt. min. unit.) All antler points must be at least one inch long measured on the longest side. Eye guards are antler points when they are at least one inch long.

3 Pt. Minimum:

A legal deer taken in these GMUs must have at least 3 antler points on one side. (A 3x3, 3x2, or 3x1 are legal in a 3 Pt. min. unit.) All antler points must be at least one inch long measured on the longest side. Eye guards are antler points when they are at least one inch long.

Antlerless:

Deer without antlers. Doe or fawn deer are antlerless.

Any Buck:

Any deer with visible antlers may be taken (fawns illegal).

Black-tailed Deer:


Any member of black-tailed/mule deer (species *Odocoileus hemionus*) found west of a line drawn from the Canadian border south on the Pacific Crest Trail and along the Yakama Indian Reservation boundary in Yakima County to the Klickitat River; south down Klickitat River to the Columbia River.

Mule Deer:

Any member of black-tailed/mule deer (species *Odocoileus hemionus*) found east of a line drawn from the Canadian border south on the Pacific Crest Trail and along the Yakama Indian Reservation boundary in Yakima County to the Klickitat River; south down Klickitat River to the Columbia River.

White-tailed Deer:

Any white-tailed deer (member of the species *Odocoileus virginianus*) except the Columbian White-tailed Deer (species *Odocoileus virginianus leucurus*).



All antler points must be at least one inch long.

3 Pt. Minimum GMUs:

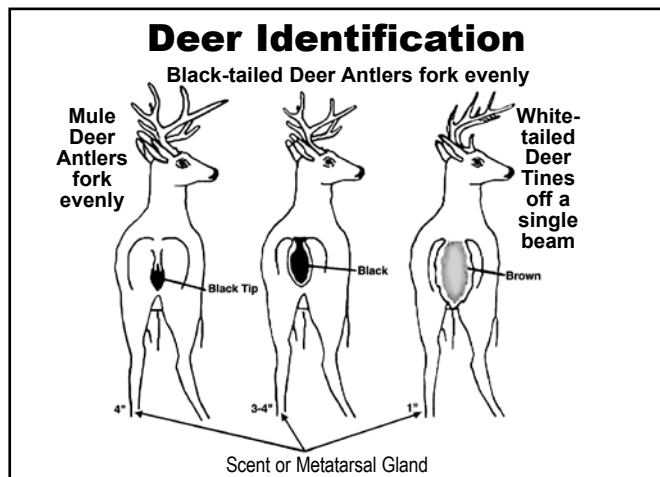
All mule deer in 100, 200, and 300 series GMUs.
White-tailed deer in GMUs 127, 130, 133, 136, 139, 142, 145, 149, 154, 162, 163, 166, 169, 172, 175, 178, 181, 186. **Black-tailed deer in GMU 578.**

Permit Only Units:

The following GMUs require a special permit to hunt deer:
290 Desert, 329 Quilomene, 371 Alkali, and 485 Green River.

GMUs Closed to Deer Hunting:

157 Mill Creek Watershed, 490 Cedar River, and 522 Loo-wit.



Modern Firearm General Deer Seasons

Hunt Season	2009 Dates	Game Management Units (GMUs)/ Deer Areas Note: See page 67 for Firearm Restricted Areas	Legal Deer
High Buck Hunts (See page 78 for information on U.S. Forest Service maps.)	Sept. 15-25	Alpine Lakes, Glacier Peak, Pasayten, and Henry Jackson Wilderness Areas, and wilderness areas on the Olympic Peninsula, and Lake Chelan Recreation Area	3 pt. min.
Modern Firearm General Deer Seasons			
Western Washington Black-tailed Deer	Oct. 17-31	407, 418, 426, 448-466, 501-520 ^a , 524-556 ^a , 560, 568, 572, 574 , 601-633, 638-653, 658-673, 684	Any buck
		410, 564, Deer Areas 4013, 4926, 6014, 6020	Any deer
		578	3 pt. min.
		437, 636, 654, 681	2 pt. min.
Eastern Washington White-tailed Deer*	Oct. 17-30	101-124	Any white-tailed buck
	Oct. 17-25	203-284, 328, 330-368, 372	Any white-tailed buck
		127-154, 162-186	White-tailed, 3 pt. min.
Eastern Washington Mule Deer*	Oct. 17-25	101-154, 162-186, 203-284, 328, 330-368, 372, 379, 381	Mule deer, 3 pt. min.
	Oct. 17-30	373 ^d , 382, 388	Mule deer, 3 pt. min.
Late Modern Firearm General Deer Seasons			
Western Washington Black-tailed Deer	Nov. 19-22	407, 410, 454, 466, 501-520 ^a , 524-560, 568, 572 ^a , 601-633, 638-653, 658-673, 684, 699 ^d	Any buck
		636, 654, 681	2 pt. min.
		410, 564, Deer Areas 4013, 4926, 6014, 6020	Any deer
Eastern Washington White-tailed Deer	Nov. 7-19	105-124	Any white-tailed buck
Hunters 65 and Over, Disabled, or Youth Modern Firearm General Deer Seasons			
Eastern Washington White-tailed Deer	Oct. 17-30	101-124	Any white-tailed deer
	Oct. 17-25	127-142, 145, 154, Deer Area 1010, 172-178	White-tailed, 3 pt. min. or antlerless
Master Hunter Only General Deer Season			
Eastern Washington White-tailed Deer	Dec. 9-15	130-142	White-tailed, antlerless only

^aSee Cathlamet Big Game Closure on page 66.

^dSee page 66 for information about hunting on U.S. Fish and Wildlife Refuge Lands.

*Cougar season closed in some of these GMUs.

License Required:

A valid big game hunting license, which includes deer as a species option.

Tag Required:

Valid modern firearm deer tag.

Hunting Method:

Modern firearm deer tag hunters may use rifle, handgun, shotgun, archery, or muzzleloader during modern firearm seasons. Hunting equipment must meet equipment regulations on page 62.

Bag Limit:

One deer per hunter during the hunting season, except for successful 2nd deer permit applicants.

Hunter Orange:

Hunter orange is required. See page 15.

Firearm Restrictions:

The GMU you hunt in may be affected by a firearm restriction. See page 67 for a full list of Commission-designated firearm restrictions by county. Other firearm restriction areas are established by local ordinance. Consult your local sheriff or city for other firearm restriction areas.

Season Overlap:

- Early archery deer and early muzzleloader deer hunters hunt in common with modern firearm hunters in the high buck season in Wilderness Areas and Lake Chelan Recreation Area.
- **Overlap between deer and cougar seasons has changed in some areas. Cougar seasons now have weapon type restrictions. See page 50.**

Archery General Deer Seasons

License Required:

A valid big game hunting license which includes deer as a species option.

Tag Required:

Valid archery deer tag.

Hunting Method:

Archery Only. Archery tag holders can only hunt during archery seasons and must hunt with archery equipment. Archery equipment must meet regulations on pages 62 and 63.

Bag Limit:

One deer per hunter during the hunting season, except for successful 2nd deer permit applicants.

Hunter Orange:

Is required for anyone hunting in an area open to modern firearm deer or elk seasons. See page 15.

Season Overlap:

- Early archery deer overlaps modern firearm high buck hunt.
- Early and late archery deer may overlap damage control hunts for elk in Elk Areas 3911 and 3912 in portions of GMUs:
 - 328 Naneum
 - 329 Quilomene
 - 334 Ellensburg
 - 335 Teanaway
 - 336 Taneum
 - 340 Manastash
 - 342 Umtanum
 - 368 Cowiche
- Early archery deer overlaps modern firearm elk damage control hunts in GMU 251 and Elk Areas 2032 and 2033.
- Late archery deer overlaps late muzzleloader deer in GMUs:
 - 410 Islands
 - 666 Deschutes
 - 454 Issaquah
 - 505 Mossyrock
 - 601 Hoko
 - 652 Puyallup
 - 666 Deschutes
 - 667 Skookumchuck.
- Grouse, bear, mountain goat, and bighorn sheep seasons may be open concurrent with archery seasons.
- **Overlap between deer and cougar seasons has changed in some areas. Cougar seasons now have weapon type restrictions. See page 50.**

Hunt Area	2009 Dates	Game Management Units (GMUs)/ Deer Areas <i>Note: See page 67 for Firearm Restricted Areas</i>	Legal Deer
Early Archery General Deer Seasons			
Western Washington Black-tailed Deer	Sept. 1-25	407-426, 448, 450, 454, 466, 501, 504, 505, 510, 513, 520, 554, 564, 568, 572, 601, 603, 615, 621-633, 642, 648, 651, 652, 658-672, 684, 699 ^d	Any deer
		460, 503, 574, 673	Any buck
		437, 654, 681	2 pt. min. or antlerless
		578	3 pt. min.
	Sept. 1-20	516, 524, 556, 560, 602, 607, 612, 618, 636, 638, 653 506 ^a , 530 ^a , 550	Any deer Any buck
Eastern Washington White-tailed Deer	Sept. 1-25	101-124, 204-250, 254-284, 373 ^d , 379, 381	Any white-tailed deer
		127-145, 163, 175, 178, 181, 186	White-tailed, 3 pt. min. or antlerless
	Sept. 1-20	154, 162, 166, 169, 172 149	White-tailed, 3 pt. min. or antlerless White-tailed, 3 pt. min.
Eastern Washington Mule Deer	Sept. 1-25	105-127, 145, 163, 243, 334	3 pt. min.
		142, 175, 178, 181, 186, Deer Area 1010, 244, 245, 246, 247, 249, 250, 260, 372, 373 ^d , 379, 381, 388	3 pt. min. or antlerless
	Sept. 1-20	149, 154, 162, 166, 169, 172, 251, 328, 335, 336, 340, 342, 346, 352, 356, 360, 364, 368	3 pt. min.
	Sept. 1-15	101, 130, 133, 136, 139, 204-242, 248, 254, 262, 266, 269, 272, 278, 284, 382	3 pt. min.
Sept. 16-25	101, 130, 133, 136, 139, 204-242, 248, 254, 262, 266, 269, 272, 278, 284, 382	3 pt. min. or antlerless	
Late Archery General Deer Seasons			
Western Washington Black-tailed Deer	Nov. 25-Dec. 8	437, 636, 654, 681	2 pt. min. or antlerless
	Nov. 25-Dec. 15	466, 510, 513, 516, 520, 524, 556, 601, 607-618, 638, 648, 699 ^d	Any deer
		460, 506 ^a , 530 ^a , 560, 572	Any buck
Nov. 25-Dec. 31	407, 410, 454, 505, 564, 603, 624, 627, 642, 652, 660, 663, 666, 667, 672	Any deer	
Eastern Washington White-tailed Deer	Nov. 10-Dec. 15	101	Any white-tailed deer
	Nov. 25-Dec. 15	105, 108, 117, 121, 124	Any white-tailed deer
		127	3 pt. min. or antlerless white-tailed deer
	Nov. 25-Dec. 8	145, 163, 178	3 pt. min. or antlerless white-tailed deer
	Nov. 25-Dec. 15	204, 209, 215, 233, 272, 278, 373 ^d	Any white-tailed deer
	Dec. 2-8	133, 136	Antlerless
Eastern Washington Mule Deer	Nov. 21-30	209, 215, 233, 243, 250	3 pt. min.
	Nov. 25-Dec. 8	346, 352, 364, 388, Deer Area 3682	3 pt. min.
		145, 163, 178, 272, 278, 373 ^d	3 pt. min. or antlerless
	Dec. 2-8	133, 136	Antlerless
Dec. 9-31	Deer Area 1021	Antlerless	

^aSee Cathlamet Big Game Closure on page 66.

^dSee page 66 for information about hunting on U.S. Fish and Wildlife Refuge Lands.

Muzzleloader General Deer Seasons

Hunt Area	2009 Dates	Game Management Units (GMUs)/ Deer Areas <i>Note: See page 67 for Firearm Restricted Areas</i>	Legal Deer
High Buck Hunts (See page 78 for information on U.S. Forest Service maps.)	Sept. 15-25	Alpine Lakes, Glacier Peak, Pasayten, and Henry Jackson Wilderness Areas, and wilderness areas on the Olympic Peninsula, and Lake Chelan Recreation Area	3 pt. min.
Early Muzzleloader General Deer Seasons			
Western Washington Black-tailed Deer	Sept. 26-Oct. 4	407, 418, 426, 448, 450, 501, 504, 505, 506^a , 510 , 513, 516 , 520, 530 ^a , 554, 556 , 568, 572 , 574 , 603, 607 , 612, 615 , 624, 636 , 638, 642, 648 , 660, 663, 672, 673, 684	Any buck
		410, 454, 564, 627, 652, 666, Deer Areas 4926 and 6020	Any deer
		437	2 pt. min.
		578	3 pt. min.
Eastern Washington White-tailed Deer	Sept. 26-Oct. 4	203 , 204, 209, 215 , 231 , 233, 239, 242, 243, 244, 245, 246, 248 , 250, 251, 260 , 278, 284	White-tailed, any buck
		142	White-tailed, 3 pt. min. or antlerless
		133 , 136 , 145 , 149 , 175 , 181 , 186	White-tailed, 3 pt. min.
		101-124, 373^d , 379	White-tailed, any deer
Eastern Washington Mule Deer	Sept. 26-Oct. 4	101-124, 133, 136 , 142, 145, 149, 175 , 181, 186 , 203 , 204, 209, 215 , 231 , 233, 239, 242, 243, 244, 245, 246, 248 , 250, 251 , 254 , 260 , 262 , 266 , 269 , 272 , 284, 328, 330-342, 352-360, 368, 373^d , 382	Mule deer, 3 pt. min.
		278, 379	Mule deer, 3 pt. min. or antlerless
Late Muzzleloader General Deer Seasons			
Western Washington Black-tailed Deer	Nov. 26-Dec. 15	407, 410, 501, 504, 564, 633, 666, 684, Deer Areas 4926 and 6020	Any deer
		654	2 pt. min.
		460, 550, 602, 658	Any buck
	Nov. 26-Dec. 6	651, 667 , 673	Any buck
Dec. 7-15	651, 673	Any deer	
Eastern Washington White-tailed Deer	Nov. 26-Dec. 8	113	Any white-tailed deer
		172, 181	White-tailed, 3 pt. min.
	Nov. 20-Dec. 8	379	Any white-tailed deer
	Nov. 25-Dec. 1	130, 133 , 136 , 139	White-tailed, 3 pt. min. or antlerless
Nov. 20-30	381	Any white-tailed deer	
Eastern Washington Mule Deer	Nov. 20-30	382	3 pt. min.
		381	3 pt. min. or antlerless
	Nov. 20-Dec. 8	379	3 pt. min.
Nov. 25-Dec. 1	130	Antlerless	

License Required:

A valid big game hunting license which includes deer as a species option.

Tag Required:

Valid muzzleloader deer tag.

Hunting Method:

Muzzleloader only. Muzzleloader tag holders can only hunt during muzzleloader seasons and must hunt with muzzleloader equipment. Muzzleloading equipment must meet regulations on page 62.

Bag Limit:

One deer per hunter during the hunting season, except for successful 2nd deer permit applicants.

Season Overlap:

- Muzzleloader high buck hunt overlaps the modern firearm high buck hunt.
- Early muzzleloader deer may overlap damage control hunts for elk in Elk Areas 3911 and 3912 in portions of GMUs:
 - 328 Naneum
 - 329 Quilomene
 - 334 Ellensburg
 - 335 Teanaway
 - 336 Taneum
 - 340 Manastash
 - 342 Umtanum
 - 368 Cowiche
- Late muzzleloader deer overlaps late archery deer in GMUs:
 - 410 Islands
 - 666 Deschutes
- **Overlap between deer and cougar seasons has changed in some areas. Cougar seasons now have weapon type restrictions. See page 50.**

Hunter Orange:

Is required for anyone hunting in an area open to modern firearm deer or elk seasons. See page 15.

Firearm Restriction Areas:

The GMU you hunt in may be affected by a firearm restriction. See page 67 for restrictions by county. Other firearm restriction areas are established by local ordinance. Consult your local sheriff or city for other firearm restriction areas.

^aSee Cathlamet Big Game Closure on page 66.

^dSee page 66 for information about hunting on U.S. Fish and Wildlife Refuge Lands.

Deer Special Permits

THESE HUNTS ARE FOR DEER PERMIT HOLDERS ONLY.

APPLICATION DEADLINE: MAY 20, 2009 – SEE PAGES 70-71 FOR INFORMATION

You may submit only one Deer Special Permit Application. The application may contain up to 4 hunt choices.

Use the 4-digit Hunt Choice Number when submitting your application; hunt Choice Numbers change every year. You may hunt only with hunting method in compliance with your tag and only one deer may be taken per hunter during the hunting season, except for successful 2nd deer permit applicants.

NOTE: Individuals with hunter education deferrals for 2009 may not apply for special permit hunts. For detailed information on the deferral process and hunter education requirements, please visit our website at: wdfw.wa.gov/hunting/huntered/he_deferral.html.

Hunt Choice	Hunt Name	Hunt Dates	Special Restrictions	Boundary Description Note: See page 67 for Firearm Restricted Areas	Permits	2008 Apps.
Modern Firearm Deer Permit Hunts - Hunt Choices 1000-1091						
1000	Kelly Hill A	Nov. 20-24	White-tailed 3 pt. min.	GMU 105	5	NEW
1001	Douglas A	Nov. 20-24	White-tailed 3 pt. min.	GMU 108	5	NEW
1002	Aladdin B	Nov. 20-24	White-tailed 3 pt. min.	GMU 111	25	725
1003	49 Degrees North A ^C	Nov. 20-24	White-tailed 3 pt. min.	GMU 117	5	NEW
1004	Huckleberry A	Nov. 20-24	White-tailed 3 pt. min.	GMU 121	5	NEW
1005	Mt. Spokane A ^C	Nov. 20-24	White-tailed 3 pt. min.	GMU 124	5	NEW
1006	Palouse ^C	Nov. 7-19	White-tailed, 3 pt. min.	GMUs 127-142	750	1447
1007	Mayview A	Nov. 1-12	Antlerless	GMU 145	50	444
1008	Blue Creek ^C	Nov. 9-19	White-tailed, antlerless	GMU 154	50	427
1009	Dayton A ^C	Nov. 9-19	White-tailed, antlerless	GMU 162	80	556
1010	Dayton B ^C	Nov. 9-19	Antlerless	Deer Area 1010	60	497
1011	Marengo	Nov. 1-12	White-tailed, antlerless	GMU 163	50	273
1012	Peola ^C	Nov. 1-12	White-tailed, antlerless	GMU 178	50	164
1013	Blue Mtns. Foothills A ^C	Nov. 9-19	White-tailed, 3 pt. min. or antlerless	GMUs 149, 154, 162-166	100	2296
1014	Blue Mtns. Foothills B ^C	Nov. 9-19	White-tailed, 3 pt. min. or antlerless	GMUs 145, 172-181	50	1023
1015	East Okanogan A	Nov. 1-20	Any white-tailed	GMU 204	50	1101
1016	East Okanogan B	Oct. 17-25	White-tailed, antlerless	GMU 204	100	605
1017	West Okanogan A	Nov. 1-20	Any white-tailed	GMUs 218-242	100	661
1018	West Okanogan B	Oct. 17-25	White-tailed, antlerless	GMUs 218-242	50	284
1019	Sinlahekin A	Nov. 1-20	Any white-tailed	GMU 215	50	555
1020	Sinlahekin B	Oct. 17-25	White-tailed, antlerless	GMU 215	50	281
1021	Sinlahekin C	Nov. 1-20	Any buck	GMU 215	5	NEW
1022	Chewuch A	Nov. 1-20	Any buck	GMU 218	15	1363
1023	Pearrygin A	Nov. 1-20	Any buck	GMU 224	15	2630
1024	Gardner A	Nov. 1-20	Any buck	GMU 231	10	1255
1025	Pogue A	Nov. 1-20	Any buck	GMU 233	15	778
1026	Alta A	Nov. 1-20	Any buck	GMU 242	20	1516
1027	Manson A	Nov. 1-20	Any buck	GMU 243	10	547
1028	Chiwawa A	Nov. 1-20	Any buck	GMU 245	28	2393
1029	Slide Ridge A	Nov. 1-20	Any buck	GMU 246	12	1114
1030	Entiat A	Nov. 1-20	Any buck	GMU 247	30	5488

▲ Use numbers in this column for the Hunt Choice Number when submitting your permit application.

These footnotes apply to the special deer permits found on the following pages.

^BMilitary installation; access may be extremely limited.

^CPrivate lands; access is extremely limited. If you cannot secure access to private lands do not apply for these hunts.

^DSee page 66 for information about hunting on U.S. Fish and Wildlife Refuge Lands.

^HMust wear hunter orange.

^MThis is a damage related hunt on private land. Landowners will determine appropriate weapon types(s).

^UUrban/suburban lands; weapon type may be limited for safety by landowners. See www.spokanecounty.org/engineer/content.aspx?c=1501 for the county NO SHOOTING ZONE, this zone is closed to all firearms but is open to crossbows and bow and arrow. See Equipment and Hunting Methods section for restrictions on equipment use.

Deer Special Permits (continued)

Hunt Choice	Hunt Name	Hunt Dates	Special Restrictions	Boundary Description Note: See page 67 for Firearm Restricted Areas	Permits	2008 Apps.
1031	Big Bend A	Nov. 1-20	Antlerless	GMU 248	40	509
1032	Swakane A	Nov. 1-20	Any buck	GMU 250	20	2733
1033	Mission A	Nov. 1-20	Any buck	GMU 251	10	1845
1034	Mission B	Oct.17-25	Antlerless	GMU 251	40	595
1035	St. Andrews	Oct.17-25	Antlerless	GMU 254	35	372
1036	Foster Creek A	Oct.17-25	Antlerless	GMU 260	25	245
1037	Foster Creek B	Nov. 1-18	Antlerless	GMU 260	25	281
1038	Withrow	Oct.17-25	Antlerless	GMU 262	20	285
1039	Badger	Nov. 1-18	Antlerless	GMU 266	15	194
1040	Ritzville A	Nov. 1- 24	Any deer	GMU 284	10	460
1041	Desert A	Oct. 31-Nov. 8	Any deer	GMU 290	15	6121
1042	Desert B	Nov. 21-29	Any deer	GMU 290	4	NEW
1043	Desert C	Dec. 14-27	Antlerless	GMU 290	50	539
1044	Naneum A	Nov. 16-22	Any buck	GMU 328	16	1231
1045	Quilomene A	Nov. 9-22	Any buck	GMU 329	14	2355
1046	Teanaway A	Nov. 16-22	Any buck	GMU 335	16	1931
1047	L.T. Murray A	Nov. 16-22	Any buck	GMUs 336, 340	16	2570
1048	Bethel	Nov. 9-22	Any buck	GMU 360	5	1457
1049	Cowiche	Nov. 9-22	Any buck	GMU 368	10	1370
1050	Alkali A ^b	Nov. 7-22	Any buck	GMU 371	52	NEW
1051	Alkali B ^b	Nov. 7-22	Antlerless	GMU 371	35	NEW
1052	Kahlotus A	Dec.5-11	Antlerless	GMU 381	50	470
1053	East Klickitat A	Oct.17-25	3 pt. min. or antlerless	GMU 382	30	468
1054	Grayback A	Oct.17-25	3 pt. min. or antlerless	GMU 388	25	771
1055	Grayback B	Nov. 11-18	3 pt. min.	GMU 388	50	1636
1056	Sauk	Nov.19-24	2 pt. min.	GMU 437	25	332
1057	Stillaguamish	Nov.19-24	Any buck	GMU 448	10	273
1058	Snoqualmie	Nov.19-24	Any buck	GMU 460	25	289
1059	Green River A	Oct. 17-23	Any buck	GMU 485	10	885
1060	Lincoln A ^c	Oct.17-31	Any deer	GMU 501	40	476
1061	Stella A ^c	Oct.17-31	Any deer	GMU 504	35	160
1062	Mossyrock A ^c	Oct.17-31	Any deer	GMU 505	85	494
1063	Stormking A	Oct.17-31	Any deer	GMU 510	30	325
1064	South Rainier A	Oct.17-31	Any deer	GMU 513	20	247
1065	Packwood A	Oct.17-31	Any deer	GMU 516	50	624
1066	Winston A	Oct.17-31	Any deer	GMU 520	50	889
1067	Yale A	Oct.17-31	Any deer	GMU 554	15	158
1068	Coweeman A	Oct.17-31	Any deer	GMU 550	20	895
1069	Toutle A	Oct.17-31	Any deer	GMU 556	15	912
1070	Lewis River A	Oct.17-31	Any deer	GMU 560	20	557
1071	Washougal A	Oct.17-31	Any deer	GMU 568	10	349
1072	Siouxon A	Oct.17-31	Any deer	GMU 572	20	404
1073	Wind River A	Oct.17-31	Any deer	GMU 574	10	238
1074	Wind River B	Nov. 11-20	Any buck	GMU 574	40	734
1075	West Klickitat A	Oct.17-31	3 pt. min. or antlerless	GMU 578	15	396
1076	West Klickitat B	Nov. 11-20	3 pt. min	GMU 578	40	853
1077	Pysht	Oct.17-31	Any deer	GMU 603	15	149
1078	Olympic A	Oct.17-31	Any deer	GMU 621	35	375

▲ Use numbers in this column for the Hunt Choice Number when submitting your permit application.

^bMilitary installation; access may be extremely limited.

^cPrivate lands; access is extremely limited. If you cannot secure access to private lands do not apply for these hunts.

Deer Special Permits (continued)

Hunt Choice	Hunt Name	Hunt Dates	Special Restrictions	Boundary Description <i>Note: See page 67 for Firearm Restricted Areas</i>	Permits	2008 Apps.
1079	Kitsap	Oct.17-31	Any deer	GMU 627	20	209
1080	Skokomish	Oct.17-31	Any deer	GMU 636	20	333
1081	Wynoochee A	Oct.17-31	Any deer	GMU 648	110	851
1082	Wynoochee B	Nov. 1- 24	Any buck	GMU 648	10	633
1083	Satsop A	Nov. 1- 24	Any buck	GMU 651	10	692
1084	Mashel	Oct.17-31	2 pt. min or antlerless	GMU 654	40	310
1085	North River A	Oct.17-31	Any deer	GMU 658	70	414
1086	Minot Peak	Oct.17-31	Any deer	GMU 660	20	485
1087	Capitol Peak A	Oct.17-31	Any deer	GMU 663	15	562
1088	Capitol Peak B	Nov. 1- 24	Any buck	GMU 663	10	507
1089	Deschutes	Oct.17-31	Any deer	GMU 666	80	280
1090	Skookumchuck A	Oct.17-31	Any deer	GMU 667	20	940
1091	Skookumchuck B	Nov. 1- 24	Any buck	GMU 667	10	710
Muzzleloader Only Deer Permit Hunts - Hunt Choices 1100-1152						
1100	Roosevelt A ^C	Sept. 26-Oct. 16	ONLY 2 pt. x 2 pt. mule deer bucks	GMU 133	20	NEW
1101	Harrington A	Sept. 26-Oct. 16	ONLY 2 pt. x 2 pt. mule deer bucks	GMU 136	20	NEW
1102	Steptoe A ^C	Sept. 26-Oct. 16	ONLY 2 pt. x 2 pt. mule deer bucks	GMU 139	20	NEW
1103	Mayview B	Sept. 26-Oct. 4	Antlerless	GMU 145	25	44
1104	Dayton C ^C	Sept. 26-Oct. 4	3 pt. min.	GMU 162	25	NEW
1105	Tucannon	Sept. 26-Oct. 4	3 pt. min.	GMU 166	10	NEW
1106	Wenaha	Sept. 26-Oct. 4	3 pt. min.	GMU 169	25	NEW
1107	Mountain view	Sept. 26-Oct. 4	3 pt. min.	GMU 172	15	NEW
1108	Blue Mtns. Foothills C ^C	Nov. 20-Dec. 8	White-tailed, 3 pt. min. or antlerless	GMUs 149, 154, 162, 166	60	402
1109	Chiliwist A	Nov. 25-30	Any deer	GMU 239	2	NEW
1110	Alta B	Nov. 25-30	Any deer	GMU 242	20	NEW
1111	Chiwawa B	Nov. 25-30	Any deer	GMU 245	3	346
1112	Chiwawa C	Sept. 26-Oct. 4	Antlerless	GMU 245	10	104
1113	Slide Ridge B	Nov. 25-30	Any deer	GMU 246	1	NEW
1114	Swakane B	Sept. 26-Oct. 4	Antlerless	GMU 250	8	84
1115	Mission C	Sept. 26-Oct. 4	Antlerless	GMU 251	8	96
1116	Mission D	Nov. 21-30	Any deer	GMU 251	20	NEW
1117	Foster Creek C	Dec. 1-31	Antlerless	GMU 260	20	131
1118	Moses Coulee A	Nov. 1-25	Any deer	GMU 269	5	143
1119	Moses Coulee B	Dec. 1-31	Antlerless	GMU 269	20	147
1120	Ritzville B	Nov. 25-30	Any deer	GMU 284	1	120
1121	Lakeview A	Nov. 1-18	Antlerless	Deer Area 2011	10	17
1122	Desert D	Oct.17-25	Any deer	GMU 290	2	540
1123	Naneum B	Nov. 9-15	Any buck	GMU 328	2	177
1124	Quilomene B	Sept. 26-Oct. 4	Any Buck	GMU 329	2	135
1125	Teanaway B	Nov. 9-15	Any buck	GMU 335	2	209
1126	L.T. Murray B	Nov. 9-15	Any buck	GMUs 336, 340	4	249
1127	Bald Mountain	Nov. 9-22	Any buck	GMUs 342, 346	10	NEW
1128	Alkali C ^{bh}	Sept. 27-Oct. 16	Any buck	GMU 371	8	NEW
1129	Alkali D ^{bh}	Sept. 27-Oct. 16	Antlerless	GMU 371	10	NEW
1130	Whitcomb A ^d	Sept.1-12	Any deer	Deer Area 3071	7	8
1131	Whitcomb B ^d	Sept. 13-19	Antlerless	Deer Area 3071	7	7
1132	Whitcomb C ^d	Sept. 21-25	Antlerless	Deer Area 3071	7	44

▲ Use numbers in this column for the Hunt Choice Number when submitting your permit application.

^bMilitary installation; access may be extremely limited.

^cPrivate lands; access is extremely limited. If you cannot secure access to private lands do not apply for these hunts.

^dSee page 66 for information about hunting on U.S. Fish and Wildlife Refuge Lands.

Deer Special Permits (continued)

Hunt Choice	Hunt Name	Hunt Dates	Special Restrictions	Boundary Description Note: See page 67 for Firearm Restricted Areas	Permits	2008 Apps.
1133	Whitcomb D ^d	Sept. 28-Oct. 2	Antlerless	Deer Area 3071	7	NEW
1134	Paterson A ^d	Sept. 1-12	Any deer	Deer Area 3072	10	26
1135	Paterson B ^d	Sept. 13-19	Antlerless	Deer Area 3072	10	32
1136	Paterson C ^d	Sept. 21-25	Antlerless	Deer Area 3072	10	84
1137	Paterson D ^d	Sept. 28-Oct. 2	Antlerless	Deer Area 3072	10	NEW
1138	Kahlotus B	Oct. 3-9	3 pt. min. or antlerless	GMU 381	50	216
1139	East Klickitat B	Nov. 25-30	3 pt. min. or antlerless	GMU 382	15	163
1140	Mossyrock B ^c	Sept. 26-Oct. 4	Any deer	GMU 505	10	51
1141	Stormking B	Sept. 26-Oct. 4	Any deer	GMU 510	5	45
1142	South Rainier B	Sept. 26-Oct. 4	Any deer	GMU 513	5	45
1143	Packwood B	Sept. 26-Oct. 4	Any deer	GMU 516	5	68
1144	Winston B	Sept. 26-Oct. 4	Any deer	GMU 520	5	93
1145	Coweeman B	Sept. 26-Oct. 4	Any deer	GMU 550	30	214
1146	Yale B	Sept. 26-Oct. 4	Any deer	GMU 554	2	58
1147	Toutle B	Sept. 26-Oct. 4	Any deer	GMU 556	3	130
1148	Washougal B	Sept. 26-Oct. 4	Any deer	GMU 568	10	76
1149	West Klickitat C	Sept. 26-Oct. 4	3 pt. min. or antlerless	GMU 578	15	NEW
1150	West Klickitat D	Dec. 1-8	3 pt. min.	GMU 578	100	NEW
1151	Olympic B	Sept. 26-Oct. 4	Any deer	GMU 621	20	70
1152	North River B	Sept. 26-Oct. 4	Any deer	GMU 658	5	34
Archery Only Deer Permit Hunts - Hunt Choices 1200-1216						
1200	Chiliwist B	Dec. 1-8	Any buck	GMU 239	10	NEW
1201	Chiwawa D	Dec. 1-8	Any buck	GMU 245	17	705
1202	Slide Ridge C	Dec. 1-8	Any buck	GMU 246	5	NEW
1203	Entiat C	Nov. 21-30	Any buck	GMU 247	55	1684
1204	Entiat D	Nov. 21-30	Antlerless	GMU 247	60	1718
1205	Big Bend B	Dec. 1-8	Any deer	GMU 248	10	183
1206	Swakane D	Nov. 21-30	Antlerless	GMU 250	75	NEW
1207	Ritzville C	Dec. 1-8	Any buck	GMU 284	4	NEW
1208	Desert E	Nov. 30-Dec. 13	Any deer	GMU 290	24	994
1209	Naneum C	Nov. 25-Dec. 8	Any buck	GMU 328	9	389
1210	Quilomene C	Nov. 25-Dec. 8	Any buck	GMU 329	13	353
1211	Teanaway C	Nov. 25-Dec. 8	Any buck	GMU 335	14	545
1212	L.T. Murray C	Nov. 25-Dec. 8	Any buck	GMUs 336, 340	8	497
1213	Alkali E ^{bh}	Sept. 1-26	Any deer	GMU 371	52	NEW
1214	Grayback C	Nov. 25-Dec. 8	3 pt. min. or antlerless	GMU 388	100	NEW
1215	West Klickitat H	Nov. 21-30	3 pt. min.	GMU 578	100	NEW
1216	Miller	Jan. 1-20	Any deer	Deer Area 6020	30	NEW
Hunters 65 or Older Only Permit Hunts - Hunt Choices 1300-1338						
All weapon types may apply. Hunters must use method/weapon listed on their tag.						
1300	Ferry A	Oct. 17-25	Antlerless	GMU 101	20	79
1301	Blue Mtns. Foothills D ^c	Oct. 17-25	Antlerless	GMUs 145,154, Deer Area 1010	30	87
1302	East Okanogan C	Oct. 17-25	Antlerless	GMU 204	5	90
1303	Wannacut D	Oct. 17-25	Antlerless	GMU 209	5	45
1304	Sinlahekin F	Oct. 17-25	Antlerless	GMU 215	5	70
▲ Use numbers in this column for the Hunt Choice Number when submitting your permit application.						

^bMilitary installation; access may be extremely limited.

^cPrivate lands; access is extremely limited. If you cannot secure access to private lands do not apply for these hunts.

^dSee page 66 for information about hunting on U.S. Fish and Wildlife Refuge Lands.

^hMust wear hunter orange.

Deer Special Permits (continued)

Hunt Choice	Hunt Name	Hunt Dates	Special Restrictions	Boundary Description <i>Note: See page 67 for Firearm Restricted Areas</i>	Permits	2008 Apps.
1305	Chewuch B	Oct. 17-25	Antlerless	GMU 218	5	116
1306	Pearrygin B	Oct. 17-25	Antlerless	GMU 224	10	163
1307	Gardner B	Oct. 17-25	Antlerless	GMU 231	10	74
1308	Pogue C	Oct. 17-25	Antlerless	GMU 233	5	63
1309	Chiliwist C	Oct. 17-25	Antlerless	GMU 239	5	95
1310	Alta D	Oct. 17-25	Antlerless	GMU 242	5	65
1311	Chiwawa E	Oct. 17-25	Antlerless	GMU 245	8	52
1312	Entiat D	Oct. 17-25	Antlerless	GMU 247	8	72
1313	Swakane E	Oct. 17-25	Antlerless	GMU 250	8	50
1314	Mission F	Oct. 17-25	Any deer	GMU 251	8	111
1315	Bridgeport A	Oct. 17-25	Antlerless	GMUs 248, 260	15	56
1316	Palisades A	Oct. 17-25	Antlerless	GMUs 266, 269	10	31
1317	Sunnyside A	Oct. 17-25	Antlerless	GMU 372	10	19
1318	Horse Heaven Hills A ^d	Oct. 17-30	Antlerless	GMU 373	10	26
1319	Kahlotus C	Oct. 17-25	Antlerless	GMU 381	10	26
1320	East Klickitat C	Oct. 17-25	3 pt. min. or antlerless	GMU 382	15	59
1321	Grayback D	Oct. 17-25	3 pt. min. or antlerless	GMU 388	5	65
1322	Lincoln B ^c	Oct. 17-31	Any deer	GMU 501	5	55
1323	Stella B ^c	Oct. 17-31	Any deer	GMU 504	5	23
1324	Mossyrock C ^c	Oct. 17-31	Any deer	GMU 505	15	42
1325	Stormking C	Oct. 17-31	Any deer	GMU 510	5	37
1326	South Rainier C	Oct. 17-31	Any deer	GMU 513	5	31
1327	Packwood C	Oct. 17-31	Any deer	GMU 516	5	62
1328	Winston C	Oct. 17-31	Any deer	GMU 520	5	79
1329	Yale C	Oct. 17-31	Any deer	GMU 554	5	14
1330	Toutle C	Oct. 17-31	Any deer	GMU 556	10	100
1331	Lewis River B	Oct. 17-31	Any deer	GMU 560	5	58
1332	Washougal C	Oct. 17-31	Any deer	GMU 568	10	50
1333	Siouxon B	Oct. 17-31	Any deer	GMU 572	5	43
1334	Wind River C	Oct. 17-31	Any deer	GMU 574	2	25
1335	West Klickitat E	Oct. 17-31	3 pt. min. or antlerless	GMU 578	5	36
1336	Copalis	Oct. 17-31	Any deer	GMU 642	20	43
1337	North River C	Oct. 17-31	Any deer	GMU 658	10	66
1338	Williams Creek	Oct. 17-31	Any deer	GMU 673	20	80

Hunters with Disabilities Deer Permits Hunts - Hunt Choices 1400-1437

Hunters must use method/weapon listed on their tag. All weapon types may apply unless specified in the Hunt Dates column.

1400	Ferry B	Modern Firearm: Oct. 17-25	Antlerless	GMU 101	20	54
1401	East Okanogan D	Archery: Sept. 1-25	Antlerless	GMU 204	10	71
1402	Wannacut E	Muzzleloader: Sept. 26-Oct. 4	Antlerless	GMU 209	5	25
1403	Sinlahekin G	Modern Firearm: Oct. 17-25	Antlerless	GMU 215	10	52
1404	Chewuch C		Antlerless	GMU 218	10	57
1405	Pearrygin C		Antlerless	GMU 224	5	78
1406	Gardner C		Antlerless	GMU 231	5	44
1407	Pogue D		Antlerless	GMU 233	5	52
1408	Chiliwist D		Antlerless	GMU 239	10	63
1409	Alta E		Antlerless	GMU 242	5	55
1410	Saint Andrews			Antlerless	GMU 254	10

▲ Use numbers in this column for the Hunt Choice Number when submitting your permit application.

^cPrivate lands; access is extremely limited. If you cannot secure access to private lands do not apply for these hunts.

^dSee page 66 for information about hunting on U.S. Fish and Wildlife Refuge Lands.

^hMust wear hunter orange.

Deer Special Permits (continued)

Hunt Choice	Hunt Name	Hunt Dates	Special Restrictions	Boundary Description <i>Note: See page 67 for Firearm Restricted Areas</i>	Permits	2008 Apps.
1411	Chiwawa F	Modern Firearm: Oct. 17-25	Antlerless	GMU 245	10	40
1412	Entiat F	Modern Firearm: Oct. 17-25	Antlerless	GMU 247	15	62
1413	Mission G	Modern Firearm: Oct. 17-25	Any deer	GMU 251	15	68
1414	Bridge Port B	Archery: Sept. 1-25	Any deer	GMUs 248, 260	15	46
1415	Palisades B	Muzzleloader: Sept. 26-Oct. 4 Modern Firearm: Oct. 17-25	Any deer	GMUs 266, 269	5	36
1416	Horse Heaven Hills B ^d	Oct. 17-30	Antlerless	GMU 373	10	NEW
1417	Kahlotus D	Nov. 1-15	Antlerless	GMU 381	10	19
1418	East Klickitat D	Archery: Sept. 1-25	3 pt. min. or antlerless	GMU 382	15	48
1419	Grayback E	Muzzleloader: Sept. 26-Oct. 4 Modern Firearm: Oct. 17-25	3 pt. min. or antlerless	GMU 388	5	56
1420	Green River B	Modern Firearm: Oct. 17-23	Antlerless	GMU 485	5	28
1421	Lincoln C ^c	Archery: Sept. 1-25	Any deer	GMU 501	3	52
1422	Stella C ^c	Muzzleloader: Sept. 26-Oct. 4	Any deer	GMU 504	3	14
1423	Mossyrock D ^c	Modern Firearm: Oct. 17-31	Any deer	GMU 505	5	41
1424	Stormking D		Any deer	GMU 510	3	35
1425	South Rainier D		Any deer	GMU 513	3	29
1426	Packwood D		Any deer	GMU 516	3	46
1427	Winston D		Any deer	GMU 520	3	61
1428	Yale D		Any deer	GMU 554	3	18
1429	Toutle D		Any deer	GMU 556	5	72
1430	Lewis River C		Any deer	GMU 560	2	26
1431	Washougal D		Any deer	GMU 568	10	27
1432	Siouxon C		Any deer	GMU 572	3	11
1433	Wind River D		Any deer	GMU 574	1	9
1434	West Klickitat F		3 pt. min. or antlerless	GMU 578	3	30
1435	Capitol Peak C		Any deer	GMU 663	30	105
1436	Skookumchuck C		Any deer	GMU 667	30	126
1437	North River D		Any deer	GMU 658	5	55
Youth Special Deer Permit Hunts - Modern Firearm Only - Hunt Choices 1500-1541						
Must be eligible for the youth hunting license and accompanied by an adult during the hunt.						
1500	Ferry C	Oct. 17-25	Antlerless	GMU 101	30	49
1501	Blue Mtns. Foothills E ^c	Oct. 17-25	Antlerless	GMUs 154, 163, Deer Area 1010	30	125
1502	Blue Mtns. Foothills F ^c	Oct. 17-25	Antlerless	GMUs 145, 172-181	30	82
1503	East Okanogan E	Oct. 17-25	Antlerless	GMU 204	35	111
1504	Wannacut F	Oct. 17-25	Antlerless	GMU 209	10	43
1505	Sinlahekin H	Oct. 17-25	Antlerless	GMU 215	20	113
1506	Chewuch D	Oct. 17-25	Antlerless	GMU 218	30	125
1507	Pearrygin D	Oct. 17-25	Antlerless	GMU 224	35	205
1508	Gardner D	Oct. 17-25	Antlerless	GMU 231	15	99
1509	Pogue E	Oct. 17-25	Antlerless	GMU 233	10	85
1510	Chiliwist E	Oct. 17-25	Antlerless	GMU 239	20	88
1511	Alta F	Oct. 17-25	Antlerless	GMU 242	25	110
1512	Chiwawa G	Oct. 17-25	Antlerless	GMU 245	20	112
1513	Entiat G	Oct. 17-25	Antlerless	GMU 247	20	135
1514	Swakane G	Oct. 17-25	Antlerless	GMU 250	10	113
1515	Mission H	Oct. 17-25	Antlerless	GMU 251	40	183
▲ Use numbers in this column for the Hunt Choice Number when submitting your permit application.						

^cPrivate lands; access is extremely limited. If you cannot secure access to private lands do not apply for these hunts.

^dSee page 66 for information about hunting on U.S. Fish and Wildlife Refuge Lands.

Deer Special Permits (continued)

Hunt Choice	Hunt Name	Hunt Dates	Special Restrictions	Boundary Description <i>Note: See page 67 for Firearm Restricted Areas</i>	Permits	2008 Apps.
1516	Bridge Port C	Oct. 17-25	Antlerless	GMUs 248, 260	40	129
1517	Palisades C	Oct. 17-25	Antlerless	GMUs 266, 269	35	88
1518	Benge A	Oct. 23-31	Antlerless	Deer Area 2010	20	38
1519	Desert F	Sept. 26-27	Any deer	GMU 290	2	514
1520	Horse Heaven Hills C ^d	Oct. 17-30	Antlerless	GMU 373	10	36
1521	Kahlotus E	Oct. 17-25	Antlerless	GMU 381	15	45
1522	Grayback F	Oct. 17-25	Any deer	GMU 388	15	186
1523	East Klickitat E	Oct. 17-25	Any deer	GMU 382	25	111
1524	Green River C	Oct. 17-23	Any deer	GMU 485	5	129
1525	Lincoln D ^c	Oct. 17-31	Any deer	GMU 501	10	54
1526	Stella D ^c	Oct. 17-31	Any deer	GMU 504	10	16
1527	Mossyrock E ^c	Oct. 17-31	Any deer	GMU 505	10	74
1528	Stormking E	Oct. 17-31	Any deer	GMU 510	10	51
1529	South Rainier E	Oct. 17-31	Any deer	GMU 513	10	25
1530	Packwood E	Oct. 17-31	Any deer	GMU 516	10	75
1531	Winston E	Oct. 17-31	Any deer	GMU 520	10	120
1532	Yale E	Oct. 17-31	Any deer	GMU 554	10	17
1533	Toutle E	Oct. 17-31	Any deer	GMU 556	50	165
1534	Lewis River D	Oct. 17-31	Any deer	GMU 560	10	48
1535	Washougal E	Oct. 17-31	Any deer	GMU 568	10	74
1536	Siouxon D	Oct. 17-31	Any deer	GMU 572	10	48
1537	Wind River E	Oct. 17-31	Any deer	GMU 574	10	61
1538	West Klickitat G	Oct. 17-31	Any deer	GMU 578	10	104
1539	Satsop B	Oct. 17-31	Any deer	GMU 651	10	83
1540	Skookumchuck D	Oct. 10-31	Any deer	GMU 667	60	300
1541	North River E	Oct. 17-31	Any deer	GMU 658	10	59
Youth Special Deer Permit Hunts - Muzzleloader Only - Hunt Choices 1542-1549 Must be eligible for the youth hunting license and accompanied by an adult during the hunt.						
1542	Ferry D	Sept. 26-Oct. 4	Antlerless	GMU 101	10	7
1543	East Okanogan F	Sept. 26-Oct. 4	Antlerless	GMU 204	5	11
1544	Wannacut G	Sept. 26-Oct. 4	Antlerless	GMU 209	5	10
1545	Pogue F	Sept. 26-Oct. 4	Antlerless	GMU 233	5	8
1546	Chiliwist F	Sept. 26-Oct. 4	Antlerless	GMU 239	5	8
1547	Alta G	Sept. 26-Oct. 4	Antlerless	GMU 242	5	6
1548	Mission I	Sept. 26-Oct. 4	Any deer	GMU 251	10	16
1549	Desert G	Sept. 12-13	Any deer	GMU 290	2	30
Youth Special Deer Permit Hunts - Archery Only - Hunt Choice 1550 Must be eligible for the youth hunting license and be accompanied by an adult during the hunt.						
1550	Desert H	Sept. 19-20	Any deer	GMU 290	2	22
Master Hunter Special Deer Permit Hunts - Hunt Choices 1600-1601 Only master hunters may apply. Antlerless only hunts will not affect accumulated points. All weapon types may apply unless specified in the Special Restrictions column.						
1600	Lakeview D	Dec. 9-31	Antlerless	Deer Area 2011	20	76
1601	Miller	Jan. 1-20	Any deer; archery only	That part of Deer Area 6020 east of Sequim Bay	30	NEW
▲ Use numbers in this column for the Hunt Choice Number when submitting your permit application.						

^cPrivate lands; access is extremely limited. If you cannot secure access to private lands do not apply for these hunts.

^dSee page 66 for information about hunting on U.S. Fish and Wildlife Refuge Lands.

Deer Special Permits (continued)

Special Deer Permits - Second Deer Tag - Hunt Choices 1700-1745

These permits are only valid when a second license and tag is purchased. Hunters must use the method/weapon listed on their tag. The second deer license and tag type must be the same tag type as the first one. These 2nd deer special permit hunts will affect accumulated points. Hunters' points will be used if drawn for this special permit.

Hunt Choice	Hunt Name	Hunt Dates (must match your deer tag)	Special Restrictions	Boundary Description <i>Note: See page 67 for Firearm Restricted Areas</i>	Permits	2008 Apps.
1700	Sherman	Archery: Sept. 1-25 & Nov. 20-Dec. 15 Muzzleloader: Sept. 26-Oct. 4 Modern Firearm: Oct. 17-30	White-tailed, antlerless	GMU 101	10	NEW
1701	Kelly Hill B	Archery: Sept. 1-25 & Nov. 26-Dec. 15 Muzzleloader: Sept. 26-Oct. 4 Modern Firearm: Oct. 17-30 & Nov. 7-19	White-tailed, antlerless	GMU 105	10	NEW
1702	Douglas B	Archery: Sept. 1-25 & Nov. 26-Dec. 15 Muzzleloader: Sept. 26-Oct. 4 Modern Firearm: Oct. 17-30 & Nov. 7-19	White-tailed, antlerless	GMU 108	10	NEW
1703	Aladdin A	Archery: Sept. 1-25 Muzzleloader: Sept. 26-Oct. 4 Modern Firearm: Oct. 17-30 & Nov. 7-19	White-tailed, antlerless	GMU 111	10	NEW
1704	49 Degrees North B ^C	Archery: Sept. 1-25 & Nov. 26-Dec. 15 Muzzleloader: Sept. 26-Oct. 4 Modern Firearm: Oct. 17-30 & Nov. 7-19	White-tailed, antlerless	GMU 117	10	NEW
1705	Colville River	Sept. 1-Dec. 31; Hunter orange required for all hunters.	White-tailed, antlerless	Deer Area 1035	25	NEW
1706	Huckleberry B	Archery: Sept. 1-25 & Nov. 26-Dec. 15 Muzzleloader: Sept. 26-Oct. 4 Modern Firearm: Oct. 17-30 & Nov. 7-19	White-tailed, antlerless	GMU 121	20	1282
1707	Green Bluff	Muzzleloader: Dec. 9-31	White-tailed, antlerless	That portion of GMU 124 east of Hwy 2	75	NEW
1708	Mt. Spokane B	Archery: Sept. 1-25 & Nov. 26-Dec. 15 Muzzleloader: Sept. 26-Oct. 4 Modern Firearm: Oct. 17-30 & Nov. 7-19	White-tailed, antlerless	GMU 124	150	1306
1709	Mica Peak A	Archery: Sept. 1-25 & Nov. 26-Dec. 15 Modern Firearm: Oct. 17-25	Whitetail, antlerless	GMU 127	50	437
1710	Cheney ^C	Archery: Sept. 1-25 Muzzleloader: Nov. 26-Dec. 8 Modern Firearm: Oct. 17-25	Antlerless	GMU 130	50	NEW
1711	Spokane North ^{CU}	Archery: Sept. 1-25 & Nov. 26-Dec. 15 Muzzleloader: Sept. 26-Oct. 4 Modern Firearm: Oct. 17-25 & Nov. 7-19	White-tailed, antlerless	Deer Area 1050	450	NEW
1712	Spokane South ^{CU}	Archery: Sept. 1-25 & Nov. 26-Dec. 15 Modern Firearm: Oct. 17-25	White-tailed, antlerless	Deer Area 1060	125	NEW
1713	Spokane West ^{CU}	Archery: Sept. 1-25 Muzzleloader: Nov. 26-Dec. 8 Modern Firearm: Oct. 17-25	Antlerless	Deer Area 1070	100	NEW
1714	Roosevelt B ^C	Muzzleloader: Sept. 26-Oct. 4 & Nov. 26-Dec. 8 Modern Firearm: Oct. 17-25	Antlerless	GMU 133	250	NEW
1715	Harrington B	Muzzleloader: Sept. 26-Oct. 4 & Nov. 26-Dec. 8 Modern Firearm: Oct. 17-25	Antlerless	GMU 136	200	NEW
1716	Colfax	Archery: Sept. 1-25 Muzzleloader: Sept. 26-Oct. 4 & Nov. 26-Dec. 8 Modern Firearm: Oct. 17-25	Antlerless	Deer Area 1080	100	NEW
1717	Steptoe B ^C	Modern Firearm: Oct. 17-25 & Nov. 7-19	Antlerless	GMU 139	200	NEW
1718	Almota A ^C	Modern Firearm: Oct. 17-25 & Nov. 7-19	Antlerless	GMU 142	150	NEW
1719	Clarkston	Archery: Nov. 20-Dec. 31	Antlerless	Deer Area 1021	30	66

▲ Use numbers in this column for the Hunt Choice Number when submitting your permit application.

^CPrivate lands; access is extremely limited. If you cannot secure access to private lands do not apply for these hunts.

^MThis is a damage related hunt on private land. Landowners will determine appropriate weapon type(s).

^UUrban/suburban lands; weapon type may be limited for safety by landowners. See www.spokanecounty.org/engineer/content.aspx?c=1501 for the county NO SHOOTING ZONE, this zone is closed to all firearms but is open to crossbows and bow and arrow. See Equipment and Hunting Methods section for restrictions on equipment use.

Deer Special Permits (continued)

Hunt Choice	Hunt Name	Hunt Dates (must match your deer tag)	Special Restrictions	Boundary Description <i>Note: See page 67 for Firearm Restricted Areas</i>	Permits	2008 Apps.
1720	Benge B	Dec. 9-31	Antlerless	Deer Area 2010	20	96
1721	Lakeview B	Jan. 1-30	Antlerless	Deer Area 2011	20	86
1722	Methow ^C	Sept.8-Oct.9	Antlerless	Deer Area 2012	100	137
1723	North Okanogan ^C	Sept. 8-Oct. 9	Antlerless	Deer Area 2013	50	NEW
1724	Central Okanogan ^C	Sept. 8-Oct. 9	Antlerless	Deer Area 2014	25	NEW
1725	Omak ^C	Sept. 8-Oct. 9	Antlerless	Deer Area 2015	25	NEW
1726	Conconully ^C	Sept. 8-Oct. 9	Antlerless	Deer Area 2016	25	NEW
1727	High Prairie	Archery: Sept. 1-25 Muzzleloader: Sept. 26-Oct. 4 Modern Firearm: Oct. 17-25	Antlerless	Deer Area 3088	20	134
1728	Shaw ^C	Archery: Sept. 1-25 & Nov. 25-Dec. 31	Any deer	Deer Area 4004	20	21
1729	Lopez ^C	Muzzleloader: Sept. 26-Oct. 4 & Nov. 26-Dec. 15	Any deer	Deer Area 4005	50	67
1730	Orcas ^C	Modern Firearm: Oct. 17-31 & Nov. 19-22	Any deer	Deer Area 4006	50	93
1731	Decatur ^C		Any deer	Deer Area 4007	50	22
1732	Blakely ^C		Any deer	Deer Area 4008	50	36
1733	Cypress ^C		Any deer	Deer Area 4009	50	34
1734	San Juan ^C		Any deer	Deer Area 4010	50	42
1735	Camano ^C		Antlerless	Deer Area 4011	50	29
1736	Whidbey ^C		Antlerless	Deer Area 4012	125	127
1737	Vashon-Maury ^C		Antlerless	Deer Area 4013	125	89
1738	Guemes ^C		Antlerless	Deer Area 4926	50	47
1739	Cottonwood A	Archery: Sept. 1-25	Any black-tailed deer	Deer Area 5064	7	NEW
1740	Cottonwood B	Muzzleloader: Sept. 26-Oct. 4	Any black-tailed deer	Deer Area 5064	7	NEW
1741	Cottonwood C	Modern Firearm: Oct. 17-31	Any black-tailed deer	Deer Area 5064	7	NEW
1742	Cottonwood D	Modern Firearm: Nov. 19-22	Any black-tailed deer	Deer Area 5064	7	NEW
1743	Cottonwood E	Archery: Nov. 25-Dec. 31	Any black-tailed deer	Deer Area 5064	7	NEW
1744	Cottonwood F	Modern Firearm: Jan. 1-30	Any black-tailed deer	Deer Area 5064	7	NEW
1745	Anderson ^C	Archery: Sept. 1-25 & Nov. 25-Dec. 31 Muzzleloader: Sept. 26-Oct. 4 & Nov. 26-Dec. 15 Modern Firearm: Oct. 17-31 & Nov. 19-22	Antlerless	Deer Area 6014	50	76

▲ Use numbers in this column for the Hunt Choice Number when submitting your permit application.

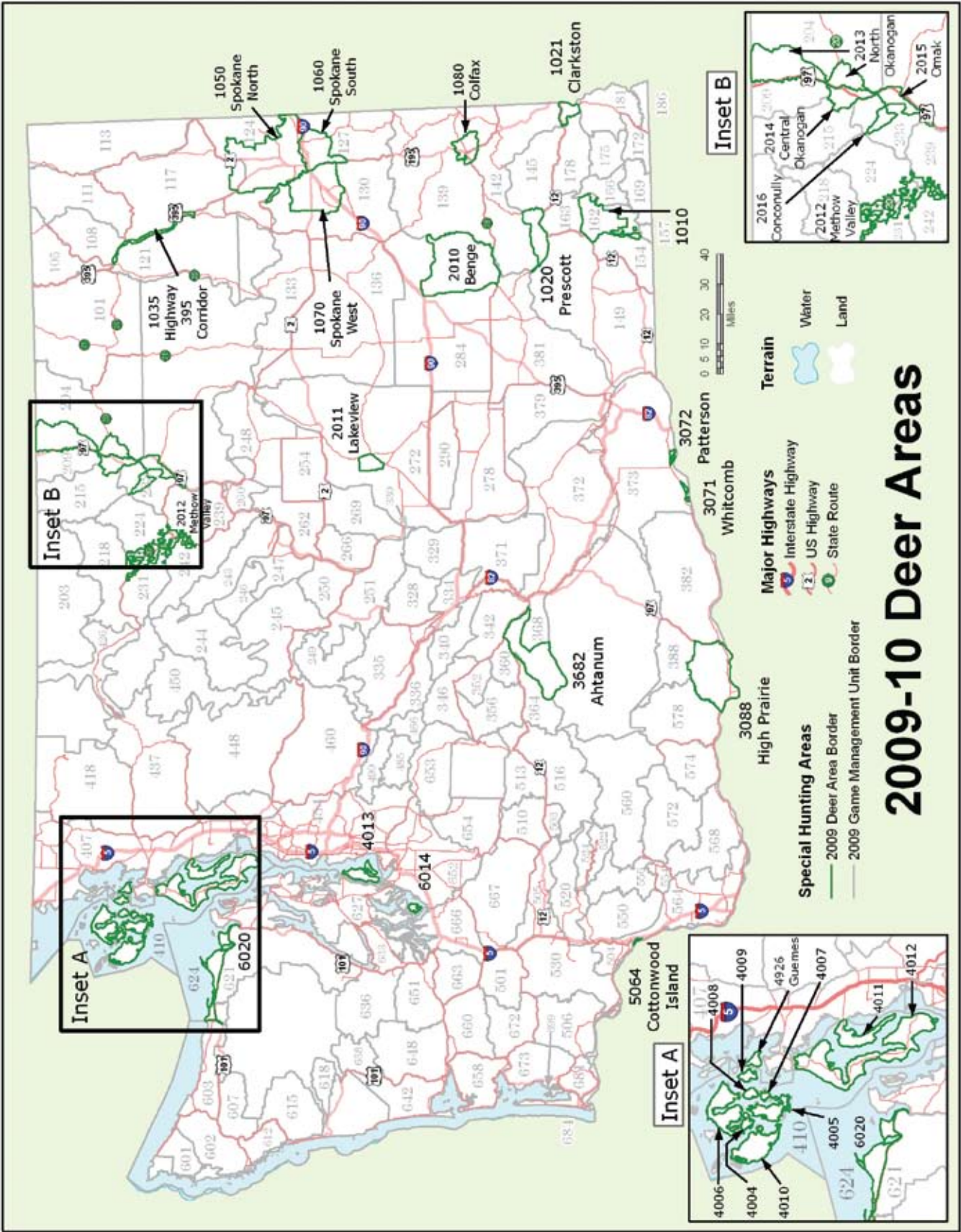
^CPrivate lands; access is extremely limited. If you cannot secure access to private lands do not apply for these hunts.

Landowner Hunting Permit (LHP) Program Permit Hunts - Modern Firearm Only - Hunt Choices 1800-1801						
This program is designed to provide public hunting access on private property and, in some cases, help landowners manage deer and/or elk damage to agricultural crops. In 2008, 121 deer and elk permits were issued, with 50 of those permits drawn by general public hunters and the remainder provided to landowners for their distribution. To participate in these hunts, hunters must possess an access permit from the landowner and a hunting permit from WDFW. For more information, refer to Fish and Wildlife Commission Policy C6002 online at: wdfw.wa.gov/commission/policies/c6002.html .						
Hunt Choice	Hunt Name	Hunt Dates	Special Restrictions	Hunt Area	Permits	2008 Apps.
1800	Buckrun	Sept. 1-Dec. 31	Antlerless mule deer or any white-tailed deer	Buckrun*	10	148
Raffle*	Buckrun	Oct. 26-Dec. 31	Any deer	Buckrun*	10	N/A
1801	Pine Mountain Ranch	Nov. 2-Dec. 31	Youth only, any buck	Pine Mountain Ranch**	2	NEW

▲ Use numbers in this column for the Hunt Choice Number when submitting your permit application.

*Buckrun is located in northern Grant County. Buckrun is primarily a mule deer hunt. Hunting is managed for a quality experience by scheduling hunt dates and keeping the number of hunters in the field low. Hunters with limited flexibility for hunt dates may experience scheduling problems. Hunters can generally expect one-day hunts during the permit seasons. All hunters must have written authorization from the Buckrun manager and must check in and out. Schedule hunts in advance by calling 509-345-2577. **For public raffle information see the advertisement on page 4 or contact the Buckrun manager.**

**Pine Mountain Ranch is located in Yakima County, 14 miles west of Yakima in GMU 368 near the town of Tampico and has 6,000 acres of sage and ponderosa pine habitat. An informational packet will be provided to successful applicants.

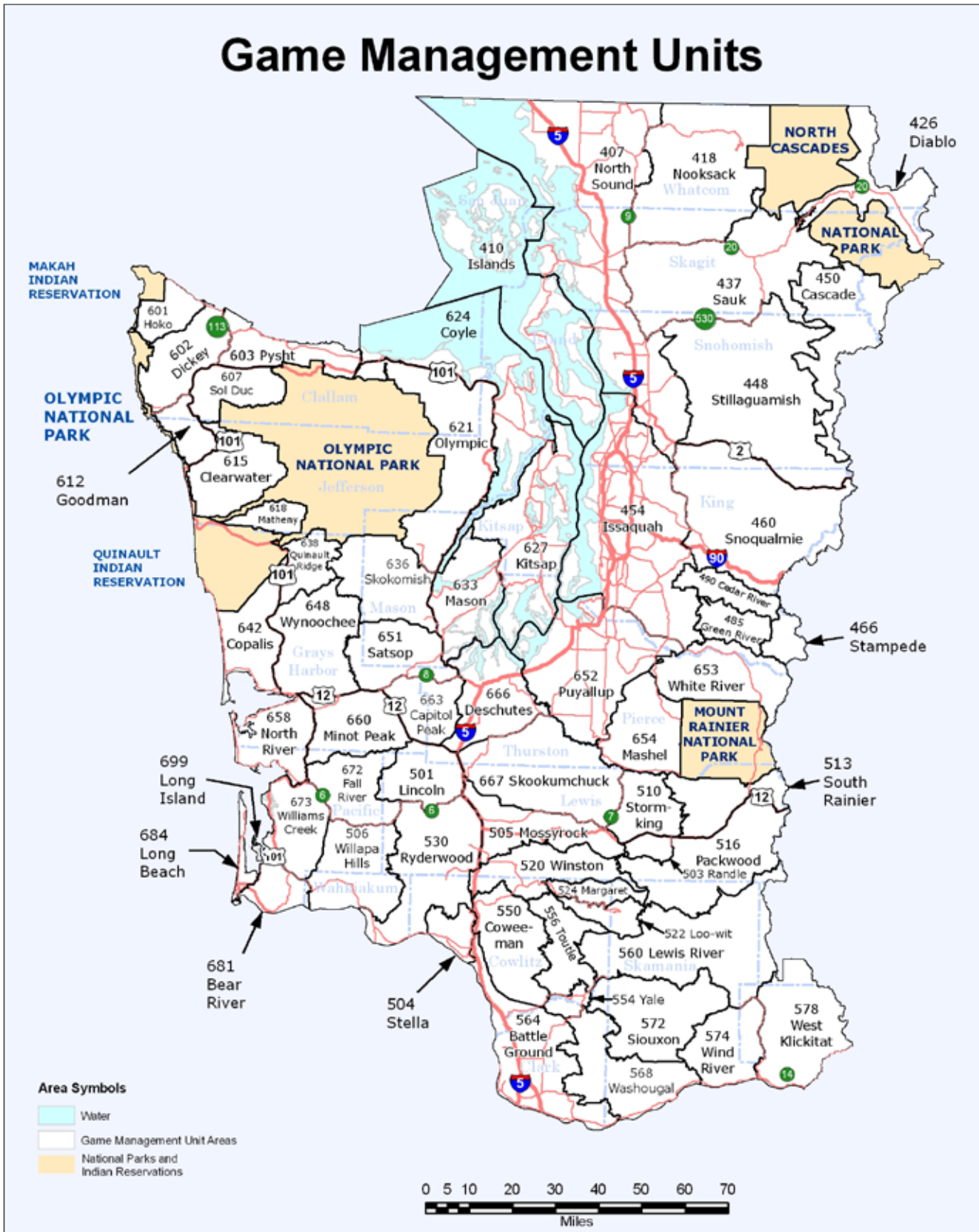


Check It Out >>>



wdfw.wa.gov/mapping/gohunt

Game Management Units

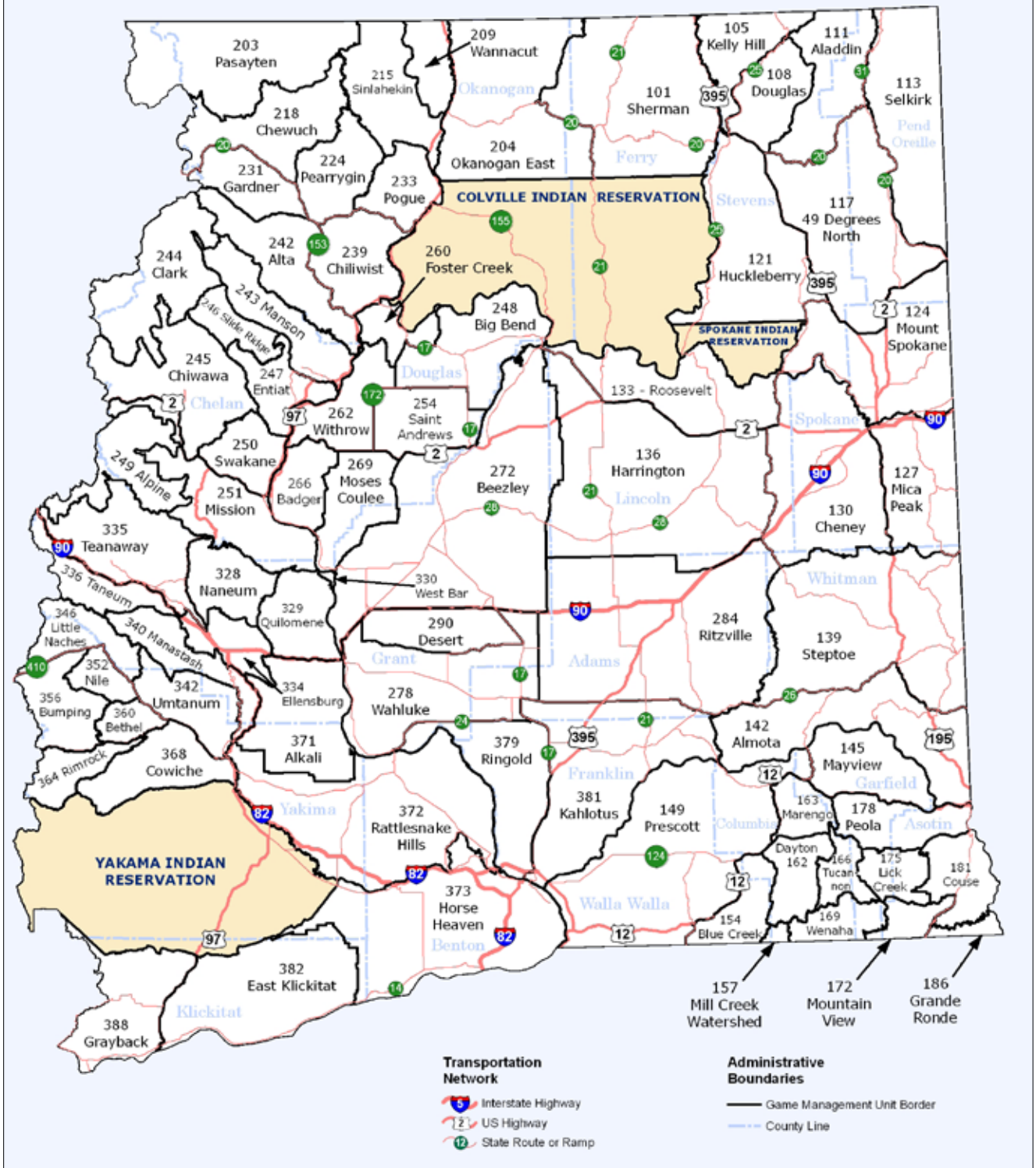


Check It Out >>>



wdfw.wa.gov/mapping/gohunt

Game Management Units



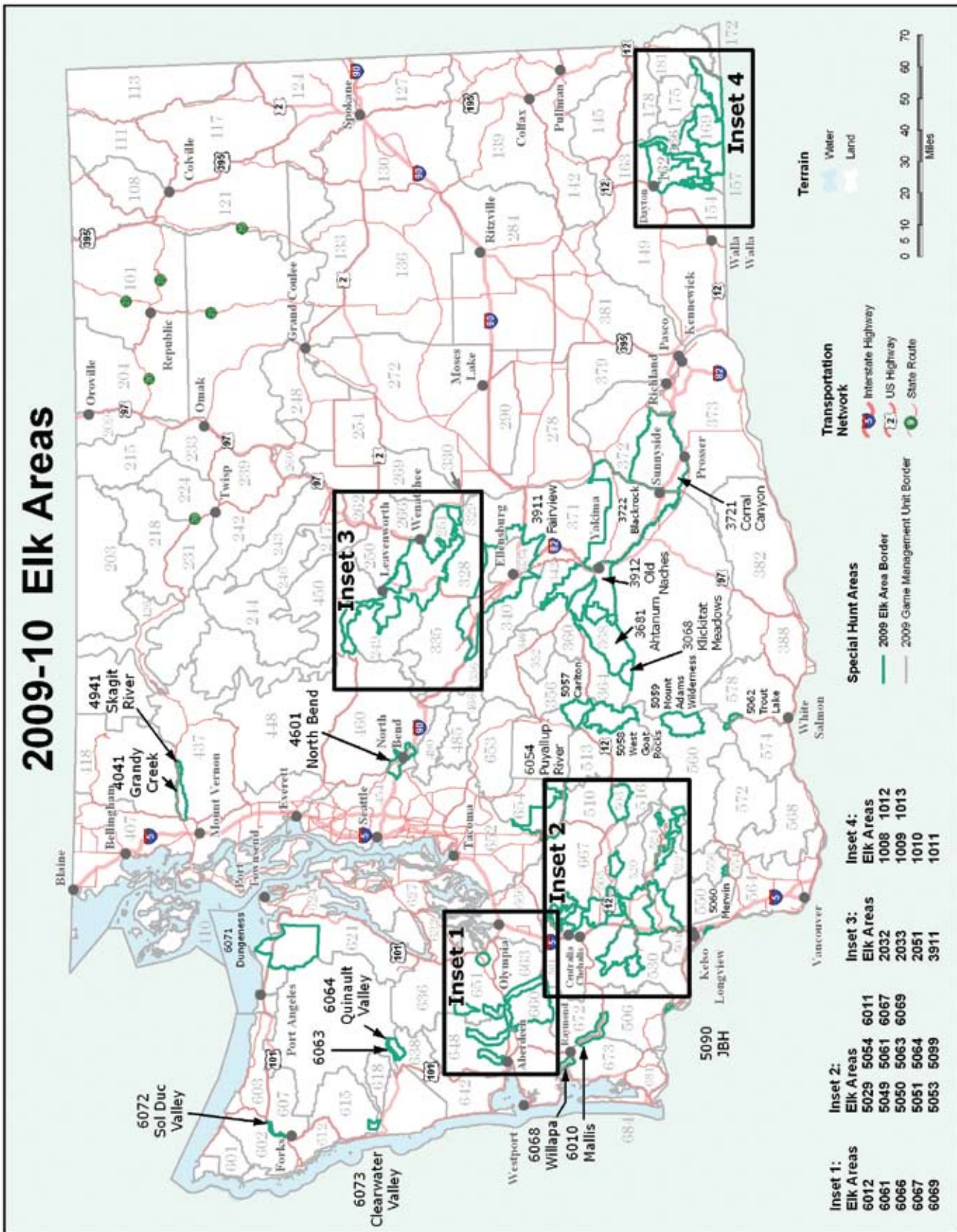
Check It Out >>>



wdfw.wa.gov/mapping/gohunt

MAPS

2009-10 Elk Areas



Check It Out >>>



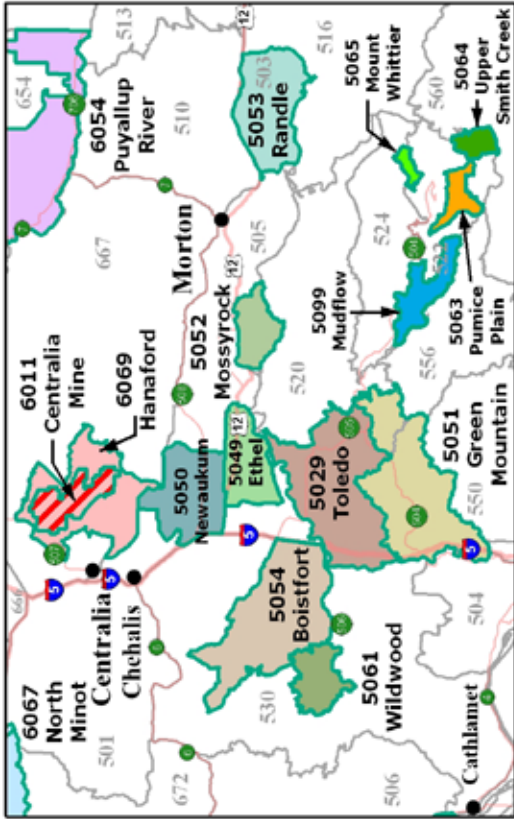
wdfw.wa.gov/mapping/gohunt

Check It Out >>>

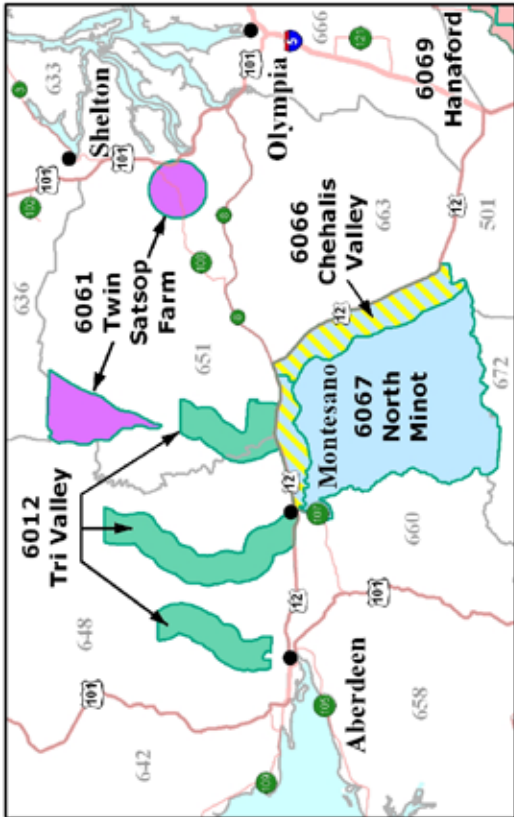


wdfw.wa.gov/mapping/gohunt

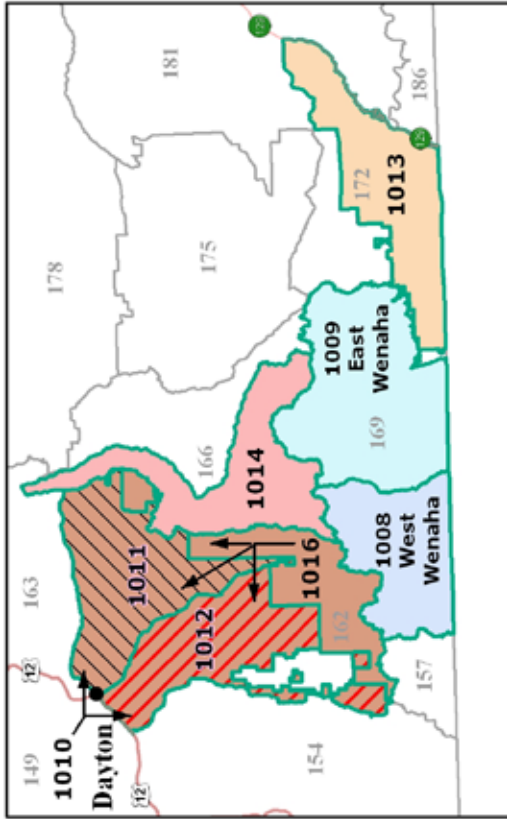
Inset 2



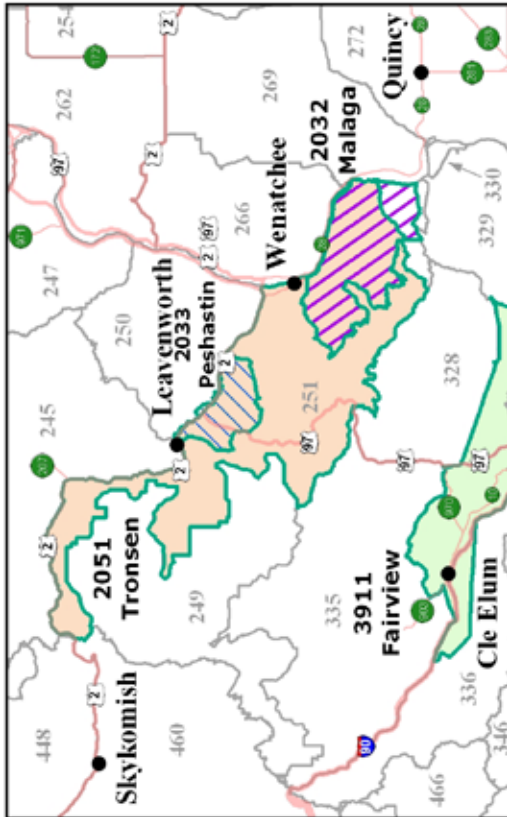
Inset 1



Inset 4



Inset 3



2009-10 Elk Area Inset Maps

Elk General Information

Elk Tag Areas



Western Washington:

Includes all 400, 500, and 600 series GMUs.

One of the tags below is required to hunt elk in western Washington:

WA - Western Washington Archery Tag

WF - Western Washington Modern Firearm Tag

WM - Western Washington Muzzleloader Tag

GMUs Closed to Hunting:

437 (Except for Elk Area 4941) and 490

Hunting by Special Permit Only in GMUs:

418, 485, 522, 524, 556, 621, 636, and 653

Eastern Washington:

Includes all 100, 200, and 300 series GMUs.

One of the tags below is required to hunt elk in eastern Washington:

EA - Eastern Washington Archery Tag

EF - Eastern Washington Modern Firearm Tag

EM - Eastern Washington Muzzleloader Tag

Hunting by Special Permit Only in GMUs:

157, 371, and Elk Area 3068

Help WDFW Manage Your Wildlife Resources

Return Radio-Collars

To better understand the big game species the Department manages in Washington, researchers often put radio-transmitter collars on animals. These collars should be marked with the Name, Address, and Phone Number of the state, federal, tribal, or university contact person conducting the research. Recovering radio-collars from hunter-harvested animals can provide valuable information to biologists conducting this work. The Department asks that you please return any radio-collars from animals that you have harvested. Contact the researcher or government agency marked on the radio-collar, or notify your local WDFW Enforcement Officer or Biologist that you have harvested a radio-marked animal and they will make arrangements to return the equipment to the appropriate individuals. Your cooperation will help us manage for healthy, viable big game populations.



Turn In a Poacher
877-WDFW-TIP (877-933-9847)

Elk General Information

To Hunt Elk in Washington:

1. Purchase a big game hunting license with elk as a species option.
2. Choose the elk tag for the area you will hunt in and the hunting method you will use. You must select one hunting method modern firearm, archery, or muzzleloader.
3. The general season dates for the hunting method you have chosen are listed on the following pages.
4. You may apply for hunts that are open to hunters by special permit only. See pages 39-47 for the list of permit hunts and the specific tag needed in order to apply for each hunt. See pages 70-71 for special permit application instructions.

Definitions:

3 Point Minimum:

A 3 Pt. Min. elk means that a legal elk in these GMUs must have at least 3 antler points on one side, at least 2 antler points above the ear. Eye guards are antler points when they are at least one inch long. A 1x3 and a 2x3 are legal elk in a 3 Pt. Min. unit. Antler restrictions apply to all hunters during any open season.

Antler Points:

To qualify as a point, an antler point must be at least one-inch in length measured on the longest side.

Any Bull Elk Seasons:

Open only to the taking of elk with visible antlers (bull calves are illegal).

Any Elk:

Any elk may be taken. Referred to as "Either Sex" in the past.

Branch:

A branch is defined as any projection off the main antler beam that is at least one inch long, measured on the longest side, and longer than it is wide.

Spike Bull Restrictions:


Elk taken in these units must have at least one antler with no branches originating more than four inches above where the antler attaches to the skull. An animal with a spike on one side (1x2) is legal in spike only units. An animal with more than one antler point more than four inches above where the antler attaches to the skull on both sides (2x2) is illegal.

True Spike Bull Restrictions:

Bull elk taken in these units must have both antlers with no branching originating more than four inches above where the antlers attach to the skull. Under the true spike restriction, the taking of an elk that has two points on one side or has antler points within one inch of the definitions regarding length of point, or point of origination is an infraction. All other types of violations of the true spike restriction are subject to current penalties and assessments.

Visible Antler:

A horn-like growth projecting above the hairline.



Modern Firearm General Elk Seasons

License Required:

A valid big game hunting license which includes elk as a species option.

Elk Tag:

You must choose either an eastern or western Washington modern firearm elk tag. Elk tag areas are shown on the map on page 34.

Hunting Method:

You may use modern firearm, archery, or muzzleloader, during modern firearm seasons. Hunting equipment must meet regulations on page 62.

Bag Limit:

One elk per hunter during the hunting season, except for 2nd elk tag special permittees. No more than 2 elk may be harvested per license year.

Firearm Restrictions:

The GMU you hunt in may be affected by a firearm restriction. See page 66 for a full list of Commission-designated firearm restriction areas by county. Other firearm restriction areas are established by local ordinance. Consult your local sheriff or city for other firearm restriction areas.

Hunter Orange:

Hunter orange is required. See page 15.

Season Overlap:

- **Overlap between elk and cougar seasons has changed in some areas. Cougar seasons now have weapon type restrictions. See page 50.**

Hunt Area	Elk Tag Required	2009 Dates	Game Management Units (GMUs)/ Elk Areas	Legal Elk
Modern Firearm General Elk Seasons				
Eastern Washington	EF	Oct. 31-Nov. 8	111, 113, 117	Any bull
			145-154, 162-186, 249, 336-368	Spike bull
			251, 328, 329, 330, 334, 335	True spike bull
		Sept. 9-22	Elk Area 3722*	Antlerless
		Oct. 31-Nov. 8	101, 105, 108, 121, 124-142, 372, 382, 388	Any elk
		Dec. 9-31	127-142 master hunters only	Any elk
		Oct. 31-Nov. 15	203-248, 250, 254-290, 373 ^d , 379, 381	Any elk
		Sept. 8-Oct. 2	Elk Area 2033	Antlerless
		Aug. 1-Jan. 20	371, Elk Areas 3911 and 3912 master hunters only	Antlerless
Aug. 1-Oct. 25	Elk Area 3911** master hunters only, 2nd tag	Antlerless		
Western Washington	WF	Nov. 7-17	407, 448, 460, 466, 503, 505-520 ^a , 530 ^a , 550, 560, 572, 601-618, 624 (except for Elk Area 6071), 627-633, 638 (except for master hunters only in Elk Area 6064), 642-652, 654-684	3 pt. min.
			501, 504	3 pt. min. or antlerless
			564, 568, 574-578, 666	Any elk
			454	Any bull

^aSee Cathlamet Big Game Closure on page 66.

^dSee page 66 for information about hunting on U.S. Fish and Wildlife Refuge Lands.

*GMU 372 and Elk Area 3722 are mainly private property, hunters are not advised to try hunting these areas without making prior arrangements for access.

**Master Hunters who hunt in Elk Area 3911 may purchase a master hunter, Elk Area 3911, second elk transport tag. Any legal weapon may be used. Master hunter, Elk Area 3911 second elk transport tags will be valid only for Elk Area 3911 from August 1-October 25, 2009. All hunters participating in the Elk Area 3911 hunt must wear hunter orange. Only master hunters with an eastside elk tag can purchase this 2nd tag.

Archery General Elk Seasons

Hunt Area	Elk Tag Required	2009 Dates	Game Management Units (GMUs)/ Elk Areas	Legal Elk
Early Archery General Elk Seasons				
Eastern Washington	EA	Sept. 8-20	101-142, 243, 247, 249, 250, 373 ^d , 379, 381, 388	Any elk
			145, 162, 166-172, 181, 186	Spike bull
			328, 329, 335	True spike bull
Western Washington	WA	Sept. 8-20	149, 154, Elk Area 1010, Elk Area 1013, 163, 175, 178, 330, 334, 336, 340, 352, 356, 364	Spike bull or antlerless
			454, 564, 568, 574, 578, 652, 666	Any elk
			407, 448, 501-505, 520, 550, 554, 560, 572, 624 (except for Elk Area 6071), Elk Area 6061, 654, 660, 667-673, 681, 684, 699 ^d	3 pt. min. or antlerless
			460, 466, 506 ^a , 510, 513, 516, 530 ^a , 601, 602, 603, 607, 612-618, 627, 633, 638 (except master hunters only in Elk Area 6064), 642, 648, 651, 658, 663.	3 pt. min.
Late Archery General Elk Seasons				
Eastern Washington	EA	Nov. 25-Dec. 8	101, 105, 108, 117-127, 373 ^d , 388	Any elk
			178	Antlerless
		Dec. 9-31	127-142* master hunters only	Any elk
		Dec. 9-Jan. 30	Elk Area 1010, 163	Antlerless
		Oct. 31-Nov. 15	203-248*, 250*, 254-290*, 379*, 381*	Any elk
		Aug. 1-Jan. 20	371*, Elk Areas 3911 and 3912 master hunters only*	Antlerless
		Aug. 1-Oct. 25	Elk Area 3911** master hunters only, 2 nd tag*	Antlerless
		Nov. 25-Dec. 8	328	True spike bull
	335	True spike bull or antlerless		
	336, 346, 352, 364, Elk Area 3681	Spike bull or antlerless		
Western Washington	WA	Nov. 25-Dec. 15	407, 503, 505, 648, 667, 672, 681, and 699 ^d . Master hunters only in Elk Area 6064 portion of GMU 638.	3 pt. min. or antlerless
			454, 564, 666	Any elk
			603, 612, 615, 638	3 pt. min.
		Nov. 25-Dec. 7	506 ^a , 520, 530 ^a	Antlerless
		Nov. 1-Jan. 20	Elk Area 4941	Any elk

^aSee Cathlamet Big Game Closure on page 66.

^dSee page 66 for information about hunting on U.S. Fish and Wildlife Refuge Lands.

*Must wear hunter orange.

**Master Hunters who hunt in Elk Area 3911 may purchase a master hunter, Elk Area 3911, second elk transport tag. Any legal weapon may be used. Master hunter, Elk Area 3911 second elk transport tags will be valid only for Elk Area 3911 from August 1-October 25, 2009. All hunters participating in the Elk Area 3911 hunt must wear hunter orange. Only master hunters with an eastside elk tag can purchase this 2nd tag.

License Required:

A valid big game hunting license which includes elk as a species option.

Elk Tag:

You must choose either an eastern or western Washington archery elk tag. Elk tag areas are shown on the map on page 34.

Hunting Method:

Archery only. Archery tag holders can only hunt during archery elk seasons and must hunt with archery equipment. Hunting equipment must meet archery regulations on pages 62-63.

Bag Limit:

One elk per hunter during the hunting season, except for 2nd elk tag special permittees. No more than 2 elk may be harvested per license year.

Hunter Orange:

Is required for anyone hunting in an area open to modern firearm deer or elk seasons. See page 50.

Season Overlap:

Early archery elk season overlaps the damage control Elk Area 3911 Fairview hunt in portions of GMUs:

- 328 Naneum
- 329 Quilomene
- 334 Ellensburg

Late archery elk season overlaps late muzzleloader elk in GMUs:

- 454 Issaquah
- 505 Mossyrock
- 564 Battleground
- 666 Deschutes
- 667 Skookumchuck

Season Overlaps

- Overlap between elk and cougar seasons has changed in some areas. Cougar seasons now have weapon type restrictions. See page 50.
- Grouse, bear, goat, and sheep seasons may be open concurrent with archery seasons.

Muzzleloader General Elk Seasons

License Required:

A valid big game hunting license which includes elk as a species option.

Elk Tag:

You must choose either an eastern or western Washington muzzleloader elk tag. Elk tag areas are shown on the map on page 34.

Hunting Method:

Muzzleloader only. Muzzleloader tag holders can hunt only during the muzzleloader seasons and must hunt with muzzleloader equipment. Muzzleloader equipment must meet muzzleloader regulations on page 62.

Bag Limit:

One elk per hunter during the hunting season, except for 2nd elk tag special permittees. No more than 2 elk may be harvested per license year.

Season Overlap:

Late muzzleloader elk seasons overlap late archery deer seasons in GMUs:

- 454 Issaquah
- 505 Mossyrock
- 564 Battleground
- 666 Deschutes
- 667 Skookumchuck

Overlap between elk and cougar seasons has changed in some areas. Cougar seasons now have weapon type restrictions. See page 50.

Firearm Restrictions:

The GMU you hunt in may be affected by a firearm restriction. See page 67 for a full list of Commission-designated firearm restriction areas by county. Other firearm restriction areas are established by local ordinance. Consult your local sheriff or city for other firearm restriction areas.

Hunter Orange:

Is required for anyone hunting in an area open to modern firearm deer or elk seasons. See page 15.

Hunt Area	Elk Tag Required	2009 Dates	Game Management Units (GMUs)/Elk Areas	Legal Elk
Early Muzzleloader General Elk Seasons				
Eastern Washington	EM	Oct. 3-9	111, 113, 117, 247	Any bull
			101-108, 121-142, 250	Any elk
			172, 245, 336-342, 352-360, 368	Spike bull
			335, Elk Area 2051	True spike bull
Western Washington	WM	Oct. 3-9	454, 564, 568, 574, 578, 666, 684	Any elk
			460, 513, 530 ^a , 554, 602, 603, 607, 627, 633, 638 except Elk Area 6064, 642, 660, 663, 672	3 pt. min.
			501, 503, 504, 652, 654, 667	3 pt. min. or antlerless
Late Muzzleloader General Elk Seasons				
Eastern Washington	EM	Nov. 25-Dec. 8	130-142*	Any elk
		Dec. 9-31	127-142 master hunters only***	Any elk
		Oct. 31-Nov. 15	203-248, 250, 254-290, 373 ^d , 379, 381	Any elk
		Aug. 1-Jan. 20	371, Elk Areas 3911 and 3912 master hunters only. Must wear hunter orange.	Antlerless
		Aug. 1-Oct. 25	Elk Area 3911** master hunters only, 2nd tag***	Antlerless
Western Washington	WM	Nov. 25-Dec. 8	501, 503, 504, 505, 652	3 pt. min. or antlerless
		Nov. 25-Dec. 15	454, 564, 568, 666, 684	Any elk
		Nov. 25-30	574, 578	Any elk
		Nov. 25-Dec. 15	550, 601, 618, 658, 667	3 pt. min.

^aSee Cathlamet Big Game Closure on page 66.

^dSee page 66 for information about hunting on U.S. Fish and Wildlife Refuge Lands.

*Majority of area is private land. Access is limited. Hunters are advised not to try hunting these areas without making prior arrangements for access.

**Master Hunters who hunt in Elk Area 3911 may purchase a master hunter, Elk Area 3911, second elk transport tag. Any legal weapon may be used. Master hunter, Elk Area 3911 second elk transport tags will be valid only for Elk Area 3911 from August 1-October 25, 2009. All hunters participating in the Elk Area 3911 hunt must wear hunter orange. Only master hunters with an eastside elk tag can purchase this 2nd tag.

***Must wear hunter orange.

Elk Special Permits

THESE HUNTS ARE FOR ELK PERMIT HOLDERS ONLY.

APPLICATION DEADLINE: MAY 20, 2009 – SEE PAGES 70-71 FOR INFORMATION

You may submit only one Elk Special Permit Application. The application may contain up to 4 hunt choices.

Use the 4-digit Hunt Choice Number when submitting your application; hunt Choice Numbers change every year. You may hunt only with the hunting method in compliance with your tag and only one elk may be taken per hunter during the hunting season, except for 2nd elk tag special permittees. No more than 2 elk may be harvested per license year.

NOTE: Individuals with hunter education deferrals for 2009 may not apply for special permit hunts. For detailed information on the deferral process and hunter education requirements, please visit our website at: wdfw.wa.gov/hunting/huntered/he_deferral.html

Hunt Choice	Hunt Name	Permit Season Dates	Special Restrictions	Elk Tag Required	Boundary Description <i>Note: See page 67 for Firearm Restricted Areas</i>	Permits	2008 Apps.
Modern Firearm Bull Permit Hunts - Hunt Choices 2000-2057							
2000	Prescott A	Oct. 26-Nov. 8	Any bull	EF	GMU 149	3	198
2001	Prescott B ^C	Sept. 21-25	Any bull	EF	GMU 149	1	NEW
2002	Blue Creek A ^C	Oct. 26-Nov. 8	Any bull	EF	GMU 154	4	813
2003	Blue Creek B ^C	Sept. 21-25	Any bull	EF	GMU 154	1	NEW
2004	Watershed	Oct. 31-Nov. 8	3 pt. min. or Antlerless	EA, EF, EM	GMU 157	45	1218
2005	Dayton A ^C	Oct. 26-Nov. 8	Any bull	EF	GMU 162	21	1946
2006	Dayton B ^C	Sept. 21-25	Any bull	EF	GMU 162	1	NEW
2007	Tucannon A	Oct. 26-Nov. 8	Any bull	EF	Elk Area 1014	7	984
2008	Tucannon B	Sept. 21-25	Any bull	EF	Elk Area 1014	1	NEW
2009	Wenaha West A	Oct. 26-Nov. 8	Any bull	EF	Elk Area 1008	14	1001
2010	Wenaha West B	Sept. 21-25	Any bull	EF	Elk Area 1008	1	NEW
2011	Wenaha East A	Oct. 26-Nov. 8	Any bull	EF	Elk Area 1009	9	993
2012	Wenaha East B	Sept. 21-25	Any bull	EF	Elk Area 1009	1	NEW
2013	Mountain View A	Oct. 26-Nov. 8	Any bull	EF	GMU 172	12	606
2014	Mountain View B	Sept. 21-25	Any bull	EF	GMU 172	1	NEW
2015	Lick Creek A	Oct. 26-Nov. 8	Any bull	EF	GMU 175	1	NEW
2016	Peola A ^C	Oct. 26-Nov. 8	Any bull	EF	GMU 178	1	225
2017	Couse A ^C	Oct. 26-Nov. 8	Any bull	EF	GMU 181	1	111
2018	Mission A	Oct. 26-Nov. 8	Any bull	EF	GMU 251	2	777
2019	Mission B	Sept. 21-25	Any bull	EF	GMU 251	1	NEW
2020	Colockum A	Oct. 26-Nov. 8	Any bull	EF	GMUs 328, 329	5	2412
2021	Colockum B	Sept. 21-25	Any bull	EF	GMUs 328, 329	1	NEW
2022	Teanaway A	Dec. 19-30	Any bull	EF	GMU 335	14	1589
2023	Teanaway B	Sept. 21-25	Any bull	EF	GMU 335	1	NEW

ELK

▲ Use the numbers in this column for the Hunt Choice Number when submitting your permit application.

These footnotes apply to the special elk permits found on the following pages.

^aSee Cathlamet Big Game Closure on page 66.

^bMilitary installation; access may be extremely limited.

^cPrivate lands; access is extremely limited. If you cannot secure access to private lands do not apply for these hunts.

^dRestricted to shotguns only by county ordinance.

^eBefore applying, for important hunt information and restrictions check out the WDFW website: wdfw.wa.gov/hunting/special-permits_raffles.

^fMuzzleloaders only. Scopes are allowed in JBH hunt. All hunters must attend pre-hunt meeting, must check in daily, foot access only, adhere to restrictions on NWR, and submit requested elk parts for disease testing.

^gMay only hunt on privately owned lands. Must use only archery or legal shotgun (10 or 12 gauge; slugs only).

^hMust wear hunter orange.

ⁱElk Area 3068 (Klickitat Meadows) is within the Yakama Indian Reservation. A permit from the Yakama Nation will be required to hunt in this area. No access is allowed for scouting prior to the permit season dates and no camping is allowed within the Yakama Reservation.

^{HM}This is a damage hunt administered by a WDFW designated Hunt Master. Successful applicants will be contacted on an as-needed basis to help with specific sites of elk damage on designated landowner's property. Not all successful applicants will be contacted in any given year depending on elk damage activity for that year.

Elk Special Permits (continued)

Hunt Choice	Hunt Name	Permit Season Dates	Special Restrictions	Elk Tag Required	Boundary Description <i>Note: See pages 57 for Firearm Restricted Areas</i>	Permits	2008 Apps.
2024	Peaches Ridge A	Oct. 26-Nov. 8	Any bull	EF	GMUs 336, 346	129	3946
2025	Peaches Ridge B	Sept. 21-25	Any bull	EF	GMUs 336, 346	1	NEW
2026	Little Naches A	Oct. 1-10	Any bull	EF	GMU 346	15	3280
2027	Observatory A	Oct. 26-Nov. 8	Any bull	EF	GMUs 340, 342	65	3672
2028	Observatory B	Sept. 21-25	Any bull	EF	GMUs 340, 342	1	NEW
2029	Goose Prairie A	Oct. 26-Nov. 8	Any bull	EF	GMUs 352, 356	77	1927
2030	Goose Prairie B	Sept. 21-25	Any bull	EF	GMUs 352, 356	1	NEW
2031	Bethel A	Oct. 26-Nov. 8	Any bull	EF	GMU 360	38	1989
2032	Bethel B	Sept. 21-25	Any bull	EF	GMU 360	1	NEW
2033	Rimrock A	Oct. 26-Nov. 8	Any bull	EF	GMU 364	117	1824
2034	Rimrock B	Sept. 21-25	Any bull	EF	GMU 364	1	NEW
2035	Cowiche A	Oct. 26-Nov. 8	Any bull	EF	GMU 368	17	1358
2036	Cowiche B	Sept. 21-25	Any bull	EF	GMU 368	1	NEW
2037	Klickitat Meadows A ⁱ	Oct. 26-Nov. 8	Any bull	EF	Elk Area 3068	1	93
2038	Nooksack A	Oct. 12-Nov. 17	Any bull	WF	GMU 418	4	514
2039	Nooksack B	Oct. 10-Nov. 17	Spike only	WF	GMU 418	6	NEW
2040	Green River	Oct. 17-23	Any bull	WF	GMU 485	3	628
2041	Margaret A	Nov. 7-17	Any bull	WF	GMU 524	18	4257
2042	Margaret B	Sept. 21-25 & Nov. 7-17	Any bull	WF	GMU 524	2	NEW
2043	Toutle A	Nov. 7-17	Any bull	WF	GMU 556	131	3807
2044	Toutle B	Sept. 21-25 & Nov. 7-17	Any bull	WF	GMU 556	2	NEW
2045	Clearwater	Oct. 1-11	Any bull	WA, WF, WM	GMU 615	2	464
2046	Matheny	Oct. 1-11	Any bull	WA, WF, WM	GMU 618	3	369
2047	Olympic A	Nov. 7-17	3 pt. min.	WF	GMU 621, EXCEPT for Elk Area 6071	14	189
2048	Olympic B	Sept. 21-25	3 pt. min.	WF	GMU 621, EXCEPT for Elk Area 6071	1	NEW
2049	Skokomish A	Nov. 7-17	3 pt. min.	WF	GMU 636	8	220
2050	Skokomish B	Sept. 21-25	3 pt. min.	WF	GMU 636	1	NEW
2051	Wynoochee	Oct. 1-11	Any bull	WA, WF, WM	GMU 648	1	331
2052	White River A	Nov. 7-17	Any bull	WF	GMU 653	48	425
2053	White River B	Sept. 21-25	Any bull	WF	GMU 653	1	NEW
2054	Peninsula	Sept. 21-25	Any bull	WF	GMUs 602, 607, 612	1	NEW
2055	Quinault	Sept. 21-25	Any bull	WF	GMU 638	1	NEW
2056	Cathlamet ^a	Sept. 21-25	Any bull	WF	GMUs 506, 530, 550	1	NEW
2057	Packwood	Sept. 21-25	Any bull	WF	GMUs 516, 560	1	NEW
Modern Firearm Elk Permit Hunts - Hunt Choices 2100-2160							
2100	Aladdin A	Oct. 31-Nov. 8	Any elk	EF	GMU 111	15	384
2101	Selkirk A	Oct. 31-Nov. 8	Any elk	EF	GMU 113	20	591
2102	49 Degrees North A ^C	Oct. 31-Nov. 8 & Dec. 16-31	Antlerless	EF	GMU 117	45	677
2103	Blue Creek C ^C	Oct. 31-Nov. 8	Antlerless	EF	GMUs 149, 154	25	487
2104	Prescott C ^C	Oct. 31-Nov. 8	Antlerless	EF	GMU 149	30	120
2105	Dayton C ^C	Oct. 31-Nov. 8	Antlerless	EF	GMU 163 & Elk Area 1011	50	359
2106	Dayton D ^C	Oct. 31-Nov. 8	Antlerless	EF	GMU 149 & Elk Area 1012	50	357
2107	Dayton E ^C	Oct. 31-Nov. 8	Antlerless	EF	Elk Area 1016	75	NEW

▲ Use the numbers in this column for the Hunt Choice Number when submitting your permit application.

^aSee Cathlamet Big Game Closure on page 66.

^CPrivate lands; access is extremely limited. If you cannot secure access to private lands do not apply for these hunts.

ⁱElk Area 3068 (Klickitat Meadows) is within the Yakama Indian Reservation. A permit from the Yakama Nation will be required to hunt in this area. No access is allowed for scouting prior to the permit season dates and no camping is allowed within the Yakama Reservation.

Elk Special Permits (continued)

Hunt Choice	Hunt Name	Permit Season Dates	Special Restrictions	Elk Tag Required	Boundary Description <i>Note: See page 67 for Firearm Restricted Areas</i>	Permits	2008 Apps.
2108	Lick Creek B	Oct. 31-Nov. 8	Antlerless	EF	GMU 175	25	NEW
2109	Peola B ^C	Oct. 31-Nov. 8	Antlerless	EF	GMU 178	30	217
2110	Couse B ^C	Oct. 1-12	Antlerless	EF	GMU 181	30	153
2111	Mountain View C ^C	Oct. 31-Nov. 8	Antlerless	EF	Elk Area 1013	10	136
2112	Malaga A	Sept. 15-25	Antlerless	EF	Elk Area 2032	35	555
2113	Malaga B	Nov. 6-Dec. 31	Antlerless	EF	Elk Area 2032	50	398
2114	West Bar A	Oct. 31-Nov. 4	Antlerless	EF	GMU 330	5	222
2115	West Bar B	Nov. 5-8	Antlerless	EF	GMU 330	5	226
2116	Teanaway C	Dec. 19-Jan. 10	Antlerless	EF	GMU 335	100	903
2117	Taneum A	Nov. 4-8	Antlerless	EF	GMU 336	150	1212
2118	Manastash A	Nov. 4-8	Antlerless	EF	GMU 340	250	2615
2119	Umtanum A	Nov. 4-8	Antlerless	EF	GMU 342	200	2203
2120	Little Naches B	Nov. 4-8	Antlerless	EF	GMU 346	150	1789
2121	Nile A	Nov. 4-8	Antlerless	EF	GMU 352	30	954
2122	Bumping A	Nov. 4-8	Antlerless	EF	GMU 356	75	1100
2123	Bethel C	Nov. 4-8	Antlerless	EF	GMU 360	50	1713
2124	Rimrock C	Nov. 4-8	Antlerless	EF	GMU 364	150	1492
2125	Cowiche C	Nov. 4-8	Antlerless	EF	GMU 368	150	1330
2126	Klickitat Meadows B ⁱ	Nov. 4-8	Spike bull or antlerless	EF	Elk Area 3068	5	52
2127	Alkali A ^D	Oct. 17-Nov. 6	Any elk	EF	GMU 371	20	NEW
2128	Mossyrock A ^C	Nov. 7-17	Antlerless	WF	GMU 505	50	362
2129	North Bend A	Nov. 7-Nov. 17	Antlerless	WF	Elk Area 4601	5	NEW
2130	Willapa Hills A ^a	Nov. 7-17	Antlerless	WF	GMU 506	35	978
2131	Winston A	Nov. 7-17	Antlerless	WF	GMU 520	100	1658
2132	Margaret C	Nov. 19-30	Antlerless	WF	GMU 524	70	1632
2133	Ryderwood A ^a	Nov. 7-17	Antlerless	WF	GMU 530	35	897
2134	Coweeman A	Nov. 7-17	Antlerless	WF	GMU 550	120	1797
2135	Coweeman B	Jan. 1-15	Antlerless	WF	GMU 550	50	1049
2136	Toutle C	Nov. 23-30	Antlerless	WF	GMU 556	120	2660
2137	Toledo A ^C	Nov. 7-17	Antlerless	WF	Elk Area 5029	20	220
2138	Green Mtn C	Nov. 7-17	Antlerless	WF	Elk Area 5051	10	137
2139	Carlton	Sept. 22-30	Any bull	WF	Elk Area 5057	5	430
2140	West Goat Rocks	Sept. 22-30	Any bull	WF	Elk Area 5058	5	875
2141	Mt. Adams	Sept. 22-30	Any bull	WF	Elk Area 5059	5	999
2142	Wildwood A	Jan. 16-30	Antlerless	WF	Elk Area 5061	20	240
2143	Newaukum A ^C	Nov. 7-17	Antlerless	WF	Elk Area 5050	5	35
2144	Upper Smith Creek A ^e	Oct. 26-Nov. 1	Antlerless	WF	Elk Area 5064	4	104
2145	Upper Smith Creek B ^e	Oct. 26-Nov. 1	Any elk	WF	Elk Area 5064	2	414
2146	Mount Whittier A ^e	Oct. 26-Nov. 1	Antlerless	WF	Elk Area 5065	2	22
2147	Mount Whittier B ^e	Oct. 26-Nov. 1	Any elk	WF	Elk Area 5065	1	211
2148	Lewis River A	Nov. 7-17	Antlerless	WF	GMU 560	150	2109

▲ Use the numbers in this column for the Hunt Choice Number when submitting your permit application.

^aSee Cathlamet Big Game Closure on page 66.

^bMilitary installation; access may be extremely limited.

^cPrivate lands; access is extremely limited. If you cannot secure access to private lands do not apply for these hunts.

^eBefore applying, for important hunt information and restrictions check out the WDFW website: wdfw.wa.gov/hunting/special-permits_raftles.

ⁱElk Area 3068 (Klickitat Meadows) is within the Yakama Indian Reservation. A permit from the Yakama Nation will be required to hunt in this area. No access is allowed for scouting prior to the permit season dates and no camping is allowed within the Yakama Reservation.

Elk Special Permits (continued)

Hunt Choice	Hunt Name	Permit Season Dates	Special Restrictions	Elk Tag Required	Boundary Description <i>Note: See pages 87 for Firearm Restricted Areas</i>	Permits	2008 Apps.
2149	Siouxon A	Nov. 7-17	Antlerless	WF	GMU 572	60	1130
2150	Mudflow A	Nov. 9-15	Any elk	WF	Elk Area 5099	5	NEW
2151	Mudflow B	Nov. 9-15	Antlerless	WF	Elk Area 5099	10	NEW
2152	Raymond A	Nov. 5-10	3 pt. min. or antlerless	WF	Elk Area 6010	10	222
2153	Raymond B	Dec. 16-31	Antlerless	WF	Elk Area 6010	20	375
2154	Raymond C	Jan. 1-20	Antlerless	WF	Elk Area 6010	10	400
2155	Raymond D	Feb. 1-28	Antlerless	WF	Elk Area 6010	5	303
2156	North Minot A	Oct. 20-31	Antlerless	WF	Elk Area 6067	10	238
2157	Deschutes	Jan. 10-20	Antlerless	WF	GMU 666	10	87
2158	North River A	Nov. 8-13	Antlerless	WF	GMU 658	10	417
2159	Williams Creek	Oct. 26-31	Antlerless	WF	GMU 673	50	890
2160	Tri Valley A	Dec. 1-Jan. 20	Antlerless	WF	Elk Area 6012	10	255
Muzzleloader Bull Permit Hunts - Hunt Choices 2200-2227							
<i>Note: Fire closures may limit access during early October seasons.</i>							
2200	Prescott D ^C	Oct. 1-14	Any bull	EM	GMU 149	1	40
2201	Blue Creek D ^C	Oct. 1-14	Any bull	EM	GMU 154	2	132
2202	Dayton F ^C	Oct. 1-14	Any bull	EM	GMU 162	4	311
2203	Tucannon C	Oct. 1-14	Any bull	EM	Elk Area 1014	1	124
2204	Wenaha West C	Oct. 1-14	Any bull	EM	Elk Area 1008	3	170
2205	Wenaha East C	Oct. 1-14	Any bull	EM	Elk Area 1009	1	178
2206	Mountain View D	Oct. 1-14	Any bull	EM	GMU 172	3	105
2207	Lick Creek C	Oct. 1-14	Any bull	EM	GMU 175	1	NEW
2208	Peola C ^C	Oct. 1-14	Any bull	EM	GMU 178	1	31
2209	Couse C ^C	Oct. 1-14	Any bull	EM	GMU 181	1	22
2210	Mission C	Oct. 1-11	Any bull	EM	GMU 251	1	146
2211	Colockum C	Oct. 1-11	Any bull	EM	GMUs 328, 329	1	289
2212	Teanaway D	Dec. 9-18	Any elk	EM	GMU 335	6	248
2213	Peaches Ridge C	Oct. 1-11	Any bull	EM	GMUs 336, 346	22	857
2214	Observatory C	Oct. 1-11	Any bull	EM	GMUs 340, 342	21	709
2215	Goose Prairie C	Oct. 1-11	Any bull	EM	GMUs 352, 356	13	504
2216	Bethel D	Oct. 1-11	Any bull	EM	GMU 360	12	440
2217	Rimrock D	Oct. 1-11	Any bull	EM	GMU 364	16	472
2218	Cowiche D	Oct. 1-11	Any bull	EM	GMU 368	8	540
2219	Klickitat Meadows C ^I	Oct. 1-11	Any bull	EM	Elk Area 3068	1	35
2220	Alkali B ^h	Sept. 27-Oct. 16	Any elk	EM	GMU 371	10	NEW
2221	Nooksack C	Sept. 26-Oct. 11 & Nov. 18-30	Any bull	WM	GMU 418	2	225
2222	Nooksack D	Sept. 26-Oct. 11 & Nov. 18-30	Spike only	WM	GMU 418	2	NEW
2223	Margaret D	Oct. 3-11	Any bull	WM	GMU 524	4	1099
2224	Toutle D	Oct. 3-11	Any bull	WM	GMU 556	29	1127
2225	Olympic C	Oct. 3-11	3 pt. min.	WM	GMU 621, EXCEPT for Elk Area 6071	3	85
2226	Skokomish C	Oct. 3-11	3 pt. min.	WM	GMU 636	2	45
2227	White River C	Oct. 3-11	Any bull	WM	GMU 653	4	201

▲ Use the numbers in this column for the Hunt Choice Number when submitting your permit application.

^DMilitary installation; access may be extremely limited.

^CPrivate lands; access is extremely limited. If you cannot secure access to private lands do not apply for these hunts.

^hMust wear hunter orange.

ⁱElk Area 3068 (Klickitat Meadows) is within the Yakama Indian Reservation. A permit from the Yakama Nation will be required to hunt in this area. No access is allowed for scouting prior to the permit season dates and no camping is allowed within the Yakama Reservation.

Elk Special Permits (continued)

Hunt Choice	Hunt Name	Permit Season Dates	Special Restrictions	Elk Tag Required	Boundary Description <small>Note: See page 67 for Firearms Restricted Areas</small>	Permits	2008 Apps.
Muzzleloader Permit Hunts - Hunt Choices 2228-2281							
2228	Aladdin B	Oct. 3-11	Any elk	EM	GMU 111	10	83
2229	Selkirk B	Oct. 3-11	Any elk	EM	GMU 113	10	141
2230	49 Degrees North B ^C	Oct. 3-11 & Dec. 16-31	Antlerless	EM	GMU 117	20	155
2231	Dayton G	Oct. 3-11	Antlerless	EM	Elk Area 1016	25	NEW
2232	Blue Creek E ^C	Dec. 9-Jan. 20	Antlerless	EM	GMUs 149, 154	40	202
2233	Mountain View E	Oct. 3-11	Antlerless	EM	Elk Area 1013	10	38
2234	Lick Creek D	Oct. 3-11	Antlerless	EM	GMU 175	15	NEW
2235	Peola D ^C	Oct. 3-11	Antlerless	EM	GMU 178	15	NEW
2236	Couse D ^C	Dec. 1-31	Antlerless	EM	GMU 181	30	43
2237	Couse E ^C	Jan. 1-20	Antlerless	EM	GMU 181	30	22
2238	Malaga C	Oct. 1-21	Antlerless	EM	Elk Area 2032	50	119
2239	West Bar C	Oct. 3-11	Antlerless	EM	GMU 330	5	56
2240	Taneum B	Oct. 3-11	Antlerless	EM	GMU 336	25	187
2241	Manastash B	Oct. 3-11	Antlerless	EM	GMU 340	25	252
2242	Umtanum B	Oct. 3-11	Antlerless	EM	GMU 342	200	514
2243	Nile B	Oct. 3-11	Antlerless	EM	GMU 352	25	242
2244	Bumping B	Oct. 3-11	Antlerless	EM	GMU 356	60	389
2245	Bethel E	Oct. 3-11	Antlerless	EM	GMU 360	25	391
2246	Cowiche E	Oct. 3-11	Antlerless	EM	GMU 368	200	668
2247	Klickitat Meadows D ⁱ	Oct. 3-11	Spike bull or antlerless	EM	Elk Area 3068	4	35
2248	North Bend B	Oct. 3-9	Antlerless	WM	Elk Area 4601	5	NEW
2249	Skagit River A	Dec. 1-Jan. 20	Any elk	WM	Elk Area 4941	15	NEW
2250	Stella A ^C	Nov. 25-Dec. 15	Antlerless	WM	GMU 504	75	287
2251	Stella B ^C	Jan. 1-16	Antlerless	WM	GMU 504	75	277
2252	Toledo B ^C	Dec. 7-20	Antlerless	WM	Elk Area 5029	40	148
2253	Mossyrock B ^C	Jan. 1-16	Antlerless	WM	Elk Area 5052	15	183
2254	Randle A ^C	Jan. 1-16	Antlerless	WM	Elk Area 5053	15	188
2255	Boisfort A ^C	Jan. 1-16	Antlerless	WM	Elk Area 5054	40	215
2256	Willapa Hills B ^a	Nov. 19-Dec. 15	Antlerless	WM	GMU 506	15	238
2257	Green Mt. A ^C	Jan. 1-16	Antlerless	WM	Elk Area 5051	30	203
2258	Wildwood B	Jan. 1-6	Antlerless	WM	Elk Area 5061	30	125
2259	Mudflow C	Oct. 3-9	Any elk	WM	Elk Area 5099	5	NEW
2260	Mudflow D	Oct. 3-9	Antlerless	WM	Elk Area 5099	10	NEW
2261	Winston B	Oct. 3-11	Antlerless	WM	GMU 520	45	356
2262	Margaret E	Oct. 3-11	Antlerless	WM	GMU 524	35	450
2263	Ryderwood B ^a	Oct. 3-11	Antlerless	WM	GMU 530	30	247
2264	Coweeman C	Nov. 25-Dec. 15	Antlerless	WM	GMU 550	45	928
2265	Toutle E	Oct. 3-11	Antlerless	WM	GMU 556	50	617
2266	Lewis River B	Oct. 3-11	Antlerless	WM	GMU 560	80	510
2267	Siouxon B	Oct. 3-11	Antlerless	WM	GMU 572	30	248
2268	Yale A	Oct. 3-11	Antlerless	WM	GMU 554	40	123
2269	Yale B	Nov. 25-Dec. 15	3 pt. min. or antlerless	WM	GMU 554	50	640
▲ Use the numbers in this column for the Hunt Choice Number when submitting your permit application.							

^aSee Cathlamet Big Game Closure on page 66.

^cPrivate lands; access is extremely limited. If you cannot secure access to private lands do not apply for these hunts.

^eBefore applying, for important hunt information and restrictions check out the WDFW website: wdfw.wa.gov/hunting/special-permits_raffles.

ⁱElk Area 3068 (Klickitat Meadows) is within the Yakama Indian Reservation. A permit from the Yakama Nation will be required to hunt in this area. No access is allowed for scouting prior to the permit season dates and no camping is allowed within the Yakama Reservation.

Elk Special Permits (continued)

Hunt Choice	Hunt Name	Permit Season Dates	Special Restrictions	Elk Tag Required	Boundary Description <i>Note: See pages 57 for Firearm Restricted Areas</i>	Permits	2008 Apps.
2270	Ethel A ^C	Aug. 1-15	Antlerless	WM	Elk Area 5049	10	37
2271	Ethel B ^C	Aug. 16-31	Antlerless	WM	Elk Area 5049	10	37
2272	Newaukum B ^C	Jan. 1-20	Antlerless	WM	Elk Area 5050	10	29
2273	Upper Smith Creek C ^E	Oct. 17-25	Antlerless	WM	Elk Area 5064	4	13
2274	Upper Smith Creek D ^E	Oct. 17-25	Any elk	WM	Elk Area 5064	2	135
2275	Mount Whittier C ^E	Oct. 17-25	Antlerless	WM	Elk Area 5065	2	5
2276	Mount Whittier D ^E	Oct. 17-25	Any elk	WM	Elk Area 5065	1	92
2277	Mashel A	Jan. 1-15	Antlerless	WM	Elk Area 6054	25	235
2278	North River B	Nov. 26-Dec. 15	Antlerless	WM	GMU 658	20	229
2279	North Minot B	Oct. 1-7	Antlerless	WM	Elk Area 6067	10	66
2280	Raymond E	Oct. 1-31	Antlerless	WM	Elk Area 6010	10	114
2281	Tri Valley B	Dec. 16-Jan. 20	Antlerless	WM	Elk Area 6012	30	138
Archery Permit Hunts - Hunt Choices 2300-2341							
Note: Fire closures may limit access during September seasons.							
2300	Prescott E ^C	Sept. 8-20	Any bull	EA	GMU 149	2	42
2301	Blue Creek F ^C	Sept. 8-20	Any bull	EA	GMU 154	4	242
2302	Dayton H ^C	Sept. 8-20	Any bull	EA	GMU 162	9	627
2303	Tucannon D	Sept. 8-20	Any bull	EA	Elk Area 1014	4	375
2304	Wenaha West D	Sept. 8-20	Any bull	EA	Elk Area 1008	2	424
2305	Wenaha East D	Sept. 8-20	Any bull	EA	Elk Area 1009	2	386
2306	Mountain View F	Sept. 8-20	Any bull	EA	GMU 172	6	176
2307	Lick Creek E	Sept. 8-20	Any bull	EA	GMU 175	1	NEW
2308	Peola D ^C	Sept. 8-20	Any bull	EA	GMU 178	1	74
2309	Couse F ^C	Sept. 8-20	Any bull	EA	GMU 181	1	26
2310	Dayton I	Sept. 8-20	Antlerless	EA	Elk Area 1016	25	NEW
2311	Colockum D	Sept. 8-20	Any bull	EA	GMUs 328, 329	4	789
2312	Teanaway E	Nov. 25-Dec. 8	Any bull	EA	GMU 335	19	581
2313	Peaches Ridge D	Sept. 8-20	Any bull	EA	GMUs 336, 346	107	1787
2314	Observatory D	Sept. 8-20	Any elk	EA	GMUs 340, 342	92	952
2315	Goose Prairie D	Sept. 8-20	Any bull	EA	GMUs 352, 356	123	1340
2316	Bethel F	Sept. 8-20	Any bull	EA	GMU 360	28	726
2317	Rimrock E	Sept. 8-20	Any bull	EA	GMU 364	111	863
2318	Cowiche F	Sept. 8-20	Any bull	EA	GMU 368	14	604
2319	Klickitat Meadows E ^I	Oct. 11-22	Any bull	EA	Elk Area 3068	1	52
2320	Klickitat Meadows F ^I	Oct. 11-22	Spike bull or antlerless	EA	Elk Area 3068	9	35
2321	Alkali C ^{bh}	Sept. 1-26	Any elk	EA	GMU 371	5	NEW
2322	Malaga D	Sept. 1-7	Antlerless	EA	Elk Area 2032	25	78
2323	Nooksack E	Sept. 1-25 & Dec. 1-31	Any bull	WA	GMU 418	2	396
2324	Nooksack F	Sept. 1-25 & Dec. 1-31	Spike only	WA	GMU 418	2	NEW
2325	North Bend C	Sept. 8-20	Antlerless	WA	Elk Area 4601	7	NEW
2326	Margaret F	Sept. 8-20 & Dec. 1-15	Any bull	WA	GMU 524	7	2554
2327	Margaret G	Sept. 8-20 & Dec. 1-15	Antlerless	WA	GMU 524	35	736
▲ Use the numbers in this column for the Hunt Choice Number when submitting your permit application.							

^bMilitary installation; access may be extremely limited.

^cPrivate lands; access is extremely limited. If you cannot secure access to private lands do not apply for these hunts.

^eBefore applying, for important hunt information and restrictions check out the WDFW website: wdfw.wa.gov/hunting/special-permits_raftles.

^hMust wear hunter orange.

ⁱElk Area 3068 (Klickitat Meadows) is within the Yakama Indian Reservation. A permit from the Yakama Nation will be required to hunt in this area. No access is allowed for scouting prior to the permit season dates and no camping is allowed within the Yakama Reservation.

Elk Special Permits (continued)

Hunt Choice	Hunt Name	Permit Season Dates	Special Restrictions	Elk Tag Required	Boundary Description <i>Note: See page 57 for Firearms Restricted Areas</i>	Permits	2008 Apps.
2328	Toutle F	Sept. 8-20 & Dec. 1-15	Any bull	WA	GMU 556	79	2281
2329	Toutle G	Sept. 8-20 & Dec. 1-15	Antlerless	WA	GMU 556	50	756
2330	Ethel C ^C	Jan. 1-20	Antlerless	WA	Elk Area 5049	10	40
2331	Newaukum C ^C	Aug. 1-15	Antlerless	WA	Elk Area 5050	10	14
2332	Newaukum D ^C	Aug. 16-31	Antlerless	WA	Elk Area 5050	10	16
2333	Upper Smith Creek E ^E	Oct. 10-16	Antlerless	WA	Elk Area 5064	4	27
2334	Upper Smith Creek F ^E	Oct. 10-16	Any elk	WA	Elk Area 5064	2	282
2335	Lewis River C	Nov. 26-Dec. 8	3 pt. min. or antlerless	WA	GMU 560	30	425
2336	Siouxon C	Nov. 26-Dec. 8	3 pt. min. or antlerless	WA	GMU 572	15	215
2337	Mudflow E	Sept. 8-20	Any elk	WA	Elk Area 5099	5	NEW
2338	Mudflow F	Sept. 8-20	Antlerless	WA	Elk Area 5099	10	NEW
2339	Olympic D	Sept. 8-20	3 pt. min.	WA	GMU 621, EXCEPT for Elk Area 6071	6	150
2340	Skokomish D	Sept. 8-20	3 pt. min.	WA	GMU 636	5	86
2341	White River D	Sept. 8-20	Any bull	WA	GMU 653	20	305
Master Hunter Special Elk Permit Hunts - Hunt Choices 2400-2407							
Only master hunters may apply; antlerless only hunts will not affect accumulated points; and any weapon may be used.							
2400	Mossyrock C ^C	Jan. 17-30	Antlerless	Any elk tag	Elk Area 5052	10	54
2401	Randle B ^C	Jan. 17-30	Antlerless	Any elk tag	Elk Area 5053	15	66
2402	Pumice Plains A ^E	Oct. 25-Nov. 2	Antlerless	Any elk tag	Elk Area 5063	5	41
2403	Pumice Plains B ^E	Oct. 18-24	Any elk	Any elk tag	Elk Area 5063	2	124
2404	Quinault Ridge	Oct. 1-10	3 pt. min. or antlerless	Any elk tag	Elk Area 6064	5	159
2405	Green Mt. B ^C	Jan. 17-30	Antlerless	Any elk tag	Elk Area 5051	20	101
2406	Merwin A	Nov. 25-Dec. 15	Antlerless	Any elk tag	Elk Area 5060	7	50
2407	Merwin B	Jan. 17-30	Antlerless	Any elk tag	Elk Area 5060	7	77
Master Hunter, Second Elk Tag Hunts - Hunt Choices 2500-2527							
Only master hunters may apply; these hunts will not affect accumulated points; a second tag may be purchased by successful applicants as needed; and any weapon may be used, unless tag restriction is noted. In those cases where a tag restriction is noted hunters must use a weapon consistent with their tag. The second elk license and tag type must be the same tag type as the first one.							
2500	Malaga E	Aug. 1-Mar. 31	Antlerless	Any elk tag	Elk Area 2032	100HM	36
2501	Malaga F	Aug. 1-Feb. 28	Any elk	Any elk tag	Elk Area 2032	6HM	56
2502	Peshastin A	Aug. 1-Mar. 31	Antlerless	Any elk tag	Elk Area 2033	100HM	34
2503	Peshastin B	Aug. 1-Feb. 28	Any elk	Any elk tag	Elk Area 2033	6HM	59
2504	Fairview	Jan. 21-Feb. 28	Antlerless	Any elk tag	Elk Area 3911	20HM	37
2505	Rattlesnake Hills	Aug. 1-Feb. 28	Antlerless or spike bull	Any elk tag	Designated areas in GMU 372	20HM	23
2506	North Bend D	Aug. 15-Mar. 31	Antlerless	Any elk tag	Elk Area 4601	25HM	NEW
2507	Skagit River B	Dec. 1-Feb. 28	Any elk	WA, WM	Elk Area 4941	15HM	NEW
2508	Cowlitz Valley ^C	Aug. 1-Sept. 7	Any elk	Any elk tag	Designated areas in GMUs 503, 505, 510, 513, 516	15HM	NEW
2509	Toledo C ^C	Dec. 21-31	Any elk	Any elk tag	Elk Area 5029	35	63
2510	Toledo D ^C	Aug. 1-7	Any elk	Any elk tag	Elk Area 5029	10	13
2511	Toledo E ^C	Aug. 8-14	Any elk	Any elk tag	Elk Area 5029	10	9
2512	Toledo F ^C	Aug. 15-21	Any elk	Any elk tag	Elk Area 5029	10	9

▲ Use the numbers in this column for the Hunt Choice Number when submitting your permit application.

^CPrivate lands; access is extremely limited. If you cannot secure access to private lands do not apply for these hunts.

^EBefore applying, for important hunt information and restrictions check out the WDFW website: wdfw.wa.gov/hunting/special-permits_raftles.

⁹May only hunt on privately owned lands. Must use only archery or legal shotgun (10 or 12 gauge; slugs only).

^{HM}This is a damage hunt administered by a WDFW designated Hunt Master. Successful applicants will be contacted on an as-needed basis to help with specific sites of elk damage on designated landowner's property. Not all successful applicants will be contacted in any given year depending on elk damage activity for that year.

Elk Special Permits (continued)

Hunt Choice	Hunt Name	Permit Season Dates	Special Restrictions	Elk Tag Required	Boundary Description <small>Note: See pages 57 for Firearm Restricted Areas</small>	Permits	2008 Apps.
2513	Toledo G ^c	Aug. 22-28	Any elk	Any elk tag	Elk Area 5029	10	10
2514	Boistfort B ^c	Aug. 1-7	Any elk	Any elk tag	Elk Area 5054	10	9
2515	Boistfort C ^c	Aug. 8-14	Any elk	Any elk tag	Elk Area 5054	10	5
2516	Boistfort D ^c	Aug. 15-21	Any elk	Any elk tag	Elk Area 5054	10	4
2517	Boistfort E ^c	Aug. 22-28	Any elk	Any elk tag	Elk Area 5054	10	6
2518	Gray's River ^c	Aug. 1-Sept. 7 & Dec. 15-Feb. 28	Antlerless	Any elk tag	Elk Area 5056	15HM	NEW
2519	JBH ^f	Nov. 18-Feb. 28	Antlerless	Any elk tag	Elk Area 5090	20HM	11
2520	Trout Lake A ^g	Dec. 15-31	Antlerless	Any elk tag	Elk Area 5062	3	8
2521	Trout Lake B ^g	Jan. 1-14	Antlerless	Any elk tag	Elk Area 5062	3	9
2522	Trout Lake C ^g	Jan. 15-30	Antlerless	Any elk tag	Elk Area 5062	3	9
2523	North River C	Dec. 16-Feb. 28	Antlerless	Any elk tag	Designated areas in GMU 658	10	15
2524	Chehalis Valley D	Aug. 1-Feb. 28	Antlerless	Any elk tag	Designated areas in Elk Area 6066	5	7
2525	Raymond F	Dec. 1-Mar. 31	Antlerless	Any elk tag	Elk Area 6010	5HM	16
2526	Dungeness A ^d	Sept. 1-Feb. 28	3 pt. min.	Any elk tag	Elk Area 6071 north of Hwy 101 only	8HM	36
2527	Dungeness B ^d	Oct. 1-Dec. 31	Antlerless	Any elk tag	Elk Area 6071 north of Hwy 101 only	6HM	25

Youth Only Special Elk Permit Hunts - Hunt Choices 2600-2603

Must be eligible for the youth hunting license and accompanied by an adult during the hunt. Any weapon may be used.

2600	Mudflow G	Oct. 26-Nov. 1	Any elk	Any elk tag	Elk Area 5099	10	343
2601	Dungeness C ^d	Sept. 1-Feb. 28	Any elk	Any elk tag	Elk Area 6071 north of Hwy 101 only	4HM	152
2602	Sol Duc Valley A	Aug. 1-Jan. 20	Antlerless	Any elk tag	Elk Area 6072	2	123
2603	Clearwater Valley	Aug. 1-Mar. 31	Antlerless	Any elk tag	Elk Area 6073	1	105

Hunters with Disabilities Only Special Elk Permit Hunts - Hunt Choices 2700-2710

Any weapon may be used, unless tag restriction is noted. In those cases where a tag restriction is noted hunters must use a weapon consistent with their tag.

2700	Sol Duc Valley B	Aug. 1-Jan. 22	Antlerless	Any elk tag	Elk Area 6072	2	52
2701	Observatory E	Oct. 19-Nov. 1	Any elk	EF or EM	GMUs 340, 342	7	215
2702	Little Naches C	Oct. 1-10	Any elk	EF, EM, EA	GMU 346	5	252
2703	Little Naches D	Oct. 28-Nov. 1	Antlerless	EF, EM, EA	GMU 346	8	123
2704	Alkali D ^{bh}	Oct. 17-Nov. 6	Any elk	EF	GMU 371	5	NEW
2705	Corral Canyon	Sept. 27-Oct. 4	Any elk	Any elk tag	Elk Area 3721	2	31
2706	Mudflow H	Sept. 21-27	Any elk	Any elk tag	Elk Area 5099	4	400
2707	Mudflow I	Nov. 23-29	Antlerless	Any elk tag	Elk Area 5099	4	234
2708	Ethel D ^c	Nov. 7-17	Antlerless	Any elk tag	Elk Area 5049	5	30
2709	Centralia Mine A	Oct. 24-25	Antlerless	Any elk tag	Elk Area 6011	3	142
2710	Centralia Mine B	Oct. 31-Nov. 1	Antlerless	Any elk tag	Elk Area 6011	3	107

Hunters 65 or Older Only Special Elk Permit Hunts - Hunt Choices 2800-2801

Any weapon may be used, unless tag restriction is noted. In those cases where a tag restriction is noted hunters must use a weapon consistent with their tag.

2800	Hanaford ^c	Jan. 1-30	Antlerless	Any elk tag	Elk Area 6069	5	64
2801	Margaret H	Nov. 21-30	Antlerless	WF	GMU 524	10	291

▲ Use the numbers in this column for the Hunt Choice Number when submitting your permit application.

^bMilitary installation; access may be extremely limited.

^cPrivate lands; access is extremely limited. If you cannot secure access to private lands do not apply for these hunts.

^dRestricted to shotguns only by county ordinance.

^eBefore applying, for important hunt information and restrictions check out the WDFW website: wdfw.wa.gov/hunting/special-permits_raftles.

^fMuzzleloaders only. Scopes are allowed in JBH hunt. All hunters must attend pre-hunt meeting, must check in daily, foot access only, adhere to restrictions on NWR, and submit requested elk parts for disease testing.

^gMay only hunt on privately owned lands. Must use only archery or legal shotgun (10 or 12 gauge; slugs only).

^{HM}This is a damage hunt administered by a WDFW designated Hunt Master. Successful applicants will be contacted on an as-needed basis to help with specific sites of elk damage on designated landowner's property. Not all successful applicants will be contacted in any given year depending on elk damage activity for that year.

Elk Special Permits (continued)

Landowner Hunting Permit (LHP) Program Permit Hunts - Modern Firearm Only - Hunt Choices 2900-2908

This program is designed to provide public hunting access on private property and, in some cases, help landowners manage deer and/or elk damage to agricultural crops. In 2008, 121 deer and elk permits were issued, with 50 of those permits drawn by general public hunters and the remainder provided to landowners for their distribution. To participate in these hunts, hunters must possess an access permit from the landowner and a hunting permit from WDFW. For more information, refer to Fish and Wildlife Commission Policy C6002 online at: wdfw.wa.gov/commission/policies/c6002.html.

Hunt Choice	Hunt Name	Hunt Dates	Special Restrictions	Hunt Area	Permits	2008 Apps.
2900	Silver Dollar	Aug. 1-Mar. 31	Youth only, any elk	Silver Dollar*	8	156
2901	Silver Dollar Antlerless Elk A	Aug. 1-Mar. 31	Youth only, antlerless elk only	Silver Dollar*	6	72
2902	Silver Dollar Antlerless Elk B	Aug. 1-Mar. 31	Persons with disabilities only, antlerless elk only	Silver Dollar*	2	39
2903	Blackrock Ranches A	Aug. 1-Mar. 31	Any elk	Blackrock Ranches**	1	150
2904	Blackrock Ranches B	Aug. 1-Mar. 31	Antlerless elk only	Blackrock Ranches**	3	63
2905	Blackrock Ranches C	Aug. 1-Mar. 31	Youth only, any elk	Blackrock Ranches**	1	94
2906	Blackrock Ranches D	Aug. 1-Mar. 31	Youth only, antlerless elk only	Blackrock Ranches**	3	53
2907	Teaway Ranch	Oct. 1-Jan. 31	Any bull elk	Teaway Ranch***	1	197
2908	Pine Mountain Ranch	Nov. 2-Dec. 31	Youth only, any bull	Pine Mountain Ranch****	1	NEW

Use numbers in this column for the Hunt Choice Number when submitting your permit application.

*Silver Dollar is located in Yakima and Benton counties, on the western edge of the Hanford Reservation. Hunting on Silver Dollar is managed for a quality experience by scheduling hunt dates and keeping the number of hunters in the field low. Hunters with limited flexibility for hunt dates may experience scheduling problems. Hunters can generally expect one day hunts during the permit season with written authorization from the hunt manager. All successfully drawn permit applicants will receive an information packet detailing hunt rules, regulations, and scheduling.

**Blackrock Ranches is located in Yakima County, west of the Hanford Reservation. Hunting on Blackrock is managed for a quality experience by scheduling hunt dates and keeping the number of hunters in the field low. Hunters with limited flexibility for hunt dates may experience scheduling problems. Hunters can generally expect one day hunts during the permit season with written authorization from the hunt manager. All successfully drawn permit applicants will receive an information packet detailing hunt rules, regulations, and scheduling.

***The Teaway Landowner Hunting Permit property is located in Kittitas County, 7 miles east of Cle Elum. Hunters can expect 1 to 3 days of hunting. The successful applicant will receive an information packet detailing hunt rules, regulations, and scheduling.

****Pine Mountain Ranch is located in Yakima County, 14 miles west of Yakima in GMU 368 near the town of Tampico and has 6,000 acres of sage and ponderosa pine habitat. An informational packet will be provided to successful applicants.

Every year poachers steal hunting opportunities and hundreds of animals from the citizens of Washington. You can help protect our resources by reporting violations.

The **Turn In a Poacher (TIP)** program provides the public the opportunity to confidentially report fish and wildlife violations.

A person who provides information that leads to an arrest may be eligible for a cash reward or bonus points.


HELP STOP POACHING

Washington Department of Fish and Wildlife

Enforcement Program

(360) 902-2936

wdfw.wa.gov/enf/poaching



Turn In a Poacher
877-WDFW-TIP
 (877-933-9847)

Fall Black Bear Seasons

General Information

License Required:

A valid big game hunting license, which includes black bear as a species option.

Tag Information:

One black bear transport tag/license is included with a big game license that has black bear as a species option. A second black bear transport tag/license must be purchased to take a second bear.

Bag Limit:

Two black bear during the hunting season, only one of which may be taken in Eastern Washington. Hunters may purchase a maximum of two black bear transport tag/licenses.

Hunting Method:

Hunters may use any lawful big game modern firearm, archery, or muzzleloader equipment for hunting black bear. The use of hounds and/or bait to hunt black bear is prohibited statewide.

Attention:

Hunters are urged to not shoot a sow with cubs. Sows may be accompanied by cubs in the Fall (30-50 lbs) that tend to lag behind when traveling, so please observe and be patient before shooting.

Fall General Seasons

Black Bear Management Unit	Season Dates	Hunt Area GMUs
Northeastern A	Sept. 1-Nov. 15	101-121, 204
Northeastern B	Aug. 1-Nov. 15	124-130
Blue Mountains	Sept. 1-Nov. 15	145-154, 162-186
Columbia Basin	Aug. 1-Nov. 15	133, 136, 139, 142, 248, 254, 260-290, 371-381
Okanogan	Aug. 1-Nov. 15	203, 209-243
East Cascades	Aug. 1-Nov. 15	244-247, 249-251, 328, 329-368, 382, 388, 578
Coastal	Aug. 1-Nov. 15	501, 504, 506, 530, 601, 602, 603, 607-621, 636-651, 658-663, 672-684
Puget Sound	Aug. 1-Nov. 15	407, 410, 454, 624, 627, 633, 652, 666, 667
North Cascades	Aug. 1-Nov. 15	418-450, 460
South Cascades	Aug. 1-Nov. 15	466, 485*, 503, 505, 510-520, 524, 550-574, 653, 654
Long Island	Sept. 1-Nov. 15	699**

*Only hunters drawn for a special deer permit in GMU 485 may hunt black bear in this unit.

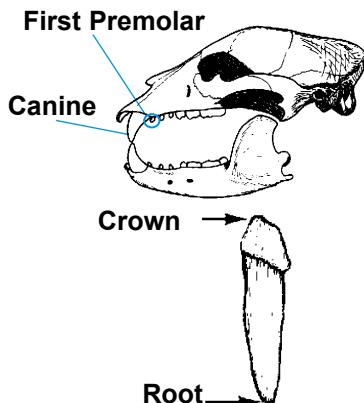
**Archery only.

Black Bear Management Units



Submitting Bear Teeth

Successful black bear hunters must submit the black bear premolar tooth, which is located behind the canine tooth of the upper jaw. Tooth envelopes are available at all WDFW offices (see page 11).



Spring Black Bear Seasons

2010 Spring Permit Seasons

Hunt Choice	Hunt Name	Hunt Area	Permits	2010 Season Dates	2008 Apps.
7000	Sherman	GMU 101	15	April 15-May 31	472
7001	Kelly Hill	GMU 105	10	April 15-May 31	309
7002	Douglas	GMU 108	5	April 15-May 31	212
7003	Aladdin	GMU 111	10	April 15-May 31	285
7004	49 Degrees North	GMU 117	15	April 15-May 31	447
7005	Huckleberry	GMU 121	15	April 15-May 31	501
7006	Blue Creek	GMU 154	15	April 15-May 31	441
7007	Dayton	GMU 162	15	April 15-May 31	560
7008	Tucannon	GMU 166	5	April 15-May 31	357
7009	Wenaha	GMU 169	45	April 15-June 15	354
7010	Mt. View	GMU 172	15	April 15-May 31	207
7011	Lick Creek	GMU 175	15	April 15-May 31	271
7012	Grande Ronde	GMU 186	5	April 15-May 31	72
7013	North Skagit ^a	That portion of GMU 418 that is designated as the hunt area by DNR, Sierra Pacific, and Grandy Lake Timber company.	20	April 15-May 31	371
7014	Monroe ^a	That portion of GMU 448 that is designated as the hunt area by DNR, Green Crow, and Longview Timber Lands.	25	April 15-May 31	312
7015	Copalis ^a	That portion of GMU 642 that is designated as the hunt area by Rayonier Timber Company.	100	April 15-June 15	567
7016	Kapowsin ^a	That portion of GMUs 653 and/or 654 that is designated as the hunt area by Hancock Forest Management.	150	April 15-June 15	699
7017	Lincoln ^a	That portion of GMU 501 that is designated as the hunt area by participating commercial timber landowners.	50	April 15-May 31	NEW

Who May Apply:

Anyone with a valid black bear tag.

License Required:

A valid big game hunting license, which includes black bear as a species option.

How to Apply:

See pages 70-71 for application instructions.

Application Period:

January 1 to March 12, 2010

Bag Limit:

One black bear per black bear permit season.

Legal Weapon:

Any legal weapon used during the modern firearm, archery, or muzzleloader seasons can be used for spring black bear hunts. Bait or hounds are not allowed for bear hunting (RCW 77.15.245).

Access:

Hunters interested in hunting on the Kapowsin Tree Farm should contact the tree farm before submitting an application to find out what areas are open. Those selected for the Kapowsin Tree Farm hunt must then purchase an access permit from Hancock Forest Management by calling (800) 782-1493.

Hunters selected for the Copalis hunt must obtain a Recreational Use Permit and should contact Rayonier at (360) 533-7000 during regular business hours.

Attention:

Hunters are urged to not shoot a sow with cubs. Sows may be accompanied by small cubs in the Spring (10-15 lbs) that tend to lag behind when traveling. A sow's teats will be obviously distended, so please observe and be patient before shooting.

^aSpring black bear hunting seasons in these areas constitute a pilot program to reduce black bear damage to trees.

BLACK BEAR

Know Your Bears Grizzlies are Protected by State and Federal Law

Shorter Claws



Black Bear

Larger Pointed Ears

No Shoulder Hump

Front Track

Straight Face Profile



Note:

Color and size can't be used for identification.

Smaller Rounded Ears


Shoulder Hump

Dish Face Profile

Longer Claws



Front Track



Grizzly Bear

General Cougar Seasons

New for 2009:

The Department has made some changes to cougar seasons and we want to inform you why the changes were necessary. The first change is applying a zone management approach. The Department is structuring cougar season opportunities on a zone-by-zone approach based on the status of cougar populations in each zone. While the concept is simple, it sometimes means a more complicated season compared to the old "one-size-fits-all" standard. The second statewide change is going to an archery-only season in September, then a muzzleloader season in late September-early October, followed by an any weapon season. Early season deer and elk hunters will recognize these seasons match most concurrent deer and elk seasons, and that was the primary purpose for the change.

With the new structure, we assessed cougar populations in each zone using our female harvest guideline in the Department's Game Management Plan. In the Coastal, Puget Sound, N. Cascades, and Columbia Basin zones we were within acceptable levels of female harvest, so we maintained the liberal season structure with general seasons extending through March. In the S. Cascades, Blue Mtns., Kittitas-Yakima, and Spokane zones we were slightly exceeding female harvest guidelines. In those zones, general season opportunities still over-lap with most deer and elk seasons, but shift to a permit-only from January through March.

The purpose of this structure is to slightly reduce female harvest, while still providing cougar hunting opportunities to as many hunters as possible. Finally, hunts in Chelan, Okanogan, Okanogan-Ferry, Stevens-Pend Oreille, and Klickitat zones have late season cougar hound hunts authorized by Engrossed Substitute House Bill 2438. In these zones the Department is emphasizing hound hunting to evaluate the pros and cons of using dogs to manage cougar. To accomplish that, a portion of general cougar season does not overlap with early deer seasons (e.g., cougar seasons closed Oct. 17-30), so more cougars can be harvested during the pilot hound season.

License Required:

A valid big game license, which includes cougar as a species option.

Bag Limit:

One cougar per license year, excluding public safety cougar removals. It is unlawful to kill or possess spotted cougar kittens (usually <80 lbs.) or adult cougars accompanied by spotted kittens. Since cougars are solitary, observing multiple tracks suggests a female with offspring. However, smaller kittens may not be visible to hunters so please observe and be patient before shooting.

Tag Information:

One cougar transport tag is included with a big game license that has cougar as a species option.

General Season Hunting Methods:

Hunters may use legal modern firearm, archery, or muzzleloader equipment for hunting cougar as identified in the General Seasons table. Cougar may also be hunted with a 22 caliber or larger centerfire rifle. Rimfire 22 caliber is illegal.

General Seasons

Hunt Zones	Hunt Area	Season	Special Restrictions
Coastal Puget Sound North Cascades Columbia Basin	GMUs 136-142, 248, 254-290, 371-381, 418, 426, 437, 448, 450, 460, 466, 485*, 501, 504, 506, 530, 601-621, 636-651, 658-663, 672-684, 699, 407, 410, 454, 624-633, 652, 666	Sept. 1-25	Archery only
		Sept. 26-Oct. 16	Muzzleloader only
		Oct. 17-Mar. 31	Any weapon
South Cascades Blue Mountains Kittitas-Yakima Spokane	GMUs 124-133, 145-154, 162-186, 328-368, 503, 505, 510-520, 524, 550-574, 653, 654, 667	Sept. 1-25	Archery only
		Sept. 26-Oct. 16	Muzzleloader only
		Oct. 17-Dec. 31	Any weapon
Chelan Okanogan Okanogan-Ferry Stevens-Pend Oreille Klickitat	GMUs 101, 105, 108-121, 203, 204, 209-242, 243-247, 249-251, 382, 388, and 578 within Chelan, Ferry, Klickitat, Okanogan, Stevens, or Pend Oreille counties	Sept. 1-25	Archery only
		Sept. 26-Oct. 16	Muzzleloader only
		Oct. 31-Nov. 30	Any weapon

*Only hunters drawn for a special deer permit in GMU 485 may hunt cougar in this unit.

Cougar Zones



Special Permit Cougar Seasons

Permit Seasons

Hunt Choice	Hunt Zones/ Hunt Name	Hunt Area	Permits	Season Dates	2008 Apps.
Hounds are <u>not</u> allowed if selected for hunt choices 9001-9009.					
9001	South Cascades	GMUs 503, 505, 510-520, 524, 550-574, 653, 654, 667	40	Jan. 1-Mar. 31	NEW
9002	Blue Mountains	GMUs 145-154, 162-186	40	Jan. 1-Mar. 31	NEW
9003	Kittitas-Yakima	GMUs 328-368	30	Jan. 1-Mar. 31	NEW
9004	Spokane	GMUs 124-133	30	Jan. 1-Mar. 31	NEW
9005	Chelan	Those portions of GMUs 243, 244, 245, 246, 247, 249, 250, and 251 within Chelan County.	40	Dec. 1-31	NEW
9006	Okanogan	Those portions of GMUs 203, 209, 215, 218, 233, 224, 231, 239, and 242 within Okanogan County.	40	Dec. 1-31	NEW
9007	Okanogan-Ferry	GMUs 101,105, 204	20	Dec. 1-31	NEW
9008	Stevens-Pend Oreille	Those portions of GMUs 108, 111, 113, 117, 121 within Stevens and Pend Oreille counties.	30	Dec. 1-31	NEW
9009	Klickitat	Those portions of GMUs 382, 388, 578 within Klickitat County.	20	Dec. 1-31	NEW
Pilot Cougar Hunt With The Use of Dogs - Hunt Choices 9010-9014					
The following permit levels for the 2009-2010 pilot cougar hunt with the use of dogs have not been adopted by the Fish and Wildlife Commission. WDFW will recommend season dates and permit levels to the Commission at its June 2009 meeting. The 2009-2010 Cougar Hunting Seasons and Rules will be available in July. You must reference this pamphlet for additional information about the pilot cougar hound hunt.					
9010	Okanogan	Those portions of GMUs 203, 209, 215, 218, 233, 224, 231, 239, and 242 within Okanogan County	17*	TBD	447
9011	Chelan	Those portions of GMUs 243, 244, 245, 246, 247, 249, 250, and 251 within Chelan County	6*	TBD	261
9012	Okanogan-Ferry	GMUs 101, 105, 204	16*	TBD	510
9013	Stevens-Pend Oreille	Those portions of GMUs 105, 108, 111, 113, 117, 121 within Stevens and Pend Oreille counties	23*	TBD	459
9014	Klickitat	Those portions of GMUs 382, 388, and 578 within Klickitat County	6*	TBD	304

*2008-2009 Permit levels, final 2009-2010 levels will be set at the June 2009 Commission Meeting.

Who May Apply:

Anyone with a valid Washington big game license, which includes cougar as a species option. See the 2009-2010 Cougar Hunting Seasons and Rules for application instructions.

Application Period:

August 3-31, 2009

License Required:

A valid big game hunting license, which includes cougar as a species option.

Bag Limit:

One cougar per license year, excluding public safety cougar removals. It is unlawful to kill or possess spotted cougar kittens (usually <80 lbs.) or adult cougars accompanied by spotted kittens. Since cougars are solitary, observing multiple tracks suggests a female with offspring. However, smaller kittens may not be visible to hunters so please observe and be patient before shooting.

Tag Information:

One cougar transport tag is included with a big game license that has cougar as a species option.

Permit Season Hunting Methods:

Any legal weapon. Cougar may also be hunted with a 22 caliber or larger centerfire rifle. Rimfire 22 caliber is illegal.

Hunting with Dogs:

The use of hounds to hunt cougar is prohibited statewide except during public safety cougar removals or commission authorized hunts (WACs 232-12-243 and 232-28-285).

For more information on permit seasons and hunting with the use of dogs, please contact the Olympia office or one of our regional offices, or check the WDFW website at wdfw.wa.gov. Also see the Fall Cougar Hunting Seasons and Rules pamphlet, which will be available in July.

Hide Sealing Requirements:

All successful cougar hunters must contact a WDFW office within 72 hours of killing a cougar to schedule a hide sealing appointment. Pelts must be sealed within 5 days of kill.

The skull and hide (both non-frozen) must be presented so that teeth and biological samples can be taken. Placing a stick or wedge in the cougar's mouth after harvesting it, aids in the removal of teeth for biological sampling. Ensure proof of sex is left attached to pelt.

No one may possess an open WDFW cougar seal unless it has been cut by a licensed taxidermist or fur dealer who has received and invoiced the pelt for processing.

COUGAR

Moose & Bighorn Sheep

Moose Permits

(waived for hunters who have harvested a moose in an antlerless only hunt, master hunter hunts, and raffle and auction hunts). See pages 70-71 for application instructions.

Who May Apply:

Anyone with the EXCEPTION of those who have harvested a moose in Washington. An individual may only harvest one moose during their lifetime

Bag Limit:
1 moose

Hunt Choice	Hunt Name	Permit Season	Boundary	Special Restrictions	Permits	2008 Apps.
8000	Kettle Range/East Okanogan	Oct. 1 - Nov. 30	GMUs 101, 105, 204	Any Moose, Any Legal Weapon	3	3230
8001	Selkirk Mtns. A	Oct. 1 - Nov. 30	GMU 113	Any Moose, Any Legal Weapon	22	11,392
8002	Mt. Spokane A	Oct. 1 - Nov. 30	GMU 124 east of Hwy 395	Any Moose, Any Legal Weapon	12	9338
8003	Mt. Spokane B	Oct. 1 - Nov. 30	GMU 124 east of Hwy 395	Antlerless Only, Any Legal Weapon	14	3177
8004	Mt. Spokane ^{MH}	Dec. 1 - Mar. 31	GMUs 124, 127, and 130 within Spokane County	Any Moose, Any Legal Weapon	20	NEW
8005	Mt. Spokane Youth Only ^a	Oct. 1 - Nov. 30	GMU 124 east of Hwy 395	Antlerless Only, Any Legal Weapon	10	1037
8006	49 Degrees North A	Oct. 1 - Nov. 30	GMU 117	Any Moose, Any Legal Weapon	22	13,792
8007	49 Degrees North B ^b	Oct. 1 - Nov. 30	GMU 117	Antlerless Only, Any Legal Weapon	3	497
8008	49 Degrees North C ^c	Oct. 1 - Nov. 30	GMU 117	Antlerless Only, Any Legal Weapon	2	515
8009	49 Degrees North Youth Only ^a	Oct. 1 - Nov. 30	GMU 117	Antlerless Only, Any Legal Weapon	2	916
8010	Three Forks	Oct. 1 - Nov. 30	GMUs 108, 111	Any Moose, Any Legal Weapon	6	4742
8011	Hangman A	Oct. 1 - Nov. 30	GMUs 127, 130	Any Moose, Any Legal Weapon	7	2237
8012	Hangman B	Oct. 1 - Nov. 30	GMUs 127, 130	Antlerless Only, Any Legal Weapon	7	984
8013	Huckleberry Range A	Oct. 1 - Nov. 30	GMUs 121, 124 west of Hwy 395	Any Moose, Any Legal Weapon	6	5411
8014	Huckleberry Range B ^c	Oct. 1 - Nov. 30	GMUs 121, 124 west of Hwy 395	Antlerless Only, Any Legal Weapon	2	NEW

^aApplicants must be eligible to purchase a youth license by November 30 during the license year they are applying. Youth hunters must be accompanied by an adult during the hunt.

^bApplicants must possess a Disabled Hunter Permit.

^cApplicants must be 65 years of age or older by November 30 during the license year they are applying.

^{MH}This is a nuisance hunt administered by a WDFW designated hunt master. Only master hunters may apply. These hunts will not affect accumulated points; and any weapon may be used. Successful applicants will be contacted on an as-needed basis to help with specific sites of nuisance moose activity in designated areas. Not all successful applicants will be contacted in any given year.

Bighorn Sheep Permits

their lifetime (waived for raffle and auction hunts and ewe only hunts). See pages 70-71 for application instructions.

Horn Marking Requirements:

A hunter who kills or possesses a bighorn sheep taken in Washington must present the horns for inspection and marking within 10 days to a WDFW Regional Office. A Department employee will permanently mark an identification number on one horn.

Who May Apply:

Anyone with the EXCEPTION of those who have harvested a bighorn sheep in Washington. An individual may only harvest one bighorn sheep during

Bag Limit:

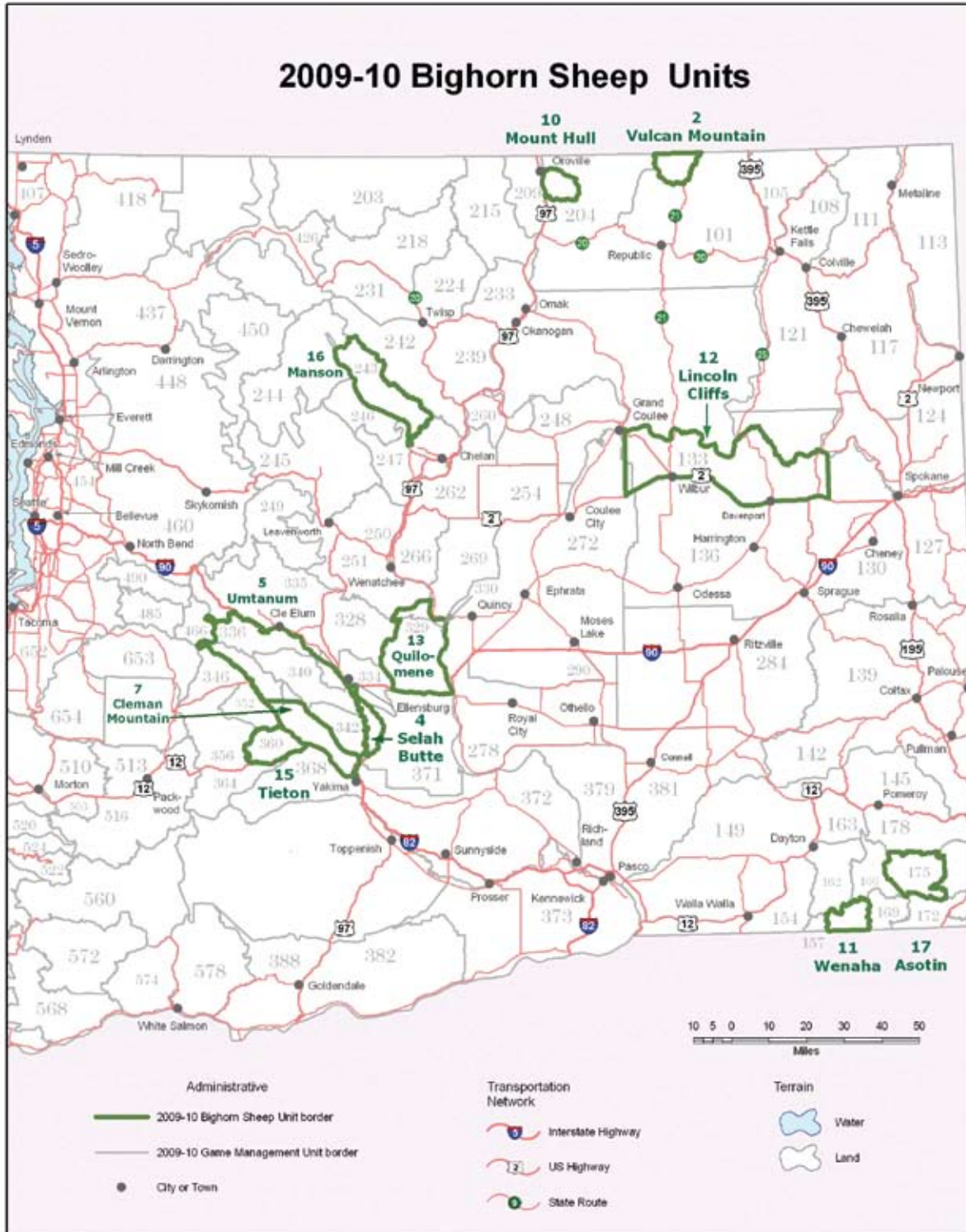
1 bighorn ram, except in designated adult ewe hunts, one bighorn adult ewe.

Hunt Choice	Hunt Name	Permit Season	Boundary	Special Restrictions	Permits	2008 Apps.
5000	Vulcan Mountain A	Sept. 15 - Oct. 10	Sheep Unit 2	Any Legal Weapon	1	1357
5001	Vulcan Mountain B ^a	Oct. 1-10	Sheep Unit 2	Adult ewe only, Any Legal Weapon	2	39
5002	Vulcan Mountain C ^b	Oct. 1-10	Sheep Unit 2	Adult ewe only, Any Legal Weapon	1	NEW
5003	Selah Butte A	Nov. 3-30	Sheep Unit 4	Any Legal Weapon	5	5371
5004	Selah Butte B	Sept. 1-30	Sheep Unit 4	Adult ewe only, Any Legal Weapon	5	NEW
5005	Umtanum	Sept. 15 - Oct. 10	Sheep Unit 5	Any Legal Weapon	5	6142
5006	Cleman Mountain A	Sept. 15 - Oct. 10	Sheep Unit 7	Any Legal Weapon	3	5129
5007	Cleman Mountain B	Nov. 3-30	Sheep Unit 7	Any Legal Weapon	3	4251
5008	Mt. Hull A	Sept. 15 - Oct. 10	Sheep Unit 10	Any Legal Weapon	1	1502
5009	Mt. Hull B	Oct. 1-10	Sheep Unit 10	Adult ewe only, Any Legal Weapon	2	NEW
5010	Wenaha	Sept. 15 - Oct. 10	Sheep Unit 11	Any Legal Weapon	1	1372
5011	Lincoln Cliffs	Sept. 15 - Oct. 10	Sheep Unit 12	Any Legal Weapon	1	1290
5012	Quilomene	Sept. 15 - Oct. 10	Sheep Unit 13	Any Legal Weapon	4	3495
5013	Tieton	Sept. 15 - Oct. 10	Sheep Unit 15	Any Legal Weapon	3	2469
5014	Manson	Nov. 3-30	Sheep Unit 16	Any Legal Weapon	2	2144
5015	Asotin	Sept. 15 - Oct. 10	Sheep Unit 17	Any Legal Weapon	1	1754

^aApplicants must be 65 years of age or older by November 30 during the license year they are applying.

^bApplicants must be eligible to purchase a youth license by November 30 during the license year they are applying. Youth hunters must be accompanied by an adult during the hunt.

Bighorn Sheep Units



MOOSE
BIGHORN SHEEP

Mountain Goat

2009 Mountain Goat Season Changes:

The Department recently completed a mountain goat research project throughout the Cascade Mountain range. We now have a better understanding about the size and location of mountain goat populations, intermixing between sub-populations, and sustainable harvest levels for each. We are now applying that new information to our mountain goat harvest strategies by managing hunted mountain goat populations as a collection of smaller sub-populations, where nanny groups may be fairly distinct, but billies have a greater potential to intermix. Ideally, harvest will be well distributed throughout a population, so no sub-populations are over harvested. As a precautionary step, the Director may open or close specific sub-populations, or reduce permit levels slightly, to protect from over harvest. Also, selected hunters will now receive a map of their hunt area boundary with their permit.

Mountain Goat Permits

Hunt Choice	Hunt Name	Subpopulations Open to Hunting ^a	Permits ^a	2008 Apps.
6000	Mt. Baker West	Chowder Ridge, Black Buttes	2	NEW
6001	Mt. Baker East	Coleman Pinnacle, Lava Divide, Lake Ann	3	NEW
6002	North Lake Chelan	Skookum Pass Mtn., Big Goat Creek	2	NEW
6003	Naches Pass	Fife's East, Fife's Peak, Corral Pass, Basin Lake	1	NEW
6004	Bumping River	Nelson Ridge, Cash Prairie, American Ridge, American Lake, Timber Wolf, Russell Ridge	2	NEW
6005	Blazed Ridge	Blowout Mtn., Blazed Ridge, Blazed North, Milk Creek, Rock Creek	1	NEW
6006	Goat Rocks-Tieton River	Chimney Rocks, Goat Lake, McCall Glacier, Gilbert Peak	5	NEW

Who May Apply:

Anyone with the EXCEPTION of those who harvested a mountain goat in Washington in 1999 or later. Beginning in 1999, an individual may only harvest one mountain goat during their lifetime (waived for raffle and auction hunts). See pages 70-71 for application instructions.

Bag Limit:

One adult goat of either sex with horns 4 inches or longer. WDFW urges hunters to refrain from shooting nannies.

Permit Season:

Any legal weapon September 15-October 31, except archers may begin hunting on September 1.



Get Your Wildlife Background License Plate!!



There are five new license plate designs available from the Department of Licensing (DOL). These license plates are available for cars, trucks, motorcycles, and trailers. Each license plate(s) purchase will cost \$40 in addition to regular vehicle licensing fees, and \$30 in conjunction with your vehicle renewal fee. A total of \$28 from the sale of each plate purchase will be deposited into the State Wildlife Fund and will be spent on the following:

Deer, Elk, and Bear Plates Support:

Habitat improvements, population enhancements, and improved population monitoring for game animals.

Eagle Plates Support:

Working with communities and organizations to develop or improve watchable wildlife opportunities.

Orca Plates Support:

Endangered species population and habitat restoration and recovery.

To find information on ordering your plate(s), contact your local vehicle licensing office. To locate your local licensing office please visit the following website:

<https://fortress.wa.gov/dol/dolprod/vehoffices>

You can change your existing plate to one of the new special designs anytime, however, the DOL highly recommends that you renew your vehicle registration at the same time you purchase your new special license plate. When you renew your vehicle registration, you will be required to pay an additional \$30.00 for the special plate renewal every year with your vehicle renewal.



Small Game Seasons

A small game license is required for hunting all small game, except forest grouse and coyotes, which can be hunted if the hunter has a big game or small game license.

Small Game Species	Bag Limit	Season Dates	Notes and Exceptions
Bobcat	None	Statewide: Sept. 1, 2009 - Mar. 15, 2010	Sealing of pelt required. Bobcat may not be hunted with dogs. Pelt Sealing Requirements: Successful hunters must contact a WDFW office within 20 days of the close of the hunting or trapping season to schedule a hide sealing appointment. The skull and hide (both non-frozen) must be presented so that teeth and biological samples can be taken. Leave proof of sex attached to the pelt. No one may possess an open WDFW bobcat seal unless it has been cut by a licensed taxidermist or fur dealer who has received and invoiced the pelt for processing.
Coyote	None	Statewide, open year round	Coyote may not be hunted with dogs.
Fox	None	Statewide: Sept. 1, 2009 - Mar. 15, 2010	CLOSED within the exterior boundaries of the Mt. Baker-Snoqualmie, Okanogan, Wenatchee, and Gifford Pinchot National Forests and GMUs 407 and 410.
Raccoon	None	Statewide: Sept. 1, 2009 - Mar. 15, 2010	CLOSED on Long Island within Willapa National Wildlife Refuge.
Cottontail Rabbit and Snowshoe Hare	5/day, see notes	Statewide: Sept. 1, 2009 - Mar. 15, 2010	Possession limit: 15 straight or mixed bag
Forest Grouse	4/day, see notes	Statewide: Sept. 1 - Dec. 31	Possession limit: 12 straight or mixed bag
Crow	None	Statewide: Oct. 1, 2009 - Jan. 31, 2010	Crows in the act of depredation may be taken at any time.
Lynx, Pygmy Rabbit, Jackrabbit, Ptarmigan, Sage Grouse, and Sharp-tailed Grouse	Closed statewide, year round		
Beaver, Badger, Weasels, Marten, Mink, Muskrat, and River Otter	Cannot be hunted; see trapping regulations		

Night Hunting and Hound Hunting During Deer and Elk Hunting Seasons

Bobcat, raccoon, and coyote may be hunted at night during established bobcat and raccoon seasons, **EXCEPT** that it is unlawful to hunt any wildlife at night or wild animals with dogs (hounds) during the months of September, October, or November in any area open to a centerfire rifle deer or elk season. The use of hounds to hunt black bear, cougar, bobcat, or **coyote** is prohibited year round except during commission authorized hunts.

Migratory Waterfowl and Upland Game Seasons

The Migratory Waterfowl and Upland Game Seasons Pamphlet will be published following the August meeting of the Washington Fish and Wildlife Commission. Information on upcoming upland game seasons and September seasons for migratory game birds is available online at wdfw.wa.gov/wlm/game/seasons. To inquire about regulation information, contact: Washington Department of Fish and Wildlife (360) 902-2515 or via email at wildthing@dfw.wa.gov.

To advertise in the Migratory Waterfowl and Upland Game Seasons pamphlet or for printing information contact:
Seattle Times Publications (253) 813-9900.

Wild Turkey Fall Seasons

General Wild Turkey Hunting Information:

- Hunters who harvested two birds in eastern Washington during the spring CAN participate in fall turkey seasons.
- Hunting hours for turkeys: One-half hour before sunrise to sunset.
- It is illegal to hunt turkeys with anything other than a shotgun (modern or muzzleloader), bow and arrow, or falconry.
- Turkey hunters are required to report their hunting activity for each tag purchased (see page 13).
- It is unlawful to use dogs, electronic calls, or electronic decoys to hunt turkey.
- Baiting game birds is illegal.
- Beginning with the 2009 Fall turkey seasons hunters must use #4 shot or smaller to hunt turkey.

General Seasons

Who May Participate:

Anyone with a small game license and a valid turkey transport tag.

Hunt Area	Season Dates	Legal Bird	Bag Limit
Early Fall General Seasons			
105-124	Sept. 26-Oct. 9	Beardless Only	2 beardless turkeys (in addition to other fall turkey harvest)
101, 127-133	Sept. 26-Oct. 9	Either Sex	1 turkey during the early fall general and permit seasons combined
Late Fall General Season			
105-124	Nov. 20-Dec. 15	Either Sex	1 turkey

Special Permit Only Seasons

Application Deadline:

May 20, 2009

Who May Apply:

Anyone with a small game hunting license. See pages 70-71 for application instructions.

Required to Hunt:

A small game hunting license, a valid turkey tag, and a valid special permit.

Legal Bird:

Either sex

Hunt Choice	Hunt Name	Hunt Area	Season Dates	Bag Limit	Permits	2008 Apps.
3001	Blue Mountains East	GMUs 145, 172-186	Sept. 26-Oct. 9	1 turkey during the early fall general and permit seasons combined.	300	332
3002	Blue Mountains West	GMUs 149-163			400	466
3003	Klickitat	GMUs 382, 388, 568-578			150	485
3004	Methow	GMUs 218-231, 242	Nov. 15-Dec. 15		50	NEW

OTHER
SEASONS



2009 RAFFLE HUNTS

Why purchase raffle tickets?

- ★ The chance to hunt elk or deer from September 1 - December 31.
- ★ The chance to hunt bighorn sheep, moose, or mountain goats.



How do I purchase?

- ★ Online: fishhunt.dfw.wa.gov or 1-866-246-9453 or WDFW license dealers

Don't miss your chance, *buy a raffle ticket now!*



DEADLINE TO BUY RAFFLE TICKETS: July 31, 2009 — See page 69 for more information.

Multi-Season Permits

Hunt Big Game from September through December

Applications on Sale:

December 1, 2009 - March 31, 2010

Three Ways to Purchase Applications:

Over 600 License Dealerships - fishhunt.dfw.wa.gov - (866) 246-9453

- ★ If selected for a multi-season permit, you may hunt in any open unit during all general seasons starting with archery and continuing on for muzzleloader and modern firearm. You must comply with all rules and weapon restrictions for the season in effect.
- ★ 2,000 deer and 600 elk permits will be available.
- ★ Elk multi-season permit holders may hunt eastern and western Washington.
- ★ Bag limit is any legal buck or bull consistent with the game management unit or area restrictions.
- ★ To apply you must purchase an application. Applications are automatically submitted once purchased.
- ★ Applicants will receive drawing results in April.
- ★ If selected, multi-season tags are \$165.00 for residents and \$1,650.00 for non-residents, in addition to the cost of your original deer or elk license.
- ★ If selected, permits will be available on a first come, first served basis until the quota is reached. Once the quota is reached, permit sales will end.
- ★ If selected, you may apply for any weapon type special hunting permits.



Washington
Department of
**FISH and
WILDLIFE**

Hunting Hours

Always know your target. The "golden hour" may be an effective time for finding game, but as light diminishes, so does your ability to identify your target. In these situations, make sure you know your target and what is beyond.

2009-2010 Official Hunting Hours for Game Animals and Forest Grouse*

Western Washington

Eastern Washington

Dates (Inclusive)		A.M.	to	P.M.	A.M.	to	P.M.
Daylight Savings Time							
Tuesday	September 1	-	Sunday	September 6	6:00	-	8:15
Monday	September 7	-	Sunday	September 13	6:10	-	8:05
Monday	September 14	-	Sunday	September 20	6:20	-	7:50
Monday	September 21	-	Sunday	September 27	6:30	-	7:35
Monday	September 28	-	Sunday	October 4	6:40	-	7:20
Monday	October 5	-	Sunday	October 11	6:45	-	7:05
Monday	October 12	-	Sunday	October 18	6:55	-	6:50
Monday	October 19	-	Sunday	October 25	7:05	-	6:40
Monday	October 26	-	Saturday	October 31	7:20	-	6:25

Pacific Standard Time							
Sunday	November 1	-	Sunday	November 8	6:20	-	5:25
Monday	November 2	-	Sunday	November 8	6:30	-	5:15
Monday	November 9	-	Sunday	November 15	6:40	-	5:05
Monday	November 16	-	Sunday	November 22	6:50	-	5:00
Monday	November 23	-	Sunday	November 29	7:00	-	4:55
Monday	November 30	-	Sunday	December 6	7:10	-	4:50
Monday	December 7	-	Sunday	December 13	7:15	-	4:50
Monday	December 14	-	Sunday	December 20	7:20	-	4:50
Monday	December 21	-	Sunday	December 27	7:25	-	4:50
Monday	December 28	-	Sunday	January 3	7:30	-	5:00
Monday	January 4	-	Sunday	January 10	7:25	-	5:05
Monday	January 11	-	Sunday	January 17	7:25	-	5:15
Monday	January 18	-	Sunday	January 24	7:20	-	5:25
Monday	January 25	-	Saturday	January 31	7:10	-	5:30

*These are lawful hunting hours (one-half hour before sunrise to one-half hour after sunset) for game animals and forest grouse (ruffed, blue, spruce) during established seasons. **Exceptions:** (a) Bobcat and raccoon are exempt from hunting hour restrictions during established bobcat and raccoon seasons except when that area is open to modern firearm hunting of deer or elk, hunting hours shall be one-half hour before sunrise to one-half hour after sunset. (b) Hunting hours for falconry seasons (except migratory game bird seasons) are exempt from these hunting hours, except on designated pheasant release sites.

<p>ENFORCEMENT EMERGENCY/INCIDENT HOTLINE</p> <p>Call Toll-Free 1-800-477-6224</p> <p>Not for general information.</p> <p>The Washington Department of Fish and Wildlife Enforcement Program has a procedure for reporting fish/wildlife violations or reporting emergency situations, such as dangerous wildlife incidents. This encourages any citizen who witnesses a fish and wildlife offense, who has knowledge of a fish or wildlife offense, or has an encounter with dangerous wildlife, to report the violation/incident. Individuals who witness and would like to report a violation, can call toll-free 1-800-477-6224. Reports are confidential and are forwarded to a</p>	<p>Fish and Wildlife Officer for investigation. Remember, this is not an informational hotline! This number is for emergencies only. Timeliness when reporting a violation is crucial.</p> <p>Hunters, who provide violator information leading to an arrest and conviction, could be eligible for a cash reward or Hunter Bonus Points. Bonus Points give you a better chance for the special permit season drawings.</p> <p>Violation Information:</p> <ul style="list-style-type: none"> - Date/Time of Violation - GMU/Marine Area Code - County - Nearest Town - Specific Location - Type of Violation/Species Involved <p>Suspect(s) Information:</p> <ul style="list-style-type: none"> - First and Last Name - Address, City/State/Zip 	<ul style="list-style-type: none"> - Age - Hair - Height/Weight - Race/Sex <p>Vehicle Information:</p> <ul style="list-style-type: none"> - Make/model/color - License number/State - Distinguishing characteristics <p>Other Information: Please provide any other helpful information.</p> <p>If you are reporting a violation that has already occurred, call:</p> <p>WDFW Regional Offices 8:00 a.m.-4:00 p.m., Monday-Friday (Closed on state holidays) Phone numbers are listed on page 11.</p> <p>Report hunting accidents to a WDFW regional office (see page 11) or the local State Patrol.</p>	<p>State Patrol Phone Numbers</p> <p>Aberdeen/Hoquiam..... (360) 533-5707</p> <p>Bellevue..... (425) 649-4370</p> <p>Bellingham..... (360) 676-2076</p> <p>Bremerton..... (360) 478-4646</p> <p>Burlington..... (360) 757-1175</p> <p>Centralia/Chehalis..... (360) 748-6633</p> <p>Ephrata..... (509) 754-3571</p> <p>Gig Harbor..... (253) 858-8800</p> <p>Long Beach Peninsula..... (360) 533-5707</p> <p>Longview/Kelso..... (360) 577-2050</p> <p>Marysville..... (360) 658-1345</p> <p>Olympia..... (360) 596-1999</p> <p>Port Angeles..... (360) 452-3394</p> <p>Shelton..... (360) 426-6674</p> <p>Spokane..... (509) 456-4101</p> <p>Tacoma..... (253) 536-6210</p> <p>Vancouver..... (360) 260-6333</p> <p>Wenatchee..... (509) 663-9721</p> <p>Yakima..... (509) 575-2320</p>
--	--	---	---

Violations and Penalties

License and Tag Violations

You may NOT:

- Buy, possess or attempt to obtain any license, tag, or permit by using false information; or if your license, tag, etc... has been revoked or the privilege has been suspended.
- Purchase or possess more than one of each license or tag, permit, or stamp during the same year, unless it is a legally obtained duplicate or authorized by the Fish and Wildlife Commission.
- Transfer, loan to or borrow from another person any license, tag, permit, or stamp.
- Purchase or possess a resident license from another state, if hunting as a resident in Washington State.

There is no excuse for careless firearms handling. There is no way to call back a bullet!

Common Violations

To avoid the most common violations:

- Have valid and appropriate licenses, tags, and permits on your person when you hunt.
- Don't have a loaded shotgun or rifle in or on a motor driven vehicle.
- Immediately and completely remove the tag notches that indicate the month and day the animal was killed.
- Immediately attach your appropriate tag to the animal you've killed.

Firearm Laws

Aliens and felons may not possess firearms (RCWs 9.41.040 and 9.41.170).

Loaded Firearms in a Vehicle

It is illegal to carry, convey, transport, possess, or control a loaded shotgun or rifle in or on any motor vehicle. A rifle or shotgun containing shells or cartridges in either the chamber or magazine, or a muzzleloading firearm that is loaded and capped or primed is considered loaded.

License Suspensions and Property Forfeiture

Washington State's Fish and Wildlife Enforcement Code (Revised Code of Washington Chapter 77.15) requires the mandatory suspension of a person's hunting privileges if a person is convicted of one of the following violations:

- Assaulting a Fish and Wildlife Enforcement Officer or an employee or agent of the Department performing official duties.
- Unlawful hunting of big game.
- First degree waste of fish and wildlife.
- Harvesting endangered fish or wildlife.
- Hunting big game with an artificial light or spotlight.
- Violating the prohibition on hunting bear with bait or the limitations on using dogs to hunt bear, cougar, bobcat, or lynx.
- Unlawfully purchasing or using a license.
- Committing a crime that involves a willful or wanton disregard for conservation of wildlife.
- Shooting another person or domestic livestock while hunting.

In addition, repeat offenders will receive a mandatory two-year suspension of all fishing and hunting privileges. A repeat offender is any person with two strikes within ten years for big game hunting violations and three strikes within ten years for all other recreational hunting and fishing violations. The law treats an uncontested notice of infraction, a bail forfeiture (payment of the fine on a citation), or a guilty plea as a conviction that will be counted.

You will permanently lose your fishing and hunting privileges if you hunt or fish on a suspended license or demonstrate a willful or wanton disregard for the conservation of fish or wildlife.

The privilege to hunt or fish in Washington will also be revoked if notice of a suspension is received from another state whose suspensions Washington has agreed to honor. Similarly, Washington will report the issuance of a suspension in this state to other states.

Property that is used to violate any fishing and hunting regulations, or that is held with the intention of committing a violation, may be seized for evidence and may ultimately be forfeited to the state.

Criminal Wildlife Penalty Assessment

In addition to criminal penalties, courts assess a criminal wildlife penalty for conviction of illegally killing or possessing: deer, elk, bear, or cougar - \$2,000; moose, antelope, bighorn sheep, mountain goat, or any endangered species - \$4,000; trophy deer (four points or better), or elk (five points or better) - \$6,000; and mountain caribou, grizzly bear, or trophy mountain sheep (3/4 curl or better) - \$12,000.

Unlawful Possession of Firearms

Washington State Law, RCW 9.41.040, states:

"A person, whether an adult or juvenile, is guilty of the crime of unlawful possession of a firearm in the first degree, if the person owns, has in his or her possession, or has in his or her control any firearm after having previously been convicted in this state or elsewhere of any serious offense as defined in this chapter." Have you previously been convicted in this state or elsewhere of a crime which may affect your privilege to carry a firearm? If you have been convicted of one of the offenses as defined in Chapter 9.41 RCW and are found in possession of a firearm while hunting you may be subject to arrest. If you are in doubt, seek appropriate legal counsel. Possession rights may in some cases be restored per Chapter 9.41 RCW.

Aiding and Assisting

It is unlawful to aid or assist anyone in the commission of a game law violation.

1. **Do Not Trespass** - The state of Washington has strict laws prohibiting trespass on private land and owners are not required to post their land.
2. **Littering** - You may NOT place or leave litter on any land, either public or private, which is not your own.
3. **Traps** - It is illegal to take a wild animal from another person's trap without permission or to damage, remove, or destroy a trap. Exception: A trap may be removed by the property owner.
4. **Driving Vehicles on WDFW Lands** - You may NOT operate a motor-driven vehicle on lands owned, controlled, or managed by the WDFW, except as authorized. Off-road travel on Department lands is usually prohibited.

Equipment and Hunting Methods

Modern Firearm Regulations

Rifles:

Big game, except cougar, must be hunted with a minimum of 24 caliber (6mm) centerfire rifle. Cougar may be hunted with 22 caliber centerfire rifle. Rimfire rifles are not legal for big game.

Handguns:

Big game, except cougar, may be hunted with handguns with a minimum barrel length of 4 inches per manufacturers specification, and fire a minimum 24 caliber centerfire cartridge. Cougar may be hunted with 22 caliber centerfire handgun. Rimfire handguns are not legal for big game.

Shotguns:

Deer, bear, and cougar may be hunted with 20 gauge to 10 gauge shotguns shooting slugs or #1 or larger buckshot. Other big game may be hunted with a 10 or 12 gauge shotgun using slugs.

Crossbows:

Crossbows may be used to hunt wildlife in firearm restriction areas. See page 67.

Muzzleloader Regulations

1. Definitions.

- a. Muzzleloader: A firearm which is loaded from the muzzle and uses black powder or a black powder substitute as recommended by the manufacturer for use in all muzzleloading firearms.
 - b. A muzzleloading firearm shall be considered loaded if a powder charge and a projectile, either shot or single projectile are in the barrel and the barrel or breech is capped or primed.
2. It is unlawful to hunt wildlife using a muzzleloading firearm which does not meet the following specifications.
 - a. A muzzleloading shotgun or rifle must have a single or double barrel, rifled or smooth-bored.
 - b. A muzzleloading shotgun or rifle used for deer must be .40 caliber or larger. Buckshot size #1 or larger may be used in a smoothbore of .60 caliber or larger for deer.
 - c. A muzzleloading shotgun, rifle, or handgun used for all other big game must be .45 caliber or larger.
 - d. Persons lawfully hunting small game with a double barrel, muzzleloading shotgun may keep both barrels loaded.
 - e. A muzzleloading handgun must have a single or double barrel of at least eight inches, must be rifled and be capable of being loaded with forty-five grains or more of black powder or black powder substitute per the manufacturer's recommendations.
 3. In addition to the above requirements, it is unlawful to participate (hunt) in a muzzleloading hunting season using a firearm which does not meet the following specifications for a muzzleloader. **As in the past sabots are allowed. New this year any type of projectile is allowed.**

A modern handgun may be carried for personal protection if that person possesses a concealed pistol license as defined in RCW 9.41.070. Modern handguns cannot be used to hunt big game or dispatch wounded big game during a big game hunting season for muzzleloading firearms.

 - a. Ignition is to be wheel lock, matchlock, flintlock, or percussion using original style percussion caps that fit on the nipple and are exposed to the weather. "Exposed to the weather" means the percussion cap or the frizzen must be visible and not capable of being enclosed by an integral part of the weapon proper. Primers designed to be used in modern cartridges are not legal.
 - b. Sights must be open, peep or of other open sight design. Fiber optic sights are legal. Telescopic sights or sights containing glass are prohibited.
 - c. It is unlawful to have any electrical device or equipment attached to a muzzleloading firearm while hunting.
 - d. Those persons lawfully hunting big game with a double barrel muzzleloader may only keep one barrel loaded.
 4. Hunters with disabilities who meet the definition of being visually impaired in WAC 232-12-828 may receive a special use permit that would allow the use of scopes or other visual aids. A disabled hunter permit holder in possession of a special use permit that allows the use of a scope or visual aid may hunt game birds or game animals during muzzleloader seasons. Contact the Department's ADA coordinator for further information.
 5. Muzzleloading firearms used during a modern firearm season are not required to meet ignition, sight, or double barrel restrictions.

Archery Regulations

1. Rules pertaining to all archery:
 - a. It is unlawful for any person to carry or have in his possession any firearm while in

the field archery hunting, during an archery season specified for that area, **except for modern handguns carried for personal protection if that person possesses a concealed pistol license as defined by RCW 9.41.070. Modern handguns cannot be used to hunt big game or dispatch wounded big game during an archery, big game hunting season.**

- b. It is unlawful to have any electrical equipment or electric device(s) attached to the bow or arrow while hunting.
- c. It is unlawful to shoot a bow and arrow from a vehicle or from, across or along the maintained portion of a public highway, except persons with a disabled hunter permit may shoot from a vehicle if the hunter is in compliance with WAC 232-12-828.
- d. It is unlawful to use any device secured to or supported by the bow for the purpose of maintaining the bow at full draw or in a firing position, except persons with an archery special use permit may hunt game birds or game animals using a device that stabilizes and holds a long bow, recurve bow, or compound bow at a full draw, and may use a mechanical or electrical release.
- e. **It is unlawful to hunt wildlife with a crossbow, except in firearm restriction areas. However, disabled hunter permittees in possession of a crossbow special use permit may hunt with a crossbow in any season that allows archery equipment.**
- f. It is unlawful to hunt big game animals with any arrow or bolt that does not have a sharp broadhead, and the broadhead blade or blades are less than seven-eighths inch wide.
- g. It is unlawful to hunt big game animals with a broadhead blade unless the broadhead is unbarbed and completely closed at the back end of the blade or blades by a smooth, unbroken surface starting at maximum blade width forming a smooth line toward the feather end of the shaft and such line does not angle toward the point.
- h. It is unlawful to hunt wildlife with any bow or crossbow equipped with a scope. Except hunters with disabilities who meet the definition of being visually impaired in WAC 232-12-828 may receive a special use permit that would allow the use of scopes or other visual aids. A disabled hunter permit holder in possession of a special use permit that allows the use of a scope

Equipment and Hunting Methods

- or visual aid may hunt game birds or game animals during archery seasons.
2. Rules pertaining to long bow, recurve bow and compound bow archery:
 - a. It is unlawful for any person to hunt big game animals with a bow that possesses less than 40 pounds of pull measured at twenty-eight inches or less draw length.
 - b. It is unlawful to hunt big game animals with any arrow measuring less than 20 inches in length or weighing less than 6 grains per pound of draw weight with a minimum arrow weight of 300 grains.
 3. Rules pertaining to crossbows:
 - a. It is unlawful to hunt big game animals with a crossbow with a draw weight less than 125 pounds, a limb width less than 24 inches, a draw length less than 14 inches, and a working trigger safety.
 - b. It is unlawful to hunt big game animals with any arrow or bolt measuring less than 16 inches in length and weighing less than 350 grains.
 - c. It is unlawful to hunt game animals or game birds with a crossbow that weighs more than 15 pounds.
 4. Archery special use permits:
 - a. An archery special use permit is available to a person who possesses a valid disabled hunter permit. An archery special use permit application must be signed by a physician stating that the person's disability is permanent and the person has a loss of use of one or both upper extremities, has a significant limitation in the use of an upper extremity, or has a permanent physical limitation, which loss or limitation substantially impairs the ability to safely hold, grasp or shoot a long bow, recurve bow or compound bow. The loss or limitation may be the result of, but not limited to, amputation, paralysis, diagnosed disease, or birth defect. The approved archery special use permit must be in the physical possession of the person while using adaptive archery equipment as described in subsection 1.d. to hunt game birds or game animals.
 - b. A crossbow special use permit is available to a person who meets the requirements for an archery special use permit and is unable to use adaptive archery equipment. Adaptive equipment includes, but is not limited to: Cocking devices that hold the bow at full draw; trigger mechanisms that

may be released by mouth, or chin, or hand supporting the bow; and devices that assist in supporting the bow. Information describing types of adaptive equipment will be provided to physicians for their assessment of the applicant's ability to utilize adaptive archery equipment. Muscle weakness, impaired range of motion, or unilateral hand weakness disability, of both hands or both arms or both sides of the upper extremity, may result in an inability to use adaptive archery equipment. Standard tests approved by the American Medical Association may be conducted to assess a person's abilities.

Dispatching Wounded Game

A hunter can only use a hunting method that meets the equipment requirements of his/her tag to dispatch wounded game.

Loaded Firearms in a Vehicle

It is illegal to carry, convey, transport, possess, or control a loaded shotgun or rifle in or on any motor vehicle (except under WAC 232-12-828). A rifle or shotgun containing shells or cartridges in either the chamber or magazine, or a muzzleloading firearm that is loaded and capped or primed is considered loaded.

Persons with Disabilities



WDFW issues a Disabled Hunter Permit to persons with permanent disabilities under certain conditions. For complete information, read WAC 232-12-828.

Hunters with disabilities must follow all hunting regulations and restrictions while using this permit. Not every person with a disability will qualify for the WDFW disabled hunter permit.

It is unlawful for a hunter with disabilities to possess a loaded firearm in their vehicle unless the vehicle is stopped, the motor is turned off and the vehicle is removed from the maintained portion of a roadway. If the road is not paved, and it is impossible to completely remove the vehicle from the road, then the hunter may shoot from the vehicle if it is as far of the road as possible

A person with a disability means a person with a **PERMANENT** disability who is:

- Not ambulatory over natural terrain without a prosthesis or assistive device such as, but not limited to wheelchair, crutches, cane.
- Unable to hold or shoot a firearm or other legal hunting device.
- Totally blind or visually impaired. Visually impaired means central visual acuity that does not exceed 20/200 in the better eye with

corrective lenses, or the widest diameter of the visual field is no greater than 20 degrees.

This definition includes, but is not limited to persons with upper or lower extremity impairments who have lost the use of one or both upper or lower extremities, or who have a significant limitation in the use of upper or lower extremities, or who have a diagnosed disease or disorder which substantially impairs or interferes with mobility or the use of upper extremities.

Road Access Entry Program

Many new opportunities are being developed and existing areas may be changing for hunters with disabilities using a motor vehicle to enter "walk-in" only (closed roads) areas.

These opportunities are in cooperation with the Washington Department of Natural Resources (DNR), U.S. Forest Service, Washington Department of Fish and Wildlife, and private timber companies. Hunters with disabilities who have the official WDFW Disabled Hunter Orange Placard displayed, and under certain conditions identified by special entry permits, MAY be allowed to drive on some roads, otherwise closed to all other unauthorized vehicles. Proper signage and vehicle identification is required.

Able-bodied walk-in hunters must respect hunters with disabilities rights in these areas, and remember that harassment of properly identified persons with disabilities is not allowed.

Access roads are identified through signage at the gated entry points.

Information about road entry opportunities are posted online at wdfw.wa.gov. Information regarding the drawing for special entry areas is posted on the web page. Information packets are available at WDFW regional offices after areas have been secured, or after June 30.

For information about opportunities on DNR lands only, call 360-902-1375.

For other information about any other areas call WDFW at 360-902-2349.

Other opportunities are available through the special deer and elk permit drawings in this pamphlet. Accessible duck and goose blinds are located around the state on private, state, and federal lands (also located on the website or call 360-902-2349). For more information contact any WDFW office.

To request an application for a Disabled Hunter Permit contact the WDFW License Division at 360-902-2464 or 360-902-2349.

Prohibited Hunting Methods

1. Hunting with artificial lights:

Hunting big game with the aid of an artificial light or spotlight is prohibited.

2. Shooting at wild animals or wild birds while they are on any utility line, pole, its crossarm or insulator is prohibited.

3. Using aircraft:

It is illegal to:

- Use an aircraft to spot, locate, or report the location of wildlife for the purpose of hunting.
- Hunt big game on the same day you were airborne for any purpose, except for a regularly scheduled commercial flight.

4. Hunting wildlife from a motor vehicle is prohibited, exceptions: see Persons with Disabilities on page 63.

5. Aircraft, boats, or motor driven vehicles:

Using aircraft, boats, or motor driven vehicles to pursue, concentrate, or harass wildlife is prohibited. This includes ATVs. Hunting from boats with motors is permitted if the motor is off and it is not contributing to the boat's propulsion.

6. Discharging a firearm from, across, or along the maintained portion of any public highway, regardless of surface, is prohibited, except for hunters with disabilities in compliance with WAC 232-12-828.

7. Party hunting:

Party hunting is defined as shooting at or killing big game or turkeys for another, killing big game or turkeys with the intention of having another person tag the animal; or tagging a big game animal or turkey that another person has killed.

Party hunting is illegal for big game and turkey, except for hunters with disabilities who have a designated hunting companion as defined in WAC 232-12-828.

8. Failure to tag properly:

It is illegal to use another hunter's tag for an animal you have killed. It is illegal for another hunter to use your tag on an animal they have killed (except under WAC 232-12-828).

9. Using dogs:

- Hunting wild animals with dogs during any deer or elk modern firearm season is prohibited.
- Allowing a dog, owned or controlled by you, to pursue or injure deer or elk or to accompany you while you are hunting deer or elk is prohibited.
- Hunting or pursuing any big game animal, bobcat, or **coyote** with dogs is prohibited, except cougar hunting as permitted by the Fish and Wildlife Commission.

10. Hunting during modern firearm deer or elk seasons:

You may not hunt wildlife during any modern firearm deer or elk season, with any firearm 24 caliber or larger or containing slugs or buckshot for big game, unless you have a valid license, permit and tag for one of the following: deer, elk, black bear, cougar, mountain goat, bighorn sheep, or moose.

During any modern firearm deer or elk season, it is illegal to hunt any wildlife after legal hunting hours. See exceptions to legal big game hunting hours on page 60.

11. Prohibited firearms/hunting methods

It is illegal to:

- Hunt game birds with a shotgun capable of holding more than three shells.
- Hunt game birds with a rifle or pistol, except forest grouse.
- Hunt game birds or game animals with anything other than a firearm, a bow and arrow, or by falconry. Bullfrogs may only be taken by angling, hand dip netting, giggering, and bow and arrow.
- Hunt game animals or game birds with a shotgun larger than 10 gauge.
- Hunt wildlife with a crossbow, except in firearm restriction areas. However, disabled hunter permittees in possession of a crossbow special use permit may hunt with a crossbow in any season that allows archery equipment.
- Hunt wildlife with a fully automatic firearm.

12. Using night vision and laser sights:

It is illegal to hunt deer or elk with the aid of infrared night vision equipment or with laser

sights (not to include range finders) capable of projecting a beam onto the target, while in possession or control of a firearm, bow and arrow, or crossbow.

13. Using decoys and calls:

It is illegal to hunt waterfowl, turkey, or deer with the use or aid of electronic calls and battery powered or other electronic devices as decoys.

14. Radio-telemetry equipment:

It is illegal to use radio-telemetry equipment to locate and hunt wildlife with transmitters attached to them.

*Washington
Outdoor Women*



For information about outdoor skills training workshops for women, visit our website at:
www.washingtonoutdoorwomen.org
or call
(425) 455-1986

Tagging and Transporting Game

1. Tag Your Big Game Immediately:

Immediately after any big game animal has been killed, the appropriate tag of the person who has taken the animal must be:

- 1. Validated:** Cut out and completely remove the month and day of kill. Month and day must be completely removed. A slit is not acceptable.

- 2. Securely attached** to the carcass in a visible manner.

2. Transporting Wildlife:

You must transport any big game animal with the proper tag attached. The properly validated tag must remain with the meat until it is eaten (including cold storage).

If quartered, the tag should remain with the carcass or largest portion of the carcass. If you need to take the head to a taxidermist and the meat to be processed, you can complete a taxidermy ledger or invoice, providing information outlined under "Possession and Use of Wildlife" for the taxidermist, and keep the tag with the meat at the processor.

The tag should remain attached to the hide of a bear or cougar until it is tanned.

3. Evidence of Animal's Sex:

It is illegal to possess or transport big game animals unless evidence of the animal's sex is left naturally attached to the carcass until the carcass is processed or stored for consumption. Evidence of sex means:

Male - head with antlers or horns attached or penis or testes naturally attached to at least one quarter of the carcass or to the largest portion of meat.

Female - the head or udder must be naturally attached to at least one quarter of the carcass or to the largest portion of meat.

Big game taken in antler or horn restriction areas: The head or skull plate, with both horns or both antlers naturally attached, must accompany the carcass while in transit or in possession.

The feathered heads of game birds must be attached to the carcass when they are in your possession in the field or are being transported.

Possession and Use of Wildlife:

1. Transporting Game or Portions of Meat Taken by Somebody Else:

If you transport or possess wildlife (or parts) killed by someone else, you must possess a written statement showing the name, address, license, permit or tag number; the number and kind of animal provided, the date killed, county,

and area it was taken in, and the hunter's signature.

2. Waste of Wildlife:

You may **NOT** allow game animals or game birds you have taken to recklessly be wasted.

3. Purchasing or Selling Wildlife or Their Parts:

Non-edible portions of wild animals and game birds may be sold or traded (antlers, hides, teeth), except for bighorn sheep; mountain goat; velvet antlers of deer or elk; or the gall bladder, claws, and teeth of bear, except those claws or teeth permanently attached to a full bear skin or mounted bear or the raw fur of a wild animal or the wild animal itself, if the wild animal, has been trapped in this state with a body gripping trap.

4. Wildlife Found Dead:

You may remove and dispose of wildlife found dead on your property or an adjoining public roadway, but you must first notify WDFW. Dead wildlife can only be removed for disposal, not for personal use or consumption. (WAC 246.203.121)

5. Possession of Antlers:

It is legal to possess naturally shed antlers of deer, elk, and moose.

6. Stolen Wildlife:

Lawfully-tagged wildlife is personal property. Theft of wildlife should be reported to WDFW Enforcement or local law enforcement.

9. Depredating Wildlife:

Rock doves (pigeons), Eurasian collared doves, starlings, and house sparrows may be taken at any time. Crows may be taken during the crow season or in the act of depredation. Crow season: Statewide, no limit, October 1 - January 31. Magpies may be taken only in the act of depredation (damaging crops or other property).

7. Endangered Species:

It is illegal to hunt, possess, or control protected wildlife or endangered species. Endangered

Be sure of identification if you are hunting coyotes.

Wolves are back in Washington. They are protected under both federal and state law and may not be shot or killed.

How to recognize a gray wolf

GRAY WOLF

Color: light gray to black

Dimensions: 2.5 feet tall, 5-6 feet long

Broad snout

Round ears



80-120 pounds

Paw size: 4" x 5"




COYOTE

Color: light gray/brown

Dimensions: 1.5 feet tall, 4 feet long

Tall pointed ears



Narrow snout

20-50 pounds

Paw size: 2" x 2.5"



Wolves are protected by federal law under the Endangered Species Act.

Source: U.S. Fish and Wildlife Service

The Salt Lake Tribune

species are: pygmy rabbit; fisher; gray wolf; grizzly bear; sea otter; sei, fin, blue, humpback, black right, and sperm whales; Columbian white-tailed deer; woodland caribou; American white and brown pelicans; sandhill crane; snowy plover; upland sandpiper; spotted owl; western pond and leatherback sea turtles; mardon skipper and Oregon silverspot butterflies; and Oregon spotted and northern leopard frogs.

8. Protected Wildlife:

It is illegal to hunt, kill, possess, or control protected wildlife. Protected wildlife are: Cascade golden-mantled ground, golden mantled ground, Washington ground, red, Douglas, northern flying and western gray squirrels; steller and California sea lions; seals; dolphins; porpoises; whales, green sea, loggerhead sea and painted turtles; Larch Mountain salamanders; pygmy whitefish, margined sculpins; Olympic mudminnows; cony or pika; North American lynx; common loon; least, yellow-pine, Townsend's red-tailed chipmunks; hoary and Olympic marmots; wolverines; California mountain kingsnakes; all birds not classified as game birds, except, starlings, house sparrows, rock doves (pigeons) and magpies; all bats, except when found in or immediately adjacent to a dwelling or other occupied building.

Hunting Access and Closures

Military Installations

Hunting is allowed on some military lands, but these areas usually require permission or a permit from military authorities. Hunters should check with the military installation before entering these lands.

State Lands

Most state lands are open to hunting unless they are closed by state, local, or municipal laws. State parks are closed to hunting and trapping.

U.S. Fish and Wildlife

Refuge Lands

Hunting is allowed on most National Wildlife Refuges with specific restrictions applying to species, bag limits, season dates, access permits, and legal weapons. Hunters should contact the refuge directly to obtain information before hunting on National Wildlife Refuge lands. Information about National Wildlife Refuges is available online at www.fws.gov/refuges or www.fws.gov/refuges/refugeLocatorMaps/Washington.html.

Private Lands

It is unlawful to trespass. State hunting regulations apply to hunting private land, but do not guarantee access. Entry onto any lands which are fenced, posted, cultivated, or used for commercial agricultural crops or aquaculture without permission is considered trespass. Some private landowners (individuals or corporations) have chosen to deny access to, or across, their property. Check with landowners before entering their property. It is always best to obtain landowner permission before entering private property.

It is unlawful to:

- Hunt in areas posted with Hunting Only by Written Permission without a permission card signed by the landowner on your person.
- Hunt or shoot behind a Safety Zone sign.
- Operate a motor vehicle (including ORVs) behind a No Unauthorized Vehicles sign unless specifically authorized by the landowner under the Regulated Access Cooperative Agreement with the WDFW.

Some private lands may be open weekends only.

For information about Weyerhaeuser St. Helens Tree Farm Access call 1-866-636-6531.

Restricted and Prohibited Hunting Areas

These areas are closed by Fish and Wildlife Commission action. Other areas may be closed to hunting by local, state, or federal regulations.

It is illegal to hunt, except where provided, in the following areas:

Parker Lake (GMU 117) (Pend Oreille Co.):

All lands S. of Ruby Creek Rd. (USFS Rd. 2489), N. of Tacoma Creek Rd. (USFS Rd. 2389) and W. of Bonneville Power Administration powerlines are designated as "CLOSED AREA" to the hunting of wild animals and wild birds year around. The Parker Lake closure was established to provide a protected area for the Air Force Military Survival Training Program.

Columbia River and all the islands in the river, and the Benton County shoreline below the high water mark, and any peninsula originating on the Benton County shoreline, between Vernita Bridge (Hwy. 24) downstream to the old Hanford townsite powerline crossing (wooden towers) in Sec. 24, T 13 N, R 27 E, is designated as a "CLOSED AREA" to the hunting of wild animals and wild birds.

Green River (GMU 485) (King Co.):

Except for GMU 485 permit hunters, who may also take a black bear and/or cougar with the appropriate license/tag options, all lands within GMU 485 are designated as a CLOSED AREA to the hunting of wildlife by WDFW regulated hunters. The City of Tacoma enforces trespass within GMU 485 on lands owned or controlled by the City during all times of the year.

McNeil Island (Pierce Co.):

McNeil Island (part of GMU 652) is closed to hunting year around.

Loo-wit (GMU 522):

Closed to hunting and trapping within GMU 522 (Loo-wit), except for the hunting of elk by special permit holders during established seasons and designated areas.

Voice of America Dungeness Recreation Area County Park in Clallam County

Closed to all hunting except Wednesdays, weekends, and holidays, from the first weekend in October to the end of January.

Big Game Closures

Clark, Cowlitz, Pacific, and Wahkiakum counties:

Closed to Columbian white-tailed deer hunting.

Cathlamet:

Beginning in the town of Skamokawa; E on SR 4 to Risk Rd; S and E on Risk Rd to Foster Rd; S on Foster Rd to Elochoman River; upstream along Elochoman River to Elochoman Valley Rd (old SR 407); W on Elochoman Valley Rd to SR 4; E on SR 4 to SR 409; S on SR 409 to Cathlamet Channel of Columbia River; E along N shore of Cathlamet Channel to Cape Horn; S in Columbia River to the state line; W along the state line to a point directly S of the mouth of Skamokawa Creek; N on Skamokawa Creek to SR 4 and point of beginning. This area is closed to deer and elk hunting to protect the Columbian white-tailed deer except by special permit.

Willapa National Wildlife Refuge:

Except for Long Island, Willapa National Wildlife Refuge is closed to all big game hunting.

Walla Walla Mill Creek Watershed (GMU 157):

All lands in the Mill Creek Watershed are designated as a "CLOSED AREA" to the hunting of all wild animals and wild birds except for holders of special elk permits during the established open season. This area is closed to motorized vehicles. Entry shall be allowed only by Forest Service Permit for the duration of the hunt. Any entry into the Mill Creek Watershed at other times is prohibited.

Westport:

Closed to hunting of all big game animals on that part of Westport Peninsula lying N of State Hwy 105 from the west end of the Elk River Bridge and Schafer Island Road to the ocean beach.

Colville:

The taking or hunting of big game or grouse within the Colville Indian Reservation boundaries is prohibited. The trapping of furbearers within the Colville Indian Reservation boundaries is prohibited.

Firearm Restrictions

Firearm Restriction Areas

The firearm restriction areas listed on this page have been established by the Washington Fish and Wildlife Commission. Centerfire and rimfire rifles are not legal for hunting in these areas.

In firearm restriction areas, hunters may hunt only during the season allowed by their tag.

- Archery tag holders may hunt during archery seasons with archery equipment.
- Muzzleloader tag holders may hunt during muzzleloader seasons with muzzleloader equipment except in the GMU 652 restriction area outlined for King County.
- Modern firearm tag holders may hunt during modern firearm seasons with bows and arrows, **crossbows**, muzzleloaders, or revolver-type handguns meeting equipment restrictions, or legal shotguns firing slugs or buckshot.

Firearm Restriction Areas by County:

NOTE - Other firearm restriction areas are established by local ordinance. Consult your local sheriff or city for other firearm restriction areas.

Chelan

That portion of GMU 251 (Mission) beginning at the intersection of the Duncan Road and Highway 2; S on Duncan Road to Mountain Home Road; S along Mountain Home Road to the Icicle Irrigation Ditch; S and W along the Icicle Irrigation Ditch to the Snow Lake Trail; W and N along the Snow Lake Trail and across the Icicle River to Icicle River Road; E and N along Icicle River Road to the Wenatchee River; NW along the Wenatchee River to Highway 2; N and E on Highway 2 to Duncan Road and the point of beginning.

Clallam

The portion of GMU 624 (Coyle) within Clallam County.

Clark

That portion GMU 554 (Yale in Clark Co.)

Clark

GMU 564 (Battle Ground).

Cowlitz

GMU 554 (Yale); GMU 504 (Stella). That portion of GMU 564 (Battle Ground) in Cowlitz Co.

Grays Harbor

That portion of GMU 658 (North River) beginning at Bay City; then west along Highway 105 to Twin Harbors State Park; then south along Highway 105 to Grayland Grocery; then east on Cranberry Road to Turkey Road; then east and north on Turkey Rd to Bayview Logging Road; then north and east along Bayview Logging Road to Mallard Slough; then east and south along the Bayview Road to Andrews Creek; then north along main channel of Andrews Creek to Grays Harbor; then north and west along the main navigation channel to Bay City and point of beginning.

Grays Harbor Elk Area 6066

The following Chehalis Valley restriction applies only during elk seasons: That portion of GMU 660 (Minot Peak) described as follows: Beginning at Highway 12 and Highway 107 junction near Montesano; east and south on Highway 12 to Oakville; south on the Oakville-Brooklyn Road to a point one mile west of South Bank Road; northwest along a line one mile southwest of the South Bank Road to Delzene Road; north along Delzene Road to South Bank Road; northwest along South Bank Road to Wakefield Road; north on Wakefield Road to the Chehalis River; west along the Chehalis River to Highway 107 bridge; north on Highway 107 to Highway 12 to the point of beginning.

Island

The portion of GMU 410 (Island) on Camano and Whidbey islands.

Jefferson

Indian and Marrowstone islands.

King

The area W of Hwy 203 (Monroe-Fall City), then Fall City-Preston Rd to I-90, I-90 to Hwy 18, Hwy 18 to I-5, I-5 to Pierce-King Co. line; Vashon and Maury islands.

King

This area restricted to archery only. The following portion of GMU 652 (Puyallup): Beginning at the intersection of Hwy 410 and southeast Mud Mountain Dam Rd near the King-Pierce Co. line N of Buckley; E on southeast Mud Mountain Rd to 284th Ave SE; N on 284th Ave SE to Hwy 410; W on Hwy 410 to point of beginning.

Kitsap

E of Hwy 16 originating at the Tacoma Narrows Bridge to Gorst, and E of Hwy 3 to Newbury Hill Rd, N of Newbury Hill Rd and Bremerton-Seabeck Hwy to Big Beef Creek Bridge; all of Bainbridge Island; and Bangor Military Reservation.

Kittitas

GMU 334 (Ellensburg) Closed to centerfire rifles during deer and elk seasons.

Klickitat

Elk Area 5062 (Trout Lake) closed to centerfire rifles, handguns, and muzzleloaders October 1 to December 15.

Mason

GMU 633 (Mason Lake) S of Hammersley Inlet; and all of Hartstene Island.

Pacific

GMU 684 (Long Beach) W of Sand Ridge Rd. The portion of GMU 658 (North River) south and west of State Hwy 105 and Airport Rd between Raymond and North River Bridge. GMU 681 between U.S. Highway 101, Chinook Valley Road and the Columbia River from Astoria - Megler bridge to the Wallacut River.

Pierce

GMU 652 (Anderson and Ketron islands) limited to archery, shotgun, and muzzleloader. McNeil Island closed to hunting. See GMU 652 restriction area outlined for King County. GMU 627 (Kitsap) S of Hwy 302 on Longbranch Peninsula is a firearm restriction area.

San Juan

All San Juan County.

Snohomish

All areas west of Highway 9, until the intersection of Highway 9 and Highway 2, then east along Highway 2 to Highway 203, then all areas west of Highway 203 to the Snohomish/King County line.

Skagit

All mainland areas and islands in Skagit County west of I-5 and north of the Skagit/Snohomish County line, **except Cypress Island. This restriction applies to big game hunting only.**

Skamania

That portion of GMU 564 (Battle Ground in Skamania Co.)

Thurston

GMU 666 (Deschutes) N of U.S. Hwy 101 and I-5 between Oyster Bay and the mouth of Nisqually River.

Whatcom

All mainland areas and islands of Whatcom County that are west of I-5. **This restriction applies to big game hunting only.**

Cooperative Road Management Areas

WDFW, with the help of state, federal and private landowners, coordinates the closure of certain roads to reduce hunter crowding and disturbance to wildlife. Roads have been closed to vehicular traffic in over 65 areas, providing over a million acres of relatively undisturbed prime hunting habitat. It is illegal to operate a motor-driven vehicle on closed roads unless exempted by WDFW or the cooperative agency or company.

Road management areas are generally not closed to all entry, just motorized vehicles. You can walk, bicycle, or horseback ride in the area as much as you like!

There are two types of road closures in the program:

1. "Posted Closed" System. Roads that are closed in an area are posted "closed to vehicular traffic, including ATVs."

2. Green Dot System. Under this system, all roads in an area are closed unless posted OPEN with a green dot. You may drive on any roads that have circular green reflectors posted along the roadway. Roads without green reflectors are closed to motor vehicles. To help users, large information boards can be found at major points of entry into the area. Areas under the Green Dot System are designated with (*) below.

Only portions of the identified GMUs below contain road management areas. Due to changes in land ownership and multi-partner agreements, the final status of Cooperative Road Management areas may change. Check with cooperating land owners and Regional WDFW offices for any changes.

Why Close Roads?

Studies in the Pacific Northwest have shown that most big game animals avoid active roads by at least one-quarter mile, and some move as much as four miles to escape traffic. Closing roads can provide large undisturbed areas for wildlife, like elk, deer, bighorn sheep, eagles, and wild turkeys during critical times of the year.

Intensively managed forests may have three to nine miles of road for each square mile of habitat. For each mile of road, at least four acres are directly removed as productive habitat.

Animals need energy to survive. Energy spent moving away from disturbances can deplete the energy needed to survive to late spring or give birth to a healthy elk calf. By limiting disturbance, road closures can enhance the health, reproduction, and number of animals in an area.

GMU	Name	Area	Effective Period	GMU	Name	Area	Effective Period
101	Sherman	Storm King (Disabled)	Apr. 1-Dec. 31	506	Willapa Hills	Pe Ell	Year-round
101	Sherman	Sherman Creek	Dec. 1-Apr. 1	607	Sol Duc	Sol Duc River	Year-round
111	Aladdin	Dominion Mountain	Year-round	615	Clearwater	Clearwater	Year-round
113	Selkirk	Sullivan Lake	Year-round	618	Matheny	Matheny	Year-round
113	Selkirk	Snyder Hill	Sept. 1-Nov. 30	618	Matheny	Salmon Block	Year-round
113	Selkirk	CCA 15	Year-round	621	Olympic	Lilliwaup	Oct. 1-Apr. 15
113	Selkirk	Loop Creek	Year-round	621	Olympic	Quilcene	Year-round
113	Selkirk	USFS road closures: "ID Panhandle Travel map"		621	Olympic	Burnt Hill	Year-round
117	49 Degrees N	Winchester 35	Year-round	636	Skokomish	Upper Wynoochee R	Oct. 1-Apr. 30
117	49 Degrees N	Donaldson	Year-round	636	Skokomish	Skokomish River	Oct. 1-Apr. 30
117	49 Degrees N	Buck Creek	Year-round	636	Skokomish	Lake Cushman	Oct. 1-Apr. 30
117	49 Degrees N	Nelson Peak	Year-round	636	Skokomish	Humptulips	Year-round
121	Huckleberry	Lane Mtn	Year-round	638	Quinalt Ridge	Humptulips	Year-round
121	Huckleberry	Dry Crk/Service Crk	Year-round	638	Quinalt Ridge	Quinalt Ridge	Year-round
121	Huckleberry	Huckleberry Crk	Apr. 1-Dec. 31	648	Wynoochee	Furlough Creek/ Jones Creek	Year-round
121	Huckleberry	Deer Crk	Year-round	648	Wynoochee	Polson/Hoppers	Year-round
121	Huckleberry	Crk/Disabled	Apr. 1-Dec. 31	648	Wynoochee	Lwr Wynoochee R	Oct. 1-Apr. 30
121	Huckleberry	Little Sweden (Disabled)	Apr. 1-Dec. 31	648	Wynoochee	East Hoquiam Ext.	Year-round
124	Mt. Spokane	Blanchard	Year-round	648	Wynoochee	West Wynoochee	Year-round
162	Dayton	Griffen Peak/Chase Mt	Oct. 1-Nov. 30	648	Wynoochee	East Wishkaw R	Year-round
175	Lick Creek	Hogback/Triple Ridge	Oct. 1-Nov. 30	653	White River	Greenwater R, Winter Range	Nov. 26-May 1
175	Lick Creek	Lick Creek	Closures variable; "Umatilla USFS Road Mgmt. guide"	653	White River	Dalles Ridge Winter Range	Nov. 26-May 1
251	Mission	Naneum*	Year-round	653	White River	W Fork White River	Nov. 1-May 1
328	Naneum	Naneum*	Year-round	653	White River	White R	Nov. 1-May 1
329	Quilomene	Naneum*	Year-round	654	Mashel	Champion/ Plum Crk**	Year-round
329	Quilomene	Whiskey Dick*	Year-round	654	Mashel	Elbe Hills	Sept. 1-Mar. 15
336	Taneum	L. T. Murray*	Year-round	660	Minot Peak	Lower Chehalis	Sept. 1-Apr. 30
340	Manastash	L. T. Murray*	Year-round	660	Minot Peak	Williams Creek	Year-round
342	Umtanum	Cleman Mt./Wenas*	Year-round	663	Capitol Peak	Capitol Forest	Sept. 1-Dec. 31
360	Bethel	Oak Creek*	Year-round	666	Deschutes	Black River/Scatter Crk	Year-round
368	Cowiche	Ahtanum/Cowiche*	Year-round	672	Fall River	Pe Ell	Year-round
388	Grayback	Grayback	Sept. 1-Dec. 31				
388	Grayback	Lyle	April 1-June 15 Nov. 22-Dec. 1				

* Green Dot System Roads

**Contact Hancock Forest Management for permits to use their fee access areas 1-800-782-1493.

Raffle Permit Hunts

Proceeds from the sale of raffle tickets are used for the management and benefit of these species.

There is no limit on the number of tickets a person may purchase. Residents and non-residents are eligible to purchase tickets. Refunds are not available on raffle ticket purchases. The "Once in a Lifetime Harvest" restriction is waived for auction and raffle hunts, antlerless only moose hunts, and mountain goats harvested prior to 1999.

Purchasing Raffle Tickets:

Internet: fishhunt.dfw.wa.gov

Telephone: (866) 246-9453

License dealers: wdfw.wa.gov/lic/vendors/vendors

Prices: Deer, Elk, Moose, Mountain Goat: \$4.95 per ticket, Bighorn Sheep: \$10.45 per ticket.

Purchase by July 31, 2009.

One winner and two alternates will be drawn for each hunt.

The winner of the deer, elk, bighorn sheep, moose or mountain goat raffle will be issued the appropriate license and tag at no cost. The winner of the deer and elk raffles may purchase an additional deer or elk license/tag for the 2009 season.

The drawing is done by computer and the winning ticket holder will be notified by August 15, 2009.

Black-tailed Deer Raffle Permit

Number of permits: 1

Bag limit: One additional any buck black-tailed deer

Open area: Those GMUs open to black-tailed deer hunting EXCEPT GMU 485 and those GMUs closed to deer hunting by the Fish and Wildlife Commission

Open season: Sept. 1 - Dec. 31

Weapon: Any legal weapon

Mule Deer Raffle Permit

Number of permits: 1

Bag limit: One additional any buck mule deer

Open area: Those GMUs open to mule deer hunting, EXCEPT those GMUs closed to deer hunting by the Fish and Wildlife Commission

Open season: Sept. 1 - Dec. 31

Weapon: Any legal weapon

White-tailed Deer Raffle Permit

Number of permits: 1

Bag limit: One additional any buck white-tailed deer.

Open area: Those GMUs open to white-tailed deer hunting, EXCEPT those GMUs closed to deer hunting by the Fish and Wildlife Commission

Open season: Sept. 1 - Dec. 31

Weapon: Any legal weapon

Moose Raffle Permit

Number of permits: 2

Bag limit: One moose of either sex

Open area: Any moose unit open

Open season: Sept. 1 - Dec. 31

Weapon: Any legal weapon

Mountain Goat Raffle Permit

Number of Permits: 2

Bag limit: One mountain goat of either sex

Open area: Any open mountain goat unit with 2 or more permits

Open season: Sept. 1-Dec. 31

Weapon: Any legal weapon

Westside Elk Raffle Permit

Number of permits: 1

Bag limit: One additional any bull elk

Open area: Western Washington, EXCEPT GMU 485 and those GMUs closed to elk hunting, and those GMUs not opened to branch-antlered bull elk hunting by the Fish and Wildlife Commission

Open season: Sept. 1-Dec. 31

Weapon: Any legal weapon

Eastside Elk Raffle Permit

Number of permits: 1

Bag limit: One additional any bull elk

Open area: Eastern Washington, EXCEPT GMU 157 and those GMUs closed to elk hunting, and those GMUs not opened to branch-antlered bull elk hunting by the Fish and Wildlife Commission

Open season: Sept. 1-Dec. 31

Weapon: Any legal weapon

California Bighorn Sheep Raffle Permit

Number of permits: 1

Bag limit: One bighorn ram

Open area: Any open sheep unit with two or more ram permits during the respective license year, except sheep units in Walla Walla, Columbia, Garfield, Asotin, or Pend Oreille counties

Open season: Sept. 1 - Dec. 31

Weapon: Any legal weapon



Rocky Mountain Bighorn Sheep Raffle

The Washington Chapter of the Foundation for North American Wild Sheep is conducting a WDFW sponsored raffle for one Rocky mountain bighorn sheep permit in the Blue Mountains. Visit their website at www.wafnaws.com for more information.

Ticket orders must be received by August 3, 2009.



Special Hunting Season Permit Instructions

General Information: How to Apply:

Special hunt permit applications are available for deer, elk, mountain goat, bighorn sheep, moose, wild turkey, cougar, and spring bear.

A weighted-point permit drawing system is used, which gives applicants who have failed to be selected in the past a better chance to be awarded a permit in the future. It is based on the application history of each applicant.

Each year, those who are not selected for a permit earn a point. Points accumulate in each species category. When a hunter is selected, the hunter's point total for that species drops to zero. Everyone has a chance to be selected, but those with more points have a better chance of being awarded a permit.

Application Submission Periods:

Deer, Elk, Mountain Goat, Moose, Bighorn Sheep, Turkey:

April 20 through midnight May 20, 2009.

Cougar:

August 3 through midnight August 31, 2009.

Spring bear:

January 1 through midnight March 12, 2010.

Special hunt permit applications are not accepted after these deadlines.

Cost to Apply:

The cost for a special permit application is \$5.48 for residents, \$54.75 for non-residents, and \$3.29 for youth.

1. Read...

Read the Big Game Hunting Seasons and Regulations to see what hunt choices are available.

Note: permit hunts and hunt choice numbers change every year. Be sure you are reading the current year's hunting pamphlet when submitting your application(s).

2. Purchase Hunting License...

Purchase the required hunting license and **select the appropriate transport tag(s)**.

For deer and elk, the transport tag must match the tag specified for the hunt listed in the special hunt tables. You must select your transport tag, including weapon type and location, before you can purchase a special permit application.

Applicants for turkey special hunt permits must have a valid small game hunting license before an application can be submitted.

Hunting licenses for mountain goat, moose, or bighorn sheep do not have to be purchased unless you are selected for a special hunt permit.

Selected hunters must send a check or money order for the appropriate fee, to WDFW's Olympia office within 15 days of the notification date or the permit will become VOID and will be offered to the alternate.

No refunds or exchanges will be made for those purchasing a hunting license for mountain goat, moose, or bighorn sheep.

3. Purchase Permit Application...

Purchase a special hunt application. There are three ways to purchase application(s):

- 1) License dealerships
- 2) Telephone: 1-866-246-9453
- 3) Online: fishhunt.dfw.wa.gov

4. Decide Application Type...

Decide if you want to apply as an individual, as the leader of a group, or as a member of a group. If you want to apply as a member of a group, you must choose a group leader. The leader of the group must submit his or her application **before** members of the group can submit their applications.

When applying as a group, each member must be eligible for the hunts that the group is applying for.

If a group application is selected for permits, all of the hunters in the group receive a permit and each hunter can take an animal. The points accumulated by each hunter in the group are averaged and applied to the group application.

If the number of permits available in a hunt category is less than the maximum group size, then the maximum group size is equal to the number of permits.

The maximum group sizes for each species category are as follows:

- | | |
|---|-------------------|
| 8 | Deer |
| 8 | Elk |
| 2 | Mountain Goat |
| 2 | Bighorn Sheep |
| 2 | Moose |
| 2 | Black Bear |
| 2 | Cougar |
| 4 | Turkey |
| 1 | Multi-season Deer |
| 1 | Multi-season Elk |



HELP STOP POACHING

Every year poachers steal hunting opportunities and hundreds of animals from the citizens of Washington. You can help protect our resources by reporting violations. The Turn In a Poacher (TIP) program provides the public the opportunity to confidentially report fish and wildlife violations. A person who provides information that leads to an arrest may be eligible for a cash reward or bonus points.



Turn In a Poacher

877-WDFW-TIP

(877-933-9847)

Washington Department of Fish and Wildlife
Enforcement Program

360-902-2936

wdfw.wa.gov/enf/poaching

Special Hunting Season Permit Instructions

5. Decide on Hunt(s)...

Decide which hunts you would like to apply for, and in what order.

Multiple Hunt Choices – You can apply for a maximum of four hunts per species category. It is not necessary to apply for more than one hunt. If more than one hunt choice is requested, each hunt will be considered in the drawing in order of the priority you chose.

6. Submit...

Submit your application(s) by either calling (24/7) toll-free **1-877-945-3492** or online at fishhunt.dfw.wa.gov.

Note: There is no other way to submit an application. Paper documents, phone calls, or email requests are not accepted.

When submitting, you will be asked to provide your WILD ID, name, and birth date. Your WILD ID is printed on each license or transport tag you purchase, and your sales receipts. This is your permanent identification number.

Next, choose a species category for which you would like to submit an application. The license system will only accept applications for species categories that you have already purchased a special hunt permit application.

For Individual Applications:

- 1) Enter your hunt choices.
- 2) Review them for accuracy
- 3) Submit your application.

For Group Applications:

Leaders must apply first:

- 1) Choose a pass code*
- 2) Write it down for later reference
- 3) Provide passcode to the other group member(s)
- 4) Enter your hunt choices
- 5) Review your choices for accuracy
- 6) Submit your application
- 7) Provide your WILD ID number to the member(s) of your group

Member(s) must apply second:

Identify the leader of the group by entering his or her WILD ID number and the pass code*

You will NOT be asked to provide hunt choice numbers. The group leader already submitted the group's hunt choices.

Submit your application.

*Pass codes are optional – A pass code is useful for a group application. It is a four-digit number (used like a PIN). Your pass code ensures that others are prevented from inadvertently becoming part of your group.

Submit for points without getting drawn (Ghost Hunt Numbers):

If you want to continue to build points, but want to make sure you do not get selected for a permit, use the "ghost hunt choice numbers" listed below when submitting your application(s).

If you only enter the ghost hunt number when submitting your application, your application cannot be selected for a permit and you will automatically accrue your point for the year. Applications,

supporting hunting licenses, and transport tags must still be purchased and submitted by the deadline.

Ghost Hunt Choice Numbers

1999 - Deer
2999 - Elk
3999 - Turkey
5999 - Bighorn Sheep
6999 - Mountain Goat
7999 - Black Bear
8999 - Moose
9999 - Cougar

7. Write...

Write down or print the confirmation number you are provided after submitting your application(s).

If you are not issued a confirmation number, your application was NOT submitted and you must try again until one is issued.

8. Results...

All hunters who submit special permit applications will receive notice of the results in the mail.

For deer, elk, mountain goat, bighorn sheep, moose, and turkey you will receive notice by the **end of June**.

For cougar you will receive notice by mid-September.

For spring bear you will receive notice by the end of March.

You can also check for drawing results online at: dfw.wa.gov/hunting/special-permits_raffles.

REPORT ILLEGAL MARIJUANA GROWS



REWARDS PAID UP TO

\$5,000.00



1-800-388-GROW (4769)

Public Conduct Rules on WDFW Lands

Conduct rules in effect

The Washington Fish and Wildlife Commission adopted new rules (Washington Administrative Code 232-13) in December 2007 after years of discussion and extensive public review. As the number of users and types of use continue to increase on WDFW lands, the new rules provide a fair and sensible approach to protecting both fish and wildlife habitats and recreational values consistent with healthy wildlife populations.

These rules, which only apply on WDFW lands, are now in effect. The complete public conduct rule package is available on WDFW's website at wdfw.wa.gov/lands/wac232. Although some conduct rules remain in place and have not changed, the new WAC chapter compiles them in one location for easy reference.

The rules address behavior and conduct, parking, camping, campfires, dumping and littering, target shooting, fireworks, pets, building blinds and tree stands, access, commercial and noncommercial use, and enforcement.

Fire rules allow campfires up to a maximum of three feet in diameter and three feet high. The new rules also include a 21-day camping limit within a 30-day period. Vehicles should not be left unattended for more than 21 days. Unattended blinds are available to the public on a "first-come-first-serve" basis. These rules were designed to provide an equal opportunity for all users.

The firearms and target practicing rule prohibits the use of glass, signs, appliances, mattresses, televisions, furniture, and exploding items as targets. With the exception of clay pigeons, debris from target practice should be removed. These rules, along with no-littering laws, address a growing concern for the amount of garbage left on public lands. The rules also prohibit the discharge of firearms within 500 feet of one of the 21 department-designated campgrounds. These very limited shooting restrictions were included to protect the recreating public.

Rules governing pets allow hunters to use hunting dogs under their control, but not to let them or other pets roam unattended. From April through July, all dogs and other pets must be leashed on WDFW lands to protect nesting wildlife.

To manage multiple user groups, a permit from the department is now required for any private or public event involving more than thirty people.

A commercial use permit from the department is required for any activity on department lands where a fee is charged or where the purpose is the sale or barter of a good or service regardless of whether the activity is intended to produce a profit. Hunting guides using WDFW lands are required to obtain a permit through one of WDFW's six regional offices. Permits will be issued on a limited basis to manage the number of hunters. Permit distribution may be used to address equity of hunter access and concerns for local wildlife populations.

All those who use WDFW lands are encouraged to take a look at the new rules. The department will be posting signs throughout the spring and spreading the word about the new rules at meetings and events.

With the new public conduct rules in place and followed; WDFW public lands will continue to provide safe, beautiful wildlands for all users to enjoy now and in the future.



Vehicle Use Permits



The Department manages nearly 1 million acres of prime wildlife habitat and nearly 700 lake, river, and salt water recreational access area sites across the state for your use and enjoyment.

Vehicle use permits are required to park vehicles at all posted WDFW wildlife areas and water access sites. These permits generate funding for maintenance of WDFW lands and water access sites used by hunters, anglers, boaters, bird watchers, and other recreationalists. Vehicle Use Permits are issued once per year with the purchase of an annual hunting or fishing license (excluding shellfish/seaweed and razor clam licenses) at no additional charge, or may be purchased separately for \$10.95 each. Permits are transferable between two vehicles. Additional permits may be purchased for \$5.48 each. Permits must be clearly displayed and visible from outside the vehicle. They can be placed on the dash or hung from the rear-view mirror. Rear-view mirror hangers are available at local license dealerships or by calling WDFW at 360-902-2464.

For a list of locations requiring permits, go to our website at wdfw.wa.gov/lands/wildlife_areas or visit a WDFW office in Spokane, Ephrata, Wenatchee, Yakima, Mill Creek, Vancouver, or Montesano.

Vehicle Use Permit



Rear-view Mirror Hanger



Thanks hunting license buyers! Your youth outdoor recreation donations helped make these events possible:



- Youth Outdoor Jamboree
- Kids of Disability Fishing Event
- Colfax Fishing Kids
- Youth Archery Program
- Firearms Safety Target Mobile Trailer



Tell your license clerk at the time of purchase you wish to contribute to the "Go Play Outside" program. Your continued support helps pass on the traditions of our Northwest outdoor heritage.



www.washingtonwildlife.org

Hunter's Code of Conduct

Respect the Environment & Wildlife

- Show respect for the wildlife you hunt by taking only clean, killing shots, then retrieving and properly handling your game. Take only what you will use, even if it is under the legal limit.
- Learn to tread lightly while afield. Use vehicles only on established roads and trails, practice low-impact camping and travel, and pack out your trash, including cigarette butts and spent shell casings.
- Report illegal activities immediately.

Respect Property & Landowners

- Always get permission to hunt on private land.
- Close any gates you open, and never damage crops or property, including fences, outbuildings or livestock.
- Alert landowners or land managers about any problems you find on their property.
- Share your game with the landowner, or say thank you in some other way.

Show Consideration of Non-Hunters

- Remember that the future of hunting depends on hunters and non-hunters alike. Be considerate of non-hunters' sensibilities, and strive to leave them with positive images of hunting and hunters.
- Don't flaunt your kill. Treat game carcasses in an inoffensive manner particularly during transport.

- Be considerate of all outdoor users, including other hunters.

Hunt Safely

- Exercise caution at all times.
- Fire your gun or bow only when you are absolutely sure of your target and its background. Use binoculars, not your rifle scope, to identify your target.
- Wear hunter orange whenever appropriate or required while afield.

Remember that hunting and alcohol don't mix.

Know and Obey the Law

- Obtain proper tags and licenses.
- Hunt only in allowed areas and during designated times and seasons.
- Obey bag and possession limits.
- Use only legal hunting methods and equipment.

Support Wildlife & Habitat Conservation

- Provide hands-on and financial support for conservation of game and non-game species and their habitats.
- Learn more about wildlife and habitat issues, and urge policymakers to support strong conservation initiatives.
- Become involved in wildlife conservation organizations and their programs.

- Purchase state and federal wildlife conservation stamps, even if such stamps are not required for hunting.

Pass on an Ethical Hunting Tradition

- Invite a young person or a non-hunter next time you go afield to scout or hunt.
- Attend a hunter education course, and urge others to do the same.
- Set high ethical standards for future generations of hunters to help ensure hunting will continue.

Strive to Improve Outdoor Skills & Understanding of Wildlife

- Know the limitations of your skills and equipment, and hunt within those limits.
- Improve your outdoor skills to become more observant, a better hunter, and a better teacher. Sight-in your firearm and bow, and practice shooting to ensure a clean kill in the field.
- Learn more about the habits and habitats of game and non-game wildlife and their management needs.

Hunt Only with Ethical Hunters

- Take pride in being an ethical hunter.
- Insist that your hunting partners behave in a responsible, ethical manner. Compete only with yourself.

You Can Make a Difference and Make a Statement With Personalized License Plates

The Washington Department of Fish and Wildlife (WDFW) has launched a "Make A Difference – Make A Statement" campaign that is aimed at increasing public awareness of our state's Personalized License Plate program.

Proceeds from the sale of personalized license plates directly benefit Washington's wildlife species and their natural habitat. By buying personalized license plates, Washington vehicle owners support wildlife research, recovery efforts, and viewing opportunities for wildlife species such as bald eagles, burrowing owls, Columbian white-tailed deer, and spotted frogs.

Personalized plates are available for Washington passenger vehicles for \$44, with a yearly renewal fee of \$30. Forty dollars of the initial purchase and the entire renewal fee helps conserve wildlife species through WDFW's Wildlife Program. Personalized license plates allow motorists to "Make A Statement" while they "Make a Difference" to Washington's wildlife.

For more information on personalized license plates or to receive an application in the mail, call the Washington Department of Licensing at (360) 902-3770. Applications are available at license vendors. You can also log-on to the Department of Licensing website at www.wa.gov/dol for an electronic application.

The publication of these regulations was paid for through sale of advertising. WDFW neither endorses products or services listed nor accepts any liability arising from the use of products or services listed. Published for WDFW by: Seattle Times Publications • 6600 South 231st Street, Kent, Washington 98032. Advertising sales and production were performed by Seattle Times Publications (253) 813-9900.

Hunter Education Safety Classes

Other Questions About Hunter Education?

Please contact a member of the hunter education staff if you have questions about training requirements, class schedules, etc. Hunter education staff is here to help you!

Eastern Washington:
Ephrata office: (509) 754-4624

Western Washington:
Olympia office: (360) 902-8111

Website:
wdfw.wa.gov

Master Hunter Training

The Master Hunter Program benefits both hunter access and landowner relations. Master Hunters are used as a management tool to remove damage-causing game in sensitive situations. The Master Hunter enrollment period runs from January 1- March 31 annually. Applications will only be accepted during that period. For the latest information about the Master Hunter Program, please refer to the Master Hunter website at wdfw.wa.gov/hunting/masterhunter.

Deferral Option for Hunter Education

Interested individuals ages 10 and older may apply for a once-in-a-lifetime, one license-year deferral of hunter education training. Individuals receiving a deferral may hunt in general seasons through March 31, 2010, but are **not eligible to apply for special permit hunts**. For detailed information on the deferral requirements, please visit our web site at: wdfw.wa.gov/hunting/huntered/he_deferral.html.

Individuals requesting a deferral may hunt only under the immediate supervision of an experienced hunter. The accompanying hunter must have valid Washington State hunting licenses for each of the three preceding years.

The deferral requires a \$20, non-refundable application fee and a photocopy of valid identification that includes the applicant's birth date.

Online Learning



Hunter education training and information is available online.

Enroll in a Washington online course to complete required training, or simply review updated information about hunter safety, ethics and wildlife management. Free practices tests are available online to challenge new and experienced hunters alike. For more information, visit our website: www.hunter-ed.com/wa

Bowhunter education is available online.




Study online to complete the knowledge and testing portion of the training program and then sign-up for a Saturday field day to complete the practical skills exercises. The Washington program is approved by the National Bowhunter Education Foundation and meets all their requirements. For more information visit our website: www.bowhunter-ed.com/wa

Hunter Education Instructor Incentive Permits

- Special deer, elk, and moose permits will be allocated through a random drawing to those hunter education instructors that qualify.
- Permit hunters must use archery equipment during archery seasons, muzzleloader equipment during muzzleloader seasons, and any legal weapon during modern firearm seasons.
- Qualifying hunter education instructors must be certified and have been in active status for a minimum of three consecutive years, inclusive of the year prior to the permit drawing.
- Instructors who are drawn, accept a permit, and are able to participate in the hunt, will not be eligible for these incentive permits for a period of ten years thereafter.
- Permittees may purchase a second license for use with the permit hunt only.

Area	Dates	Restrictions	GMUs	Permits
Region 1	All general season and permit seasons established for GMUs included with the permit	Any white-tailed deer	Any 100 series GMU except GMU 157	2
Region 2		Any white-tailed deer	GMUs 204-215	2
Region 2		Any deer	GMUs 215-251	1
Region 2		Any deer	GMU 290	1
Region 3		Any deer	GMUs 335-368, 382, 388	1
Region 3		Any elk	GMUs 336-368	2
Region 4		Any deer	Any 400 series GMU except GMUs 485 and 490	2
Region 5		Legal buck for 500 series GMU of choice or antlerless	Any 500 series GMU open for a general deer hunting season or a special deer permit hunting season	6
Region 5		Any elk	All 500 series GMUs except GMU 522	4
Region 6		Any elk	GMUs 654, 660, 672, 673, 681	1
Region 6	Legal buck for GMU of choice	GMUs 654, 660, 672, 673, 681	1	
Region 1	Oct. 1-Nov. 30	Antlerless only moose	GMU 113	2
Statewide	April 1-May 31	Male turkey or turkey with visible beard	All	2



The Eyes In The Woods Association Inc. (EITW) is a non-profit organization dedicated to assisting the professionals that protect and manage our fish and wildlife. Our goal is to create a resource of trained citizen volunteers devoted to the protection and perpetuation of our fish and wildlife.

Working with WDFW Staff, we continue to develop and expand projects and programs that volunteers can participate in; wildlife study projects, biological check Stations, habitat projects, GMU-boundary posting, Property Watch/ Land Access, Stream Watch. To continue expansion volunteer leadership roles need filled also.

Check our website calendar for up to date opportunities!

www.eyesinthewoods.org

Tired of Criminals Poaching our Fish and Wildlife? Become A Certified Witness For Our Resources

Join us in protecting Washington's fish and wildlife by attending a 2-hour EITW Crime Observation and Reporting Training (CORT). Learn from WDFW Enforcement Officers how to identify, document, and report natural resource crimes. Become part of a network of trained citizens dedicated to reducing poaching and other natural resource abuses through this non-confrontational expert witness program.

CORT Class Schedule May 2009 thru May 2010

Date	Time	Location	Host	Contact	Phone	Email
5/12/09	7:00 PM	The Fire Hall in Amboy	Amboy Sportsman	Randy Lafer	360-247-5596	mcgowjgm@dfw.wa.gov
5/13/09	6:00 PM	1220 Marvin Rd E. Lacey	UFA-Sportsman's Warehouse	Customer Service	360-459-5800	mlarsson@sportsmanswarehouse.com
5/14/09	6:00 PM	14014 E. Indiana Ave. Spokane Valley	UFA-Sportsman's Warehouse	Reagan Cunningham	509-891-1900	rcunningham@sportsmanswarehouse.com
5/20/09	7:00 PM	1331 2nd Ave. N, Okanogan	Wenatchee Sportsmen Assoc	Ron C. Poppe	509-662-3957	RonPoppe@msn.com
5/27/09	6:00 PM	1405 South 348th St. Federal Way	UFA-Sportsman's Warehouse	Customer Service	253-835-4100	nvannatter@sportsmanswarehouse.com
5/27/09	7:00 PM	13215 B SE Millplain Blvd Vancouver	Joes Sports & More	Customer Service	360-253-2420	customerservice12@joessports.com
6/4/09	7:00 PM	1111 Hudson Ave Longview	Bobs Sporting Goods	Hunting counter	360-253-2420	bobs@bobsmerch.com
6/10/09	6:00 PM	1600 Gateway Blvd. NE. Lacey	Cabela's	Customer Service	360-252-3500	rickh@eyesinthewoods.org
6/10/09	6:00 PM	6603 W. Canal Dr. Kennewick	UFA-Sportsman's Warehouse	Customer Service	509-736-2200	bhowald@sportsmanswarehouse.com
6/16/09	7:00 PM	23600 SE Evans St. Issaquah	Issaquah Sportsman's Club	Tom Mechler	425-255-0922	tmechler@peoplepc.com
6/17/09	6:00 PM	2000 S. Burlington Blvd. Burlington	UFA-Sportsman's Warehouse	Rob Campbell	360-755-0500	robcampbell@sportsmanswarehouse.com
6/18/09	7:00 PM	Fire Hall-701 East 3rd, Moses Lake	Wenatchee Sportsmen Assoc	Ron C. Poppe	509-662-3957	RonPoppe@msn.com
6/25/09	7:00 PM	16601 HWY 12 Naches	Oak Creek Wildlife Area	Lee Davis	509-968-9337	leerdavis@elltel.net
7/8/09	6:00 PM	1220 Marvin Rd E. Lacey	UFA-Sportsman's Warehouse	Customer Service	360-459-5800	mlarsson@sportsmanswarehouse.com
7/16/09	6:00 PM	14014 E. Indiana Ave. Spokane Valley	UFA-Sportsman's Warehouse	Reagan Cunningham	509-891-1900	rcunningham@sportsmanswarehouse.com
7/22/09	7:00 PM	180 Rock Island Road, E. Wenatchee	Steelworkers Union Hall	Ron C. Poppe	509-662-3957	RonPoppe@msn.com
7/22/09	7:00 PM	22712 6th Ave. NE Arlington	Stillaguamish Tribal Nation	Francesca Perez	360-631-2620	mperez@stillaguamish.nsn.us
7/29/09	7:00 PM	13215 B SE Millplain Blvd Vancouver	Joes Sports & More	Customer Service	360-253-2420	customerservice12@joessports.com
7/29/09	7:00 PM	16409 Canyon Rd, Puyallup	Tacoma Sportsman's Club	Office Staff	253-537-6151	info@tacomassportsmansclub.com
8/4/09	7:00 PM	K C's Diner HWY 395, Kettle Falls	Mt. Jacob Outfitters	Kelly White	360-870-0534	kylew@eyesinthewoods.org
8/4/09	7:00 PM	Fairgrounds Event Ctr, Naneum Room	Kittitas County Field & Stream	Lee Davis	509-968-9337	leerdavis@elltel.net
8/5/09	6:00 PM	9577 Ridgetop Blvd. NW, Silverdale	UFA-Sportsman's Warehouse	Customer Service	360-307-6900	dcolbert@sportsmanswarehouse.com
8/5/09	6:00 PM	6603 W. Canal Dr. Kennewick	UFA-Sportsman's Warehouse	Customer Service	509-736-2200	bhowald@sportsmanswarehouse.com
8/5/09	7:00 PM	117 NE Hampe Way Chehalis	Joes Outdoor Sports Shop	Joe Rosbach	360-740-6219	joss@compprime.com
8/12/09	7:00 PM	105 Cedar St. Snohomish	Snohomish Sportsman's Club	Rick Hoskin	425-334-7873	fulltag@netzero.net
8/12/09	7:00 PM	1111 Hudson Ave Longview	Bobs Sporting Goods	Hunting counter	425-334-7873	bobs@bobsmerch.com
8/13/09	7:00 PM	PUD-1331 2nd Ave. N, Okanogan	Wenatchee Sportsmen Assoc	Ron C. Poppe	509-662-3957	RonPoppe@msn.com
8/18/09	6:00 PM	6116 N. Market St., Spokane	Inland NW Wildlife Council	Wanda Clifford	509-487-8552	inwc@aol.com
8/25/09	7:00 PM	4602 20th St E, Fife	SPORTCO	John Dahll	253-922-2222	jdahll@sportco.com

CORT Class Schedule - continued

8/25/09	7:00 PM	16601 HWY 12 Naches	Oak Creek Wildlife Area	Lee Davis	509-968-9337	leerdavis@elltel.net
8/26/09	6:00 PM	1600 Gateway Blvd. NE. Lacey	Cabela's	Customer Service	360-252-3500	rickh@eyesinthewoods.org
9/9/09	6:00 PM	1220 Marvin Rd E. Lacey	UFA-Sportsman's Warehouse	Customer Service	360-459-5800	mlarsson@sportsmanswarehouse.com
9/10/09	6:00 PM	14014 E. Indiana Ave. Spokane Valley	UFA-Sportsman's Warehouse	Reagan Cunningham	509-891-1900	rcunningham@sportsmanswarehouse.com
9/17/09	7:00 PM	Fire Hall-701 East 3rd, Moses Lake,	Wenatchee Sportsmen Assoc	Ron C. Poppe	509-662-3957	RonPoppe@msn.com
9/18/09	7:00 PM	1111 Hudson Ave Longview	Bobs Sporting Goods	Hunting counter	509-662-3957	bobs@bobsmerch.com
9/23/09	6:00 PM	1600 C St. Bellingham	Bellingham Technical Collage	Earl Steele	360-752-8352	esteele@btc.ctc.edu
9/24/09	7:00 PM	1601 Lakewood Rd. Arlington	Marysville Riffle Club	Bill Vincent	360-631-0919	shooter@wavecable.com
11/12/09	7:00 PM	1111 Hudson Ave Longview	Bobs Sporting Goods	Hunting counter	360-631-0919	bobs@bobsmerch.com
1/6/10	6:00 PM	1405 South 348th St Federal Way	UFA-Sportsman's Warehouse	Customer Service	253-835-4100	nvannatter@sportsmanswarehouse.com
1/13/10	6:00 PM	1220 Marvin Rd E. Lacey	UFA-Sportsman's Warehouse	Customer Service	360-459-5800	mlarsson@sportsmanswarehouse.com
1/13/10	6:00 PM	6603 W. Canal Dr. Kennewick	UFA-Sportsman's Warehouse	Customer Service	509-736-2200	bhowald@sportsmanswarehouse.com
1/14/10	6:00 PM	14014 E. Indiana Ave. Spokane Valley	UFA-Sportsman's Warehouse	Reagan Cunningham	509-891-1900	rcunningham@sportsmanswarehouse.com
1/14/10	7:00 PM	1111 Hudson Ave Longview	Bobs Sporting Goods	Hunting counter	509-891-1900	bobs@bobsmerch.com
1/19/10	6:00 PM	6116 N. Market St., Spokane	Inland NW Wildlife Council	Wanda Clifford	509-487-8552	inwc@aol.com
1/20/10	5:00 PM	2000 S. Burlington Blvd. Burlington	UFA-Sportsman's Warehouse	Rob Campbell	360-755-0500	robcampbell@sportsmanswarehouse.com
1/27/10	7:00 PM	16409 Canyon Rd, Puyallup	Tacoma Sportsman's Club	Office Staff	253-537-6151	info@tacomassportsmansclub.com
2/11/10	7:00 PM	23600 Evans St. Issaquah	Issaquah Sportsman's Club	Tom Mechler	425-255-0922	tmechler@peoplepc.com
2/11/10	7:00 PM	Fairgrounds Event Ctr, Naneum Room	Kittitas County Field & Stream	Lee Davis	509-968-9337	leerdavis@elltel.net
2/17/10	7:00 PM	13215 B SE Millplain Blvd Vancouver	Joes Sports & More	Customer Service	360-253-2420	customerservice12@joessports.com
2/17/10	7:00 PM	1600 C St. Bellingham	Bellingham Technical Collage	Earl Steele	360-752-8352	esteele@btc.ctc.edu
3/3/10	6:00 PM	9577 Ridgetop Blvd. NW, Silverdale	UFA-Sportsman's Warehouse	Customer Service	360-307-6900	dcolbert@sportsmanswarehouse.com
3/3/10	7:00 PM	117 NE Hampe Way Chehalis	Joes Outdoor Sports Shop	Joe Rosbach	360-740-6219	joss@compprime.com
3/11/10	6:00 PM	14014 E. Indiana Ave. Spokane Valley	UFA-Sportsman's Warehouse	Reagan Cunningham	509-891-1900	rcunningham@sportsmanswarehouse.com
3/18/10	7:00 PM	1111 Hudson Ave Longview	Bobs Sporting Goods	Hunting counter	509-891-1900	bobs@bobsmerch.com
3/24/10	7:00 PM	105 Cedar St Snohomish	Snohomish Sportsman's Club	Rick Hoskin	425-334-7873	fulltag@netzero.net
4/6/10	7:00 PM	4602 20th St E, Fife	SPORTCO	John Dahll	253-922-2222	jdahll@sportco.com
4/8/10	7:00 PM	16601 HWY 12 Naches	Oak Creek Wildlife Area	Lee Davis	509-968-9337	leerdavis@elltel.net
4/14/10	7:00 PM	1600 C St. Bellingham	Bellingham Technical Collage	Earl Steele	360-752-8352	esteele@btc.ctc.edu
4/20/10	6:00 PM	6116 N. Market St., Spokane	Inland NW Wildlife Council	Wanda Clifford	509-487-8552	inwc@aol.com
4/21/10	7:00 PM	125 West Sunset Way Issaquah	Friends of the Issaq. Hatchery	Celina Steiger	425-392-8025	celina@issaquahfish.org
4/22/10	7:00 PM	1111 Hudson Ave Longview	Bobs Sporting Goods	Hunting counter	425-392-8025	bobs@bobsmerch.com
5/13/10	6:00 PM	14014 E. Indiana Ave. Spokane Valley	UFA-Sportsman's Warehouse	Reagan Cunningham	509-891-1900	rcunningham@sportsmanswarehouse.com

**Most locations have limited seating, please pre-register with the host contact or on our Web-Calendar.
Check for additional classes and register for a class online - www.eyesinthewoods.org**

Volunteers Needed!

EITW is a non-profit organization committed to recruiting, educating, organizing, and deploying citizen volunteers to assist the WDFW in fish, wildlife, and habitat conservation and protection projects. We are expanding our efforts each-year to provide more opportunities for volunteer participation to assist the agency.

The EITW Wildlife Program has several projects in-development for WFDW Region 6 and we are expanding our check station efforts into Regions 3 and 5 as part of the Property Watch Land Access program. Check stations are a valuable tool for wildlife management; assisting in the collection of biological data-gathering of our deer and elk populations. EITW Volunteer's efforts include: attending a training, sign up for one or more dates/locations, travel to/from station sites, setup, collect data from hunters and their harvested game, tear down, cleanup, and the completion of required forms.

The EITW Property Watch revised pilot program targets WDFW Regions 3, 5, and 6. EITW Directors are collaborating with multiple local conservation/sport organizations, business owners, private landowners, timber companies, WDFW staff, and the media with the goal of opening private lands for outdoor recreational uses, primarily hunting and fishing.

Participating volunteers are required to travel to gates/key control locations and stay at said locations during hunting hours. These control locations are designed to detour hunters from active logging areas, open gates and be an information source. Volunteer participation also includes installing signage materials placed at strategic access locations, land clean up projects, and to act as a deterrent for poaching, dumping, vandalism, and other crimes.

For more information or to sign up:

Online: www.eyesinthewoods.org or contact EITW Wildlife Director John Arnold 360-520-4330 or EITW Land Access Director Tony Wells 360-480-6689

Other Map Sources

State Lands

The Washington Department of Natural Resources (DNR) manages 3 million acres of state trust land. These lands are managed primarily to generate income to build public schools, universities, and provide other public benefits. They also are managed to provide habitat for fish and wildlife, and offer the public opportunities for recreation, such as camping, hunting and fishing.

Each year, millions of people recreate on public lands; most of them treat the land and its resources with respect, but a few do not. Increasingly, private landowners are closing their lands to protect them from vandalism and theft. DNR wants to continue to keep trust lands open for hunting and fishing, but we need your help.

As a land manager, DNR has the responsibility to manage its land to support wildlife and maintain water quality. Wildlife need snags, trees and brush; fish need streams with clean water and gravel. Healthy habitats help provide healthy fish and wildlife populations. You can help. When you're hunting or fishing, please remember the following:

- Keep vehicles on roads and out of streams and wetlands.
- Check your vehicle for weeds, they can grow and crowd out native vegetation.
- Get a permit before cutting firewood.
- Snags are best used for wildlife habitat, not for firewood.
- Leave your campsite clean when you leave. Pack it in Pack it out.
- Only tree stands that cause no permanent damage to trees should be used on state lands.
- Check road conditions, roads damaged, due to soft conditions, often lead to them being closed.
- Remember to get landowner approval to access DNR lands that do not have a public access.
- Leave all gates as you found them, if they are open leave them open, if closed leave them closed.

For information on the nearest DNR office, go to our website www.dnr.wa.gov. Report violators when you see abuse. Help keep public lands open to the public.

Where To Get Maps

Check it out:



wdfw.wa.gov/mapping/gohunt

Maps provided in this pamphlet are for general reference only. For specific boundaries, refer to the legal descriptions on the following pages.

Arnolds Map Service

Maps with GMU boundaries on them.
USGS Topographic Maps and other maps
119 W 24th Street
Vancouver, WA 98660 (360) 695-7897
Website: www.arnoldmapservice.com
Email: mapman@pacifier.com

Benchmark Maps

Washington Road & Recreation Atlas
Public lands maps with GMU overlays
Washington Recreation Maps
Local bookstores (916) 371-3930
Website: www.benchmarkmaps.com

Champion Timberlands Visitor Recreation Map

31716 Camp One Road
Orting, WA 98360 (800) 782-1493

Department of Natural Resources

Major Public Lands maps and aerial photos
Website: www.dnr.wa.gov

L C Sportsmaps

Maps with GMU boundaries on them and USGS topographic maps.
20606 SE 240th Street
Maple Valley, WA 98038 (425) 432-5508

WA State Department of Printing

Fulfillment Center
TOPO and public lands maps
7580 New Market St SW
Tumwater, WA 98501 (360) 570-5024

Green Trails Maps

Website: www.greentrailsmaps.com

Washington Atlas and Gazetteer

Local bookstores

U.S. Geological Survey

Box 25046, MS 504
Denver Federal Center
Denver, CO 80225 (303) 236-5900

Bureau of Land Management

Spokane District
1103 North Fancher
Spokane, WA 99212 (509) 536-1200
Website: www.blm.gov/or

Northwest Map and Travel

525 West Sprague Ave.
Spokane, WA 99201 (509) 455-6981
Website: www.nwmmaps.com

U. S. Forest Service Maps:

Many national forest trailheads in Washington now charge an access fee. You may contact the Forest Service for access fees and maps at any of the following forest service offices:
Forest Service www.fs.fed.us

Colville NF

765 S Main, Federal Bldg
Colville, WA 99114 (509) 684-3711

Gifford Pinchot NF

100600 NE 51st Circle
Vancouver, WA 98682 (360) 891-5000

Mt. Baker-Snoqualmie National Forest

21905 64th Ave. W
Mountlake Terrace, WA 98043-2278
(425) 775-9702 (800) 627-0062

Okanogan NF

1240 South Second Avenue
Okanogan, WA 98840 (509) 826-3275

Olympic NF

1835 Black Lake Blvd SW
Olympia, WA 98512 (360) 956-2300

Umatilla NF

2517 SW Hailey Avenue
Pendleton, OR 97801 (541) 278-3716

Wenatchee NF

215 Melody Lane
Wenatchee, WA 98801 (509) 664-9200

Area Descriptions

Bighorn Sheep Units:

Sheep Unit 2 Vulcan Mountain:

Ferry Co north of the Kettle River near Curlew.

Sheep Unit 4 Selah Butte:

That part of Yakima and Kittitas cos. between Ellensburg and Yakima east of the Yakima River and north of Selah Creek, west of Interstate 82 and south of Interstate 90.

Sheep Unit 5 Umtanum:

Those portions of Yakima and Kittitas cos. west of the Yakima River, north of Wenas Creek, and east of USFS Road 1701 to Manastash Lake and its drainage; south and east along the South Fork Manastash Creek to Manastash Creek and the Yakima River.

Sheep Unit 7 Cleman Mountain:

That part of Yakima Co south of Wenas Creek and east of USFS Road 1701, north of Highway 410 and Highway 12 and west of the Yakima River.

Sheep Unit 10 Mt. Hull:

That part of Okanogan Co within the following described boundary: Beginning at Oroville; then south along U.S. Highway 97 to the Swanson's Mill Road (old Mt. Hull Road) near Lake Andrews; then east to the Dry Gulch Road; then north to the Oroville-Toroda Creek Road (Molson Grade Road); then west to Oroville and the point of beginning.

Sheep Unit 11 Wenaha Wilderness:

That part of GMU 169 within Crooked Creek drainage.

Sheep Unit 12 Lincoln Cliffs:

That part of Lincoln Co north of Highway 2.

Sheep Unit 13 Quilomene:

GMUs 329, 330, and 251 south of Colockum Creek.

Sheep Unit 15 Tieton:

GMU 360.

Sheep Unit 16 Manson:

Beginning at the mouth of Granite Falls Creek on the south shore of Lake Chelan, E across Lake Chelan to Willow Point; NW along the shoreline of Lake Chelan to the mouth of Stink Creek; E along Stink Creek to the intersection with Green's Landing Road; along Green's Landing Road to Manson Boulevard; E on Manson Boulevard to Lower Joe Creek Road; NE on Lower Joe Creek Road to Grade Creek Road; NE on Grade Creek Road to US Forest Service Road 8210; NE on US Forest Service Road 8210 to intersection with US Forest Service Road 8020; W on US Forest Service Road 8020 to Fox Peak; NW along Sawtooth Ridge (Chelan-Okanogan County Line) to the Lake Chelan National Recreation Area boundary; S along the Lake Chelan National Recreation Area boundary to shore line of Lake Chelan; W across Lake Chelan to the mouth of Riddle Creek on the South Shore; SE along South Shore of Lake Chelan to the point of beginning.

Sheep Unit 17 Asotin:

GMU 175.

Elk Areas

Elk Area 1008 West Wenaha (Columbia Co):

That part of GMU 169 west of USFS trail 3112 from Tepee Camp (east fork of Butte Creek) to Butte Creek, and west of Butte Creek to the Washington-Oregon state line.

Elk Area 1009 East Wenaha (Columbia, Garfield, Asotin cos.):

That portion of GMU 169 east of USFS trail 3112 from Tepee Camp (east fork Butte Creek) to Butte Creek,

and east of Butte Creek to the Washington-Oregon state line.

Elk Area 1010 (Columbia Co):

GMU 162 excluding National Forest land and the Rainwater Wildlife Area.

Elk Area 1011 (Columbia Co):

That part of GMU 162 east of the North Touchet Road, excluding National Forest land.

Elk Area 1012 (Columbia Co):

That part of GMU 162 west of the North Touchet Road, excluding National Forest land and the Rainwater Wildlife Area.

Elk Area 1013 (Asotin Co):

GMU 172, excluding National Forest lands.

Elk Area 1014 (Columbia and Garfield cos):

That part of GMU 166 Tucannon west of the Tucannon River and USFS Trail 3110 (Jelly Spr. - Diamond Pk. Trail).

Elk Area 1016 (Columbia County):

GMU-162 Dayton, excluding the Rainwater Wildlife Area.

Elk Area 2032 Malaga (Kittitas and Chelan cos.):

Beginning at the mouth of Davies Canyon on the Columbia River; west along Davies Canyon to the cliffs above (north of) the North Fork Tarpiscan Creek; west and north along the cliffs to the Bonneville Power Line; southwest along the power line to the North Fork Tarpiscan Road in Section 9, Township 20N, Range 21E; north and west along North Fork Tarpiscan Road to Colockum Pass Road (Section 9, Township 20N, Range 21E); south and west on Colockum Pass Road to section line between Sections 8 & 9; north along the section line between Sections 8 and 9 as well as Sections 4 & 5 (T20N, R21E) & Sections 32 & 33 (T21N, R21E) to Moses Carr Road; west and north on Moses Carr Road to Jump Off Road; south and west on Jump Off Road to Shaller Road; north and west on Shaller Road to Upper Basin Loop Road; north and west on Upper Basin Loop Road to Wheeler Ridge Road; north on Wheeler Ridge Road to the Basin Loop Road (pavement) in Section 10 (T21N, R20E); north on Basin Loop Road to Wenatchee Heights Road; west on Wenatchee Heights Road to Squilchuck Road; south on Squilchuck Road to Beehive Road (USFS Rd 9712); northwest on Beehive Road to USFS Rd 7100 near Beehive Reservoir; north and west on USFS Rd 7100 to Peavine Canyon Road (USFS Rd 7101); north and east on Peavine Canyon Road to Number Two Canyon Road; north on Number Two Canyon Road to Crawford Street in Wenatchee; east on Crawford Street to the Columbia River; south and east along the Columbia River to Davies Canyon and point of beginning. (Naneum Green Dot, Washington Gazetteer, Wenatchee National Forest)

Elk Area 2033 Peshastin (Chelan Co):

Starting at the Division St bridge over the Wenatchee River in the town of Cashmere; S on Aplets Way then Division St to Pioneer St; W on Pioneer St to Mission Creek Rd; S on Mission Creek Rd to Binder Rd; W on Binder Rd to Mission Creek Rd; S on Mission Creek Rd to Tripp Canyon Rd; W on Tripp Canyon Rd to where Tripp Canyon Rd stops following Tripp Creek; W on Tripp Canyon Rd to its headwaters; W up the drainage, about 1000 feet, to US Forest Service (USFS) Rd 7200-160; W on USFS Rd 7200-160 to Camas Creek Rd (USFS Rd 7200); W on Camas Creek Rd (USFS 7200 RDRd) (excluding Camas Land firearm closure.*) to US Hwy 97; N on US Hwy 97 to Mountain Home Rd (USFS 7300 Rd); N on Mountain Home Rd to the Wenatchee River in the town of Leavenworth; South on the Wenatchee

River to the Division St bridge in Cashmere and the point of beginning.

Elk Area 2051 Tronsen (Chelan Co):

All of GMU 251 except that portion described as follows: Beginning at the junction of Naneum Ridge Road (WDFW Rd 9) and Ingersol Road (WDFW Rd 1); north and east on Ingersol Road to Colockum Road (WDFW Rd 10); east on Colockum Road and Colockum Creek to the intersection of Colockum Creek and the Columbia River; south on the Columbia River to mouth of Tarpiscan Creek; west up Tarpiscan Creek and Tarpiscan Road (WDFW Rd 14) and North Fork Road (WDFW Rd 10.10) to the intersection of North Fork Road and Colockum Road; southwest on Colockum Road to Naneum Ridge Road; west on Naneum Ridge Road to Ingersol Road and the point of beginning.

Elk Area 3068 Klickitat Meadows (Yakima Co):

Beginning at Darland Mountain, southeast along the main divide between the Diamond Fork drainage and the Ahtanum Creek drainage to the point due west of the headwaters of Reservation Creek (Section 18, T12N, R14E); then along a line due west to Spencer Point (as represented in the DNR 100k map); northeast from Spencer Point to US Forest Service (USFS) Trail 1136; north along USFS Trail 1136 to USFS Trail 615; east on USFS Trail 615 to Darland Mountain and the point of beginning.

Elk Area 3681 Ahtanum (Yakima Co):

That part of GMU 368 beginning at the power line crossing on Ahtanum Creek in T12N, R16E, Section 15; west up Ahtanum Creek to South Fork Ahtanum Creek; southwest up South Fork Ahtanum Creek to its junction with Reservation Creek; southwest up Reservation Creek and the Yakama Indian Reservation boundary to the main divide between the Diamond Fork drainage and Ahtanum Creek drainage; north along the crest of the main divide between the Diamond Fork drainage and the Ahtanum Creek drainage to Darland Mountain; northeast on US Forest Service Trail 615 to US Forest Service Road 1020; northeast on US Forest Service Road 1020 to US Forest Service Road 613; northeast on US Forest Service Road 613 to US Forest Service Trail 1127; northeast on US Forest Service Trail 1127 to US Forest Service Road 1302 (Jump Off Road), southeast of the Jump Off Lookout Station; northeast on US Forest Service Road 1302 (Jump Off Road) to Highway 12; northeast on Highway 12 to the Naches River; southeast down the Naches River to Cowiche Creek; west up Cowiche Creek and South Fork Cowiche Creek to Summitview Avenue; northwest on Summitview Avenue to Cowiche Mill Road; west on Cowiche Mill Road to the power line in the northeast corner of T13N, R15E, SEC 13; southeast along the power line to Ahtanum Creek and the point of beginning.

Elk Area 3721 Corral Canyon (Benton and Yakima cos.):

That part of GMU 372 beginning at the Yakima River Bridge on SR 241 just north of Mabton; north along SR 241 to the Rattlesnake Ridge Road (mile post #19); east on Rattlesnake Ridge Road to the Hanford Reach National Monument's (HRNM) southwest corner boundary; east and south along the HRNM boundary to SR 225; south on SR 225 to the Yakima River Bridge in Benton City; west (upstream) along Yakima River to point of beginning (SR 241 Bridge).

Elk Area 3722 Blackrock (Benton and Yakima cos.):

That part of GMU 372 beginning at southern corner of the Yakima Training Center border on Columbia River, northwest of Priest Rapids Dam; southeast on southern shore of Columbia River (Priest Rapids Lake) to Priest

Area Descriptions

Rapids Dam; east along Columbia River to the Hanford Reach National Monument's (HRNM) western boundary; south along the HRNM boundary to the Rattlesnake Ridge Road; west on Rattlesnake Ridge Road to SR 241; south on SR 241 to the Yakima River Bridge just north of Mabton; west along Yakima River to SR 823 (Harrison Road) south of town of Pomona; east along SR 823 (Harrison Road) to SR 821; southeast on SR 821 to Firing Center Road at I-82; east on Firing Center Road to main gate of Yakima Training Center; south and east along Yakima Training Center boundary to southern corner of Yakima Training Center boundary on Columbia River and point of beginning.

Elk Area 3911 Fairview (Kittitas Co):

Beginning at the intersection of the BPA Power Lines in T20N, R14E, Section 36 and Interstate 90; east along the power lines to Highway 903 (Salmon La Sac Road); northwest along Highway 903 to Pennsylvania Avenue; northeast along Pennsylvania Avenue to 6 Canyon Road; northeast along 6 Canyon Road to Cle Elum Ridge Road; north along Cle Elum Ridge Road to Carlson Canyon Road; northeast along Carlson Canyon Road to West Fork Teanaway River; east along West Fork Teanaway River to North Fork Teanaway River; north along North Fork Teanaway River to Teanaway Road; southeast on Teanaway Road to Ballard Hill Road; east on Ballard Hill Rd and Swauk Prairie Road to Hwy 970; northeast on Hwy 970 to Hwy 97; south on Hwy 97 to the power lines in T20N, R17E, Section 34; east on the power lines to Naneum Creek; south on Naneum Creek approximately 1/2 mile to power lines in T19N, R19E, Section 20; east along BPA power lines to Colocum Pass Road in T19N, R20E, Section 16; south on Colocum Pass Road to BPA power lines in T18N, R20E, Section 6; east and south along power lines to Parke Creek; north on Parke Creek to Whiskey Jim Creek; east on Whiskey Jim Creek to the Wild Horse Wind Farm Boundary; south and East on Wild Horse Wind Farm boundary to the Vantage Highway; east along the Vantage Highway to the first power line crossing; southwest along the power lines to where they intersect with the second set of BPA power lines in T17N, R21E, Section 18; southeast along the BPA power lines to I-90; west along I-90 to the Yakima Training Center boundary; south and west along the Yakima Training Center boundary to I-82; north on I-82 to Thrall Road; west on Thrall Road to Wilson Creek; south on Wilson Creek to Yakima River; north on Yakima River to gas pipeline crossing in T17N, R18E, Section 25; south and west on the gas pipeline to Umtanum Creek; west on Umtanum Creek to the Durr Road; north on the Durr Road to Umtanum Road; north on Umtanum Road to South Branch Canal; west on South Branch Canal to Bradshaw/Hanson Road; west on Bradshaw Road to the elk fence; north and west along the elk fence to power line crossing in T19N, R16E, Section 10; west along the power line (south branch) to Big Creek; north on Big Creek to Nelson Siding Road; west and north on Nelson Siding Road to I-90; east on I-90 to point of beginning.

Elk Area 3912 Old Naches (Yakima Co):

Starting at the elk fence and Roza Canal along the south boundary T14N, R19E, Section 8; following the elk fence to the bighorn sheep feeding site in T15N, R16E, Section 36; south on the feeding site access road to the Old Naches Highway; west and south on the Old Naches Highway to State Route 12 and the Naches River; down the Naches River to the Tieton River; up the Tieton River approximately 2 miles to the intersection of the metal footbridge and the elk fence at the south end of the bridge in T14N, R16E, Section 3; south along the elk fence to the top of the cliff/rimrock line; southwest along the top of the cliff/rimrock line to the irrigation canal in T14N, R16E, Section 9; southwest along the irrigation canal to the elk fence in T14N, R16E, Section 8; south

along the elk fence to the township line between T12N, R15E and T12N, R16E; south along the township line to the South Fork Ahtanum Creek; downstream along the South Fork Ahtanum Creek and Ahtanum Creek to the Yakima River; upstream along the Yakima River to Roza Canal and point of beginning.

Elk Area 4941 Skagit River (Skagit Co):

That portion of GMU 437 beginning at the intersection of State Route 9 and State Route 20; east on State Route 20 to Cape Horn Road NE; south down Cape Horn Road NE to the power line crossing which passes over the Skagit River; east on the power line to the Skagit River; south and west down the Skagit River to Pressentine Creek; south up Pressentine Creek to the South Skagit Highway; west on South Skagit Highway to State Route 9; north on State Route 9 to point of beginning.

Elk Area 4601 North Bend (King County):

That portion of King County within the following described boundary. Beginning at the interchange of State Route (SR) 18 and Interstate (I)-90; W on I-90 to SE 82nd St, Exit 22, at the Town of Preston; N on SE 82nd Street to Preston Fall City Rd SE (Old SR 203); N on Preston Fall City Rd SE to SE Fall City Snoqualmie Rd (SR 202) at the town of Fall City; E on SE Fall City Snoqualmie Rd to the crossing of Tokul Creek; N and E up Tokul Creek to its crossing with Tokul Rd SE; S on SE Tokul Rd to SE 53rd Way; E on SE 53rd Way where it turns into 396th Dr SE then S on 396th Dr SE to SE Reing Rd; E on SE Reing Rd to 428th Ave SE; N on 428th Ave SE to where it turns into North Fork Rd SE; N and E on North Fork Rd SE to Ernie's Grove Rd; E on Ernie's Grove Rd to SE 70th St; N on SE 70th St. to its ends at Fantastic Falls on the North Fork Snoqualmie River; SW down the North Fork Snoqualmie River to the end of Moon Valley Rd SE; S and W on Moon Valley Rd SE to where it turns into SE 87th St; W on SE 87th to 436th Pl SE; S on 436th Pl SE to 436th Ave SE; S on 436th Ave SE to SE 92nd St; W on SE 92nd St to 428th Ave SE; S on 428th Ave SE to the crossing of the Middle Fork Snoqualmie River; S and E up the Middle Fork Snoqualmie River to SE Mt Si Road; E on SE Mt Si to the "School Bus" turnaround at SE 114th St; S on 480th Ave SE to SE 130th St; S and E on SE 130th St to its end; SSE overland from the end of SE 130th St, over the Middle Fork Snoqualmie River, to the end of 486th Ave SE; S on 486th Ave SE to the intersection with SE Middle Fork Road; Due S, from said intersection, up Grouse Mountain toward its peak, to the logging road adjacent to Grouse Mountain Peak; S down the logging Road to Grouse Ridge Access Rd; W on Grouse Ridge Access Road which becomes SE 146th St; W on SE 146th St to 468th Ave SE (SE Edgewick Rd); S on 468th Ave SE (SE Edgewick Rd) to the boundary of the Iron Horse State Park; W along the boundary of Iron Horse State Park to the boundary of the Rattlesnake Lake Recreation Area; W along the boundary of the Rattlesnake Lake Recreation Area to Cedar Falls Rd. SE; N along the Cedar Falls Rd. to SE to 174th Way; W on SE 174th Way to SE 174th St; W on SE 174th St to SE 173rd St; W on SE 173rd St to SE 170th Pl; W on SE 170th Pl to SE 169th St; W on SE 169th St to 424th Ave. SE; N on 424th Ave. SE to SE 168th St; W on SE 168th St to 422 Ave. SE; N on 422 Ave. SE to 426th Way SE; S on 426th Way SE to SE 164th St; E on SE 164th St to Uplands Way SE; W on Uplands Way SE to the crossing with the Power Transmission Lines; W along the Power Transmission Lines to the Winery Road; NW on the Winery Rd to SE 99th Rd; W and N on SE99th Rd to the I-90 interchange, at Exit 27; SW on I-90 to the interchange with SR 18 and the point of beginning.

Elk Area 5029 Toledo (Lewis and Cowlitz cos.):

Beginning at the Cowlitz River and State Highway 505 junction; east along the Cowlitz River to the

Weyerhaeuser 1800 Road; south along Weyerhaeuser 1800 Road to Cedar Creek Road; east along Cedar Creek Road to Due Road; south on Due Road to Weyerhaeuser 1823 Road; south along Weyerhaeuser 1823 Road to the Weyerhaeuser 1945 Road; south along the Weyerhaeuser 1945 Road to the Weyerhaeuser 1900 Road; south along the Weyerhaeuser 1900 Road to the North Fork Toutle River; west along the North Fork Toutle River to the Toutle River; west on the Toutle River to the Cowlitz River; North along the Cowlitz River to the junction of State Highway 505 and the point of beginning.

Elk Area 5049 Ethel (Lewis Co):

That part of GMU 505 beginning at the intersection of Jackson Highway and Highway 12; south along Jackson Highway to Buckley Road; south on Buckley Road to Spencer Road; east on Spencer Road to Fuller Road; north on Fuller Road to Highway 12; east on Highway 12 to Stowell Road; north on Stowell Road to Gore Road; west on Gore Road to Larmon Road; west on Larmon Road to Highway 12; west on Highway 12 to Jackson Highway and point of beginning.

Elk Area 5050 Newaukum (Lewis Co):

That part of GMU 505 beginning at the intersection of Interstate 5 and Highway 12; east on Highway 12 to Larmon Road; east on Larmon Road to Leonard Road; north on Leonard Road through the town of Onalaska to Degler Road; north on Degler Road to Middle Fork Road; east on Middle Fork Road to Beck Road; north on Beck Road to Centralia-Alpha Road; west on Centralia-Alpha Road to Logan Hill Road; south then west on Logan Hill Road to Jackson Highway; south on Jackson Highway to the Newaukum River; west along the Newaukum River to Interstate 5; south on Interstate 5 to Highway 12 and point of beginning.

Elk Area 5051 Green Mountain (Cowlitz Co):

Beginning at the junction of the Cowlitz River and the Toutle River; east along the Toutle River to the North Fork Toutle River; east along the North Fork Toutle River to the Weyerhaeuser 1900 Road; south along the Weyerhaeuser 1900 Road to the Weyerhaeuser 1910 Road; south along the Weyerhaeuser 1910 Road to the Weyerhaeuser 2410 Road; south along the Weyerhaeuser 2410 Road to the Weyerhaeuser 4553 Road; south along the Weyerhaeuser 4553 Road to the Weyerhaeuser 4500 Road; south along the Weyerhaeuser 4500 Road to the Weyerhaeuser 4400 Road; south along the Weyerhaeuser 4400 Road to the Weyerhaeuser 4100 Road; east along the Weyerhaeuser 4100 Road to the Weyerhaeuser 4700 Road; south along the Weyerhaeuser 4700 Road to the Weyerhaeuser 4720 Road; west along the Weyerhaeuser 4720 Road to the Weyerhaeuser 4730 Road; west along the Weyerhaeuser 4730 Road to the Weyerhaeuser 4732 Road; west along the Weyerhaeuser 4732 Road to the Weyerhaeuser 4790 Road; west along the Weyerhaeuser 4790 Road to the Weyerhaeuser 1390 Road; south along the Weyerhaeuser 1390 Road to the Weyerhaeuser 1600 Road; west along the Weyerhaeuser 1600 Road to the Weyerhaeuser Logging Railroad Tracks at Headquarters; west along the Weyerhaeuser Logging Railroad Track to Ostrander Creek; west along Ostrander Creek to the Cowlitz River; north along the Cowlitz River to the Toutle River and point of beginning.

Elk Area 5052 Mossyrock (Lewis Co):

Beginning at the intersection of Winston Creek Road and State Highway 12; east on State Highway 12 to the Cowlitz River; east on the Cowlitz River to Riffe Lake; southeast along the south shore of Riffe Lake to Swofford Pond outlet creek; south on Swofford Pond outlet creek to Green Mountain Road; west on Green Mountain Road to Perkins Road; west on Perkins Road

Area Descriptions

to Longbell Road; south on Longbell Road to Winston Creek Road; north on Winston Creek Road to State Highway 12 and the point of beginning. (All lands owned and managed by the Cowlitz Wildlife Area are excluded from this Elk Area.)

Elk Area 5053 Randle (Lewis Co):

Beginning at the town of Randle and the intersection of U.S. Highway 12 and State Route 131 (Forest Service 23 and 25 roads); south on State Route 131 to Forest Service 25 Road; south on Forest Service 25 Road to the Cispus River; west along the Cispus River to the Champion 300 line bridge; south and west on the Champion 300 line to the Champion Haul Road; north along the Champion Haul Road to Kosmos Road; north on Kosmos Road to U.S. Highway 12; east on U.S. Highway 12 to Randle and point of beginning. (All lands owned and managed by the Cowlitz Wildlife Area are excluded from this Elk Area.)

Elk Area 5054 Boistfort (Lewis Co):

Beginning at the town of Vader; west along State Highway 506 to the Wildwood Road; north along the Wildwood Road to the Abernathy 500 line gate (Section 20, T11N, R3W, Willamette Meridian); northwest along the 500, 540, and 560 lines to the Weyerhaeuser 813 line; northwest along the 813, 812, 5000J, 5000 and 4000 lines to the Pe Ell/McDonald Road (Section 15, T12N, R4W); west along the Pe Ell/McDonald Road to the Lost Valley Road; northeast along the Lost Valley Road to the Boistfort Road; north along the Boistfort Road to the King Road; east along the King Road to the town of Winlock and State Highway 603; south along Highway 505 to Interstate 5; south along Interstate 5 to State Hwy 506; west along State Hwy 506 to the town of Vader and the point of beginning.

Elk Area 5057 Carlton (Lewis Co):

That part of 513 (South Rainier) lying east of Highway 123 and north of Highway 12.

Elk Area 5058 West Goat Rocks (Lewis Co):

Goat Rocks Wilderness west of the Pacific Crest Trail.

Elk Area 5059 Mt. Adams Wilderness (Skamania and Yakima cos.):

The Mt. Adams Wilderness.

Elk Area 5060 Merwin (Cowlitz Co):

Begin at the State Route 503 and the Longview Fibre Road WS-8000 junction; north and west on the Longview Fibre Road WS-8000 to Day Place Road; west on Day Place Road to Dubois Road; south on Dubois Road to State Route 503; east on State Route 503 to the State Route 503 and the Longview Fibre Road WS-8000 junction and point of beginning.

Elk Area 5061 Wildwood (Lewis Co):

Beginning at the junction of the Pacific West Timber (PWT) 600 Road and the Wildwood Road (SE1/4 S29 T11N R3W); southwest on the 600 Road to the 800 Road (NW1/4 S36 T11N R4W); southwest on the 800 Road to the 850 Road (SW1/4 S3 T10N R4W); northwest on the 850 Road to the Weyerhaeuser 4720 Road (S20 T11N R4W); north on the Weyerhaeuser 4720 Road to the Weyerhaeuser 4700 Road (S17 T11N R4W); east on the Weyerhaeuser 4700 Road to the Weyerhaeuser 5822 Road (NW1/4 S16 T11N R4W); east on the Weyerhaeuser 5822 Road to the Weyerhaeuser 5820 Road (NW1/4 S10 T11N R4W); southeast on the Weyerhaeuser 5820 Road to the PWT 574 Road (SE1/4 S10 T11N R4W); south on the PWT 574 Road to the 570 Road (NW1/4 S14 T11N R4W); south on the 570 Road to the 500 Road (NW1/4 S14 T11N R4W); northeast on the 500 Road to the 560 Road (SW1/4 S12 T11N R4W); east on the 560 Road to the 540 Road (SE1/4 S12 T11N R4W); east and south on

the 540 Road to the 500 Road (SE1/4 S18 T11N R3W); east on the PWT 500 Road to the Wildwood Road (N1/2 S20 T11N R3W); south on the Wildwood Road to the point of beginning, the PWT 600 Road junction (SE1/4 S29 T11N R3W).

Elk Area 5062 Trout Lake (Klickitat Co):

Those portions of GMUs 560 (Lewis River) and 578 (West Klickitat) beginning at the intersection of SR 141 and Sunnyside Road; north on Sunnyside Road to Mount Adams Recreational Area Road; north on Mount Adams Recreational Area Road to USFS Road 23; north on USFS Road 23 to DNR T-4300 Road; west on DNR T-4300 Road to Trout Lake Creek Road; south on Trout Lake Creek Road to SR 141; east and south on SR 141 to the intersection of SR 141 and Sunnyside Road to the point of beginning.

Elk Area 5063 Pumice Plain (Cowlitz and Skamania cos.):

That part of GMU 522 beginning at the confluence of the N. Fork Toutle River and Castle Creek; East along the N. Fork Toutle River to USFS trail 207; south along USFS trail 207 to USFS trail 216E; southwest along USFS trail 216E to USFS trail 216; west along USGS trail 216 to USGS 216G; northwest along USFS trail 216G to USGS trail 221; north along USFS 221 to Castle Creek; northwest along Castle Creek to N. Fork Toutle River and point of beginning.

Elk Area 5064 Upper Smith Creek (Skamania Co):

That part of GMU 522 beginning at the U.S. Forest Service Rd. 99 and U.S. Forest Service Trail 225 (Smith Creek Trail) junction; south on Trail 225 to Ape Canyon Creek; south and west up Ape Canyon Creek to U.S. Forest Service Trail 216 (Loowit Trail); north on Trail 216 to U.S. Forest Service Trail 216D (Abraham Trail); north on Trail 216D to U.S. Forest Service Trail 207 (Truman Trail); north and east on Trail 207 to U.S. Forest Service Rd. 99; north and east on U.S. Forest Service Rd. 99 to the junction of U.S. Forest Service Rd. 99 and U.S. Forest Service Trail 225 and the point of beginning.

Elk Area 5065 Mount Whittier (Skamania Co):

That part of GMU 522 beginning at the U.S. Forest Service Trail 1 (Boundary Trail) and U.S. Forest Service Trail 214 (Whittier Ridge Trail) junction; west on the U.S. Forest Service Trail 1 to U.S. Forest Service Trail 230 (Coldwater Trail); north on U.S. Forest Service Trail 230 to U.S. Forest Service Trail 211 (Lakes Trail); east on Trail 211 to U.S. Forest Service Trail 214; south on U.S. Forest Service Trail 214 to the junction of U.S. Forest Service Trail 214 and U.S. Forest Service Trail 1 and the point of beginning.

Elk Area 5090 JBH (Wahkiakum Co):

The mainland portion of the Julia Butler Hansen National Wildlife Refuge, as administered by the U.S. Fish and Wildlife Service as described: Beginning at the junction of State Route 4 and Steamboat Island Slough Road, northwest on Steamboat Island Slough Road to Brooks Slough Road, east on Brooks Slough Road to State Route 4, south on State Route 4 to Steamboat Slough Road and point of beginning.

Elk Area 5099 Mudflow (Cowlitz Co):

That part of GMU 522 beginning on the North Fork Toutle River at the mouth of Hoffstadt Creek; SE up the North Fork Toutle River to Deer Creek; SE up Deer Creek to Weyerhaeuser (Weyco) 3020 line; NW along Weyco 3020 line to Weyco 3000 line; E along Weyco 3000 line to Weyco 3000P line; E on the 3000P line to Weyco 5600 Line to the Mount Saint Helens National Volcanic Monument Boundary; N on the Mount Saint Helens National Volcanic Monument Boundary to SR 504; W on SR 504 to Hoffstadt Creek Bridge on Hoffstadt Creek; S and W down Hoffstadt Creek to the

North Fork Toutle River and point of beginning.

Elk Area 6010 Mallis (Pacific Co):

That part of GMUs 506, 672, and 673 within one mile either side of State Road 6 between the east end of Elk Prairie Road and the Mallis Landing Road.

Elk Area 6011 Centralia Mine (Lewis Co):

That portion of GMU 667 within Centralia Mine property boundary.

Elk Area 6012 Tri Valley (Grays Harbor and Mason cos.):

Those portions of GMUs 648 (Wynoochee) and 651 (Satsop) within one mile of Brady-Matlock Road from State Highway 12 north to the junction with Schaefer State Park Road (east Satsop Road) and all lands within one mile of Wynoochee Valley Road from State Highway 12 north to the junction with Cougar Smith Road, and all lands within one mile of Wishkah Valley Road from north Aberdeen city limit to mile post 16 and all lands within 2 miles north of SR 12 between the Satsop River and Schouweiler and Hurd roads and then a line north from the end of Hurd Road to a point 2 miles north of SR 12.

Elk Area 6054 Puyallup River (Pierce Co):

Beginning at the intersection of the Mount Rainier National Park western boundary and the Nisqually River, west down Nisqually River to mouth of Mashel River; north up Mashel River to SR 161 bridge (Eatonville-LaGrande Rd); north on SR 161 through Eatonville to Orville Rd E (Kapowsin-Eatonville Rd); north on Orville Rd E to Hancock's Kapowsin Tree Farm ownership boundary at the north end of Ohop Lake (Kapowsin and Buckley Tree Farms map); east along Kapowsin Tree Farm boundary to Mount Rainier National Park boundary; south long Mount Rainier National Park boundary to Nisqually River and point of beginning.

Elk Area 6061 Twin Satsop Farms (Mason Co):

That portion of GMU 651 starting at the junction of the Deckerville Road and the Brady-Matlock Road; southwest to the junction with the West Boundary Road; north on West Boundary Road to the Deckerville Road; east on the Deckerville Road to the junction of Brady-Matlock Road and point of beginning. In addition, the area within a circle with a radius of two miles centered on the junction of State Route 108 and the Eich Road.

Elk Area 6064 Quinault Valley (Grays Harbor and Jefferson cos.):

That portion of GMU 638 (Quinault) within the Quinault River watershed east of Gatton Creek and Lake Quinault.

Elk Area 6066 Chehalis Valley (Grays Harbor Co):

That portion of GMU 660 (Minot Peak) beginning at Highway 12 and Highway 107 junction near Montesano; east and south on Highway 12 to Oakville; south on Oakville-Brooklyn Road to a point one mile west of South Bank Road; northwest along a line one mile southwest of South Bank Road to Delezeze Road; north along Delezeze Road to South Bank Road; northwest along South Bank Road to Wakefield Road; north on Wakefield Road to Chehalis River; west on Chehalis River to Highway 107 bridge; north on Highway 107 to Highway 12 and the point of beginning.

Elk Area 6067 North Minot (Grays Harbor Co):

The portion of GMU 660 (Minot Peak) beginning at the junction on State Route 107 and the Melbourne A-line, on the Melbourne A-line to the Vesta F-line; south on Vesta F-line to Vesta H-line (Vesta Creek Road); south on Vesta Creek Road to the North River Road; south and east on North River Road to the Brooklyn Road; east on Brooklyn Road to the Garrard Creek Road; east and north on Garrard Creek Road to the South

Area Descriptions

Bank Road; east on South Bank to South State Street (Oakville); north on South State Street to U.S. 12; north-west and west on U.S. 12 to State Route 107; south and southwest on SR 107 to the Melbourne A-line and the point of beginning.

Elk Area 6068 Willapa (Grays Harbor Co):

That part of GMU 658 south of SR 105 between the intersection of SR 105 and Hammond Road and the SR 105 bridge over Smith Creek; and within one mile north of SR 105 west from Hammond Road and east of the SR 105 bridge over Smith Creek.

Elk Area 6069 Hanaford (Lewis and Thurston cos.):

That part of GMU 667 (Skookumchuck) beginning at the intersection of Salzer Valley Road and Centralia-Alpha Road; east and north on Salzer Valley Road to Little Hanaford Road; west on Little Hanaford Road to Teitzel Road; north on Teitzel Road to Big Hanaford Road; west on Big Hanaford Road to State Route 507; north on State Route 507 to Skookumchuck Road; east on Skookumchuck Road to the first bridge over the Skookumchuck River; east along the Skookumchuck River to the Skookumchuck Road bridge; east on Skookumchuck Road to the steel tower power line; southwest along the power line to Big Hanaford Road; east and south along Big Hanaford Road to Weyerhaeuser Road E150; east on Weyerhaeuser Road E150 to Weyerhaeuser Road E247; south and west on Weyerhaeuser Road E247 to Weyerhaeuser Road E240; south on Weyerhaeuser Road E240 to North Fork Road; south on North Fork Road to Centralia-Alpha Road; west on Centralia-Alpha Road to Salzer Valley Road and the point of beginning.

Elk Area 6071 Dungeness (Clallam Co):

Portions of GMUs 621 (Olympic) and 624 (Coyle) beginning at the mouth of the Dungeness River; east and south along the coast of the Strait of Juan De Fuca to the mouth of Jimmycomelately Creek on Sequim Bay; south and west up Jimmycomelately Creek to US Hwy 101; east on US Hwy 101 to Chicken Coop Road; east and north on Chicken Coop Road to the Clallam-Jefferson county line; south and west along the Clallam-Jefferson county line to the Olympic National Park boundary; north and west along the Olympic Park boundary to McDonald Creek; north along McDonald Creek to US Hwy 101; east along US Hwy 101 to the Dungeness River; north down the Dungeness River to its mouth and the point of beginning.

Elk Area 6072 Sol Duc Valley (Clallam Co):

That portion of GMU 607 (Sol Duc) between the Sol Duc River and Hwy 101 from a point at the Sol Duc River bridge over Hwy 101 approximately 2 miles north of Forks to the westernmost Sol Duc River bridge over Hwy 101 at a point approximately 1 mile east of Lake Pleasant.

Elk Area 6073 Clearwater Valley (Jefferson Co):

That portion of GMU 615 (Clearwater) within one mile of the Clearwater Road from the Quinalt Indian Reservation boundary to a point 4 miles to the north.

Deer Areas

Deer Area 1010 (Columbia Co):

GMU 162 excluding National Forest land and the Rainwater Wildlife Area.

Deer Area 1021 Clarkston (Asotin Co):

That portion of GMU 178 beginning at the junction of the Highway 12 bridge and Alpowa Creek; east on Highway 12 to Silcott Road; south and east on Silcott Road to Highway 128; southwest on Highway 128 to McGuire Gulch Road; southeast along the bottom of

McGuire Gulch to Asotin Creek; east on Asotin Creek to the Snake River; north and west on the Snake River to Alpowa Creek; southwest of Alpowa Creek to the Highway 12 bridge and the point of beginning.

Deer Area 1035 Highway 395 Corridor (Stevens County):

That portion of GMU 121 beginning at the intersection of US Highway (Hwy) 395 (State Route 20) and State Route (SR) 25: S on SR 25 to Old Kettle Rd; E on Old Kettle Rd to Mingo Mountain Rd; S on Mingo Mountain Rd to Greenwood Loop Rd; E on Greenwood Loop Rd to the bridge over the Colville River; S on the Colville River to the bridge over Gold Creek Loop / Valley Westside Rd; W and S on Valley Westside Rd to the Orin-Rice Rd; E on Orin-Rice Rd to Haller Creek Rd; S on Haller Creek Rd to Skidmore Rd; E and S on Skidmore Rd to Arden Hill Rd; E on Arden Hill Rd to Townsend-Sackman Rd; S on Townsend-Sackman Rd to Twelve Mile Rd; S on Twelve Mile Rd to Marble Valley Basin Rd; S on Marble Valley Basin Rd to Zimmer Rd; sS on Zimmer Rd to Blue Creek West Rd; E on Blue Creek West Rd to Dry Creek Rd; S on Dry Creek Rd to Duncan Rd; E on Duncan Rd to Tetro Rd; S on Tetro Rd to Heine Rd; E and S on Heine Rd to Farm-to-Market Rd; S on Farm-to-Market Rd to Newton Rd (also known as Rickers Lane); E on Newton Rd to US Hwy 395; N on US Hwy 395 to McLean Rd and Twelve Mile Rd (also known as Old Arden Hwy); N on McLean Road and Twelve Mile Road to US Hwy 395; N on US Hwy 395 to Old Arden Hwy (again); N on Old Arden Hwy to US Hwy 395; N on US Hwy 395, thru the town of Colville, then W on US Hwy 395 (SR 20) to SR 25 and the point of beginning.

Deer Area 1050 Spokane North (Spokane County):

From the intersection of the Spokane River and the Idaho-Washington state line, N to Hauser Lake Rd, W to Starr Rd, S to Newman Lake Dr, W and N to Foothills Rd, W to Forker Rd, N and W to Hwy 206 (Mt Spokane Park Rd), N to Feehan Rd, N to Randall Rd, W to Day Mt Spokane Rd, N to Big Meadows Rd, W to Madison Rd, N to Tallman Rd, W to Elk-Chattaroy Rd, N to Laurel Rd, E to Conklin Rd, N to Nelson Rd, E to Jackson Rd, N to Oregon Rd, E to Jefferson Rd, N to Friderger Rd, W to Elk-Camden Rd, S to Boundary Rd, N and W to Dunn Rd, S to Oregon Rd, W to Hwy 2, S to Eloika Lake Rd, W onto Bridges Rd, W to Sherman Rd, N to Oregon Rd, W to Whittier Rd, S to Railroad Rd, SE to Williams Valley Rd, W and S to Hattery Rd (Owens Rd), S and E to Swenson Rd, S to Hwy 291, west to Stone Lodge Rd, west to the Spokane River, E on the Spokane River to the Idaho state border and the point of beginning.

Deer Area 1060 Spokane South (Spokane County):

That part of GMU 127 beginning at the intersection of Spokane River and Barker Rd Bridge, Barker Rd S to 24 Ave., 24 Ave. W to Barker Rd, Barker Rd S to 32 Ave, 32 Ave W to Linke Rd, Linke Rd S and E to Chapman Rd, Chapman Rd S to Linke Rd, Linke Rd S to Belmont Rd, Belmont Rd W to Hwy 27, Hwy 27 S to Palouse Hwy, Palouse Hwy W to Valley Chapel Rd, Valley Chapel Rd S to Spangle Creek Rd, Spangle Creek Rd SW to Hwy 195, Hwy 195 N to I-90, I-90 E to Latah Creek at I-90-Latah Creek Bridge, Latah Creek NE to Spokane River, Spokane River E to the Baker Rd Bridge and the point of beginning.

Deer Area 1070 Spokane West (Spokane County):

That part of GMU 130 beginning at the intersection of I-90 and Latah Creek at I-90-Latah Creek Bridge, NE to Hwy 195, S on Hwy 195 S to Paradise Rd, Paradise Rd W to Smythe Road, Smythe Road NW to Anderson Rd, Anderson Rd W to Cheney Spokane Rd, Cheney Spokane Rd SW to Hwy904/1st St in the town of Cheney, 1st SW to Salnavne Rd/Hwy 902, Salnavne Rd NW to Malloy Prairie Rd, Malloy Prairie Rd W to Medical Lake Tyler Rd, Medical Lake Tyler Rd N to Gray Rd,

Gray Rd W then N to Fancher Rd, Fancher Rd NW to Ladd Rd, Ladd Rd N to Chase Rd, Chase Rd E to Espanola Rd, Espanola Rd N turns into Wood Rd, Wood Rd N to Coulee Hite Rd, Coulee Hite Rd E to Seven Mile Rd, Seven Mile Rd E to Spokane River, Spokane River S to Latah Creek, Latah Creek S to I-90 at the Latah Creek Bridge and the point of beginning.

Deer Area 1080 Colfax (Whitman County):

Portions of GMUs 139 and 142 beginning at intersection of Hwy 195 and Crumbaker Rd, NE on Crumbaker Rd to Brose Rd, E on Brose Rd to Glenwood Rd, S on Glenwood Rd to Hwy 272, SE on Hwy 272 to Clear Creek Rd, SE on Clear Creek Rd to Stueckle Rd, S on Stueckle Rd to Paulouse River Rd, E to Kenoyier Rd SE to Abbott Rd, S on Abbott Rd to Parvin Rd, S on Parvin Rd to McIntosh Rd, S on McIntosh Rd to 4 mile Rd/Shawnee Rd, W on Shawnee Rd to Hwy 195, N on Hwy 195 to Prune Orchard Rd, W on Prune Orchard Rd to Almota Rd, S on Almota Rd to Duncan Springs Rd, W and NW on Duncan Springs Rd to Airport Rd, NW on Airport Rd to Fairgrounds Rd, N on Fairgrounds Rd to Endicott Rd, NNW on Endicott Rd to Morley Rd, E and S and E on Morley Rd to Hwy 295 (26), NE on Hwy 295 to West River Dr then follow Railroad Tracks NW to Manning Rd, E on Manning Rd to Green Hollow Rd, E and S on Green Hollow Rd to Bill Wilson Rd, E on Bill Wilson Rd to Hwy 195, S on Hwy 195 to Crumbaker Rd and the point of beginning.

Deer Area 2010 Benge (Adams Co):

That part of GMU 284 beginning at the town of Washtucna; north on SR 261 to Weber Road; east on Weber Road to Bengel Road; north on Bengel Road to Wellsandt Road; east on Wellsandt Road to McCall Road; east on McCall Road to Gering Road; east on Gering Road to Lakin Road; east on Lakin Road to Revere Road; south on Revere Road to Rock Creek; south along Rock Creek to the Palouse River; south and west along the Palouse River to SR 26; west on SR 26 to Washtucna and the point of beginning.

Deer Area 2011 Lakeview (Grant Co):

That part of GMU 272 beginning at the junction of SR 28 and First Avenue in Ephrata; west on First Avenue to Sagebrush Flats Road; west on Sagebrush Flats Road to Davis Canyon Road; north on Davis Canyon Road to E Road NW; north on E Road NW to the Grant-Douglas county line; east along the county line to the point where the county line turns north; from this point continue due east to SR 17; south on SR 17 to SR 28 at Soap Lake; south on SR 28 to the junction with First Avenue in Ephrata and the point of beginning.

Deer Area 2012 Methow Valley (Okanogan Co):

All private land in the Methow Watershed located outside the external boundary of the Okanogan National Forest and north of the following boundary: starting where the Libby Creek Road (Co road 1049) intersects the Okanogan National Forest boundary; east on road 1049 to State Hwy 153; north on Hwy 153 to the Old Carlton Road; east on the Old Carlton Road to the Texas Creek Road (Co road 1543); east on the Texas Creek Road to the Vintin Road (Co road 1552); northeast on the Vintin Road to the Okanogan National Forest boundary.

Deer Area 2013 North Okanogan (Okanogan County):

Restricted to private land only located within the following boundary: Beginning in Tonasket at the junction of Havillah Road and Hwy 97; northeast on Havillah Road to Dry Gulch Extension road; north to Dry Gulch Road, north on Dry Gulch Road to Oroville-Chesaw Road; west on Oroville-Chesaw Road to Molson Road; north on Molson Road to Nine Mile road, north and west on Nine Mile Road to the Canadian border at the old Sidley Town Site; west along the border to the east shore of Lake

Area Descriptions

Osoyoos; south around Lake Osoyoos to the Okanogan River; south along the east bank of the Okanogan River to the Bridge at Riverside over the Okanogan River; east on Tunk Creek Rd to Chewiliken Valley Rd; northeast along Chewiliken Valley Road to Talkire Lake Road; north on Talkire Lake Rd to Hwy 20; west on Hwy 20 to the junction of Hwy 20 and Hwy 97; north on Hwy 97 to point of beginning.

Deer Area 2014 Central Okanogan (Okanogan County):

Restricted to private land only located within the following boundary: Beginning in Tonasket on the Okanogan River at the Fourth St Bridge; south along Hwy 7 to Pine Creek Road; west along Pine Creek Rd to Horse Spring Coulee Rd; north on Horse Spring Coulee Rd to Beeman Rd; west on Beeman Rd to North Lemanasky Rd; south along North Lemanasky Road to Pine Creek Rd; south on Pine Creek Rd to Hagood Cut-off Road; south on Hagood Cut-off Rd to South Pine Creek Rd; east on South Pine Creek Rd to Hwy 97; south on Hwy 97 to Town of Riverside North Main Street junction; southeast on North Main Street to Tunk Valley road and the Okanogan River Bridge; north along the west shore of the Okanogan River to the Tonasket Fourth Street bridge and the point of beginning.

Deer Area 2015 Omak (Okanogan County):

Restricted to private land only located within the following boundary: Beginning at Hwy 97 and Riverside Cut-off road; west on Riverside Cut-off Rd to Conconully Road; south on Conconully Rd to Danker Cut-off road; west on Danker Cut-off road to Salmon Creek Rd; north on Salmon Creek Rd to Spring Coulee Rd; south on Spring Coulee Rd to B&O Road North Rd; southwest on B&O North Rd to Hwy 20; east on Hwy 20 to B&O Rd; south on B&O Rd to the Town of Malott and the bridge over the Okanogan River; north along the west bank of the Okanogan River to the Town of Riverside and the Tunk Valley road bridge; west on Tunk Valley road to State Street in Riverside; south on State Street to 2nd Street; west on 2nd Street to Hwy 97 and the point of beginning.

Deer Area 2016 Conconully (Okanogan County):

Restricted to private land only located within the following boundary: Beginning at the Conconully town limit at the south edge of Town and the east shore of Conconully Reservoir; south along the east shore of the reservoir to Salmon Creek; south along the east bank of Salmon Creek to Salmon Creek road at the old Ruby Town site; south on Salmon Creek road to Green Lake road; northeast on Green Lake road to Conconully road; north on Conconully road to the south limit of the Town of Conconully and the point of beginning.

Deer Area 3071 Whitcomb (Benton Co):

That part of GMU 373 made up by the Whitcomb Unit of the Umatilla National Wildlife Refuge.

Deer Area 3072 Paterson (Benton Co):

That part of GMU 373 made up by the Paterson Unit of the Umatilla National Wildlife Refuge.

Deer Area 3088 High Prairie (Klickitat Co):

That portion of GMU 388 (Grayback) that is south of SR 142.

Deer Area 3682 Ahtanum (Yakima Co):

That part of GMU 368 beginning at the power line crossing on Ahtanum Creek in T12N, R16E, Section 15; west up Ahtanum Creek to South Fork Ahtanum Creek; southwest up South Fork Ahtanum Creek to its junction with Reservation Creek; southwest up Reservation Creek and the Yakama Indian Reservation boundary to the main divide between the Diamond Fork drainage and Ahtanum Creek drainage; north along the crest of

the main divide between the Diamond Fork drainage and the Ahtanum Creek drainage to Darland Mountain; northeast on US Forest Service Trail 615 to US Forest Service Road 1020; northeast on US Forest Service Road 1020 to US Forest Service Road 613; northeast on US Forest Service Road 613 to US Forest Service Trail 1127; northeast on US Forest Service Trail 1127 to US Forest Service Road 1302 (Jump Off Road), southeast of the Jump Off Lookout Station; northeast on US Forest Service Road 1302 (Jump Off Road) to Hwy 12. Northeast on Hwy 12 to the Naches River. Southeast down the Naches River to Cowiche Creek. West up Cowiche Creek and the South Fork Cowiche Creek to Summitview Ave. Northwest on Summitview Ave to Cowiche Mill Road. West on Cowiche Mill Road to the power line in the northeast corner of T13N, R15E, SEC 13. Southeast along the power line to Ahtanum Creek and the point of beginning.

Deer Area 4004 (San Juan Co):

That part of GMU 410 made up of Shaw Island.

Deer Area 4005 (San Juan Co):

That part of GMU 410 made up of Lopez Island.

Deer Area 4006 (San Juan Co):

That part of GMU 410 made up of Orcas Island.

Deer Area 4007 (San Juan Co):

That part of GMU 410 made up of Decatur Island.

Deer Area 4008 (San Juan Co):

That part of GMU 410 made up of Blakely Island.

Deer Area 4009 (Skagit Co):

That part of GMU 410 made up of Cypress Island.

Deer Area 4010 (San Juan Co):

That part of GMU 410 made up of San Juan Island.

Deer Area 4011 (Island Co):

That part of GMU 410 made up of Camano Island.

Deer Area 4012 (Island Co):

That part of GMU 410 made up of Whidbey Island.

Deer Area 4013 (King Co):

That part of GMU 454 made up of Vashon and Maury islands.

Deer Area 4926 Guemes (Skagit Co):

That part of GMU 407 (North Sound) on Guemes Island.

Deer Area 5064:

That part of GMU 564 in the Columbia River near the mouth of the Cowlitz River made up of Cottonwood Island and Howard Island.

Deer Area 6014 (Pierce Co):

That part of GMU 652 made up of Anderson Island.

Deer Area 6020:

Dungeness-Miller Peninsula (Clallam and Jefferson counties): That part of GMU 624 west of Discovery Bay and Salmon Creek.

Game Management Units

GMU 101-SHERMAN (Ferry and Okanogan cos.):

Beginning at the Kettle River and the US-Canadian border near the Ferry Customs Office, north of the town of Toroda; E on the US-Canadian border to the Kettle River, east of the town of Laurier; S down the Kettle River (Ferry-Stevens county line) to the mouth of the Kettle River on Lake Roosevelt; S down the western shore of Lake Roosevelt to the northeastern corner of the Colville Indian reservation; W on the northern Colville Indian reservation boundary to SR 21; N on SR

21 to SR 20 at the town of Republic; NW on SR 20 to Toroda Creek Rd (Okanogan Co Rd 9495) at the town of Wauconda; NE on the Toroda Creek Rd (Okanogan Co Rd 9495 and Ferry Co Rd 502) to Toroda Creek at the town of Toroda; E along Toroda Creek to its mouth on the Kettle River; N up the Kettle River to the US-Canadian border near the Ferry Customs Office north of the town of Toroda and point of beginning.

GMU 105-KELLYHILL (Stevens Co):

Beginning at the Kettle River (Ferry-Stevens county line) and the US-Canadian border east of the town of Laurier; E on the US-Canadian border to Lake Roosevelt (Columbia River); SW along the eastern shore of Lake Roosevelt (Columbia River) to the US Hwy 395 bridge; W on US Hwy 395 over the bridge to the western shore of Lake Roosevelt; N on the western shore of Lake Roosevelt to the mouth of the Kettle River; N up the Kettle River (Ferry-Stevens county line) to the US-Canadian border east of the town of Laurier and the point of beginning.

GMU 108-DOUGLAS (Stevens Co):

Beginning at the junction of US Hwy 395 and SR 20 in the town of Colville; NW on US Hwy 395 (SR 20) to the bridge over Lake Roosevelt; N up the southeastern shore of Lake Roosevelt and Columbia River to the SR 25 bridge over the Columbia River at the town of Northport; S on SR 25 to Aladdin Rd in the town of Northport; SW on the Aladdin Rd to SR 20, E of the town of Colville; W on SR 20 to Hwy 395 at the town of Colville and point of beginning.

GMU 111-ALADDIN (Stevens and Pend Oreille cos.):

Beginning at the junction of the Aladdin Rd and SR 20 on the east side of Colville; N on Aladdin Rd to SR 25 at the town of Northport; N on SR 25 to the bridge over the Columbia River; NE along the southeastern shoreline of the Columbia River to the US-Canadian border; E along the US-Canadian border to the Pend Oreille River; S along the western shoreline of the Pend Oreille River to Tiger East Rd, which is due east of the town of Tiger; W on the Tiger East Rd to SR 20 at the town of Tiger; W and S on SR 20 to the junction with the Aladdin Rd, E of the town of Colville and point of beginning.

GMU 113-Selkirk (Pend Oreille Co):

Beginning on the western shore of the Pend Oreille River at the US-Canadian border; E on the US-Canadian border to the Washington-Idaho state line; S on the Washington-Idaho state line to the southwestern shore of the Pend Oreille River at the town of Newport; NW along the southwestern shore of the Pend Oreille River to the US-Canadian border and the point of beginning.

GMU 117-49 DEGREES NORTH (Stevens and Pend Oreille cos.):

Beginning at junction of SR 20 and US Hwy 395 at the town of Colville; E on SR 20 to Tiger East Rd at the town of Tiger; E on Tiger East Rd to western shore of the Pend Oreille River; S along the southwestern shore of the Pend Oreille River to the Washington-Idaho state line; S along the Washington-Idaho state line to US Hwy 2 in the town of Newport; SW and S on US Hwy 2 to the Deer Park-Milan Rd; W on the Deer Park-Milan Rd to US Hwy 395 at the town of Deer Park; NW on US Hwy 395 to its junction with SR 20 at the town of Colville and the point of the beginning.

GMU 121-HUCKLEBERRY (Stevens Co):

Beginning at the US Hwy 395 bridge over Lake Roosevelt (Columbia River) northwest of the town of Kettle Falls; SE on US Hwy 395 through Colville and Chewelah to SR 292 at Loon Lake; W on SR 292 to SR 231 at the town of Springdale; S on SR 231 to the northeast corner of the Spokane Indian reservation;

Area Descriptions

W on the northern boundary of the Spokane Indian reservation to eastern boundary of the Colville Indian reservation on the Ferry-Stevens county line on Lake Roosevelt; N along the Colville Indian reservation boundary to its northern corner on Lake Roosevelt; W along Colville Indian reservation boundary to the western shore of Lake Roosevelt; N along western shore of Lake Roosevelt to the US Hwy 395 bridge over Lake Roosevelt northwest of the town of Kettle Falls and the point of beginning.

GMU 124-MOUNT SPOKANE (Spokane, Stevens and Pend Oreille cos.):

Beginning at the junction of SR 231 and SR 292 at the town of Springdale; E on SR 292 to US Hwy 395 at Loon Lake; SE on US Hwy 395 to the Deer Park-Milan Rd; E on the Deer Park-Milan Rd to US Hwy 2; N and NE on US Hwy 2 to the Washington-Idaho state line at the town of Newport; S on the Washington-Idaho state line to the Spokane River; W and NW down the north shore of Spokane River to Spokane Indian reservation boundary (Chamokane Creek) north along the eastern boundary of the Spokane Indian reservation boundary (Chamokane Creek) to the northeastern corner of the Spokane Indian reservation; E from the northeastern corner of the Spokane Indian reservation to SR 231; N on SR 231 to SR 292 at the town of Springdale and the point of beginning.

GMU 127-MICA PEAK (Spokane Co):

Beginning at the mouth of Latah Creek (Hangman Creek) on the Spokane River; E up the south shore of the Spokane River to the Maple Street Bridge; N across the Maple Street Bridge to the north shore of the Spokane River; E on the north shore of the Spokane River to the Washington-Idaho state line; south on the Washington-Idaho state line to SR 274 at the town of Willard; SW on SR 274 to SR 27 at the town of Tekoa; NW on SR 27 to Fairbanks Rd; W on Fairbanks Rd to Dunn Rd; SW on Dunn Rd to Merrit Rd; W on Merrit Rd to US Route 195; N on US Route 195 to I-90; E on I-90 to Latah Creek (Hangman Creek); N down Latah Creek (Hangman Creek) to the Spokane River and the point of the beginning.

GMU 130-CHENEY (Spokane and Lincoln cos.):

Beginning on the Spokane River and SR 231; E up the north shore of the Spokane River to the Maple Street Bridge; S on the Maple Street Bridge to the south shore of the Spokane River; W on the south shore of the Spokane River to Latah Creek (Hangman Creek) in Spokane; S up Latah Creek (Hangman Creek) to I-90; W on I-90 to US Hwy 195; S on US Hwy 195 to Rosalia exit and south to Gashouse Rd in the town of Rosalia; W on Gashouse Rd to Squaw Rd; NW on Squaw Rd to Blackman Rd; W on Blackman Rd to Texas Ferry Rd; S on Texas Ferry Rd to Siegal Rd; W on Siegal Rd to Belsby Rd; W on Belsby Rd to Henderson Rd; W on Henderson Rd to Mullinix Rd; N on Mullinix Rd to Reed Rd; W on Reed Rd to Spuller Rd; S on Spuller Rd to Dewey Rd; W on Dewey Rd to Stoner Rd; SW on Stoner Rd to SR 23; NW along SR 23 to SR 231; N on SR 231 to US Hwy 2; E on US Hwy 2 to SR 231 at the town of Reardan; N along State Hwy 231 to the Spokane River and to the point of beginning.

GMU 133-ROOSEVELT (Lincoln Co):

Beginning at the west end of the Grand Coulee Dam at Lake Roosevelt; E along the Grant-Okanogan, Lincoln-Okanogan, Lincoln-Ferry county lines on Lake Roosevelt to the Spokane River; E up the Spokane River, following the Lincoln-Stevens county line, to SR 231; S on SR 231 to US Hwy 2 at the town of Reardan; W on US Hwy 2 to SR 21 at the town of Wilbur; N on SR 21 to SR 174; NW on SR 174 to SR 155 at the town of Grand Coulee; NE on SR 155 to the access road to the Grand Coulee Dam causeway (access restricted); E on the causeway

access road to the west end of the Grand Coulee Dam at Lake Roosevelt and the point of the beginning.

GMU 136-HARRINGTON (Lincoln and Grant cos.):

Beginning at the town of Grand Coulee at SR 174 and Rd W N.E. (Grand Coulee Hill Rd); SE on SR 174 to US Hwy 2 at the town of Wilbur; E on US Hwy 2 to SR 231; S on 231 to SR 23; S on SR 23 to I-90; SW on I-90 to Danekas Rd (Interstate Hwy Exit 231); W on Danekas Rd to Tokio Rd; W on Tokio Rd to Marcellus Rd; N on Marcellus Rd to Davis Rd; W on Davis Rd to Rd 12 N.E.; W on Rd 12 N.E. to Rd W N.E.; N on Rd W N.E. to Rd X N.E. at the town of Marlin; N on Rd X N.E. to Kiner Rd (Lincoln Co Rd 9115); NE, E, N, E, and N on Kiner Rd (Lincoln Co Rd 9115) to US Hwy 2, east of the town of Almira; SW on US Hwy 2 to Maxwell Rd; W on Maxwell Rd to Old Coulee Rd at the town of Almira; N on Old Coulee Rd to Douglas Rd; W on Douglas Rd to Peterson Rd; N on Peterson Rd to Rd 51; E on Rd 51 N.E. to Rd W N.E.; N on Rd W N.E. to Grand Coulee Hill Rd; N on Grand Coulee Hill Rd to SR 174 in the town of Grand Coulee and the point of the beginning.

GMU 139-STEPTOE (Lincoln, Whitman, and Spokane cos.):

Beginning at the Washington-Idaho state line and SR 274 at the town of Willard; W on SR 274 to SR 27 at the town of Tekoa; NW on SR 27 to Fairbanks Rd; W on Fairbanks Rd to Dunn Rd; SW on Dunn Rd to Merrit Rd; W on Merrit Rd to the town of Rosalia; from Rosalia, W on Gashouse Rd to Squaw Rd; NW on Squaw Rd to Blackman Rd; W on Blackman Rd to Texas Ferry Rd; S on Texas Ferry Rd to Siegal Rd; W on Siegal Rd to Belsby Rd; W on Belsby Rd to Henderson Rd; W on Henderson Rd to Mullinix Rd; N on Mullinix Rd to Reed Rd; W on Reed Rd to Spuller Rd; S on Spuller Rd to Dewey Rd; W on Dewey Rd to Stoner Rd; SW on Stoner Rd to SR 23; N on SR 23 to Lamont Rd; SW on Lamont Rd to Revere Rd; S on Revere Rd to Rock Creek; S down Rock Creek to the Palouse River; S down the Palouse River to SR 26; E along SR 26 to US Hwy 195 at the town of Colfax; S on US Hwy 195 to SR 270; E on SR 270 to Washington-Idaho state line; north on the Washington-Idaho state line to SR 274 at the town of Willard and the point of the beginning.

GMU 142-ALMOTA (Whitman Co):

Beginning at US Hwy 195 and SR 26 at the town of Colfax; SE on US Hwy 195 to SR 270; E on SR 270, through the town of Pullman to the Washington-Idaho state line near Moscow, Idaho; S along the Washington-Idaho state line to the Snake River (Asotin-Whitman county line), north of the town of Clarkston; W along the Snake River (Asotin-Whitman, Garfield-Whitman, and Columbia-Whitman county line) to the mouth of the Palouse River (Franklin-Whitman county line); N and E up the Palouse River (Franklin-Whitman county line) to SR 26, west of the town of Gordon; E on SR 26 (Washtucna-Lacrosse Hwy) to US Hwy 195 at the town of Colfax and the point of beginning.

GMU 145-MAYVIEW (Garfield and Asotin cos.):

Beginning at the SR 127 bridge crossing the Snake River (Whitman-Garfield county line) at Central Ferry; E along the Snake River (Whitman-Asotin and Whitman-Garfield county lines) to the mouth of Alpowa Creek; S up Alpowa Creek to the US Hwy 12 bridge; W on US Hwy 12 to SR 127; N on SR 127 (Central Ferry Hwy) to the bridge crossing the Snake River (Garfield-Whitman county line) at Central Ferry and the point of beginning.

GMU 149-PRESCOTT (Walla Walla, Columbia, and Garfield cos.):

Beginning on the Columbia River at the mouth of the Snake River (Benton-Franklin-Walla Walla county line); NE and E along the Snake River (Franklin-Walla Walla, Whitman-Columbia, and Whitman-Garfield county lines)

to SR 127 bridge at Central Ferry; S on SR 127 (Central Ferry Hwy) to US Hwy 12 at Dodge Junction; SW on US Hwy 12, through the towns of Dayton and Waitsburg, to SR 125 at the town of Walla Walla; S on SR 125 to the Washington-Oregon state line; W on the Washington-Oregon state line to the Columbia River (Benton-Walla Walla county line); N along the Columbia River (Benton-Walla Walla county line) to the mouth of the Snake River and the point of beginning.

GMU 154-BLUE CREEK (Walla Walla and Columbia cos.):

Beginning on US Hwy 12 at the town of Waitsburg; NE on US Hwy 12 to Hogeye Rd at Long Station; E on Hogeye Rd to the Payne Hollow Rd; S on the Payne Hollow Rd to Jasper Mountain Rd; S on Jasper Mountain Rd to Mt. Pleasant Rd; S on Mt. Pleasant Rd to Dent Rd; S on Dent Rd to the Lewis Peak Rd; S on the Lewis Peak Rd to Lewis Peak Trail; SE on Lewis Peak Trail to US Forest Service Trail 3211 (Mill Creek Watershed Intake Trail); SW on US Forest Service Trail 3211 to the Washington-Oregon state line; W on the Washington-Oregon state line to SR 125; N on SR 125 to US Hwy 12; NE on US Hwy 12 to the town of Waitsburg and the point of beginning.

GMU 157-MILL CREEK WATERSHED (Walla Walla and Columbia cos.):

Beginning at US Forest Service Trail 3211 (Mill Creek Watershed Intake Trail) at the Washington-Oregon state line; NE and E on US Forest Service Trail 3211 to US Forest Service Rd 64; S on the US Forest Service Rd 64 to the Washington-Oregon state line; W on the Washington-Oregon state line to US Forest Service Trail 3211 and the point of beginning.

GMU 162-DAYTON (Walla Walla and Columbia cos.):

Beginning at the junction of US Hwy 12 and Patit Rd in the town of Dayton; E on the Patit Rd to the Hartssock Grade Rd-Maloney Mountain Rd intersection; S on Maloney Mountain Rd to US Forest Service Rd 4625 (Maloney Mountain Rd); S and W on to US Forest Service Rd 4625 to Skyline Drive Rd; SE on Skyline Drive Rd to US Forest Service Rd 46 (Skyline Drive Rd); S on US Forest Service Rd 46 to US Forest Service Rd 64; S on US Forest Service Rd 64 to US Forest Service Trail 3211 (Mill Creek Watershed Intake Trail); W on US Forest Service Trail 3211 to the Lewis Peak Trail; NW on the Lewis Peak Trail to Lewis Peak Rd; N on the Lewis Peak Rd to Dent Rd; N on Dent Rd to Mt. Pleasant Rd; N on the Mt. Pleasant Rd to the Jasper Mountain Rd; N on the Jasper Mountain Rd to Payne Hollow Rd; N on Payne Hollow Rd to Hogeye Rd; W on Hogeye Rd to US Hwy 12 at Long Station; NE on US Hwy 12 to its junction with Patit Rd at the town of Dayton and the point of beginning.

GMU 163-MARENGO (Columbia and Garfield cos.):

Beginning at the junction of US Hwy 12 and Patit Rd in the town of Dayton; N and E on US Hwy 12 to the Tatman Mountain Rd to Zumwalt; SE on Tatman Mountain Rd to Linville Gulch Rd; S on the Linville Gulch Rd to the Blind Grade Rd; SW on the Blind Grade Rd to the Tucannon Rd; N on the Tucannon Rd to the Hartssock Grade Rd; S on the Hartssock Grade Rd to the Patit Rd; W on the Patit Rd to US Hwy 12 in the town of Dayton and the point of beginning.

GMU 166-TUCANNON (Columbia and Garfield cos.):

Beginning at the intersection of the Hartssock Grade Rd and the Tucannon River Rd; SE on the Tucannon River Rd to the elk drift fence at the northern boundary of the W.T. Wooten Wildlife Area; E and S along the elk drift fence to the US Forest Service Rd 40 (Mountain Rd) at the Umatilla National Forest's northern boundary;

Area Descriptions

S on the US Forest Service Rd 40 (Mountain Rd) to US Forest Service Rd 4030 (Diamond Peak Rd); W on US Forest Service Rd 4030 to US Forest Service Trail 3113 (Diamond Peak Trail-Bullfrog Springs Trail-Oregon Butte Trail) at Diamond Peak; W on US Forest Service Trail 3113 to US Forest Service Trail 3136 (Teepee Trail); W along US Forest Service Trail 3136 to US Forest Service Rd 4608 (Teepee Rd) at Teepee Camp; W on the US Forest Service Rd 4608 to US Forest Service Rd 46 (Skyline Drive Rd); N on the US Forest Service Rd 46 to Skyline Drive Rd; N on Skyline Drive Rd to the Maloney Mountain Rd; W on Maloney Mountain Rd to US Forest Service Rd 4625 (Maloney Mountain Rd); E and N on the US Forest Service Rd 4625 (Maloney Mountain Rd) to the Hartssock Grade Rd; N on the Hartssock Grade Rd to the Tucannon River Rd and the point of the beginning.

GMU 169-WENAHA (Columbia, Garfield and Asotin cos.):

Beginning on the Washington-Oregon state line at the US Forest Service Rd 64; N on US Forest Service Rd 64 to US Forest Service Rd 46 (Skyline Dr); E on US Forest Service Rd 46 to US Forest Service Rd 4608 (Teepee Rd) at Godman Springs; E on US Forest Service Rd 4608 to US Forest Service Trail 3136 (Teepee Trail) at Teepee Camp; E on the US Forest Service Trail 3136 to US Forest Service Trail 3113 (Oregon Butte Trail-Bullfrog Springs Trail-Diamond Peak Trail); E on US Forest Service Trail 3113 to US Forest Service Rd 4030 (Diamond Peak Rd) at Diamond Peak; E on US Forest Service Rd 4030 to US Forest Service Rd 40 (Mountain Rd); S along US Forest Service Rd 40 to US Forest Service Rd 4039 (South Boundary Rd); SW along US Forest Service Rd 4039 to US Forest Service Trail 3133 (Three Forks Trail); NW on US Forest Service Trail 3133 to US Forest Service Trail 3100; S on US Forest Service Trail 3100 to the Washington-Oregon state line; due W on the Washington-Oregon state line to US Forest Service Rd 64 and the point of beginning.

GMU 172-MOUNTAIN VIEW (Garfield and Asotin cos.):

Beginning on the Washington-Oregon state line at US Forest Service Trail 3100; N on US Forest Service Trail 3100 to US Forest Service Trail 3133 (Three Forks Trail); SE on US Forest Service Trail 3133 (Three Forks Trail) to US Forest Service Rd 4039 (South Boundary Rd); NE on US Forest Service Rd 4039 to US Forest Service Rd 40 (Mountain Rd); N on US Forest Service Rd 40 to US Forest Service Rd 44 (Mount Misery-Big Butte Rd) at Misery junction; E on US Forest Service Rds 44, 43, and 4304 (Mount Misery-Big Butte Rd) to West Mountain Rd; NE on the West Mountain Rd to the Bennett Ridge Rd-Mill Rd; N and E on the Bennett Ridge Rd-Mill Rd to SR 129 at the town of Anatone; SW on SR 129 to the Washington-Oregon state line; due W on the Washington-Oregon state line to US Forest Service Trail 3100 and the point of beginning.

GMU 175-LICK CREEK (Garfield and Asotin cos.):

Beginning at the intersection of US Forest Service Rd 40 (Mountain Rd) and the elk drift fence on the Umatilla National Forest's northern boundary; E along the elk drift fence to its end at the eastern border section line of Section 2, T9N, R43E; due S from the end to the elk drift fence on section line of Section 2, T9N, R43E to Charley Creek; E down Charley Creek to Asotin Creek; S down Asotin Creek to the South Fork Asotin Creek Rd; S up the South Fork Asotin Creek Rd to Campbell Grade Rd; E on the Campbell Grade Rd to Back Rd (Asotin Co Rd 01550); N and E on Back Rd (Asotin Co Rd 01550) to the Cloverland Rd; S on Cloverland Rd to its junction with the Umatilla National Forest's eastern boundary fence; E and S on the US Forest Service boundary fence past Big Butte to US Forest Service Rd

4303 (Big Butte Rd-Mount Misery Rd); W on US Forest Service Rds 4304, 43, and 44 (Big Butte Rd-Mount Misery Rd) to US Forest Service Rd 40 (Mountain Rd) at Misery junction; NW on US Forest Service Rd 40 (Mountain Rd) to the intersection with the elk drift fence on the Umatilla National Forest's northern boundary and the point of beginning.

GMU 178-PEOLA (Garfield and Asotin cos.):

Beginning at the intersection of US Hwy 12 and Tatman Mountain Rd at Zumwalt; E on US Hwy 12 to bridge near the mouth of Alpowa Creek; N down Alpowa Creek to the Snake River; E and S along the Snake River (Asotin-Whitman county line, Washington-Idaho state line) to the mouth of Asotin Creek; W along Asotin Creek to Charley Creek; W along Charley Creek to the unit boundary marker at the eastern border section line of Section 2, T9N, R43E; N on eastern border section line of Section 2, T9N, R43E to end of the elk drift fence; W along the elk drift fence to the boundary of the W.T. Wooten Wildlife Area; NW and W along the elk drift fence to the Tucannon River Rd; N on the Tucannon River Rd to Blind Grade Rd; NE up Blind Grade Rd to the Linville Gulch Rd; N on the Linville Gulch Rd to Tatman Mountain Rd; NW up Tatman Mountain Rd to US Hwy 12 at Zumwalt and the point of beginning.

GMU 181-COUSE (Asotin Co):

Beginning at the mouth of Asotin Creek on the Snake River at the town of Asotin; S along the Snake River (Washington-Idaho state line) to the Grande Ronde River; W along the north shore of Grande Ronde River to SR 129; NW on SR 129 to Mill Rd in the town of Anatone; S and W on the Mill Rd-Bennett Ridge Rd to West Mountain Rd; SW on West Mountain Rd to Umatilla National Forest eastern boundary fence at Big Butte; N along the Umatilla National Forest boundary fence to the Cloverland Rd; NE on the Cloverland Rd to Back Rd (Asotin Co Rd 01550); W and S on Back Rd (Asotin Co Rd 01550) to Campbell Grade Rd; W on the Campbell Grade Rd to the South Fork Asotin Creek Rd; NE on the South Fork Asotin Creek Rd to Asotin Creek; NE down Asotin Creek to the Snake River at the town of Asotin and the point of beginning.

GMU 186-GRANDE RONDE (Asotin Co):

Beginning on the Washington-Oregon state line and SR 129; N on SR 129 to the Grande Ronde River; E along the north shore of the Grande Ronde River to the Snake River (Washington-Idaho state line); S along the Snake River (Washington-Idaho state line) to the Washington-Oregon state line; W on the Washington-Oregon state line to SR 129 and the point of beginning.

GMU 203-PASAYTEN (Okanogan and Whatcom cos.):

Beginning at the western junction of the Pasayten Wilderness Area-Ross Lake National Recreational Area border and the US-Canadian border; E along the US-Canadian border to the eastern junction of the Pasayten Wilderness Area boundary and the US-Canadian border; S on the Pasayten Wilderness border to US Forest Service Trail 375; W on US Forest Service Trail 375 to US Forest Service Trail 341; SW on US Forest Service Trail 341 to its junction with US Forest Service Trail 533 and US Forest Service Trail 343; W on US Forest Service Trail 343 to US Forest Service Trail 342; SW on US Forest Service Trail 342 to Pasayten Wilderness boundary; W on the Pasayten Wilderness boundary to US Forest Service Trail 478 (Robinson Creek Trail); N on US Forest Service Trail 478 (Robinson Creek Trail) to US Forest Service Trail 575; S on US Forest Service Trail 575 to US Forest Service Trail 498; NW overlaid from the junction of US Forest Service Trails 575 and 498 to the junction of US Forest Service Trails 576 and 472; W on US Forest Service Trail 576 to US Forest Service Trail 2000

(Pacific Crest Trail); N on US Forest Service Trail 2000 (Pacific Crest Trail) to the Pasayten Wilderness Area border at Jim Pass; W on the Pasayten Wilderness Area border to Ross Lake National Recreational Area border; N on the Pasayten Wilderness Area-Ross Lake National Recreational Area border to the US-Canadian border and the point of the beginning.

GMU 204-OKANOGAN EAST (Okanogan and Ferry cos.):

Beginning on the eastern shore of Osoyoos Lake and the US-Canadian border; E on the US-Canadian border to the Kettle River near the Ferry Customs Office, north of the town of Toroda; S down the Kettle River to the mouth of Toroda Creek; W up Toroda Creek to Toroda Creek Rd (Ferry Co Rd 502); SW on Toroda Creek Rd (Ferry Co Rd 502 and Okanogan Co Rd 9495) to SR 20 at the town of Wauconda; E on SR 20 to SR 21 at the town of Republic; S on SR 21 to the northern border of the Colville Indian reservation; W on the northern border of the Colville Indian reservation to the Okanogan River; N up the eastern shore of the Okanogan River and the eastern shore of Osoyoos Lake to the US-Canadian border and the point of beginning.

GMU 209-WANNACUT (Okanogan Co):

Beginning where the Similkameen Rd (Co Rd 4568) crosses the US-Canadian border; E on the US-Canadian border to the eastern shore of Lake Osoyoos; S along the eastern shore of Lake Osoyoos and the eastern shore of Okanogan River to the Fourth Street Bridge at the town of Tonasket; NW on Fourth Street on the Fourth Street Bridge to Co Hwy 7; S on Co Hwy 7 to North Pine Creek Rd (Co Rd 9410); SW on North Pine Creek Rd (Co Rd 9410) to the Horse Springs Coulee Rd (Co Rd 4371), north of Aeneas Lake; north on Horse Springs Coulee Road (Co Road 4371) to Loomis-Oroville Highway (Co Road 9425) west of Spectacle Lake; W and N on Loomis-Oroville Hwy (Co Rd 9425) to Similkameen Rd (Co Rd 4568); N on the Similkameen Rd (Co Rd 4568) to the US-Canadian border and the point of beginning.

GMU 215-SINLAHEKIN (Okanogan Co):

Beginning at the eastern boundary of the Pasayten Wilderness border and the US-Canadian border; E on the US-Canadian border to the border station on Similkameen Rd (Co Rd 4568); SE on the Similkameen Rd (Co Rd 4568) to the Loomis-Oroville Rd (Co Rd 9425); S on the Loomis-Oroville Rd (Co Rd 9425), through the town of Loomis, then east to the Horse Springs Coulee Rd (Co Rd 4371) west of Spectacle Lake; S on the Horse Springs Coulee Rd (Co Rd 4371) to the North Pine Creek Rd (Co Rd 9410); NE on the North Pine Creek Rd (Co Rd 9410) to Co Hwy 7; NE on Co Hwy 7 to Fourth Street and the Fourth Street Bridge which crosses the Okanogan River into the town of Tonasket; SE onto the Fourth Street Bridge and the Okanogan River; S along the eastern shore of the Okanogan River to bridge crossing the Okanogan River at the town of Riverside; SW from said bridge to the junction of Riverside Cutoff Rd (Co Rd 9260) and US Hwy 97; N on US Hwy 97 to the South Pine Creek Rd (Co Rd 9410); W on the South Pine Creek Rd (Co Rd 9410) to Fish Lake Rd (Co Rd 4290); W on Fish Lake Rd (Co Rd 4290) to South Fish Lake Rd (Co Rd 4282), along the south shore of Fish Lake; SW on South Fish Lake Rd (Co Rd 4282), to the Sinlahekin Rd (Co Rd 4015); SW on the Sinlahekin Rd (Co Rd 4015), along the north shore of Conconully Lake, to the Salmon Creek North Fork Rd (Co Rd 2361), at the town of Conconully; N on US Forest Service Rd 38 (Salmon Creek North Fork Rd, Co Rd 2361) to US Forest Service Rd 3820; N on US Forest Service Rd 3820 over Lone Frank Pass, to US Forest Service Rd 39; N on US Forest Service Rd 39 to the US Forest Service Rd 300

Area Descriptions

at Long Swamp trailhead; W on the US Forest Service 300 to US Forest Service Trail 342; N on US Forest Service Trail 342 to US Forest Service Trail 343; E on US Forest Service Trail 343 to US Forest Service Trail 341; E on US Forest Service Trail 341 to US Forest Service Trail 375; E on US Forest Service Trail 375 to the eastern boundary of the Pasayten Wilderness Area; N on the Pasayten Wilderness Area boundary to the US-Canadian border and the point of beginning.

GMU 218-CHEWUCH (Okanogan Co):

Beginning at Harts Pass on the US Forest Service Trail 2000 (Pacific Crest Trail); N on the US Forest Service Trail 2000 (Pacific Crest Trail) to US Forest Service Trail 576 at Buffalo Pass; E on US Forest Service Trail 576 to its junction with US Forest Service Trail 472; SE overlaid from the junction of US Forest Service Trails 576 and 472 to the junction of US Forest Service Trails 498 and 575; NE on US Forest Service Trail 575 to the US Forest Service Trail 478 (Robinson Creek Trail); SE on the US Forest Service Trail 478 (Robinson Creek Trail) to the Pasayten Wilderness Area boundary; E on the Pasayten Wilderness Area boundary to US Forest Service Trail 342; S on US Forest Service Trail 342 to US Forest Service Rd 300; SW on US Forest Service Rd 300 to the US Forest Service Rd 39 (Middle Fork Toats Coulee Creek Rd) at Long Swamp Trailhead; S on US Forest Service Rd 39 (Middle Fork Toats Coulee Creek Rd) to US Forest Service Rd 37 (Boulder Creek Rd); SW and S on US Forest Service Rd 37 (Boulder Creek Rd) to the Eastside Chewuch River Rd (Co Rd 9137); S on the Eastside Chewuch River Rd (Co Rd 9137) to SR 20 at the town of Winthrop; NW on SR 20 to the US Forest Service Trail 2000 (Pacific Crest Trail); N on US Forest Service Trail 2000 (Pacific Crest Trail) to Harts Pass and the point of beginning.

GMU 224-PEARRYGIN (Okanogan Co):

Beginning at the US Forest Service Rd 39 and US Forest Service Rd 3820; S on US Forest Service Rd 3820, through Lone Frank Pass, to the North Fork Salmon Creek Rd (US Forest Service Rd 38); SE on the North Fork Salmon Creek Rd (US Forest Service Rd 38, Co Rd 2361) to West Fork Rd (Co Rd 2017) at the town of Conconully; SW on West Fork Rd (Co Rd 2017) to US Forest Service Rd 42 (North Summit Rd); SW on US Forest Service Rd 42 (North Summit Rd) to SR 20 at Loup Loup Summit; W on SR 20, through the town of Twisp, to the Eastside Chewuch River Rd at the town of Winthrop; N on the Eastside Chewuch River Rd to US Forest Service Rd 37 (Boulder Creek Rd); NE on the US Forest Service Rd 37 (Boulder Creek Rd) to US Forest Service Rd 39 (Middle Fork Boulder Creek Rd); NE on US Forest Service Rd 39 (Middle Fork Boulder Creek Rd) to US Forest Service Rd 3820 and the point of beginning.

GMU 231-GARDNER (Okanogan Co):

Beginning at the crossing of US Forest Service Trail 2000 (Pacific Crest Trail) and SR 20; S and E on SR 20 to the Twisp River Rd at the town of Twisp; W on the Twisp River Rd (Co Rd 9114, US Forest Service Rd 44, US Forest Service Rd 4440) to US Forest Service Trail 432 (North Fork Twisp River Trail); N on US Forest Service Trail 432 (North Fork Twisp River Trail) to North Cascades National Park boundary at Twisp Pass; N and W on North Cascades National Park boundary US Forest Service Trail 2000 (Pacific Crest Trail); N on US Forest Service Trail 2000 (Pacific Crest Trail) to SR 20 and the point of beginning.

GMU 233-POGUE (Okanogan Co):

Beginning at Sinlahekin Rd (Co Rd 4015) and West Fork Rd (Co Rd 2017) at the town of Conconully; north on the Sinlahekin Rd (Co Rd 4015) to the South Fish Lake Rd (Co Rd 4282); NE on the South Fish Lake Rd (Co Rd

4282), along the south end of Fish Lake to Fish Lake Rd (Co Rd 4290); E on Fish Lake Rd (Co Rd 4290) to the South Pine Creek Rd (Co Rd 9410); E on the South Pine Creek Rd (Co Rd 9410) to US Hwy 97; S on US Hwy 97 to its junction with Riverside Cutoff Rd at the town of Riverside; NE from the junction of Riverside Cutoff Rd and US Hwy 97 to the bridge crossing the Okanogan River at the town of Riverside; S down the Okanogan River, through the town of Omak, to SR 20 at the town of Okanogan; W on SR 20 to US Forest Service Rd 42 (North Summit Rd), east of Loup Loup Summit; N on US Forest Service Rd 42 (North Summit Rd) to West Fork Rd (Co Rd 2017); N on West Fork Rd (Co Rd 2017) to the town of Conconully and the point of beginning.

GMU 239-CHILIWIST (Okanogan Co):

Beginning at the intersection of SR 153 and SR 20, southeast of the town of Twisp; E on SR 20, past Loup Loup Summit, to the bridge crossing over the Okanogan River at the town of Okanogan; SE on to the bridge over the Okanogan River at the town of Okanogan; S along the Okanogan River to the Columbia River (Douglas-Okanogan county line); W along the Columbia River (Douglas-Okanogan county line) to a point on the county line due east of the US Hwy 97 bridge crossing the mouth of the Methow River at the town of Pateros; SE on US Hwy 97 to SR 153; NW and N on SR 153 to SR 20, southeast of the town of Twisp, and the point of beginning.

GMU 242-ALTA (Okanogan Co):

Beginning at the junction of the Sawtooth Ridge line (Chelan-Okanogan county line) and US Forest Service Trail 432 at Twisp Pass; E on US Forest Service Trail 432 to Twisp River Rd at the Roads End Campground; E on the Twisp River Rd (US Forest Service Rd 4440, US Forest Service Rd 44, Co Rd 9114) to SR 20 at the town of Twisp; S and E on SR 20 to SR 153; S and SE on SR 153 to US Hwy 97; N on the US Hwy 97 to the bridge crossing the mouth of the Methow River at the town of Pateros; E from the US Hwy 97 bridge to the Douglas-Okanogan county line in Lake Pateros (Columbia River); S along Douglas-Okanogan county line in Lake Pateros (Columbia River) to Wells Dam; NW from Wells Dam to the junction of Azwell Rd and US Hwy 97; S on US Hwy 97 to Apple Acres Rd; W on Apple Acres Rd to Antoine Creek Rd (Chelan Co Rd 8140); NW on the Antoine Creek Rd (Chelan Co Rd 8140) to US Forest Service Rd 8020 (Manastash Ridge); N on US Forest Service Rd 8020 to the Sawtooth Ridge line (Chelan-Okanogan county line) at Fox Peak; NW on the Sawtooth Ridge line (Chelan-Okanogan county line) to its intersection with US Forest Service Trail 432 at Twisp Pass and the point of beginning.

GMU 243-MANSON (Chelan Co):

Beginning at the Chelan River in the town of Chelan, northwest to Lake Chelan; NW along the south shore of Lake Chelan to the Stehekin River; SE along the north shore of Lake Chelan to the Lake Chelan National Recreation boundary; NE along the National Recreation Area boundary to Sawtooth Ridge; SE along Sawtooth Ridge line (Chelan-Okanogan county line) to US Forest Service Rd 8020 at Fox Peak; SE on US Forest Service Rd 8020 to US Forest Service Rd 8140 (Antoine Creek Rd); SE on US Forest Service Rd 8140 (Antoine Creek Rd) to Apple Acres Rd; NE on Apple Acres Rd to US Hwy 97; NE on US Hwy 97 to its junction with Azwell Rd; SE from the junction of US Hwy 97 and Azwell Rd to Wells Dam on the Columbia River; SW down the Columbia River (Chelan-Douglas county line) to the Chelan River; NW up the Chelan River to the town of Chelan and the point of beginning.

GMU 244-CLARK (Chelan Co):

Beginning at the mouth of Stehekin River on Lake

Chelan; SE along the south shore of Lake Chelan to the Glacier Peak Wilderness boundary at Bearcat Ridge; S, W and N on the Glacier Peak Wilderness boundary to the Pacific Crest Trail (US Forest Service Trail 2000) at Kodak Peak; N on the Pacific Crest Trail (US Forest Service Trail 2000) to North Cascades National Park; N and E on the North Cascades National Park boundary to Lake Chelan National Recreation boundary at Hock Mountain; S along the Lake Chelan National Recreation Area boundary to the north shore of Lake Chelan; NW along the north shore of Lake Chelan to the Stehekin River and the point of beginning.

GMU 245-CHIWAHA (Chelan Co):

Beginning on US Forest Service Trail 2000 (Pacific Crest Trail) and the Glacier Peak Wilderness boundary at Kodak Peak; SE and NE on the Glacier Peak Wilderness Area boundary to the Entiat River; SE down the Entiat River to US Forest Service Rd 5700 (Mad River Rd) at the town of Ardenvoir; NW on US Forest Service Rd 5700 (Mad River Rd) to the US Forest Service Rd 5800; SW on US Forest Service Rd 5800 to US Forest Service Rd 7520 (Eagle Creek Rd) at French Corral; SW on US Forest Service Rd 7520 (Eagle Creek Rd) to SR 209 (Chumstick Hwy) north of Leavenworth; S on SR 209 (Chumstick Hwy) to US Hwy 2; W and N on US Hwy 2 to US Forest Service Trail 2000 (Pacific Crest Trail) at Stevens Pass; N on US Forest Service Trail 2000 (Pacific Crest Trail) to Glacier Peak Wilderness boundary at Kodak Peak and the point of beginning.

GMU 246-SLIDE RIDGE (Chelan Co):

Beginning on the south shore of Lake Chelan at the Glacier Peak Wilderness boundary at Bearcat Ridge; SE along the south shore of Lake Chelan to Twenty-five Mile Creek; SW up Twenty-five Mile Creek to US Forest Service Rd 8410 (Slide Ridge Rd); S and E on US Forest Service Rd 8410 (Slide Ridge Rd) to US Forest Service Trail 1448, at Stormy Mountain; NW on US Forest Service Trail 1448 to US Forest Service Trail 1445 (Fourmile Ridge Trail); W on US Forest Service Trail 1445 (Fourmile Ridge Trail) to US Forest Service Trail 1443; W on US Forest Service Trail 1443 to Lake Creek; SW down Lake Creek to the Entiat River; NW up the Entiat River to the Glacier Peak Wilderness Area boundary; NE on the Glacier Peak Wilderness boundary to south shore of Lake Chelan at Bearcat Ridge and the point of beginning.

GMU 247-ENTIAT (Chelan Co):

Beginning at Twenty-five Mile Creek on the south shore of Lake Chelan; SE along the south shore of Lake Chelan to the Chelan River; SE down the Chelan River to the Columbia River (Chelan-Douglas county line); SW along the Columbia River (Chelan-Douglas county line) to the mouth of the Entiat River; NW up the Entiat River to Lake Creek; NE up Lake Creek to US Forest Service Trail 1443; E on US Forest Service Trail 1443 to US Forest Service Trail 1445 (Fourmile Ridge Trail); E on US Forest Service Trail 1445 (Fourmile Ridge Trail) to US Forest Service Trail 1448; SE on US Forest Service Trail 1448 to the US Forest Service Rd 8410 (Slide Ridge Rd) at Stormy Mountain; N on US Forest Service Rd 8410 (Slide Ridge Rd) to Twenty-five Mile Creek; N down Twenty-five Mile Creek to the south shore of Lake Chelan and the point of beginning.

GMU 248-BIG BEND (Douglas and Grant cos.):

Beginning on SR 17 at the Chalk Hills Rd (K N.E. Rd); N on the Chalk Hills Rd (K N.E. Rd) to Box Canyon Rd (L N.E. Rd); N on Box Canyon Rd (L N.E. Rd) to the first intermittent stream crossed in Section 30, T30N, R27E; N on the first intermittent stream crossed in Section 30 T30N, R27E by the Box Canyon Rd (L N.E. Rd) to the Columbia River; E up the Columbia River to the west end of the Grand Coulee Dam; W on the Grand Coulee

Area Descriptions

Dam causeway access road (Limited Access) to SR 155; SW on SR 155 to SR 174; NE on SR 174 to the Grand Coulee Dam feeder canal; SW up the Grand Coulee Dam feeder canal to Banks Lake; S along the west shore of Banks Lake to a point due east from Mold Rd (Rd 9 N.E.); W from the point due east of Mold Rd on the west shore of Banks Lake to Mold Rd (Rd 9 N.E.); W on Mold Rd (Rd 9 N.E.) to SR 17; N along SR 17 to SR 172; W on SR 172, through the town of Mansfield, to Bridgeport Hill Rd (Mathieson Rd, B N.E. Rd); N on the Bridgeport Hill Rd (Mathieson Rd, B N.E. Rd) to West Foster Creek Rd; N on West Foster Creek Rd to SR 17; E on SR 17 to the Chalk Hills Rd (K N.E. Rd) and the point of beginning.

GMU 249-ALPINE (Kittitas and Chelan cos.):

Beginning on US Forest Service Trail 2000 (Pacific Crest Trail) and the Alpine Lakes Wilderness boundary near Josephine Lake south of Stevens Pass; E, S, and W on the Alpine Lakes Wilderness boundary to US Forest Service Trail 2000 (Pacific Crest Trail) near Kendall Peak Lake; N on US Forest Service Trail 2000 (Pacific Crest Trail) to the Alpine Lakes Wilderness boundary near Josephine Lake and the point of beginning.

GMU 250-SWAKANE (Chelan Co):

Beginning at the intersection of US Hwy 2 and Chumstick Hwy (SR 209); SE on US Hwy 2 to the Columbia River (Chelan-Douglas county line); NE on Chelan-Douglas county line (the Columbia River) to the Entiat River; NW up the Entiat River to the Mad River Rd (US Forest Service Rd 5700) at the town of Ardenvoir; N on the Mad River Rd (US Forest Service Rd 5700) to US Forest Service Rd 5800; SW on US Forest Service Rd 5800 to US Forest Service Rd 7520 at French Corral; S on US Forest Service Rd 7520 to US Forest Service Rd 7520 (Eagle Creek Rd); SW on US Forest Service Rd 7520 (Eagle Creek Rd) to SR 209 (Chumstick Hwy); S on SR 209 (Chumstick Hwy) to US Hwy 2 and the point of the beginning.

GMU 251-MISSION (Kittitas and Chelan cos.):

Beginning at US Hwy 2 and the Columbia River (Chelan-Douglas county line); S down the Columbia River (Chelan-Douglas county line) to Tarpiscan Creek; W up Tarpiscan Creek to North Fork Tarpiscan Creek; W up North Fork Tarpiscan Creek to WA Dept. of Fish and Wildlife Rd 14 (Tarpiscan Rd); N approximately 100 feet on WA Dept. of Fish and Wildlife Rd 14 (Tarpiscan Rd) to WA Dept. of Fish and Wildlife Rd 10.10 (North Fork Tarpiscan Creek Rd); W along WA Dept. of Fish and Wildlife Rd 10.10 (North Fork Tarpiscan Creek Rd) to the WA Dept. of Fish and Wildlife Rd 10 (Colocum Pass Rd); W along the WA Dept. of Fish and Wildlife Rd 10 (Colocum Pass Rd) to WA Dept. of Fish and Wildlife Rd 9 (Naneum Ridge Rd); NW on WA Dept. of Fish and Wildlife Rd 9 (Naneum Ridge Rd) to Naneum Ridge (Chelan-Kittitas county line) at Wenatchee Mountain; NW along Naneum Ridge (Chelan-Kittitas county line), past Mission Peak, to US Forest Service Rd 9712 (Liberty-Beehive Rd); NW on US Forest Service Rd 9712 (Liberty-Beehive Rd) to US Forest Service Rd 9716; N on US Forest Service Rd 9716 to US Hwy 97 at Swauk Pass; NW on the Wenatchee Mountain Range divide (Kittitas-Chelan county line) to the Alpine Lakes Wilderness Area boundary at Navaho Peak; N and E on Alpine Lakes Wilderness Area boundary to US Forest Service Trail 2000 (Pacific Crest Trail); N on US Forest Service Trail 2000 (Pacific Crest Trail) to US Hwy 2; E on US Hwy 2 to the Columbia River (Chelan-Douglas county line) and the point of beginning.

GMU 254-SAINT ANDREWS (Douglas and Grant cos.):

Beginning at the town of Mansfield on SR 172; E on SR 172 to SR 17; S on SR 17 to Mold Rd (Rd 9 N.E.);

E on the Mold Rd (Rd 9 N.E.) to the road's end; due E from the end of Mold Rd (Rd 9 N.E.) to the western shore of Banks Lake; S along the west shore of Banks Lake to US Hwy 2; W on US Hwy 2 to SR 172; N and E on SR 172 to the town of Mansfield and the point of beginning.

GMU 260-FOSTER CREEK (Douglas Co):

Beginning at the town of Brewster and the Columbia River (Douglas-Okanogan county line); E on the Columbia River (Douglas-Okanogan county line), past the town of Bridgeport to the first intermittent stream crossed in Section 30, T30N, R27E by the Box Canyon Rd (L.N.E. Rd); S up the first intermittent stream crossed in Section 30, T30N, R27E by the Box Canyon Rd to the Box Canyon Rd (L.N.E. Rd); E and S on Box Canyon Rd (Rd L.N.E.) to the Chalk Hills Rd (K.N.E. Rd); SW on the Chalk Hills Rd (K.N.E. Rd) to SR 17; W on SR 17 to the West Foster Rd; S on West Foster Rd to Dyer Hill Rd; W and N on Dyer Hill Rd to Gallaher Rd (20 N.E. Rd); W on Gallaher Rd to Dyer Hill Rd (North Division Rd); N on Dyer Hill Rd to Cold Springs Rd (Bonita Flats Rd) at the town of Dyer; W on Cold Springs Rd (Bonita Flats Rd) to the Columbia River then west to the Douglas-Okanogan county line on the Columbia River; N up the Columbia River (Douglas-Okanogan county line) to town of Brewster and the point of beginning.

GMU 262-WITHROW (Douglas Co):

Beginning at Cold Spring Rd and the Dyer Hill Rd at the town of Dyer; S on the Dyer Hill Rd (North Division Rd) to Gallaher Rd (20 N.E. Rd); E on Gallaher Rd (20 N.E. Rd) to Bridgeport Hill Rd (B N.E. Rd); S on the Bridgeport Hill Rd to SR 172; W and S on SR 172 to US Hwy 2; W on US Hwy 2, through the town of Waterville, to the Columbia River at the town of Orondo then west to the Chelan-Douglas county line in the Columbia River; N up the Columbia River (Chelan-Douglas county line), past the Wells Dam, to the point due west of the Cold Springs Rd; E from the point on the Columbia River (Chelan-Douglas county line) which is due east of Cold Springs Rd to Cold Springs Rd; E on the Cold Springs Rd to the town of Dyer and the point of beginning.

GMU 266-BADGER (Douglas Co):

Beginning at US Hwy 2 at the town of Orondo; E on US Hwy 2, through the towns of Waterville and Douglas, to the Westerman Rd (K S.W. Rd); S on the Westerman Rd (K S.W. Rd) to Alstown Rd (3 S.W. Rd) at the town of Alstown; W on the Alstown Rd (3 S.W. Rd) to the Titchenal Canyon Rd; SW on the Titchenal Canyon Rd to the Sheehan Rd; S on the Sheehan Rd to the Rock Island Grade Rd; SW on the Rock Island Grade Rd to the Columbia River (Chelan-Douglas county line) at the Rock Island Dam; N up the Columbia River (Chelan-Douglas county line), through the town of Wenatchee, to a point in the Columbia due west of the town of Orondo; E to US Hwy 2 at the town of Orondo and the point of beginning (includes Turtle Rock Island).

GMU 269-MOSES COULEE (Douglas and Grant cos.):

Beginning on US Hwy 2 and the Westerman Rd (K S.W. Rd); E on US Hwy 2 to the Moses Coulee Rd; S on Moses Coulee Rd to Coulee Meadows Rd; S on Coulee Meadows Rd to Rd J N.W. at the Douglas-Grant county line; S on Rd J N.W. to Rd 23 N.W.; E on Rd 23 N.W. to Sagebrush Flats Rd; S on Sagebrush Flats Rd to Rd J N.W.; S on Rd J N.W. to Overen Rd (Rd 20 N.W.); SW on the Overen Rd (Rd 20 N.W.) to Baird Springs Rd; SW on Baird Springs Rd across SR 28 to the Crescent Bar Rd; S along the Crescent Bar Rd to the Crescent Bar boat launch on the Columbia River; W from the Crescent Bar boat launch to the Douglas-Kittitas county line on the Columbia River; N up the Columbia River (Douglas-Kittitas county line) to the Rock Island Grade Rd at the Rock Island Dam; N on Rock Island Grade

Rd to the Sheehan Rd; N on the Sheehan Rd to the Titchenal Canyon Rd; N on the Titchenal Road Canyon Rd to the Alstown Rd (3 S.W. Rd); E on the Alstown Rd (3 S.W. Rd), through the town of Alstown to the Westerman Rd (K Rd S.W.); N on the Westerman Rd to US Hwy 2 and the point of beginning.

GMU 272-BEEZLEY (Grant, Lincoln, and Douglas cos.):

Beginning at the junction of SR 155 and SR 174 in the town of Grand Coulee; SE on SR 174 to Rd W N.E. (Grand Coulee Hill Rd); S on Rd W N.E. to Rd 52 N.E.; E on Rd 52 N.E. to X Rd N.E.; S on X Rd N.E. to Peterson Rd; S on Peterson Rd to Douglas Rd; E on Douglas Rd to Old Coulee Rd; S on Old Coulee Rd to Maxwell Rd at the town of Almira; E on Maxwell Rd to SR 2; E on SR 2 to Kiner Rd; S on Kiner Rd to Rd X N.E.; S on Rd X N.E. to Rd W N.E. at the town of Marlin; S on Rd W N.E. to North Frontage Rd; W on North Frontage Rd to Rd U N.E.; S on Rd U N.E. to I-90; W on I-90 to the Columbia River (Grant-Kittitas county line) at the Vantage Bridge; N up the Columbia River (Grant-Kittitas county line) to a point due west of Crescent Bar boat launch; E from the Grant-Kittitas county line on the Columbia River to the Crescent Bar boat launch and Crescent Bar Rd; N on Crescent Bar Rd to SR 28; N across SR 28 to Baird Springs Rd; NE on Baird Springs Rd to Overen Rd; NE on Overen Rd to Rd J N.W.; N on Rd J N.W. to Sagebrush Flats Rd; N on Sagebrush Flats Rd to Coulee Meadows Rd at the Grant-Douglas county line; N on Coulee Meadows Rd to the Moses Coulee Rd; N on the Moses Coulee Rd to US Hwy 2; E on US Hwy 2 to the west shore of Banks Lake; N along the west shore of Banks Lake to the feeder canal for the Grand Coulee Dam; NE along the feeder canal to SR 174; SW on SR 174 to SR 155 and the point of beginning.

GMU 278-WAHLUKE (Grant, Franklin, and Adams cos.):

Beginning at I-90 and the Columbia River (Grant-Kittitas county line) at the Vantage Bridge; NE and E on I-90 to Beverly Burke Rd; S on Beverly Burke Rd to Frenchman Hills Rd; E on Frenchman Hills Rd to SR 262; E on SR 262 to SR 17; N on SR 17 to I-90; E on I-90 to Rd U S.E.; S on Rd U S.E. to Booker Rd; S on Booker Rd to SR 26; W on SR 26 to SR 17; S on SR 17 to Scootney Rd; SW on Scootney Rd to Mail Rd; W on Mail Rd to Muse Rd; W on Muse Rd to SR 24; W on SR 24 to the Columbia River (Benton-Grant county line) at the Vernita Bridge; W and N along the Columbia River (Benton-Grant-Kittitas-Yakima county lines) to I-90 at the Vantage Bridge and the point of beginning.

GMU 284-RITZVILLE (Adams, Grant, Lincoln, and Whitman cos.):

Beginning at I-90 and Rd U N.E.; N on Rd U N.E. to North Frontage Rd; E on North Frontage Rd to Rd W N.E.; N on Rd W N.E. to Rd 12 N.E.; E on Rd 12 N.E. to Davis Rd; E on Davis Rd to Marcellus Rd; S on Marcellus Rd to Tokio Rd; E on Tokio Rd to Danekas Rd; E on Danekas Rd to I-90; NE on I-90 to SR 23; S on SR 23 to Lamont Rd; SW on Lamont Rd to Revere Rd; S on Revere Rd to Rock Creek; S down Rock Creek to the Palouse River; S and W down the Palouse River to Old SR 26, west of the town of Hooper; W on Old SR 26, across the Palouse River to SR 26; W on SR 26 to Booker Rd; N on Booker Rd to Rd U S.E.; N on Rd U S.E. to I-90 and point of beginning.

GMU 290-DESERT (Grant Co):

Beginning at I-90 and Beverly Burke Rd (Rd R S.W.), SW of the town of George; E on I-90 to SR 17; S on SR 17 to SR 262; W on SR 262 to Frenchman Hills Rd (Rd 7 S.W.); W on Frenchman Hills Rd (Rd 7 S.W.) to Beverly Burke Rd; N along Beverly Burke Rd to I-90 and the point of beginning.

Area Descriptions

GMU 328-NANEUM (Kittitas and Chelan cos.):

Beginning US Hwy 97 and US Forest Service Rd 9716 at Blewett Pass; E on US Forest Service Rd 9716 to US Forest Service Rd 9712 (Liberty-Beehive Rd); E on US Forest Service Rd 9712 (Liberty-Beehive Rd) to the Naneum Ridge (Chelan-Kittitas county line) at the west boundary of Section 22, T21N, R19E; SE along the Naneum Ridge (Chelan-Kittitas county line), past Mission Peak, to Naneum Ridge Rd (WA Dept. of Fish and Wildlife Rd 9) at Wenatchee Mountain; SE on Naneum Ridge Rd (WA Dept. of Fish and Wildlife Rd 9) to Colocum Pass Rd (WA Dept. of Fish and Wildlife Rd 10); S on Colocum Pass Rd (WA Dept. of Fish and Wildlife Rd 10) to the Highline Canal (North Branch Canal); NW along the Highline Canal (North Branch Canal) to Lower Green Canyon Rd; S on Lower Green Canyon Rd to US Hwy 97; N on US Hwy 97 to Blewett Pass and the point of beginning.

GMU 329-QUILOMENE (Kittitas and Chelan cos.):

Beginning on the Columbia River at the mouth of Tarpiscan Creek; E from Tarpiscan Creek to the Douglas-Kittitas county line on the Columbia River; S along the Columbia River (Douglas-Kittitas county line) to a point north of Cape Horn; S from the Columbia River (Douglas-Kittitas county line) to Cape Horn; S up Cape Horn to its rim; SE along the top of Cape Horn and the rim of the West Bar Cliffs (cliffs overlooking West Bar) to WA Dept. of Fish and Wildlife Rd 14.14; E along WA Dept. of Fish and Wildlife Rd 14.14 to WA Dept. of Fish and Wildlife Rd 14.17; S along WA Dept. of Fish and Wildlife Rd 14.17 to WA Dept. of Fish and Wildlife Rd 14 rear gate; S on WA Dept. of Fish and Wildlife Rd 14 to Tekison Creek; SE along Tekison Creek its mouth on the Columbia River; E from Tekison Creek to the Grant-Kittitas county line on the Columbia River; S along Columbia River (Grant-Kittitas county line) to I-90 bridge at the town of Vantage; W along I-90 to Highline Canal (North Branch Canal); N on Highline Canal (North Branch Canal) to Colocum Rd (WA Dept. of Fish and Wildlife Rd 10); N on Colocum Rd to North Fork Tarpiscan Rd (WA Dept. of Fish and Wildlife Rd 10.10); E on North Fork Tarpiscan Rd to Tarpiscan Rd (WA Dept. of Fish and Wildlife Rd 14); S on Tarpiscan Rd (WA Dept. of Fish and Wildlife Rd 14) approximately 100 feet to Tarpiscan Creek; E down Tarpiscan Creek to its mouth on the Columbia River and the point of beginning.

GMU 330-West Bar (Kittitas Co):

Beginning on the Columbia River at Cape Horn; S up Cape Horn to its rim; SE along the rim of Cape Horn and West Bar Cliffs (the cliffs overlooking West Bar) to WA Dept. of Fish and Wildlife Rd 14.14; E along Rd 14.14 to WA Dept. of Fish and Wildlife Rd 14.17; S along WA Dept. of Fish and Wildlife Rd 14.17 to WA Dept. of Fish and Wildlife Rd 14 near the gate; S on WA Dept. of Fish and Wildlife Rd 14 to Tekison Creek; SE down Tekison Creek to its mouth on the Columbia River; E from Tekison Creek to the Kittitas-Grant county line on the Columbia River; N and W along the Columbia River (Kittitas-Grant then Kittitas-Douglas county lines) to a point north of Cape Horn; S from the aforesaid point in the Columbia River to Cape Horn and the point of beginning.

GMU 334-ELLENSBURG (Kittitas Co):

Beginning on US Hwy 97 and Lower Green Canyon Rd; N on Lower Green Canyon Rd to Highline Canal; N, E and S along Highline Canal to I-90 and the Yakima Training Center boundary; S and W along the Yakima Training Center boundary to I-82; N on I-82 to Thrall Rd; W on Thrall Rd to Wilson Creek; S down Wilson Creek to Yakima River; N up Yakima River to Umptanum Rd; S up Umptanum Rd to the South Branch Extension Canal; W on South Branch Extension Canal to Bradshaw Rd; W on Bradshaw Rd to the elk fence; N along the elk

fence to Taneum Creek; NE down Taneum Creek to the Yakima River; NE down the Yakima River to Thorp Hwy; NW along the Thorp Hwy to SR 10; SE on SR 10 to US Hwy 97 junction; N on US Hwy 97 to Lower Green Canyon Rd and point of beginning.

GMU 335-TEANAWAY (Kittitas Co):

Beginning at I-90 and US Forest Service Trail 2000 (Pacific Crest Trail) at Snoqualmie Pass; N on US Forest Service Trail 2000 (Pacific Crest Trail) to the Alpine Lakes Wilderness boundary; E on the Alpine Lakes Wilderness boundary to the Chelan-Kittitas county line; E on US Forest Service Trail 1226 to US Hwy 97 at Blewett Pass; S on US Hwy 97 to SR 10; N and W on SR 10 to Thorp Hwy; SE on Thorp Hwy to Yakima River; SW up the Yakima River to Taneum Creek; SW up Taneum Creek to I-90; W on I-90 to US Forest Service Trail 2000 (Pacific Crest Trail) at Snoqualmie Pass and the point of beginning.

GMU 336-TANEUM (Kittitas Co):

Beginning at US Forest Service Trail 2000 (Pacific Crest Trail) and I-90 at Snoqualmie Pass; E on I-90 to Taneum Creek; W up Taneum Creek to the south fork of Taneum Creek; W up the south fork of Taneum Creek to US Forest Service Trail 1367; W on US Forest Service Trail 1367 to US Forest Service Trail 1363; S on US Forest Trail 1363 (Peaches Ridge Trail) to US Forest Service Trail 1388; W on US Forest Service Trail 1388 to US Forest Service Trail 2000 (Pacific Crest Trail) to Blowout Mountain; N on US Forest Service Trail 2000 (Pacific Crest Trail) to I-90 at Snoqualmie Pass and the point of beginning.

GMU 340-MANASTASH (Kittitas Co):

Beginning at I-82 and SR 821; N on SR 821 to SR 823 (Harrison Rd); W on SR 823 (Harrison Rd) to Yakima River; N up Yakima River to Umptanum Creek; W up Umptanum Creek to Ellensburg-Wenas Rd; W and S along Ellensburg-Wenas Rd to North Fork Wenas Rd (Audubon Rd, W5000); NW along North Fork Wenas Rd to Barber Springs Rd; W on Barber Springs Rd to US Forest Service Trail 4W694; NW on US Forest Service Trail 4W694 to US Forest Service Trail 4W307; NW on US Forest Service Trail 4W307 to US Forest Service Trail 1388; NW on US Forest Service Trail 1388 to US Forest Service Trail 4W306; NW on US Forest Service Trail 4W306 to US Forest Service Trail 1388 at Quartz Mountain; NW along US Forest Service Rd 1388 to US Forest Service Trail 1363 (Peaches Ridge Trail); N and E along US Forest Service Trail 1363 (Peaches Ridge Trail) to US Forest Service Trail 1367; SE along US Forest Service 1367 to South Fork Taneum Creek; E down the South Fork Taneum Creek to Taneum Creek; E down Taneum Creek to the elk fence; SE along the elk fence to Bradshaw Rd; E on Bradshaw Rd to South Branch Extension Canal; SE along the South Branch Extension Canal to Umptanum Rd; N on Umptanum Rd to Yakima River; S down the Yakima River to Wilson Creek; NE up Wilson Creek to Thrall Rd; E on Thrall Rd to I-82; SE and SW on I-82 to SR 821 and the point of beginning.

GMU 342-UMPTANUM (Kittitas and Yakima cos.):

Beginning at US Forest Service Rd 1701 and Barber Springs Rd (WA Dept. of Natural Resources Rd W5000) at T17N, R15E, NE 1/4 of Section 12; SE on Barber Springs Rd to the North Fork Wenas Rd (Audubon Rd); SE on the North Fork Wenas Rd to Wenas-Ellensburg Rd; NE on Wenas-Ellensburg Rd to Umptanum Creek; E down the Umptanum Creek to the Yakima River; S down the Yakima River to I-82; SE on I-82 to US Hwy 12 at the city of Yakima; NW on US Hwy 12 to SR 410; NW on SR 410 to US Forest Service Rd 1701; N on US Forest Service Rd 1701 to Barber Spring Rd-US Forest Service Trail 4W694 intersection and the point of beginning.

GMU 346-LITTLE NACHES (Yakima and Kittitas cos.):

Beginning at US Forest Service Rd 1388 and US Forest Service Trail 2000 (Pacific Crest Trail) at Blowout Mountain; SE on US Forest Service Rd 1388 to US Forest Service Trail 4W306; SE on US Forest Service Trail 4W306 to US Forest Service Trail 1388; SE on US Forest Service Trail 1388 to US Forest Service Trail 4W307; SE on US Forest Service Trail 4W307 to US Forest Service Trail 4W694; E on US Forest Service Trail 4W694 to US Forest Service Rd 1701 (T17N, R15E, NW 1/4 of Section 12); S on US Forest Service Rd 1701 to SR 410; NW and SW on SR 410 to US Forest Service Trail 2000 (Pacific Crest Trail) near Chinook Pass; N on US Forest Service Trail 2000 (Pacific Crest Trail) to US Forest Service Rd 1388 at Blowout Mountain and the point of beginning.

GMU 352-NILE (Yakima Co):

Beginning on the Bumping Lake Rd and SR 410; E and S on SR 410 to the Lower Nile Loop Rd; W and N on the Lower Nile Loop Rd to US Forest Service Rd 1500; W on US Forest Service Rd 1500 to US Forest Service Rd 1502 (McDaniel Lake Rd); W on the US Forest Service Rd 1502 (McDaniel Lake Rd) to Rattlesnake Creek; N down Rattlesnake Creek to the North Fork of Rattlesnake Creek; W up the North Fork of Rattlesnake Creek to US Forest Service Trail 973 (Richmond Mine Rd); N on US Forest Service Trail 973 (Richmond Mine Trail) to US Forest Service Rd 1800 (Bumping Lake Rd); N on the US Forest Service Rd 1800 (Bumping Lake Rd) to SR 410 and the point of beginning.

GMU 356-BUMPING (Yakima Co):

Beginning on US Forest Service Trail 2000 (Pacific Crest Trail) and SR 410 at Chinook Pass; NE on SR 410 to US Forest Service Rd 1800 (Bumping Lake Rd); SW on the US Forest Service Rd 1800 (Bumping Lake Rd) to US Forest Service Trail 973 (Richmond Mine Rd); SE on US Forest Service Trail 973 (Richmond Mine Rd) to the north fork of Rattlesnake Creek; SE down the north fork of Rattlesnake Creek to US Forest Service Rd 1502 (McDaniel Lake Rd); SE on US Forest Service Rd 1502 (McDaniel Lake Rd) to US Forest Service Rd 1500; S on US Forest Service Rd 1500 to US Hwy 12; W on US Hwy 12 to US Forest Service Trail 2000 (Pacific Crest Trail) at White Pass; N on the US Forest Service Trail 2000 (Pacific Crest Trail) to SR 410 at Chinook Pass and the point of beginning. (Lands within the boundary of Mt. Rainier National Park along the Pacific Crest Trail are not open to hunting.)

GMU 360-BETHEL (Yakima Co):

Beginning on SR 410 and the Lower Nile Loop Rd; SE on SR 410 to US Hwy 12; SW on US Hwy 12 to US Forest Service Rd 1500; N and E on US Forest Service Rd 1500 to Nile Loop Rd; SE on Nile Loop Rd to SR 410, southeast of the town of Nile, and the point of beginning.

GMU 364-RIMROCK (Yakima Co):

Beginning on US Forest Service Trail 2000 (Pacific Crest Trail) and US Hwy 12 at White Pass; E on US Hwy 12 to US Forest Service 1302 (Jump Off Rd) at Windy Point; SW on US Forest Service 1302 (Jump Off Rd) to US Forest Service Trail 1127, southeast of the Jump Off Lookout; SW on US Forest Service Trail 1127 to US Forest Service Rd 613; SW on US Forest Service Rd 613 to US Forest Service Rd 1020; SW on US Forest Service Rd 1020 to US Forest Service Rd 615; SW on US Forest Service Rd 615 to US Forest Service Trail 1136; SW on US Forest Service Trail 1136 to its southernmost point; W from US Forest Service Trail 1136 to Spenser Point; NW on the Yakama Indian reservation boundary from Spenser Point to the US Forest Service Trail 2000 (Pacific Crest Trail); N on the US Forest

Area Descriptions

Service Trail 2000 (Pacific Crest Trail) to US Hwy 12 at White Pass and the point of beginning.

GMU 368-COWICHE (Yakima Co):

Beginning on US Hwy 12 to US Forest Service Rd 1302 (Jump Off Rd) at Windy Point; NE and SE on US Hwy 12 to I-82; NW on I-82 to the Yakima River; S down the Yakima River to Ahtanum Creek; W up Ahtanum Creek to the south fork of Ahtanum Creek; SW up the south fork of Ahtanum Creek to its junction with Reservation Creek; SW up Reservation Creek and the Yakama Indian Reservation boundary to the main divide between the Diamond Fork drainage and Ahtanum Creek drainage; N along the crest of the main divide between the Diamond Fork drainage and the Ahtanum Creek drainage to Darland Mountain; NE on US Forest Service Trail 615 to US Forest Service Rd 1020; NE on US Forest Service Rd 1020 to US Forest Service Rd 613; NE on US Forest Service Rd 613 to US Forest Service Trail 1127; NE on US Forest Service Trail 1127 to US Forest Service Rd 1302 (Jump Off Rd), SE of the Jump Off Lookout Station; NE on US Forest Service Rd 1302 (Jump Off Rd) to US Hwy 12 and the point of beginning.

GMU 371-ALKALI (Kittitas and Yakima cos.):

Beginning at the Vantage Bridge where I-90 crosses the Columbia River; S down the Columbia River (Kittitas-Grant and Grant-Yakima county line) to the Priest Rapids Dam; NW on the southern shore of the Columbia River (Priest Rapids Lake) to the Yakima Training Center boundary; S and W along the Yakima Training Center boundary to the main gate on Firing Center Rd; W along Firing Center Rd to I-82; N along I-82 to Yakima Training Center boundary at Vanderbuilt Gap; N and E along the Yakima Training Center boundary to I-90; E on I-90 to the Vantage Bridge on Columbia River and the point of beginning.

GMU 372 RATTLESNAKE HILLS (Benton and Yakima cos.):

Beginning at southern corner of Yakima Training Center border on the Columbia River, northwest of the Priest Rapids Dam; SE on the southern shore of the Columbia River (Priest Rapids Lake) to the Priest Rapids Dam; E along the Columbia River (Yakima-Grant, Grant-Benton county lines) to the Vernita Bridge on SR 24; E and S down the Grant-Benton county line then the Benton-Franklin county line, along the Columbia River, to the mouth of the Yakima River; NW up the Yakima River to SR 823 (Harrison Rd) south of the town of Pomona; E along SR 823 (Harrison Rd) to SR 821; SE on SR 821 to Firing Center Rd at I-82; E on Firing Center Rd to the main gate of the Yakima Training Center; S and E along the Yakima Training Center boundary to southern corner of the Yakima Training Center boundary on the Columbia River and the point of beginning.

GMU 373-HORSE HEAVEN (Benton and Yakima cos.):

Beginning at the mouth of the Yakima River and Columbia River; SE down the Columbia River (Franklin-Benton and Benton-Walla Walla county lines) to the Washington-Oregon state line; W on the Columbia River (Washington-Oregon state line) from the southern junction of the Benton-Walla Walla county lines to Alder Creek (including all islands in the Columbia River north of the Oregon state line and between Alder Creek and the junction of the Benton-Walla Walla county lines); N on Alder Creek to SR 14; E on SR 14 to Alderdale Rd; N on the Alderdale Rd to Ridge Rd; W and S on Ridge Rd to Donaho Rd; W on Donaho Rd to Mabton-Bickleton Hwy (Glade Rd); N on Mabton-Bickleton Rd to the power transmission lines; SW on the power transmission lines to the power line access road in Section 3, T6N, R20E; N on power line access road to Yakama

reservation Road 272 at the Yakama Indian reservation boundary; NE on the Yakama Indian reservation boundary to the Mabton-Sunnyside Rd; N on the Mabton-Sunnyside Rd to the Yakima River; E along the Yakima River the point of beginning.

GMU 379-Ringold (Franklin, Grant, and Adams cos.):

Beginning at the Vernita Bridge on SR 24 and the west shore of the Columbia River (Grant-Benton county line); N and E on SR 24 to Muse Rd; E on Muse Rd to Mail Rd; E on Mail Rd to Scootney Rd; N on Scootney Rd to SR 17; S on SR 17 to US 395; S on US 395 through Pasco (via westbound I-182) to the US 395 Blue Bridge and the Franklin-Benton county line in the Columbia River; W and N along the Columbia River (Benton-Franklin county line) to the Vernita Bridge and the point of beginning.

GMU 381-Kahlotus (Franklin and Adams cos.):

Beginning at the junction of SR 17 and SR 26; E on SR 26 to Old SR 26; E on Old SR 26 to the Palouse River (Whitman-Franklin county line); S down the Palouse River to Snake River (Franklin-Walla Walla county line); W and SW down the Snake River to the Columbia River (Franklin-Benton-Walla Walla county line junction); NW up the Columbia River (Franklin-Benton county line) to the US 395 Blue Bridge; N on US 395 through Pasco (via eastbound I-182) to SR 17; N on SR 17 to the SR 26 junction and the point of beginning.

GMU 382-EAST KLICKITAT (Klickitat Co):

Beginning at the US Hwy 97 Bridge on the Columbia River at the town of Maryhill; N on US Hwy 97 to the Yakama Indian reservation at Satus Pass; E along the Yakama Indian reservation boundary to Yakama Reservation Rd 272 and the power line access road; S and E on the power line access road to the electrical transmission lines; N and E on the electrical transmission lines to the Mabton-Bickleton Hwy (Glade Rd); S on the Mabton-Bickleton Hwy to Donaho Rd; E on Donaho Rd to Ridge Rd; E and N on Ridge Rd to Alderdale Rd; SE and S on Alderdale Rd to SR 14; W on SR 14 to Alder Creek; S down Alder Creek to the Columbia River; W down the Columbia River to the US Hwy 97 Bridge at the town of Maryhill and the point of beginning including all islands in the Columbia River both north of the Washington-Oregon state line and between Alder Creek and the US Hwy 97 Bridge at Maryhill.

GMU 388-CRAYBACK (Klickitat Co):

Beginning at the US Hwy 97 bridge crossing the Columbia River; W down the Columbia River to the mouth of the Klickitat River at the town of Lyle (including all islands in the Columbia River which are both north of the Washington state line and between the US Hwy 97 bridge and the Klickitat River); NW and N up the Klickitat River to the Yakama Indian Reservation; E along the southern boundary of the Yakama Indian Reservation to US Hwy 97 (Satus Pass Hwy); S on US Hwy 97 to US Hwy 97 bridge crossing the Columbia River and the point of beginning.

GMU 407-NORTH SOUND (Whatcom, Skagit, Snohomish and King cos.):

Beginning at the NW corner of Whatcom county line and the US-Canadian border; E on the US-Canadian border to a point due north of Silver Lake Rd; S to Silver Lake Rd; S on Silver Lake Rd to SR 542 (Mount Baker Hwy); SW on SR 542 (Mount Baker Hwy) to Mosquito Lake Rd; S on Mosquito Lake Rd to SR 9 (Valley Hwy); S on SR 9 (Valley Hwy) through the town of Sedro-Woolley then S on SR 9 to SR 530 at the town of Arlington; NE on SR 530 to Jim Creek-Trafton Rd at the Trafton School in the town of Trafton; SE along Jim Creek-Trafton Rd (242nd St. NE) to the City of Seattle

power transmission line; SW on the transmission line to Jordan Rd in Section 20, T31N, R6E; SE along Jordan Rd to SR 92 at the town of Granite Falls; E on SR 92 to South Alder Ave; S on South Alder Ave to East Pioneer St; E and SE on East Pioneer St to Menzel Lake Rd; S on Menzel Lake Rd to North Lake Roesiger Rd; S on North Lake Roesiger Rd to South Lake Roesiger Rd; S on South Lake Roesiger Rd to Woods Creek Rd; S on Woods Creek Rd to US Hwy 2 at the town of Monroe; W on US Hwy 2 to SR 203 at the town of Monroe; S on SR 203 to N.E. Woodinville-Duvall Rd at the town of Duvall; W on N.E. Woodinville-Duvall Rd to the Snoqualmie River; N down the Snoqualmie River to the Snohomish River; W down the Snohomish River to its mouth on the Puget Sound; W from the mouth of the Snohomish River to the northern tip of Gedney Island; due W from the northern tip of Gedney Island to a point on the Snohomish-Island county line; N along the Island-Snohomish county line in Possession Sound and Port Susan to Juniper Beach and N through Davis Slough to the Island-Snohomish-Skagit county junction; W and N along Island-Skagit county line through Skagit Bay and W through Deception Pass to San Juan-Skagit county line; N on the San Juan-Skagit county line to a point due West of Kelly's Point on Guemes Island; E from the San Juan-Skagit county line to Bellingham Channel; N through the middle of Bellingham Channel; NE from Bellingham Channel to Carter Point on Lummi Island; NW from Carter Point to the Skagit-Whatcom county line; W along Skagit-Whatcom county line to the Whatcom-San Juan county line; NW along the Whatcom-San Juan county line to the US-Canadian border and the point of beginning.

GMU 410-ISLANDS (San Juan and Island cos.):

Beginning at the junction of San Juan-Whatcom county lines and the US-Canadian border at the northernmost point in San Juan Co; SE on the San Juan-Whatcom county line to the junction of San Juan-Whatcom-Skagit county lines; E on the Skagit-Whatcom county line to the first point where the Skagit-Whatcom county line turns SE; SE from the Skagit-Whatcom county line to Carter Point on Lummi Island; SW down the middle of Bellingham Channel to a point due W of Kelly's Point on Guemes Island and including Cypress Island; W to the Skagit-San Juan county line; S through Rosario Strait on the San Juan-Skagit county line to the San Juan-Skagit-Island county line; E on the Skagit-Island county line through Deception Pass and S through Skagit Bay to the Island-Snohomish-Skagit county junction; SE on the Island-Snohomish county line through Davis Slough, Juniper Beach, Port Susan, Possession Sound to the Island-Kitsap county line; NW on the Island-Kitsap-Jefferson county line through Puget Sound, Admiralty Inlet, and the Strait of Juan De Fuca; W on the Clallam-Jefferson-San Juan county lines to the US-Canadian border; N on the US-Canadian border, through Middle Bank, Haro Strait, and Boundary Pass, to the northernmost corner of San Juan-Whatcom county line and the point of beginning.

GMU 418-NOOKSACK (Whatcom and Skagit cos.):

Beginning at the US-Canadian border and the western border of the North Cascades National Park; S on the North Cascades National Park boundary to Noisy Diobsud Wilderness Area boundary; W and S on Noisy Diobsud Wilderness Area boundary to a point due E of the head waters of Watson Creek; W to the headwaters of Watson Creek; S down Watson Creek to Thunder Creek; W down Thunder Creek to Baker River Rd; S along Baker River Rd to SR 20 at the town of Concrete; W along SR 20 to SR 9 at the town of Sedro-Woolley; N along SR 9 to Mosquito Lake Rd; N on the Mosquito Lake Rd to SR 542 (Mount Baker Hwy); N on SR 542 (Mount Baker Hwy) to the Silver Lake Rd; N on the

Area Descriptions

Silver Lake Rd to its northern most point; N from the Silver Lake Rd to the US-Canadian border; E on the US-Canadian border to the western border of the North Cascades National Park and the point of beginning.

GMU 426-DIABLO (Skagit and Whatcom cos.):

Beginning at the US-Canadian border and the western boundary of the Ross Lake National Recreation Area; S on the Ross Lake National Recreation Area boundary across SR 20 (North Cascades Hwy) and Skagit River; NE and E on the Ross Lake National Recreation Area boundary to a point 2 miles east of Panther Creek, where the recreation boundary connects with the Okanogan National Forest boundary; S on North Cascades National Park boundary to the Skagit-Chelan county line at Fisher Peak; SE along the Skagit-Chelan county line, across SR 20 to the US Forest Service Trail 2000 (Pacific Crest Trail); N on the US Forest Service Trail 2000 (Pacific Crest Trail) to the Pasayten Wilderness boundary at Jim Pass; W along the Pasayten Wilderness boundary to the Ross Lake National Recreation Area boundary; N along the Ross Lake National Recreation Area-Pasayten Wilderness Area boundary to the US-Canadian border; W along the US-Canadian border to the NW corner of the Ross Lake National Recreation Area and the point of beginning.

GMU 437-SAUK (Skagit and Snohomish cos.):

Beginning at the intersection of SR 9 and SR 20, W of the town of Sedro-Woolley; E along SR 20 to Baker River Rd at the town of Concrete; N on Baker River Rd to Thunder Creek; E up Thunder Creek to Watson Creek; N up Watson Creek to its headwaters; E from the headwaters of Watson Creek to Noisy Diobsud Wilderness boundary; N and E on Noisy Diobsud Wilderness boundary to North Cascades National Park boundary; S and E along the North Cascades National Park boundary to the Ross Lake National Recreation Area boundary; S along the Ross Lake National Recreation Area boundary, across the SR 20 (North Cascade Hwy) and the Skagit River; E along the Ross Lake National Recreation Area boundary to the North Cascades National Park boundary near Big Devil Peak; SE on the North Cascades National Park boundary to the Cascade River Rd; S on Cascade River Rd to US Forest Service Rd 1590; S on US Forest Service Rd 1590 to US Forest Service Trail 769 (South Fork Cascade River Trail); S on US Forest Service Trail 769 (South Fork Cascade River Trail) to the Glacier Peak Wilderness Area boundary; W and S on Glacier Peak Wilderness Area Boundary to the Suitttle River; W down the Suitttle River to the Sauk River; N on the Sauk River to SR 530 (Sauk Valley Rd); S on SR 530 to the town of Darrington; W on SR 530 to SR 9 at the town of Arlington; N on SR 9 to SR 20, W of the town of Sedro-Woolley, and the point of beginning.

GMU 448-STILLAGUAMISH (Snohomish and Skagit cos.):

Beginning at the intersection of Hwy 530 (Arlington-Darrington Hwy) and Jim Creek Rd at the town of Trafton; NE on SR 530 to the town of Darrington; N on SR 530 (Sauk Valley Rd) to the Sauk River; S on the Sauk River to Suitttle River; E along the Suitttle River to the Glacier Peak Wilderness Area boundary; S on the Glacier Peak Wilderness Area boundary to US Forest Service Trail 650 West of June Mountain; W on the US Forest Service Trail 650, to US Forest Service Trail 1050 (Quartz Creek Trail) at Curry Gap; S on the US Forest Service Trail 1050 (Quartz Creek Trail) to US Forest Service Rd 6300; E on US Forest Service Rd 6300 to US Forest Service Trail 1051; NE on Trail 1051 to Henry M. Jackson Wilderness boundary; S along the Henry M. Jackson Wilderness boundary to Meadow Creek; S down Meadow Creek to Rapid River; E up Rapid River to US Forest Service Trail 2000 (Pacific Crest Trail) at Lake Janus; S on the US Forest Service Trail 2000

(Pacific Crest Trail) to SR 2 at Stevens Pass; W on SR 2 to Woods Creek Rd at the town of Monroe; N on Woods Creek Rd to South Lake Roesiger Rd; N on South Lake Roesiger Rd to North Lake Roesiger Rd; N on North Lake Roesiger Rd to Menzel Lake Rd; N on Menzel Lake Rd to East Pioneer St; NW and W on East Pioneer St to South Alder Ave; N on South Alder Ave to SR 92; W on SR 92 to Jordan Rd; NW on Jordan Rd, through the town of Jordan, to the City of Seattle power transmission lines; NE on the transmission lines to Jim Creek-Trafton Rd (242nd St. NE); W on Jim Creek-Trafton Rd to SR 530 at the town of Trafton and the point of beginning.

GMU 450-CASCADE (Skagit and Snohomish cos.):

Beginning on the Glacier Peak Wilderness boundary and Jordan Creek, W of Jordan Lakes; N and E on the wilderness boundary to US Forest Service Trail 769; N on US Forest Service Trail 769 to US Forest Service Rd 1590; N on US Forest Service Rd 1590 to the US Forest Service Rd 15 (Cascade River Rd); N on US Forest Service Rd 15 (Cascade River Rd) to the North Cascades National Park boundary; E on the North Cascades National Park boundary to US Forest Service Trail 2000 (Pacific Crest Trail); S on US Forest Service Trail 2000 (Pacific Crest Trail) to the Rapid River at Lake Janus; NW down the Rapid River to Meadow Creek; N up Meadow Creek to Henry M. Jackson Wilderness Area boundary; N along the Henry M. Jackson Wilderness boundary to US Forest Service Trail 1051; S on US Forest Service Trail 1051 to US Forest Service Rd 6300; W on US Forest Service Rd 6300 to US Forest Service Trail 1050; N on US Forest Service Trail 1050 to US Forest Service Trail 650 at Curry Gap; E on US Forest Service Trail 650 to the Glacier Peak Wilderness boundary west of June Mountain; N on the Glacier Peak Wilderness boundary, across the Suitttle River, to Jordan Creek and the point of beginning.

GMU 454-ISSAQUAH (King and Snohomish cos.):

Beginning at the mouth of the Snohomish River at the city of Everett; SE up the Snohomish River to the Snoqualmie River; SE up the Snoqualmie River to NE Woodinville-Duvall Rd; E on NE Woodinville-Duvall Rd to SR 203 at the town of Duvall; S on SR 203 to SR 202 (Fall City-Snoqualmie Rd) at the town of Fall City; S on SR 202 (Fall City-Snoqualmie Rd), across the Snoqualmie River to Preston-Fall City Rd; SW on Preston-Fall City Rd to I-90 at the town of Preston; E on I-90 to SR 18; S on SR 18 to the Raging River; SE along the Raging River to Kerriston Rd; S on Kerriston Rd to the City of Seattle Cedar River Watershed boundary; W, S and E along the Cedar River Watershed boundary to US Forest Service Rd 5100; S along US Forest Service Rd 5100 to the posted boundary of the Green River Watershed; S along the posted boundary of the Green River Watershed to the US Forest Service Rd 5410; S on US Forest Service Rd 5410 to US Forest Service Rd 5400; E on US Forest Service Rd 5400 to the junction with posted boundary of the Green River Watershed; S on the posted Tacoma Green River Watershed boundary to US Forest Service Rd 7110 (Weyerhaeuser 5200 line) near Lynn Lake; SW on US Forest Service Rd 7110 (Weyerhaeuser 5200 line) to US Hwy 410; W on SR 410 to SR 164 at the city of Enumclaw; W on SR 164 to SR 18 at the city of Auburn; W on SR 18 to SR 99; N on SR 99 to SR 509; W on SR 509 to Redondo Way South; NW on Redondo Way South to the town of Redondo on Puget Sound; SW across Admiralty Inlet on the Pierce-King county line to the point [where] [were] the county line turns southeast, northwest of Dash Point; W and N along the King county line to King, Snohomish, and Kitsap county line junction in the Puget Sound west of Point Wells; N on the Snohomish county line through Possession Sound to a point on the Snohomish county line due west of the northern tip of Gedney Island (Hat Island); E to the northern tip of Gedney Island (Hat

Island); E from the northern tip of Gedney Island (Hat Island) to the mouth of the Snohomish River and the point of beginning.

GMU 460-SNOQUALMIE (King and Snohomish cos.):

Beginning at SR 203 and SR 2 at the town of Monroe; E on SR 2 to US Forest Service Trail 2000 (Pacific Crest Trail) at Stevens Pass; S on the US Forest Service Trail 2000 (Pacific Crest Trail) to the City of Seattle Cedar River Watershed; W on the Cedar River Watershed boundary to Kerriston Rd; N on Kerriston Rd to the Raging River; W and N along the Raging River to SR 18; N on SR 18 to I-90; W on I-90 to the Preston-Fall City Rd; N on the Preston-Fall City Rd to SR 202 (Fall City-Snoqualmie Rd); N on SR 202 (Fall City-Snoqualmie Rd), across the Snoqualmie River, to SR 203; N on SR 203 to SR 2 at the town of Monroe and the point of beginning.

GMU 466-STAMPEDE (King Co):

Beginning on the US Forest Service Trail 2000 (Pacific Crest Trail) and the east boundary of the City of Seattle Cedar River Watershed; S on the US Forest Service Trail 2000 (Pacific Crest Trail) past Blowout Mountain to US Forest Service Rd 7038 at its closest point to the Pacific Crest Trail near Windy Gap north of Pyramid Peak; NW on US Forest Service Rd 7038 to US Forest Service Rd 7036; NW on US Forest Service Rd 7036 to US Forest Service Rd 7030; NW on US Forest Service Rd 7030 to US Forest Service Rd 7032; NW on US Forest Service Rd 7032 to US Forest Service Trail 1172; W on US Forest Service Trail 1172 to about 1/4 mile past Williams Hole to the posted boundary of the City of Tacoma Green River Watershed; N on the posted City of Tacoma Green River Watershed boundary to the City of Seattle Cedar River Watershed boundary; N along City of Seattle Cedar River Watershed boundary to US Forest Service Trail 2000 (Pacific Crest Trail) and the point of beginning.

GMU 485-GREEN RIVER (King Co):

Beginning at the junction of NW corner of the city of Tacoma Green River Watershed and US Forest Service Rd 5100; E on the boundary between the Green River Watershed and the Cedar River Watershed to US Forest Service Rd 5060; S on US Forest Service Rd 5060 to the posted boundary of the Green River Watershed; along the southern boundary of the Green River Watershed over Huckleberry Mountain and Grass Mountain to the US Forest Service Rd 5400; NW along US Forest Service Rd 5400 to US Forest Service Rd 5410; N along US Forest Service Rd 5410 to posted boundary of the City of Tacoma Green River Watershed; N along the posted boundary of the City of Tacoma Green River Watershed to US Forest Service Rd 5100; N along US Forest Service Rd 5100 to City of Tacoma Green River Watershed and City of Seattle Cedar River Watershed border and the point of beginning.

GMU 490-CEDAR RIVER (King Co):

The area within the posted boundary of the city of Seattle's Cedar River Watershed.

GMU 501-LINCOLN (Lewis, Thurston, Pacific, and Grays Harbor cos.):

Beginning at the intersection of I-5 and SR 6; west on SR 6 to Stevens Rd; NW on Stevens Rd to Elk Creek Rd at the town of Doty; W on Elk Creek Rd to Weyerhaeuser 7000 line; W and N on Weyerhaeuser 7000 line to Weyerhaeuser 7400 line; N on Weyerhaeuser 7400 line to Weyerhaeuser 7050 line; NE on Weyerhaeuser 7050 line to Weyerhaeuser 7000 line; NW and N on Weyerhaeuser 7000 line to the Weyerhaeuser 7800 line; N on Weyerhaeuser 7800 line to Weyerhaeuser 7800 F line; NE on Weyerhaeuser 7800 F line to Weyerhaeuser 720 line; E on Weyerhaeuser 720 line

Area Descriptions

to Weyerhaeuser 723 line; NW on Weyerhaeuser 723 line to the Weyerhaeuser C line; NE on Weyerhaeuser C line to Garrard Creek Rd; NE on Garrard Creek Rd to South Bank Rd; E on South Bank Rd to North State St; N on North State St to US Hwy 12 at the town of Oakville; E on US Hwy 12 to I-5; S on I-5 to SR 6 and point of beginning.

GMU 503-RANDLE (Lewis Co):

Beginning at the intersection of US Hwy 12 and the Rainier Timber 100 Mainline (Kosmos Rd, Old Champion Haul Rd); E on US Hwy 12 to SR 131; S on SR 131 to US Forest Service Rd 25; S on the US Forest Service Rd 25 to the Cispus River; W on the Cispus River to Rainier Timber 271 line; S on the Rainier Timber 271 line to the Rainier Timber 300 line; W on the Rainier Timber 300 line to the Rainier Timber 100 line; N on the Rainier Timber 100 line (Kosmos Rd) to US Hwy 12 and the point of beginning.

GMU 504-STELLA (Cowlitz Co):

Beginning at the mouth of the Cowlitz River on the Columbia River; W down the Columbia River to the mouth of Germany Creek (including all islands in the Columbia River which are both north of the Washington-Oregon state line and between the Cowlitz River and Germany Creek); N up Germany Creek to SR 4; E on SR 4 to Germany Creek Rd; N on Germany Creek Rd to International Paper 1000 line; N on International Paper 1000 line to International Paper 1050 line; E on International Paper 1050 line to International Paper 2200 line; E and S on International Paper 2200 to Woodside Dr; NE on Woodside Dr to Delameter Rd; E on Delameter Rd to the three power lines; N along the three power lines to Weyerhaeuser 9312 line; E on Weyerhaeuser 9312 line to Growlers Gulch Rd; E on Growlers Gulch Rd to Public Highway 10 Rd; E along the Public Highway 10 Rd to the A Street bridge over the Cowlitz River at the town of Castle Rock; S down the Cowlitz River to the Columbia River and point of beginning.

GMU 505-MOSSYROCK (Lewis Co):

Beginning on I-5 and the Cowlitz River; NE up the Cowlitz River to the Mayfield Dam; NE along the south shore of Mayfield Lake to the US Hwy 12 bridge; NE on US Hwy 12 to Winston Creek Rd; SE on Winston Creek Rd to Longbell Rd; E on Longbell Rd to Perkins Rd; NE on Perkins Rd to Green Mountain Rd; E on Green Mountain Rd to the outlet of Swofford Pond; E along the Swofford Pond outlet to Riffe Lake; E along the south shore of Riffe Lake to the Cowlitz River; up the Cowlitz River to the Rainier Timber 100 Mainline; N on the Rainier Timber 100 Mainline to US Hwy 12; W on US Hwy 12 to **Davis Lake Rd; N and W on Davis Lake Rd to Main St at town of Morton; W on Main St to SR 508; W on Highway 508 to Centralia-Alpha Rd; W and N on Centralia-Alpha Rd to Salzer Valley Rd; W on Salzer Valley Rd to Summa St at the town of Centralia; W on Summa St to Kresky Rd; N on Kresky Rd to Tower St; N on Tower St to SR 507; W on SR 507 (Cherry St, Alder St, and Mellen St) to I-5; S on I-5 to the Cowlitz River and point of beginning.**

GMU 506-WILLAPA HILLS (Wahkiakum, Pacific and Lewis cos.):

Beginning at SR 6 and 3rd St South at the town of Pe Ell; S on 3rd St South to Muller Rd; S on Muller Rd to Weyerhaeuser 1000 line; S on Weyerhaeuser 1000 line to Weyerhaeuser 1800 line; S on Weyerhaeuser 1800 line to Weyerhaeuser 500 line; SE on Weyerhaeuser 500 line to SR 407 (Elochoman Valley Rd) at Camp 2; S on SR 407 (Elochoman Valley Rd) to the Elochoman River; down the Elochoman River to Foster Rd; N on Foster Rd to Risk Rd; W and N along Risk Rd to SR 4; W on SR 4 to Skamokawa Creek; SW down Skamokawa Creek to the Columbia River; W

along Columbia River to the mouth of the Deep River (including all islands in the Columbia River which are both north of the Washington state line and between Skamokawa Creek and Deep River); N along the Deep River to SR 4; NW on SR 4 to the Salmon Creek Rd; NE on Salmon Creek Rd to Weyerhaeuser 5000 line; N on Weyerhaeuser 5000 line to Weyerhaeuser 5800 line; NE on Weyerhaeuser 5800 line to power transmission line; **(Section 21, T11N, R8W); E, NE, and then N on the power transmission line to the Trap Creek A Line; E and N on the Trap Creek A Line to SR 6; E on SR 6 to the town of Pe Ell and the point of beginning.**

GMU 510-STORMKING (Lewis Co):

Beginning on US Hwy 12 at the Silver Creek bridge; N up Silver Creek to Silverbrook Rd; E on Silverbrook Rd to US Forest Service Rd 47; N on US Forest Service Rd 47 to US Forest Service Rd 85; W and N on US Forest Service Rd 85 to US Forest Service Rd 52; N on US Forest Service Rd 52 to the Nisqually River; W down the Nisqually River to SR 7; S on Hwy 7 to Main St at town of Morton; E on Main St to Davis Lake Rd; E on Davis Lake Rd to US Hwy 12; E on US Hwy 12 to the Silver Creek bridge and point of beginning.

GMU 513-SOUTH RAINIER (Lewis Co):

Beginning on US Hwy 12 at the Silver Creek bridge; N up Silver Creek to Silverbrook Rd; E on Silverdale Rd to US Forest Service Rd 47; N on US Forest Service Rd 47 to US Forest Service Rd 85; W and N on US Forest Service Rd 85 to US Forest Service Rd 52; W and N on US Forest Service Rd 52 to the Nisqually River; E up the Nisqually River to the southern boundary of Mount Rainier National Park; E along the south park boundary to the Pacific Crest Trail (US Forest Service Trail 2000); S along the Pacific Crest Trail (US Forest Service Trail 2000) to US Hwy 12; W on US Hwy 12 to the Silver Creek bridge and point of beginning.

GMU 516-PACKWOOD (Lewis and Skamania cos.):

Beginning at US Hwy 12 and Pacific Crest Trail at White Pass; S on Pacific Crest Trail (US Forest Service Trail 2000) to US Forest Service Trail 98 at Sheep Lake; W on US Forest Service Trail 98 to US Forest Service Rd 2160 at Walupt Lake; W on US Forest Service Rd 2160 to US Forest Service Rd 21; S and W on US Forest Service Rd 21 to US Forest Service Rd 23; S on US Forest Service Rd 23 to US Forest Service Trail 263; S and W on US Forest Service Trail 263 to US Forest Service Trail 261; S on US Forest Service Trail 261 to US Forest Service Trail 1; W on US Forest Service Trail 1 to US Forest Service Rd 99; W on US Forest Service Rd 99 to US Forest Service Rd 26; N on US Forest Service Rd 26 to US Forest Service Rd 2612; W on US Forest Service Rd 2612 to US Forest Service Trail 217; N and W on US Forest Service Trail 217 to Weyerhaeuser 2600 line; Weyerhaeuser 2600 line to Weyerhaeuser 2658 line; N on Weyerhaeuser 2658 line to Rainier Timber (Campbell Group) 430 line; N on Rainier Timber 430 line to the Rainier Timber Mainline 400 line; N and E on Rainier Timber Mainline 400 line to Rainier Timber 300 line; E on Rainier Timber 300 line to Rainier Timber 271 line; N on Rainier Timber 271 line to the Cispus River; E on the Cispus River to US Forest Service Rd 25; N on US Forest Service Rd 25 to SR 131; N on SR 131 to US Hwy 12; E on US Hwy 12 to the Pacific Crest Trail (US Forest Service Trail 2000) at White Pass and beginning.

GMU 520-WINSTON (Cowlitz, Lewis and Skamania cos.):

Beginning at the bridge at intersection of I-5 and the Cowlitz River; S down the Cowlitz River to the Toutle River; E up the Toutle River to the South Fork Toutle River; SE up South Fork Toutle River to Johnson Creek; NE up Johnson Creek to Weyerhaeuser 4400 line; N along Weyerhaeuser 4400 line to Weyerhaeuser 2421

line; N along Weyerhaeuser 2421 line to Weyerhaeuser 2400 line; NW along Weyerhaeuser 2400 line to Alder Creek; NW down Alder Creek to North Fork Toutle River; W down the North Fork Toutle River to the Green River; E up the Green River to US Forest Service Rd 2612; E on US Forest Service Rd 2612 to US Forest Service Trail 217; N and W on US Forest Service Trail 217 to Weyerhaeuser 2600 line; W on Weyerhaeuser 2600 line to Weyerhaeuser 2658 line; N on Weyerhaeuser 2658 line to Rainier Timber (Campbell Group) 430 line; N on Rainier Timber 430 line to Rainier Timber 400 Mainline; N and E on Rainier Timber 400 Mainline to Rainier Timber 100 Mainline; N on Rainier Timber 100 Mainline to Cowlitz River; W down the Cowlitz River to Riffe Lake; W along the south shore to the Swofford Pond outlet; W along the Swofford Pond outlet to Green Mountain Rd; W on Green Mountain Rd to Perkins Rd; SW on Perkins Rd to Longbell Rd; W on Longbell Rd to Winston Creek Rd; NW on Winston Creek Rd to US Hwy 12; SW on US Hwy 12 to the Mayfield Lake bridge at Mayfield Lake; SW down the south shore of Mayfield Lake to the Cowlitz River at Mayfield Dam; W down the Cowlitz River to I-5 bridge crossing the Cowlitz River and point of beginning.

GMU 522-L00-WIT (Cowlitz and Skamania cos.):

Beginning on the North Fork Toutle River at the mouth of Hoffstadt Creek; SE up the North Fork Toutle River to Deer Creek; SE up Deer Creek to Weyerhaeuser 3020 line; NW along Weyerhaeuser 3020 line to Weyerhaeuser 3000 line; E along Weyerhaeuser 3000 line to US Forest Service Trail 216G; SE along US Forest Service Trail 216G to the intersection of US Forest Service Trail 238 and US Forest Service Trail 216; S on US Forest Service Trail 238 to South Fork of the Toutle River; E along South Fork Toutle River to its headwaters and Mount St. Helens crater's edge; E along the Mount St. Helens crater's southern edge to the headwaters of Ape Canyon Creek; NE down Ape Canyon Creek to US Forest Service Trail 225 (Smith Creek Trail); N and NW on US Forest Service Trail 225 (Smith Creek Trail) to US Forest Service Rd 99; NE along US Forest Service Rd 99 to US Forest Service Rd 26; N on US Forest Service Rd 26 to US Forest Service Trail 1; W on US Forest Service Trail 1 to US Forest Service Trail 214; NW on US Forest Service Trail 214 to US Forest Service Trail 211; W on US Forest Service Trail 211 to Coldwater Creek; W down Coldwater Creek to Coldwater Lake; SW along the northwest shore of Coldwater Lake to the outlet of Coldwater Lake; SW down the outlet stream from Coldwater Lake to SR 504 bridge at mile post 45; W on SR 504 to Hoffstadt Creek Bridge on Hoffstadt Creek; S and W down Hoffstadt Creek to the North Fork Toutle River and point of beginning.

GMU 524-MARGARET (Cowlitz, Skamania and Lewis cos.):

Beginning on the North Fork Toutle River at the mouth of the Green River; SE up the North Fork Toutle River to the mouth of Hoffstadt Creek; N and E up Hoffstadt Creek to the SR 504 bridge over Hoffstadt Creek; E on SR 504 to the bridge over the outlet to Coldwater Lake at mile post 45; NE up the outlet stream of Coldwater Lake to Coldwater Lake; NE along the northwest shoreline of Coldwater Lake to Coldwater Creek inlet; E up Coldwater Creek to US Forest Service Trail 211; NE on US Forest Service Trail 211 to US Forest Service Trail 214; SE on US Forest Service Trail 214 to US Forest Service Trail 1; E on US Forest Service Trail 1 to US Forest Service Rd 26; N on the US Forest Service Rd 26 (Ryan Lake Rd) to US Forest Service Rd 2612; W on US Forest Service Rd 2612 to the Green River; W down the Green River to its mouth on the North Fork of the Toutle River and point of beginning.

Area Descriptions

GMU 530-RYDERWOOD (Cowlitz, Lewis and Wahkiakum cos.):

Beginning at Stevens Rd and SR 6, south of the town of Doty; E on SR 6 to I-5 at the town of Chehalis; S on I-5 to the Cowlitz River; S along the Cowlitz River to Public Hwy 10 on the A Street bridge at the town of Castle Rock; W on the Public Hwy 10 to Growler's Gulch Rd; W on Growler's Gulch Rd to Weyerhaeuser 9312 line; W on Weyerhaeuser 9312 line to three power lines; S on the three power lines to Delameter Rd; SW on Delameter Rd to Woodside Dr; SW on Woodside Dr to International Paper Rd 2200; N and W on International Paper Rd 2200 to International Paper Rd 1050; W on International Paper Rd 1050 to International Paper Rd 1000; S on International Paper Rd 1000 to the Germany Creek Rd; S on the Germany Creek Rd to SR 4; W on SR 4 to Germany Creek; S along Germany Creek to its mouth at the Columbia River; W along the Columbia River to Skamokawa Creek (including all islands in the Columbia River which are both north of the Washington state line and between Skamokawa Creek and Germany Creek); NE up Skamokawa Creek to SR 4; E on SR 4 to Risk Rd; SE on Risk Rd to Foster Rd; S on Foster Rd to the Elochoman River; SE up the Elochoman River to SR 407 (Elochoman Valley Rd); NE on SR 407 (Elochoman Valley Rd) to Weyerhaeuser 500 line at Camp 2; NW on Weyerhaeuser 500 line to Weyerhaeuser 1800 line; N on Weyerhaeuser 1800 line to Weyerhaeuser 1000 line; N on Weyerhaeuser 1000 line to Muller Rd; N on Muller Rd to 3rd St South in the town of Pe Ell; N on 3rd St South to SR 6 at the town of Pe Ell; N on SR 6 to Stevens Rd, south of the town of Doty, and the point of beginning.

GMU 550-COWEEMAN (Cowlitz Co):

Beginning at the mouth of the Toutle River on the Cowlitz River; E along the Toutle River to the South Fork Toutle River; up the South Fork Toutle River to Weyerhaeuser 4100 line; E on Weyerhaeuser 4100 line to Weyerhaeuser 4950 line; S & E on Weyerhaeuser 4950 line to Weyerhaeuser 235 line; SE on Weyerhaeuser 235 line to Weyerhaeuser 200 line; W on Weyerhaeuser 200 line to Weyerhaeuser 240 line; SE on Weyerhaeuser 240 line to Weyerhaeuser 243 line; E on Weyerhaeuser 243 line to Weyerhaeuser 135A line; S on Weyerhaeuser 135A line to Weyerhaeuser 135 line; E on Weyerhaeuser 135 line to Weyerhaeuser 134 line; SW on Weyerhaeuser 134 line to Weyerhaeuser 133 line; SW on Weyerhaeuser 133 line to Weyerhaeuser 130 line; SW on Weyerhaeuser 130 line to Weyerhaeuser 1680 line; W on Weyerhaeuser 1680 line to Weyerhaeuser 1600 line; SE on Weyerhaeuser 1600 line to Weyerhaeuser 1400 line; W on Weyerhaeuser 1400 line to Weyerhaeuser 1420 line which is the Kalama/Coweeman Summit; SE on Weyerhaeuser 1420 line to Weyerhaeuser 1426 line; W on Weyerhaeuser 1426 line to Weyerhaeuser 1428 line; SW on Weyerhaeuser 1428 line to Weyerhaeuser 1429 line which turns into Weyerhaeuser 6400 line; SW down Weyerhaeuser 6400 line to Weyerhaeuser 6000 line; E on Weyerhaeuser 6000 line to Weyerhaeuser 6450 line; SE for approximately one mile on Weyerhaeuser 6450 line (crossing the Kalama River) to Weyerhaeuser 6452 line; SE on Weyerhaeuser 6452 line to Dubois Rd; SE on Dubois Rd to SR 503; W on SR 503 to Cape Horn Creek; SE down Cape Horn Creek to Merwin Reservoir; SW along the north shore of Merwin Reservoir to the Lewis River; SW down the Lewis River to the power transmission lines in Section 4, T5N, R2E; NW along the power transmission lines to Northwest Natural Gas Pipeline located east of the town of Kalama, approximately 1/2 mile east of China Gardens Rd; N up the Natural Gas Pipeline right of way to Ostrander Creek; W down Ostrander Creek to the Cowlitz River; N on the Cowlitz River to the Toutle River and point of beginning.

GMU 554-YALE (Cowlitz and Clark cos.):

Beginning on SR 503 at its crossing of Cape Horn Creek; E on SR 503 to Weyerhaeuser 6600 line (Rock Creek Rd); NE on Weyerhaeuser 6600 line (Rock Creek Rd) to Weyerhaeuser 6690 Rd; N and E on Weyerhaeuser 6690 line to West Fork Speelyai Creek; SE down West Fork Speelyai Creek to the main stem of the Speelyai Creek; SW and SE down Speelyai Creek to SR 503; NE on SR 503 to Dog Creek; S down Dog Creek to Yale Reservoir; S and W along western shore of Reservoir to Yale Dam and the North Fork Lewis River; W along the northern shore of the North Fork Lewis River to State Route 503 bridge crossing; S and W along SR 503 to N.E. 221st Ave; N about 1/4 mile on N.E. 221st Ave to N.E. Cedar Creek Rd; W along N.E. Cedar Creek Rd to N.E. Pup Creek Rd; N on N.E. Pup Creek Rd to N.E. Buncome Hollow Rd; N about 1/4 mile on N.E. Buncome Hollow Rd to electrical transmission line; S and W on the electrical transmission line to the north shore of the North Fork Lewis River; NE along the north shore of the North Fork Lewis River to Merwin Reservoir at the Merwin Dam; NE along the north shore of Merwin Reservoir to Cape Horn Creek; NW up Cape Horn Creek to SR 503 and the point of beginning.

GMU 556-TOUTLE (Cowlitz Co):

Beginning on the intersection of SR 503 (Lewis River Rd) and US Forest Service Rd 81 (Merrill Lake Rd); N on US Forest Service Rd 81 to Weyerhaeuser 7200 line; NW on Weyerhaeuser 7200 line to Weyerhaeuser 7400 line; N on Weyerhaeuser 7400 line to Weyerhaeuser 5500 line; E and N on Weyerhaeuser 5500 line to Weyerhaeuser 5670 line; N and E on Weyerhaeuser 5670 line to Weyerhaeuser 5660 line; N on Weyerhaeuser 5660 line about a 1/4 mile to the South Fork Toutle River; E on the South Fork Toutle River to US Forest Service Trail 238; N on US Forest Service Trail 238 to the intersection of US Forest Service Trail 216 and US Forest Service Trail 216G; NW on US Forest Service Trail 216G to Weyerhaeuser 3000 line; W on Weyerhaeuser 3000 line to Weyerhaeuser 3020 line; SE on Weyerhaeuser 3020 line to Deer Creek; NW down Deer Creek to the North Fork Toutle River; down the North Fork Toutle River to Alder Creek; up Alder Creek to Weyerhaeuser 2400 line; S on Weyerhaeuser 2400 line to Weyerhaeuser 2421 line; S on Weyerhaeuser 2421 line to Weyerhaeuser 4400 line; S and W along Weyerhaeuser 4400 line to Johnson Creek; S along Johnson Creek to the South Fork Toutle River; SE up the South Fork Toutle River to Weyerhaeuser 4100 line; E on Weyerhaeuser 4100 line to the Weyerhaeuser 4950 line; S and E on Weyerhaeuser 4950 line to Weyerhaeuser 235 line; SE on Weyerhaeuser 235 line to Weyerhaeuser 200 line; W on Weyerhaeuser 200 line to Weyerhaeuser 240 line; SE on Weyerhaeuser 240 line to Weyerhaeuser 243 line; E on Weyerhaeuser 243 line to Weyerhaeuser 135A line; S on Weyerhaeuser 135A line to Weyerhaeuser 135 line; E on Weyerhaeuser 135 line to Weyerhaeuser 134 line; SW on Weyerhaeuser 134 line to Weyerhaeuser 133 line; SW on Weyerhaeuser 133 line to Weyerhaeuser 130 line; SW on Weyerhaeuser 130 line to Weyerhaeuser 1426 line; W on Weyerhaeuser 1426 line to Weyerhaeuser 1428 line; SW on Weyerhaeuser 1428 line to Weyerhaeuser 1429 line; SW on Weyerhaeuser 1429 line to Weyerhaeuser 1429 line; SW on Weyerhaeuser 1429 line to Weyerhaeuser 6400 line; SW on Weyerhaeuser 6400 line to Weyerhaeuser 6000 line; E on Weyerhaeuser 6000 line to Weyerhaeuser 6450 line; SE for approximately one mile on Weyerhaeuser 6450 line (crossing the Kalama River) to Weyerhaeuser 6452 line; SE on Weyerhaeuser 6452 line to Dubois Rd; SE on Dubois Rd to SR 503; E on SR 503 to Weyerhaeuser 6600

line (Rock Creek Rd); NE on Weyerhaeuser 6600 line (Rock Creek Rd) to Weyerhaeuser 6690 Rd; N and E on Weyerhaeuser 6690 line to West Fork Speelyai Creek; SE down West Fork Speelyai Creek to the main stem of Speelyai Creek; SW and SE down Speelyai Creek to SR 503; NE on SR 503 to US Forest Service Rd 81 and point of beginning.

GMU 560-LEWIS RIVER (Cowlitz, Skamania, Klickitat, Yakima and Lewis cos.):

Beginning on SR 141 and Mount Adams Recreational Area Rd at the town of Trout Lake; N on the Mount Adams Recreational Area Rd to US Forest Service Rd 82 (Mount Adams Recreational Area Rd); N on US Forest Service Road 82 to Yakama Indian Reservation boundary (Section 16, T7N, R11E); N along the Yakama Indian reservation boundary (Cascade Mountain Range Crest) to US Forest Service Trail 2000 (Pacific Crest Trail) in Section 3, T11N, R11E; S on US Forest Service Trail 2000 (Pacific Crest Trail) to US Forest Service Trail 98 at Sheep Lake; W on US Forest Service Trail 98 to US Forest Service Rd 2160 at Walupt Lake; W on US Forest Service Rd 2160 to US Forest Service Rd 21; S and W on US Forest Service Rd 21 to US Forest Service Rd 23; S on US Forest Service Rd 23 to US Forest Service Trail 263; S and W on US Forest Service Trail 263 to US Forest Service Trail 261; S on US Forest Service Trail 261 to US Forest Service Trail 1; W on US Forest Service Trail 1 to US Forest Service Rd 99; S and W on US Forest Service Rd 99 to US Forest Service Trail 225 (Smith Creek Trail); S on US Forest Service Trail 225 to Ape Canyon Creek; S and W up Ape Canyon Creek to Mount St. Helens crater's eastern edge; W along Mount St. Helens crater's southern edge to headwaters of S Fork Toutle River; W along S Fork Toutle River to Weyerhaeuser 5660 line; S along Weyerhaeuser 5660 line to Weyerhaeuser 5670 line; S and W on Weyerhaeuser 5670 line to Weyerhaeuser 5500 line; S and W on Weyerhaeuser 5500 line to Weyerhaeuser 7400 line; S and E on Weyerhaeuser 7400 line to Weyerhaeuser 7200 line; S and E on Weyerhaeuser 7200 line to US Forest Service Rd 81; S on US Forest Service Rd 81 to State Route 503; N and E on State Route 503 to Dog Creek; S down Dog Creek to the N shore of Yale Reservoir; E along N shore of Yale Reservoir to N Fork Lewis River; E up the Lewis River to Swift Dam and Swift Reservoir; E along the N shore of Swift Reservoir to N Fork Lewis River; E up N Fork Lewis River to US Forest Service Rd 90 Bridge (Eagle Cliff); E on US Forest Service Rd 90 to US Forest Service Rd 51 (Curly Creek Rd); SE on US Forest Service Rd 51 (Curly Creek Rd) to US Forest Service Rd 30; NE on US Forest Service Rd 30 to US Forest Service Rd 24; SE on US Forest Service Rd 24 to SR 141; NE on SR 141 to Mount Adams Recreational Area Rd, at the town of Trout Lake and point of beginning.

GMU 564-BATTLE GROUND (Clark, Skamania, and Cowlitz cos.):

Beginning at the mouth of Ostrander Creek on the Cowlitz River; E up Ostrander Creek approximately 1 1/2 miles to the second Northwest Natural Gas Pipeline right of way crossing Ostrander Creek, east of the railroad crossing; S along the Northwest Natural Gas Pipeline right of way to the power transmission lines right of way located east of the town of Kalama, approximately 1/2 mile east of China Garden Rd; SE along the power transmission lines right of way across the north fork of the Lewis River in the northeast corner of Section 4, T5N, R2E to N.E. Buncome Hollow Rd; S on N.E. Buncome Hollow Rd to N.E. Pup Creek Rd; S on N.E. Pup Creek Rd to N.E. Cedar Creek Rd; E on N.E. Cedar Creek Rd to 221st Ave; S along 221st Ave about 1/4 mile to SR 503; SE along SR 503 to N.E. Amboy Rd; S on N.E. Amboy Rd to N.E. Yacolt Rd; E on Yacolt Rd to Railroad Ave; SE on Railroad Ave to Lucia Falls Rd;

Area Descriptions

W on Lucia Falls Rd to Hantwick Rd; SE on Hantwick Rd to Basket Flats Rd; W on Basket Flats Rd to N.E. 197th Ave; S on N.E. 197th Ave to N.E. 279th St; W on N.E. 279th St to N.E. 182nd Ave; S on N.E. 182nd Ave to N.E. 259th St; E on N.E. 259th St to N.E. 220th Ave; S on N.E. 220th Ave to N.E. Cresap Rd; SE on N.E. Cresap Rd to N.E. 222nd Ave; S on N.E. 222nd Ave to N.E. Allworth Rd; E on N.E. Allworth Rd to NE 232nd Ave; S on N.E. 232nd Ave to N.E. 237th St; E on N.E. 237th St to N.E. 240th Ave; S on N.E. 240th Ave to N.E. Berry Rd; NE on N.E. Berry Rd to the DNR L-1410 Rd; SE on L-1410 Rd to the DNR L-1400 Rd; W on L-1400 Rd to N.E. Rawson Rd; W on N.E. Rawson Rd to N.E. Powell Rd; SW on N.E. Powell Rd to N.E. 212th Ave; S on N.E. 212th Ave to N.E. 109th St; E on N.E. 109th St to N.E. 222nd Ave; S on N.E. 222nd Ave to N.E. 83rd St; W on N.E. 83rd St to N.E. 217th Ave; S on N.E. 217th Ave to N.E. 68th St; E on N.E. 68th St to N.E. 232nd Ave; S on N.E. 232nd Ave to SR 500; SE on SR 500 to N.E. 53rd St; E on N.E. 53rd St to N.E. 292nd Ave; S on N.E. 292nd Ave to N.E. Ireland Rd; E on N.E. Ireland Rd to N.E. Stauffer Rd; SW on N.E. Stauffer Rd to N.E. 292nd Ave; S on N.E. 292nd Ave to N.E. Reilly Rd; SW on N.E. Reilly Rd to N.E. Blair Rd; SE on N.E. Blair Rd to N.E. Zeek Rd; E on N.E. Zeek Rd to N.E. 10th St; E on N.E. 10th St to N.E. 312th Ave; S on N.E. 312th Ave to N.E. 9th St; E on N.E. 9th St to N.E. 322nd Ave; N on N.E. 322nd Ave to N.E. Ammeter Rd; NE on N.E. Ammeter Rd approximately 1/8th mile to the power transmission lines; E along the northern margin of the power transmission lines to N.E. Hughes Rd; N on N.E. Hughes Rd to N.E. 392nd Ave; N on N.E. 392nd Ave to N.E. 28th St; E on N.E. 28th St to N.E. Miller Rd; NE on N.E. Miller Rd to N.E. 39th St; E on N.E. 39th St to Skye Rd; SE on Skye Rd to Washougal River Rd; S on Washougal River Rd; S on Washougal River Rd to Canyon Creek Rd; SE on Canyon Creek Rd to Salmon Falls Rd; S on Salmon Falls Rd to SR 14; E on SR 14 to Cape Horn Rd; S on Cape Horn Rd to Columbia River; W down the Columbia River to the Cowlitz River (including all islands in the Columbia River which are both on the Washington side of the state line and between Cape Horn Rd and the Cowlitz River); N along Cowlitz River to Ostrander Creek and point of beginning.

GMU 568-WASHOUGAL (Clark and Skamania cos.):

Beginning on the Lewis River at SR 503; E on Lewis River (Cowlitz-Clark Co line) to Canyon Creek; SE along Canyon Creek to N.E. Healy Rd; E on N.E. Healy Rd to US Forest Service Rd 54; E on US Forest Service Rd 54 to US Forest Service Rd 37; NW on US Forest Service Rd 37 to US Forest Service Rd 53; S on US Forest Service Rd 53 to US Forest Service Rd 4205 (Gumboat Rd); S on US Forest Service Rd 4205 to US Forest Service Rd 42 (Green Fork Rd); SW on US Forest Service Rd 42 to US Forest Service Rd 41 at Sunset Falls; E on US Forest Service Rd 41 to Hemlock Rd; E on Hemlock Rd to the Hemlock Rd bridge over the Wind River; SE down the Wind River to the Columbia River; W down the Columbia River to the Cape Horn Rd (including all islands in the Columbia River which are both on the Washington side of the state line and between Cape Horn Rd and the Wind River); N on Cape Horn Rd to SR 14; W on SR 14 to Salmon Falls Rd; N on Salmon Falls Rd to Canyon Creek Rd; NW on Canyon Creek Rd to Washougal River Rd; E on Washougal River Rd to Skye Rd; NW on Skye Rd to N.E. 39th St; W on N.E. 39th St to N.E. Miller Rd; SW on N.E. Miller Rd to N.E. 28th St; W on N.E. 28th St to N.E. 392nd Ave; S on N.E. 392nd Ave to N.E. Hughes Rd; S on N.E. Hughes Rd approximately 1/8th mile to the power transmission lines; W along the northern margin of the power transmission lines to N.E. Ammeter Rd; SW on N.E. Ammeter Rd to N.E. 322nd Ave; S on N.E. 322nd Ave to N.E. 9th St; W on N.E. 9th

St to N.E. 312th Ave; N on N.E. 312th Ave to N.E. 10th St; W on N.E. 10th St to N.E. Zeek Rd; W on N.E. Zeek Rd to N.E. Blair Rd; NW on N.E. Blair Rd to N.E. Reilly Rd; NE on N.E. Reilly Rd to N.E. 292nd Ave; NE on N.E. 292nd Ave to N.E. Stauffer Rd; NE on N.E. Stauffer Rd to N.E. Ireland Rd; W on N.E. Ireland Rd to N.E. 292nd Ave; N on N.E. 292nd Ave to N.E. 53rd St; W on N.E. 53rd St to SR 500; NW on SR 500 to N.E. 232nd Ave; N on N.E. 232nd Ave to N.E. 68th St; W on N.E. 68th St to N.E. 217th Ave; N on N.E. 217th Ave to N.E. 83rd St; E on N.E. 83rd St to N.E. 222nd Ave; N on N.E. 222nd Ave to NE 109th St; W on N.E. 109th St to N.E. 212th Ave; N on N.E. 212th Ave to N.E. Powell Rd; NE on N.E. Powell Rd to N.E. Rawson Rd; E on Rawson Rd to DNR L-1400 Rd; E on DNR L-1400 Rd to DNR L-1410 Rd; NW on DNR L-1410 Rd to N.E. Berry Rd; SW on N.E. Berry Rd to N.E. 240th Ave; N on N.E. 240th Ave to N.E. 237th St; W on N.E. 237th St to N.E. 232nd Ave; N on N.E. 232nd Ave to N.E. Allworth Rd; W on N.E. Allworth Rd to N.E. 222nd Ave; N on N.E. 222nd Ave to N.E. Cresap Rd; NW on N.E. Cresap Rd to N.E. 220th Ave; N on N.E. 220th Ave to N.E. 259th St; W on N.E. 259th St to N.E. 182nd Ave; N on N.E. 182nd Ave to N.E. 279th St; E on N.E. 279th St to N.E. 197th Ave; N on N.E. 197th Ave to N.E. Basket Flats Rd; E on N.E. Basket Flats Rd to N.E. Hantwick Rd; NW on N.E. Hantwick Rd to Lucia Falls Rd; E on Lucia Falls Rd to Railroad Ave; NW on Railroad Ave to N.E. Yacolt Rd; W on N.E. Yacolt Rd to N.E. Amboy Rd; N on N.E. Amboy Rd to N.E. 221st Ave; N on 221st Ave to SR 503; NE along SR 503 to the Lewis River and point of beginning.

GMU 572-SIOUXON (Skamania and Clark cos.):

Beginning at the Yale Dam at Yale Lake; N then E along the shore of Yale Lake to the Lewis River; NE along the Lewis River to Swift Reservoir; E along the north shore Swift Reservoir to US Forest Service Rd 90 at the Eagle Cliff bridge; E on US Forest Service Rd 90 to US Forest Service Rd 51 (Curly Creek Rd); SE on US Forest Service Rd 51 to US Forest Service Rd 30 (Wind River Rd); N on US Forest Service Rd 30 to US Forest Service Rd 24 (Twin Butte Rd); S on US Forest Service Rd 24 to US Forest Service Rd 60 (Carson Guler Rd); SW on US Forest Service Rd 60 to US Forest Service Rd 65; SW on US Forest Service Rd 65 to the US Forest Service Rd 6517 (Warren Gap Rd); W on US Forest Service Rd 6517 to the Wind River Rd; S on the Wind River Rd to Hemlock Rd at the town of Stabler; W on Hemlock Rd to US Forest Service Rd 41 (Sunset-Hemlock Rd); W on the US Forest Service Rd 41 to US Forest Service Road 42 (Green Fork Rd) at Sunset Falls; NE on US Forest Service Rd 42 to US Forest Service Rd 4205 (Gumboat Rd); N on US Forest Service Rd 4205 to US Forest Service Rd 53; NW on US Forest Service Rd 53 to US Forest Service Rd 54 (N.E. Healy Rd); W on US Forest Service Rd 54 to Canyon Creek; N down Canyon Creek to the Lewis River; NE up the Lewis River to the Yale Dam and the point of beginning.

GMU 574-WIND RIVER (Skamania and Klickitat cos.):

Beginning at the town of Trout Lake; S on SR 141 to the SR 141 bridge over the White Salmon River at Husum; S on the White Salmon River to the Columbia River; W down the Columbia River to the mouth of the Wind River (including all islands in the Columbia River that are both north of the Washington state line and between the White Salmon River and the Wind River); NW up the Wind River to the Hemlock Rd bridge over the Wind River; E on Hemlock Rd to the Wind River Rd; N on the Wind River Rd to the US Forest Service Rd 6517 (Warren Gap Rd); E on the US Forest Service Rd 6517 to US Forest Service Rd 65 (Panther Creek Rd); N on US Forest Service Rd 65 to US Forest Service Road 60 (Carson-Guler); NE on US Forest Service 60 to US Forest Service 24 (also called Carson-Guler); E on US

Forest Service Rd 24 to SR 141; NE on SR 141 to the town of Trout Lake, and the point of beginning.

GMU 578-WEST KLICKITAT (Klickitat and Yakima cos.):

Beginning at the mouth of the White Salmon River on the Columbia River; N up the White Salmon River to the SR 141 bridge over the White Salmon River at Husum; N on SR 141 to Mount Adams Recreation Area Road, at the town of Trout Lake; N on the Mount Adams Recreational Area Rd to US Forest Service Rd 82 (Mount Adams Recreational Area Rd); N on US Forest Service Road 82 to Yakama Indian Reservation boundary (Section 16, T7N, R11E); S along the Yakama Indian Reservation boundary to the Reservation's SW corner at King Mountain (Section 27, T7N, R11E); E along the Yakama Indian Reservation boundary to the end of King Mountain Rd, about 1 mile; N along the Yakama Indian Reservation boundary to its corner in Section 2, T7N, R11E; E along the Yakama Indian Reservation boundary to the NE corner of Section 4, T7N, R12E; SE along the Yakama Indian Reservation boundary to the Klickitat River; S and SW down the Klickitat River to the Columbia River; W down the Columbia River to the mouth of the White Salmon River and the point of beginning (including all islands in the Columbia River which are both north of the Washington state line and between the Klickitat River and the White Salmon River).

GMU 601-HOKO (Clallam Co):

Beginning on the Makah Indian reservation boundary and the Strait of Juan de Fuca; SE along the shore of the Strait of Juan de Fuca to the mouth of the Hoko River; S along the Hoko River to SR 112; SE on SR 112 to the Hoko-Ozette Rd; SW on the Hoko-Ozette Rd to the Olympic National Park boundary near Ozette; N along the Olympic National Park boundary to the Makah Indian reservation boundary; E and N along the Makah Indian reservation boundary to the Strait of Juan de Fuca and the point of beginning.

GMU 602-DICKEY (Clallam Co):

Beginning at the mouth of the Hoko River and the Strait of Juan de Fuca; SE along the shore of the Strait of Juan de Fuca to the mouth of the Clallam River; S along the Clallam River to SR 112; S on SR 112 to the Burnt Mountain Rd (SR 113); S on the Burnt Mountain Rd (SR 113) to US Hwy 101 at the town of Sappho; SW on US Hwy 101 to the LaPush Rd; SW on the LaPush Rd to the Olympic National Park boundary; N along the Olympic National Park boundary to the Hoko-Ozette Rd; NE on the Hoko-Ozette Rd to SR 112; NW on SR 112 to the Hoko River; NW on the Hoko River to its mouth on the Strait of Juan De Fuca and the point of beginning.

GMU 603-PYSHT (Clallam Co):

Beginning at the mouth of the Clallam River on Strait of Juan de Fuca; E along the shore of the Strait of Juan de Fuca to the mouth of the Elwha River; S along the Elwha River to the Olympic National Park boundary; W along the Olympic National Park boundary to one mile west of Lake Crescent; S on the Olympic National Park boundary to US Hwy 101; W on US Hwy 101 to the Burnt Mountain Rd (SR 113); N on the Burnt Mountain Rd (SR 113) to SR 112; N on SR 112 to the Clallam River; N along the Clallam River to its mouth and the point of beginning.

GMU 607-SOL DUC (Clallam Co):

Beginning at US Hwy 101 at the town of Sappho; E on US Hwy 101 to the Olympic National Park boundary; S and W along the Olympic National Park boundary to the Bogachiel River; W along the Bogachiel River to US Hwy 101; N on US Hwy 101, through the town of Forks, to the town of Sappho and the point of beginning.

Area Descriptions

GMU 612-GOODMAN (Jefferson and Clallam cos.):

Beginning approximately two miles east of the town of LaPush on the Olympic National Park boundary and LaPush Rd intersection; NE on LaPush Rd to US Hwy 101 at the town of Forks; S on US Hwy 101, across the Hoh River, and west to Olympic National Park Boundary; N on the Olympic National Park boundary to LaPush Rd and the point of beginning.

GMU 615-CLEARWATER (Jefferson Co):

Beginning on US Hwy 101 and the Bogachiel River; E along the Bogachiel River to the Olympic National Park boundary; SE and W on the Olympic National Park boundary to the Quinalt Indian reservation boundary; W on the Quinalt Indian reservation boundary to the Olympic National Park boundary; N along the Olympic National Park boundary to US Hwy 101; E, N, and W on US Hwy 101 to the Bogachiel River and the point of beginning.

GMU 618-MATHENY (Jefferson and Grays Harbor cos.):

Beginning at the boundary junction of Olympic National Park and the Quinalt Indian reservation, east of the Queets River Rd; N, E, S, and W along the Olympic National Park boundary to the park and Quinalt Indian reservation boundary junction north of Lake Quinalt; NW along the Quinalt Indian reservation boundary to its junction with the boundary of Olympic National Park, east of the Queets River Rd, and the point of beginning, including the Olympic National Forest land and private land one mile west of Lake Quinalt and bounded by the Olympic National Park and the Quinalt Indian reservation.

GMU 621-OLYMPIC (Jefferson, Clallam and Mason cos.):

Beginning at the Olympic National Park boundary and the Elwha River; N along the Elwha River to US Hwy 101; E on US Hwy 101, through Port Angeles and Sequim, to the Chimacum Center Rd at the town of Quilcene; N on the Chimacum Center Rd to the East Quilcene Rd; E on the East Quilcene Rd to Quilcene Bay; S along the shore of Quilcene Bay to Dabob Bay; S along the shore of Dabob Bay to Hood Canal; SW along the shore of Hood Canal to Finch Creek; upstream on Finch Creek to US Hwy 101; S on US Hwy 101 to SR 119; W on SR 119 to Standstill Dr (Power Dam Rd); W on Standstill Dr (Power Dam Rd) to Upper Cushman Dam and the shore of Lake Cushman; NW on the west shore of Lake Cushman to the North Fork Skokomish River; N along the North Fork Skokomish River to the Olympic National Park boundary; N and W on the Olympic National Park boundary to the Elwha River and the point of beginning.

GMU 624-COYLE (Clallam and Jefferson cos.):

Beginning at the mouth of the Elwha River and the Strait of Juan de Fuca; north from the mouth of the Elwha River to the Clallam county line in the Strait of Juan de Fuca; NE on the Clallam county line to Clallam-San Juan county line; NE on the Clallam-San Juan county line to the Jefferson-San Juan county line; NE on the Jefferson-San Juan county line to the Jefferson-Island county line; S then SE on the Jefferson-Island county line to the Kitsap-Island county line; SE on the Kitsap-Island county line to a point due east of Point No Point; W from the Kitsap-Island county line to Point No Point; NW, S, N, and SW along the coast of the Kitsap peninsula to Cougar Spit; W from Cougar Spit to Finch Creek at the town of Hoodsport; NE along the east shore of Hood Canal to Dabob Bay; N along the shore of Dabob Bay and Quilcene Bay to East Quilcene Rd; W on East Quilcene Rd to the Chimacum Center Rd; S on Chimacum Center Rd to US Hwy 101; N and W on US Hwy 101 through Sequim and Port Angeles to the Elwha River; N down the Elwha River to its mouth and the Strait

of Juan de Fuca and the point of beginning.

GMU 627-KITSAP (Kitsap, Mason, and Pierce cos.):

Beginning at the Hood Canal Bridge; E, S, N, and SE along the shore of the Kitsap peninsula to Point No Point; due E from Point No Point to Kitsap-Island county line in the Puget Sound; S along the Kitsap-Island county line to the Kitsap-Snohomish county line; S along the Kitsap-Snohomish county line to Kitsap-King county line; S along the Kitsap-King county line to the King-Pierce county line; S on the King-Pierce county line to the outlet of the Tacoma Narrows; S through the Tacoma Narrows, past Fox Island (which is included in this GMU), to Carr Inlet; NW up Carr Inlet around McNeil and Gertrude Islands (which are excluded from this GMU), to Pitt Passage; SW through Pitt Passage and Drayton Passage to the Pierce-Thurston county line in the Nisqually Reach; NW along the Pierce-Thurston county line to the Pierce-Mason county line; NW on the Pierce-Mason county line in the Nisqually Reach to North Bay; along the east shore of North Bay to SR 3 at the town of Allyn; N on SR 3 to the Old Belfair Hwy at the town of Belfair; N on the Old Belfair Hwy to the Bear Creek-Dewatto Rd; W on the Bear Creek-Dewatto Rd to the Dewatto Rd West; N along the Dewatto Rd to its intersection with the Albert Pfundt Rd; N on the Albert Pfundt Rd to Anderson Creek; E down Anderson Creek to the east shore of the Hood Canal; N from Anderson Creek along the east shore of Hood Canal to the Hood Canal bridge and the point of beginning.

GMU 633-MASON (Mason and Kitsap cos.):

Beginning at the mouth of Anderson Creek on the eastern shore of Hood Canal; W along Anderson Creek to Albert Pfundt Rd; S on the Albert Pfundt Rd to West Dewatto Rd; S on West Dewatto Rd to Bear Creek-Dewatto Rd; E along Bear Creek-Dewatto Rd to Old Belfair Hwy; S on Old Belfair Hwy to SR 3 at the town of Belfair; S on SR 3 to North Bay at the town of Allyn; N along the west shore of North Bay; S along the east shore of North Bay to Pierce-Mason county line at Case Inlet; SE along the Pierce-Mason county line through Case Inlet to the Mason-Thurston county line; W along the Mason-Thurston county line through Dana Passage, Squaxin Passage, and Totten Inlet to US Hwy 101 at Oyster Bay; N on US Hwy 101 Finch Creek at the town of Hoodsport; E from Finch Creek across Hood Canal to Cougar Spit on the east shore of the Hood Canal; N from Cougar Spit along the east shore of Hood Canal to the mouth of Anderson Creek and the point of beginning.

GMU 636-SKOKOMISH (Grays Harbor and Mason cos.):

Beginning on the Olympic National Park boundary and the North Fork Skokomish River; S along the North Fork Skokomish River to Lake Cushman; SE along the west shore of Lake Cushman to Standstill Dr (Power Dam Rd) at the Upper Cushman Dam; E on the Standstill Dr to SR 119; SE on Lake Cushman Rd to US Hwy 101 at the town of Hoodsport; S on US Hwy 101 to the Shelton-Matlock Rd at the town of Shelton; W on the Shelton-Matlock Rd to the Matlock-Brady Rd; S on the Matlock-Brady Rd to Deckerville Rd south of the town of Matlock; W on Deckerville Rd to Boundary Rd (Middle Satsop Rd); W and S on Boundary Rd (Middle Satsop Rd) to Kelly Rd; N on Kelly Rd to US Forest Service Rd 2368 (Simpson Timber 500 line); N on US Forest Service Rd 2368 (Simpson Timber 500 line) to US Forest Service Rd 2260 (Simpson Timber 600 line); W on US Forest Service Rd 2260 (Simpson Timber 600 line) to Wynoochee Rd (US Forest Service Rd 22); NW and W on US Forest Service Rd 22 (Wynoochee Rd) to US Forest Service Rd 2294, 1/4 mile east of Big Creek; NW on US Forest Service Rd 2294 which parallels Big Creek, to junction with US Forest Service Rd 2281;

W on US Forest Service Rd 2281, to the watershed divide between the Humptulips River watershed and the Wynoochee River watershed; N on the ridge between the Humptulips River watershed and Wynoochee River watershed to Olympic National Park boundary; E along the Olympic National Park boundary to the north fork of the Skokomish River and the point of beginning.

GMU 638-QUINALT RIDGE (Grays Harbor and Jefferson cos.):

Beginning on the Olympic National Park boundary and the Quinalt Indian reservation boundary at the northwest corner of Lake Quinalt; NE along the west shore of Lake Quinalt to the Quinalt River; NE on the Olympic National Park boundary, along the Quinalt River, to the Olympic National Park boundary west of Bunch Creek; S and NE on the Olympic National Park boundary to the ridge between the Wynoochee River watershed and Humptulips River watershed; S along the ridge between the Humptulips River watershed and the Wynoochee River watershed to its intersection with US Forest Service Rd 2281; E along US Forest Service Rd 2281 to US Forest Service Rd 2294; SE on US Forest Service Rd 2294, paralleling Big Creek, to US Forest Service Rd 22 (Donkey Creek Rd); W on the US Forest Service Rd 22 (Donkey Creek Rd) to US Hwy 101; N on US Hwy 101 to the Quinalt Indian reservation boundary; NE on the reservation boundary to Lake Quinalt; NW along the south shore of Lake Quinalt to the Olympic National Park boundary and the point of beginning.

GMU 642-COPALIS (Grays Harbor Co):

Beginning at the Quinalt Indian reservation and US Hwy 101 south of Lake Quinalt; S on US Hwy 101 to the Hoquiam River in the city of Hoquiam; S along the Hoquiam River to the north shore of Grays Harbor; W along the north shore of Grays Harbor to the Pacific Ocean; N along the shore of the Pacific Ocean to the Quinalt Indian reservation boundary; E and NE along the Quinalt Indian reservation to US Hwy 101 south of Lake Quinalt and the point of beginning.

GMU 648-WYNOOCHEE (Grays Harbor Co):

Beginning at the junction of US Hwy 101 and the Donkey Creek Rd; NE along the Donkey Creek Rd (US Forest Service Rd 22) to its junction with the Donkey Creek-Grisdale Rd; continuing E on this road (US Forest Service Rd 22) to Camp Grisdale (south of Wynoochee Lake); S along the Wynoochee Rd (US Forest Service Rd 22) to US Forest Service Rd 2260 (Simpson Timber 600 line); E on US Forest Service Rd 2260 (Simpson Timber 600 line) to US Forest Service Rd 2368 (Simpson Timber 500 line); S on US Forest Service Rd 2368 (Simpson Timber 500 line) to Kelly Rd; S on Kelly Rd to Boundary Rd (Middle Satsop Rd); S on Boundary Rd (Middle Satsop Rd) to Cougar Smith Rd; W on Cougar Smith Rd to the west fork of the Satsop River; S down the west fork Satsop River to the Satsop River; S down the Satsop River to US Hwy 12; W along US Hwy 12 to its junction with US Hwy 101 in the town of Aberdeen; SE along US Hwy 101 to the north shore of the Chehalis River; W along the north shore of the Chehalis River to the north shore of Grays Harbor; W along the north shore of Grays Harbor to the mouth of the Hoquiam River; N up the Hoquiam River to US Hwy 101; W and N along US Hwy 101 to its junction with the Donkey Creek Rd (US Forest Service Rd 22) and the point of beginning. INCLUDES Rennie Island.

GMU 651-SATSOP (Grays Harbor, Mason and Thurston cos.):

Beginning at the US Hwy 12 bridge on the Satsop River; N up the Satsop River to its junction with the west fork of the Satsop River; N up the west fork of the Satsop River to Cougar Smith Rd; E on Cougar Smith Rd to Boundary Rd (Middle Satsop Rd); N and E on Boundary Rd

Area Descriptions

(Middle Satsop Rd) to Deckerville Rd; E on Deckerville Rd to Matlock-Brady Rd; N on Matlock-Brady Rd to the town of Matlock; E on Shelton-Matlock Rd to its junction with US Hwy 101 west of the town of Shelton; S on US Hwy 101 to its junction with SR 8; W on SR 8 to its junction with US Hwy 12; W along US Hwy 12 to bridge over the Satsop River and the point of beginning.

GMU 652-PUYALLUP (Pierce and King cos.):

Beginning at Redondo Junction on the shore of Puget Sound and Redondo Way South; SE on Redondo Way South to SR 509; E on SR 509 to Pacific Hwy South (Old Hwy 99) (SR 99); S on Pacific Hwy South to SR 18 at the city of Auburn; E on SR 18 to SR 164; SE on SR 164 to SR 410 (Chinook Pass Hwy) at the town of Enumclaw; E on SR 410 to the second set of power transmission lines near the Mud Mountain Dam Rd; SW on the power transmission lines to the White River; NW along the White River to the Kapowsin Tree Farm ownership line (along west line of Section 6, T19N, R7E); W and S along the Kapowsin Tree Farm ownership line to South Prairie Creek (Section 14, T19N, R6E); S up South Prairie Creek to the first intersection with a power transmission line; SW on this power transmission line to Orville Rd East at the Puyallup River; S on Orville Rd East to SR 161; S on SR 161 to the Mashel River; down the Mashel River to the Nisqually River (Pierce-Thurston county line); NW along the Nisqually River, which is the Pierce-Thurston county line, to the Nisqually Reach in the Puget Sound; NW along the Thurston-Pierce county line in the Nisqually Reach to a point on the Thurston-Pierce county line southeast of Drayton Passage Channel; NE through Drayton Passage and Pitt Passage to Carr Inlet; E and S around McNeil Island to a point southwest of the Tacoma Narrows (including McNeil, Gertrude, Anderson and Ketrone Islands); NE through the Tacoma Narrows to a point on the Pierce-King county line northeast of the main channel of the Tacoma Narrows; E on the Pierce-King county line to the point where the county line turns southeast, northwest of Dash Point; E to Redondo Junction on the eastern shore of the Puget Sound and the point of beginning.

GMU 653-WHITE RIVER (King and Pierce cos.):

Beginning at the lookout station at Grass Mountain mainline (US Forest Service Rd 7110) and the city of Tacoma Green River Watershed boundary; E on the Green River Watershed boundary to US Forest Service Rd 7032; E along US Forest Service Rd 7032 to US Forest Service Rd 7030; SE along US Forest Service Rd 7030 to Forest Service Rd 7036; SE along US Forest Service Rd 7036 to US Forest Service Rd 7038; SE on US Forest Service Rd 7038 to US Forest Service Trail 2000 (Pacific Crest Trail) at its closest point to US Forest Service Rd 7038 near Windy Gap north of Pyramid Peak; S on the (US Forest Service Trail 2000) Pacific Crest Trail to the Mount Rainier National Park boundary at Chinook Pass; N and W on the Mount Rainier National Park boundary to the Carbon River; NW down the Carbon River to the power transmission line; NE along the power transmission line to South Prairie Creek; N along South Prairie Creek to intersection with Kapowsin Tree Farm ownership line (Section 14, T19N, R6E); E and N along Kapowsin Tree Farm ownership line to the White River (along west line of Section 6, T19N, R7E); SE along the White River to the power transmission lines on the north side of the White River near Mud Mountain Dam Rd; NE on the power transmission lines to SR 410; E on SR 410 to US Forest Service Rd 7110; N on US Forest Service Rd 7110 to the city of Tacoma Green River Watershed and the point of beginning.

GMU 654-MASHEL (Pierce Co):

Beginning at the power transmission line at the Puyallup

River Bridge on Orville Rd East; NE on the power transmission line to the Carbon River; SE along the Carbon River to the west boundary of Mt. Rainier National Park; S on the Mt. Rainier National Park boundary to the Nisqually River; W down the Nisqually River to the mouth of the Mashel River; N up the Mashel River to the SR 161 bridge (Eatonville-LaGrande Rd); N on SR 161 through Eatonville to Orville Rd East (Kapowsin-Eatonville Rd); N on Orville Rd East to the Puyallup River bridge and the point of beginning.

GMU 658-NORTH RIVER (Grays Harbor and Pacific cos.):

Beginning at the Pacific Ocean and the south shore of Grays Harbor at the Westport Jetty; E along the south shore of Grays Harbor to the mouth of the Chehalis River at the town of Aberdeen; E up the Chehalis River to the US Hwy 101 bridge and US Hwy 101; S on US Hwy 101 to the Willapa River at the town of Raymond; W down the Willapa River to Willapa Bay; W along the north shore of Willapa Bay to the Pacific Ocean; N along the Pacific Ocean to the south shore of Grays Harbor at the Westport Jetty and the point of beginning.

GMU 660-MINOT PEAK (Grays Harbor and Pacific cos.):

Beginning at the intersection of US Hwy 12 and US Hwy 101 at the town of Aberdeen; E and S on US Hwy 12 to North State St at the town of Oakville; S on North State St to South Bank Rd; W on South Bank Rd to Garrard Creek Rd; SW on Garrard Creek Rd to Oakville-Brooklyn Rd; W on Oakville-Brooklyn Rd to North River Valley Rd; W on North River Valley Rd to Smith Creek Rd; W on Smith Creek Rd to US Hwy 101; N on US Hwy 101 to US Hwy 12 at the town of Aberdeen and the point of beginning.

GMU 663-CAPITOL PEAK (Grays Harbor and Thurston cos.):

Beginning at US Hwy 12 and SR 8 at the town of Elma; E on SR 8 to US Hwy 101; E on US Hwy 101 to Delphi Rd SW; S on Delphi Road SW to 110th Ave SW; E on 110th Ave SW to Littlerock Rd; S on Littlerock Rd to US Hwy 12; NW on US Hwy 12 to SR 8 at the town of Elma and the point of beginning.

GMU 666-DESCHUTES (Thurston Co):

Beginning on US Hwy 101 at the Mason-Thurston county line southeast of Oyster Bay; NE on the Mason-Thurston county line, through Totten Inlet, Squaxin Passage and Dana Passage, to the Pierce-Thurston county line in the Nisqually Reach; SE through the Nisqually Reach along the Pierce-Thurston county line to the mouth of the Nisqually River; SE on the Nisqually River to SR 507; SW on SR 507 to Old Hwy 99 SE (SR 99) at the town of Tenino; SW on Old Hwy 99 SE (SR 99) to I-5; W on SR 12 to Littlerock Rd; N on the Littlerock Rd to 110th Ave SW; W on 110th Ave SW to Delphi Rd SW; N on Delphi Rd SW to US Hwy 101; NW on US Hwy 101 to the Mason-Thurston county line southeast of Oyster Bay and the point of beginning.

GMU 667-SKOOKUMCHUCK (Thurston and Lewis cos.):

Beginning at the SR 507 bridge on the Nisqually River; SE up the Nisqually River (Pierce-Thurston county line) SR 7 bridge at the town of Elbe on Alder Lake; S on SR 7 to SR 508 at the town of Morton; W on SR 508 to the Centralia-Alpha Rd; W and N on the Centralia-Alpha Rd to Salzer Valley Rd; W on Salzer Valley Rd to Summa St at the town of Centralia; W on Summa St to Kresky Rd; N on Kresky Rd to Tower St; N on Tower St to SR 507; W on SR 507 (Cherry St, Alder St, and Mellen St) to I-5; N on I-5 to Old Hwy 99 SE (SR 99); NE on Old Hwy 99 SE (SR 99) to SR 507; NE on SR 507 to the Nisqually River bridge and the point of beginning.

GMU 672-FALL RIVER (Pacific, Lewis and Grays Harbor cos.):

Beginning at the intersection of US Hwy 101 and SR 6 at the town of Raymond; N on US Hwy 101 to Smith Creek Rd; NE on Smith Creek Rd to North River Valley Rd; E on North River Valley Rd to Oakville-Brooklyn Rd; E on the Oakville-Brooklyn Rd to Garrard Creek Rd; S on Garrard Creek Rd to Weyerhaeuser C line at mile post 5; W on the Weyerhaeuser C line to Weyerhaeuser 723 line; S on the Weyerhaeuser 723 line to the Weyerhaeuser 720 line; W on the Weyerhaeuser 720 line to Weyerhaeuser 7800 F line; S on Weyerhaeuser 7800 F line to Weyerhaeuser 7800 line; S and SE on Weyerhaeuser 7800 line to Weyerhaeuser 7000 line; SW on Weyerhaeuser 7000 line to Weyerhaeuser 7050 line; S on Weyerhaeuser 7050 line to Weyerhaeuser 7400 line; S and E on Weyerhaeuser 7400 line to Weyerhaeuser 7000 line; E on the Weyerhaeuser 7000 line to Elk Creek Rd; E on Elk Creek Rd to Stevens Rd at the town of Doty; E on Stevens Rd to SR 6; S, W and NW on SR 6 to US Hwy 101 at the town of Raymond and the point of beginning.

GMU 673-WILLIAMS CREEK (Pacific Co):

Beginning at US Hwy 101 bridge crossing the Willapa River at the town of Raymond; S on US Hwy 101 to SR 6; SE on SR 6 to the Trap Creek A line; S and W on the Trap Creek A line to power transmission lines; S, SW and then W on the power transmission lines to Weyerhaeuser 5800 line (Section 21, T11N, R8W); SW along the Weyerhaeuser 5800 line to Weyerhaeuser 5000 line (Deep River main line); SW on the Weyerhaeuser 5000 line (Deep River main line) to the Salmon Creek Rd; SW along the Salmon Creek Rd to SR 4; W on SR 4 to US Hwy 101 at Johnson's Landing; W on US Hwy 101 to the Naselle River bridge; W down the Naselle River to Willapa Bay; N along the east shore of Willapa Bay to the Willapa River; SE and NE up the Willapa River to the US Hwy 101 bridge and the point of beginning.

GMU 681-BEAR RIVER (Pacific and Wahkiakum cos.):

Beginning at the US Hwy 101 bridge at the Naselle River; E on US Hwy 101 to SR 4; SE on SR 4 to Deep River bridge; S down the Deep River to the Columbia River; W along the shore of the Columbia River to the mouth of the Wallacut River (including all islands in the Columbia both north of the Washington-Oregon state line and between the Deep River and the Wallacut River); N up the Wallacut River to US Hwy 101; NW on US Hwy 101 to alternate US Hwy 101, north of the Ilwaco Airport; N on alternate US Hwy 101 to US Hwy 101; E and NE on US Hwy 101 to Bear River; N down Bear River to Willapa Bay; N along the eastern shore of Willapa Bay to the mouth of the Naselle River; SE up the Naselle River to the US Hwy 101 bridge and the point of beginning.

GMU 684-LONG BEACH (Pacific Co):

Beginning at the mouth of Bear River on Willapa Bay; S up Bear River to US Hwy 101; W and SW on US Hwy 101 to alternate US Hwy 101 north of the Ilwaco Airport; S on alternate US Hwy 101 to US Hwy 101; W on US Hwy 101 to the Wallacut River; S along the Wallacut River to the Columbia River; W down the Columbia River to its mouth on the Pacific Ocean (including all islands in the Columbia River both north of the Washington-Oregon state line and between the Wallacut River and the mouth of the Columbia River); N, E, S, and E along the shoreline of the Long Beach peninsula to Bear River and the point of beginning.

GMU 699-LONG ISLAND (Pacific Co):

Includes all of Long Island.

2009 Hunting Season Summary

Summary of 2009 Big Game General Seasons

General Seasons	August	September	October	November	December
Black Bear					
Westside	1			15	
Eastside (Except Blue Mtns. & Northeast)	1			15	
Blue Mountains & Northeast		1		15	
Cougar		1			3/31/2010

Deer							
Westside Archery		1	20 or 25		25	8, or 15, or 31	
Eastside Archery	White-tailed	1	20 or 25		10 or 20	8 or 15	
	Mule Deer	1	20 or 25		25	8	
Muzzleloader Deer			26	4	20/26	varies	
Modern Firearm	Black-tailed			17	31	19	22
	Mule Deer			17	25 or 30		
	White-tailed			17	25 or 30	7	19

Elk							
Archery	Eastside		8	20		25	8
	Westside		8	20		25	7 or 15
Muzzleloader	Eastside			3	9	25	8
	Westside			3	9	25	8 or 15
Modern	Eastside				31	8	
	Westside				7	17	

Summary of 2009 Upland Game Seasons

General Seasons	September	October	November	December	January
Forest Grouse (statewide)	1				31

Pheasant					
Westside					
Youth Hunt		26	27		
65 & older		28	2		
General Season		3		30	15
				(selected areas)	
Eastside					
Youth Hunt		26	27		
General Season			24		18

California Quail and Bobwhite (westside)					
General Season		3		30	
California Quail and Bobwhite, Chukar, and Gray Partridge (eastside)					
Youth Hunt		26	27		
General Season		3			18

These are general season summaries only; for specific information regarding 2009 upland game seasons, please refer to the Migratory Waterfowl and Upland Game Seasons, 2009-10 Pamphlet Edition (available early September 2009).

2010 & 2011 Hunting Season Dates

The Washington Fish and Wildlife Commission adopted the general hunting seasons for a three-year period. Hunts are limited to select GMUs. These seasons may be adjusted at any time.

General Seasons				2010	2011
Deer					
Archery	Early	Westside	Black-tailed	Sept. 1-19 or 24	Sept. 1-18 or 23
		Eastside	White-tailed	Sept. 1-19 or 24	Sept. 1-18 or 23
		Eastside	Mule Deer	Sept. 1-15 or 19 or 24	Sept. 1-15 or 18 or 23
	Late	Westside	Black-tailed	Nov. 24-Dec. 8 or 15 or 31	Nov. 23-Dec. 8 or 15 or 31
		Eastside	White-tailed	Nov. 10-Dec. 15 Nov. 24-Dec. 8 or 15 Dec. 2-8	Nov. 10-Dec. 15 Nov. 23-Dec. 8 or 15 Dec. 2-8
		Eastside	Mule Deer	Nov. 21-30 Nov. 24-Dec. 8 Dec. 2-8 Dec. 9-31	Nov. 21-30 Nov. 23-Dec. 8 Dec. 2-8 Dec. 9-31
Muzzleloader	High Buck			Sept. 15-25	Sept. 15-25
	Early	Westside	Black-tailed	Sept. 25-Oct. 3	Sept. 24-Oct. 2
		Eastside	White-tailed	Sept. 25-Oct. 3	Sept. 24-Oct. 2
		Eastside	Mule Deer	Sept. 25-Oct. 3	Sept. 24-Oct. 2
	Late	Westside	Black-tailed	Nov. 25-Dec. 15 Nov. 26-Dec. 6 Dec. 7-15	Nov. 24-Dec. 15 Nov. 24-Dec. 6 Dec. 7-15
		Eastside	White-tailed	Nov. 25-Dec. 8 Nov. 20-Dec. 8 Nov. 24-Dec. 1 Nov. 20-30	Nov. 24-Dec. 8 Nov. 20-Dec. 8 Nov. 23-Dec. 1 Nov. 20-30
Eastside		Mule Deer	Nov. 20-30 Nov. 24-Dec. 1 Nov. 20-Dec. 8	Nov. 20-30 Nov. 23-Dec. 1 Nov. 20-Dec. 8	
Modern Firearm	High Buck			Sept. 15-25	Sept. 15-25
	General	Westside	Black-tailed	Oct. 16-31	Oct. 15-31
		Eastside	White-tailed	Oct. 16-24 or 29	Oct. 15-23 or 28
		Eastside	Mule Deer	Oct. 16-24 or 29	Oct. 15-23 or 28
	Late	Westside	Black-tailed	Nov. 18-21	Nov. 17-20
		Eastside	White-tailed	Nov. 6-19	Nov. 5-19
Elk					
Archery	Early	Westside		Sept. 7-19	Sept. 6-18
		Eastside		Sept. 7-19	Sept. 6-18
	Late	Westside		Nov. 24-Dec. 7 or 15	Nov. 23-Dec. 7 or 15
		Eastside		Nov. 24-Dec. 8 Oct. 30-Nov. 15	Nov. 23-Dec. 8 Oct. 29-Nov. 15
Muzzleloader	Early	Westside		Oct. 2-8	Oct. 1-7
		Eastside		Oct. 2-8	Oct. 1-7
	Late	Westside		Nov. 24-Dec. 8 or 15 or 30	Nov. 23-Dec. 8 or 15 or 30
		Eastside		Nov. 24-Dec. 8 Oct. 30-Nov. 15	Nov. 23-Dec. 8 Oct. 29-Nov. 15
Modern Firearm	General	Westside		Nov. 6-16	Nov. 5-15
		Eastside		Oct. 30-Nov. 7 or 15	Oct. 29-Nov. 6 or 15

Chronic Wasting Disease



ATTENTION Hunters Traveling to Other States



If you are going to hunt deer, elk, or moose in the following states this year please be advised that there have been some rule changes passed by the Washington Fish and Wildlife Commission that regulate how you can bring your meat and trophies home.

**New Mexico
South Dakota
Utah
Wyoming**

**Kansas
Colorado
Nebraska
Alberta, Canada
Saskatchewan, Canada**

**Illinois
New York
Wisconsin
West Virginia**

If you hunt deer, elk, or moose in these states or provinces the following items only may be imported to Washington to reduce the risk of transmitting chronic wasting disease.

- Meat that has been de-boned in the state or province where it was harvested and is imported as boned-out meat.
- Skulls and antlers, antlers attached to the skull plate, or upper canine teeth (bugler, whistlers, ivories) from which all soft tissue has been removed.
- Hides or capes without heads attached.
- Tissue imported for use by a diagnostic or research laboratory.
- Finished taxidermy mounts.

Violation of this rule is a Gross Misdemeanor having a maximum penalty of \$5,000 fine or one year in jail. (RCW 77.15.290)

In addition, if you are notified by another state fish and wildlife agency that the deer, elk, or moose you have harvested has tested positive for chronic wasting disease, you must notify Washington Department of Fish and Wildlife within 24 hours. Violation of this rule is an infraction. (RCW 77.15.160)

Washington Department of Fish and Wildlife has been testing for chronic wasting disease (CWD) since 1995. To date, CWD has not been detected in Washington. We urge hunters to help us maintain our healthy deer, elk, and moose populations. For more information on CWD, check out our related web pages: wdfw.wa.gov/wlm/cwd and wdfw.wa.gov/wlm/cwd/factsheet



Washington
Department of
**FISH and
WILDLIFE**

If you have any questions, please contact the Wildlife Program at Washington Department of Fish and Wildlife. (360) 902-2515

SUMMARY OF WASHINGTON STATE GENERAL FISHING SEASONS

These are general season summaries only. For specific information regarding 2009-2010 fishing seasons, gear rules, and limits, please refer to the 2009-2010 Fishing in Washington Sport Fishing Regulation Pamphlet.

		May	Jun	Jul	Aug	Sep	Oct	Nov	Dec	Jan	Feb	Mar	Apr
Lakes, Ponds, Reservoirs Note Seasonal Lake openings	Game Fish												
	Landlocked Salmon												
Rivers, Streams, Beaver Ponds	Game Fish												
	Salmon												
	Sturgeon												
Marine Areas	Game Fish												
	Salmon												
	Sturgeon												
	Rockfish Areas 1-4 (Ocean/ Neah Bay)												
	Rockfish Areas 5-7, 9 (Strait of Juan de Fuca)												
	Rockfish Areas 8, 10-13 (Puget Sound)												
	Lingcod Areas 1-3 (Ocean)						17					14	
	Lingcod Area 4 (Ocean/Neah Bay)						15						16
	Lingcod Area 5-11, 13 (Puget Sound)		15										
	Pacific Halibut Areas 1-5												
	Pacific Halibut Areas 6-11 and 13		5										23
	Crab Areas 4East 5-13 (Puget Sound)												
	Crab, Columbia River												
Crab Areas 1-4West (Ocean)													
Shrimp Areas 4East, 5-13 (Puget Sound)		May 2- quota											
Shrimp Areas 1-3, 4West (Ocean)													
Razor Clams													
Other Clams, Mussels													

See specific seasons in fishing pamphlet

See specific seasons in fishing pamphlet

See specific seasons in fishing pamphlet

See specific seasons in fishing pamphlet

Open during lingcod or salmon seasons

Divers only May 21-June 15

See specific seasons in fishing pamphlet

See specific seasons in fishing pamphlet

Closed unless open by emergency rule

WARNING - General Seasons Only. Before going fishing, always consult the 2009-2010 Fishing in Washington Sportfishing Regulation Pamphlet for specific seasons, gear rules, and limits; and check the sportfishing hotline at (360) 902-2500, and the shellfishing hotline at 1-866-880-5431, for emergency changes to these general rules.