

WASHINGTON'S 2008 BIG GAME HUNTING SEASONS & REGULATIONS

*Photograph by
Rich Beausoleil
WDFW Biologist*




Washington
Department of
**FISH and
WILDLIFE**

Effective from
May 15, 2008-May 14, 2009
both dates inclusive

Contents

General Information

Department of Fish and Wildlife Offices.....	13
License Fees and Requirements	14
Mandatory Reporting.....	15
Chronic Wasting Disease	16
Age Requirements.....	17
Hunter Orange.....	17
Raffle Permit Hunts	52, 73
Multiple Season Permits.....	53
NEW Public Conduct Rules for WDFW Lands.....	56
Hunting Hours	57
Violations and Penalties	65
Definitions.....	66
Equipment and Hunting Methods.....	67
Prohibited Hunting Methods.....	68
Persons with Disabilities 	68
Tagging and Transporting.....	69
Hunting Access and Restrictions.....	70
Cooperative Road Management Areas.....	72
Special Hunting Season Permit/Application Instructions	74
Vehicle Use Permits	93
Hunter's Code of Conduct.....	94
Hunter Education.....	95
Summary of Hunting and Fishing Seasons.....	96, 97

Legal Descriptions

Bighorn Sheep Units	77
Mountain Goat Units.....	77
Elk Areas	77-80
Deer Areas	80
Game Management Units	
100 series.....	80-82
200 series.....	82-85
300 series.....	85-86
400 series.....	86-87
500 series.....	88-90
600 series.....	90-92

Maps

Deer Areas	31
Game Management Units (Western)	32
Game Management Units (Eastern)	33
Elk Areas	34-35
Bighorn Sheep Units	61
Mountain Goat Units.....	62
Other Map Sources	76

Major changes are red.
Noteworthy information is blue.

Deer Seasons and Permits

Hunting Requirements and General Definitions.....	18
Modern Firearm General	19
Archery General	20
Muzzleloader General	21
Deer Special Permits.....	22-30

Elk Seasons and Permits

Elk Tag Areas and Hunting Methods	36
General Definitions.....	37
Modern Firearm General.....	38
Archery General	39
Muzzleloader General	40
Special Permits	41-50

Black Bear

General Season	58
Spring Permit Season	58

Cougar

General Season	59
Hide Sealing Requirements.....	59

Goat, Moose, Bighorn Sheep

Permits	60
---------------	----

Other Seasons

Bobcat, Coyote, Fox, Grouse.....	63
Raccoon, Rabbit & Hare	63
Wild Turkey.....	64

WAC SUMMARY INFORMATION

This pamphlet is a summary of the hunting regulations and seasons adopted by the Washington Fish and Wildlife Commission. This pamphlet does not contain nor is it intended to contain all Department regulations. Regulations specific to the hunting seasons described in this pamphlet are found in Sections 232-28-248 through 232-28-515, and 232-12-001 through 232-12-830, of the Washington Administrative Code.

This program receives Federal assistance from the U.S. Fish and Wildlife Service. Title VI of the Civil Rights Act of 1964, Section 504 of the Rehabilitation Act of 1973, Title II of the Americans with Disabilities Act of 1990, the Age Discrimination Act of 1975, and Title IX of the Education Amendments of 1972, the U.S. Department of the Interior and its bureaus prohibit discrimination on the bases of race, color, national origin, age, disability and sex (in educational programs). If you believe that you have discriminated against in any program, activity or facility, please contact the WDFW, ADA Coordinator at 600 Capitol Way North, Olympia WA 98501 or write to: U.S. Fish and Wildlife Service, Office of External programs, 4040 N. Fairfax Drive, Suite 130, Arlington, VA 22203

GENERAL INFORMATION
 DEER SEASONS AND PERMITS
 ELK SEASONS AND PERMITS
 BLACK BEAR AND COUGAR
 GOAT, MOOSE, BIGHORN SHEEP
 OTHER SEASONS
 AREA DESCRIPTIONS

Message from Commission Chair & Director



Jerry Gutzwiller, Chair
Washington Fish and Wildlife Commission



Jeff Koenings, Ph.D., Director
Washington Department of Fish and Wildlife

will be held around the state for this purpose. Another round of public comments will be taken on the package in early September.

These hunting-season proposals will be refined into recommendations to the Washington Fish and Wildlife Commission, for consideration next March. Hunters are encouraged to provide input as part of the Commission process as well.

The best way to keep abreast of these opportunities to comment is by checking the Department's website at wdfw.wa.gov or by calling (360) 902-2515 to be added to the mailing list.

Hunter harvest reports are another critical source of information for game management. Harvest reports help wildlife managers assess the impacts of regulation changes and hunting of game species. Providing accurate and timely information about your hunting activity each year improves game-species management. To report, call 1-877-945-3492 (toll-free) or report online at fishhunt.dfw.wa.gov.

Hunters play an important role in funding game-species management. We will be looking for your ideas and support as we develop initiatives regarding license fees, permit application modifications, and other options to maintain adequate funding for managing fish and wildlife resources. Recommendations will become the basis for funding requests to the Legislature.

Hunters and Department wildlife managers agree on the importance of public communications on game-management issues. We plan to continue communicating with hunters in a variety of ways including direct mail, announcements through the news media, and email. Obviously, getting direct information via our email subscription lists is the quickest, easiest way to keep up to speed on game-management issues. When you purchase your hunting license this year we strongly encourage you to provide your email address, so we can keep you informed.

And, as always, we encourage you to get outdoors this fall and enjoy the time with family and friends in pursuit of game. We wish you good luck and most important, a safe and enjoyable hunting season.

Making Your Voice Heard

Hunters and other wildlife enthusiasts may find it hard to believe that it's been six years since we developed the last Game Management Plan. A lot has happened in Washington in the interim. It will be important for the Washington Department of Fish and Wildlife (WDFW) to consider these changes as we prepare for the next six years and develop the next game management plan.

An important part of being a Washington hunter is sharing your views on hunting and game management. In the coming months you will have several important opportunities to do so.

This year, WDFW is seeking input from hunters and other stakeholders as we update our plan for management of game species. As a hunter, your ideas and comments are essential to help identify priorities for the six-year plan. When complete, the 2009-15 Game Management Plan will guide WDFW's game-management actions, including development of hunting seasons and regulations.

During an initial public-scoping process on the six-year plan, hundreds of you commented, stressing the importance of:

- Increased communication on game-management issues.
- Improved access to private timberlands.
- Additional quality-hunting opportunities, especially for waterfowl and pheasant.

- Predator management, including planning for anticipated predation from wolves naturally returning to Washington.
- Expanded road-management programs to support game populations.
- Improved management of some of our deer and elk herds.
- Improving management and quality of habitat on Department lands.
- Recognition that urbanization is increasing wildlife conflicts and decreasing hunting opportunity.

A public-comment period on the draft six-year Game Management Plan runs through May 30. The draft plan is available online at www.wdfw.wa.gov/wlm/game/management/2009-2015 or can be obtained by calling (360) 902-2515 for a mailed copy. In August, the Washington Fish and Wildlife Commission will hear additional public comment on the plan, which is expected to be adopted in September.

After the Game Management Plan is updated, we'll start work on the three-year hunting season package for 2009-2011. Beginning this June the Department will ask the public's help in identifying and prioritizing changes to hunting seasons. Input from individual hunters will allow us to develop hunting-season proposals. Local constituent groups also will be asked to contribute ideas to the three-year hunting season package. Meetings

Buy Your Hunting License Online:
fishhunt.dfw.wa.gov

Call:
(360) 902-2464
for License Information and Dealership Locations



Website: wdfw.wa.gov

Olympia Headquarters Office

Office Location

Natural Resources Building,
1111 Washington St, Olympia, WA 98504

Mailing Address

Department of Fish and Wildlife
600 Capitol Way N, Olympia, WA 98501-1091

Receptionist: (360) 902-2200
TDD: (800) 833-6388
Wildlife: (360) 902-2515
Enforcement: (360) 902-2936
Fish: (360) 902-2700
Hunter Education: (360) 902-8111
Licensing: (360) 902-2464

Regional Offices

Region 1 - Spokane: (509) 892-1001
2315 N. Discovery Place, Spokane Valley, WA 99216-1566

Region 2 - Ephrata: (509) 754-4624
1550 Alder St. NW, Ephrata, WA 98823-9699

Wenatchee District Office: (509) 662-0452
3860 Chelan Highway N, Wenatchee, WA 98801-9607

Region 3 - Yakima: (509) 575-2740
1701 S 24th Ave., Yakima, WA 98902-5720

Region 4 - Mill Creek: (425) 775-1311
16018 Mill Creek Blvd., Mill Creek, WA 98012-1541

Region 5 - Vancouver: (360) 696-6211
2108 Grand Blvd., Vancouver, WA 98661-4624

Region 6 - Montesano: (360) 249-4628
48 Devonshire Road, Montesano, WA 98563-9618

Washington Fish and Wildlife Commission

Jerry Gutzwiler, Chair, Wenatchee
Miranda Wecker, Vice Chair, Naselle
George Orr, Spokane

Dr. Kenneth Chew, Seattle
Dr. Conrad Mahnken, Bainbridge Island
Chuck Perry, Moses Lake

Will Roehl, Bellingham
Shirley Solomon, Mount Vernon
Gary Douvia, Kettle Falls

Jeff P. Koenings, Ph.D., Washington Department of Fish and Wildlife Director

Dave Brittell, Wildlife Program Assistant Director

Hunting License Information

Contact Licensing

General Information: (360) 902-2464

Dealer Information: (360) 902-2434

Email: licensing@dfw.wa.gov

Mailing Address:

600 Capitol Way N, Olympia, WA 98501

3 Ways to Buy Your License

Dealer Outlets

Get your license immediately at any of our 600 license dealers.

For a dealer near you, visit:
wdfw.wa.gov/lic/vendors/vendors

Internet

fishhunt.dfw.wa.gov

Buy online 24 hours a day.

Telephone

1-866-246-9453

Operators available 24 hours a day.

Please note:

Internet and telephone orders may take up to 7-10 business days to receive your license in the mail.

Drawing for Lifetime License

The drawing for lifetime privileges offers an opportunity to receive complimentary recreational licenses for the rest of your life. Application tickets for resident privileges are \$6.50 each; non-resident applications are \$12.50 each. Tickets have a 365-day lifespan, and are eligible for all drawings held within that time.



For license year 2008 drawings are scheduled for 6/6/08, 10/3/08, 1/4/09, and 4/4/09. Tickets may be given as gifts; the purchaser must claim and transfer lifetime eligibility within 15 days of notification date. Gift cards are available on request.

Lifetime privilege winners may choose any of the items below, or only those items that fit their plans for a given license year. Additional items from the list may be added at any time. Lifetime eligibility does not include adjunct privileges (special hunts, raffles, additional vehicle use permits, etc.) For more information visit fishhunt.dfw.wa.gov.

- Deer, Elk, Bear, Cougar
- Western WA Pheasant
- Small Game License
- Migratory Waterfowl
- Vehicle User Permit
- Annual Combination Fishing
- Puget Sound Crab

License Options Fees and Requirements

License requirements and fees are set by the Washington State Legislature.

Licenses are based on an April 1-March 31 license year. All license documents are subject to a dealer fee. There are no senior citizen discounts on hunting licenses, tags, or permits. Youth is considered under 16 years of age. Disabled veteran prices are for Washington residents only.

Big Game Licenses	Resident	Non-Res	Youth / Disabled Vet
<i>Prices include license & tags. Forest grouse & unclassified wildlife (including coyote) may be hunted with either a small game license or a big game license.</i>			
Deer + Elk + Cougar + Bear	\$72.27	\$722.70	\$36.14
Deer + Elk	\$61.32	\$613.20	\$30.66
Deer + Cougar + Bear	\$50.37	\$503.70	\$25.19
Elk + Cougar + Bear	\$50.37	\$503.70	\$25.19
Deer	\$39.42	\$394.20	\$19.71
Elk	\$39.42	\$394.20	\$19.71
Bear + Cougar	\$21.90	\$219.00	\$10.95

Small Game Licenses

The small game license allows the holder to hunt for wild animals & wild birds, except big game. The small game license includes a prorated surcharge for Eastern Washington pheasant enhancement.

Small Game License	\$32.85	\$164.25	\$16.43
With Purchase of Big Game License	\$17.52	\$87.60	\$8.76
Primary Turkey Tag	\$15.33	\$43.80	Free
Additional Turkey Tags	\$15.33	\$65.70	\$9.86
3-day Small Game	n/a	\$54.75	n/a

Other Licenses, Tags, Permits	Resident	Non-Res	Youth
Special permit applications	\$5.48	\$54.75	\$3.29
Second Deer (if selected for special permit)	\$21.90	\$219.00	\$10.95
Second Elk (if selected for special permit)	\$21.90	\$219.00	\$10.95
Second Bear	\$10.95	\$109.50	\$5.48
Second Cougar	\$10.95	\$109.50	\$5.48
Goat license & tag* (random drawing)	\$109.50	\$1,095.50	\$54.75
Moose license & tag* (random drawing)	\$109.50	\$1,095.50	\$54.75
Sheep license & tag* (random drawing)	\$109.50	\$1,095.50	\$54.75
Multiple-Season Tag (random drawing)	\$164.25	\$1,642.50	\$164.25
Western WA Pheasant Permit	\$39.42	\$39.42	\$19.71
3-day Western WA Pheasant Permit	\$21.90	\$21.90	n/a
Migratory bird validation (statewide)	\$10.95	\$10.95	n/a
Trapping license*	\$36.00	\$180.00	\$15.00
Taxidermist license*	\$180.00	n/a	n/a

*Sold only by WDFW Licensing Division in Olympia

Note: Special permit applicants for sheep, goat, & moose do not need to buy a license to submit an application. Winners must purchase their license within 15 days of notification from the Department.

Duplicate Licenses & Tags

If hunting license or tag documents are lost, duplicates can be obtained from license dealers for a cost.

Refunds/Exchanges

No refunds of hunting licenses or transport tags. Exchanges of hunting license documents will not be made for hunters after applying for a special permit, or after the hunting season opens.

Vehicle Use Permit

A Vehicle Use Permit (formerly known as a Stewardship Decal) is required for use of all posted WDFW lands. It is free with the purchase of a hunting, fishing or trapping license. The permit must be clearly displayed and visible from outside of the vehicle. It can be placed on the dash or hung from the rearview mirror.

Social Security Numbers

Federal and state law requires persons 15 or older to give their Social Security Number in order to obtain a license. (Federal Law US Code: Title 42, Section 666, Paragraph 13, Section A; and RCW 77.32.014)

Watchable Wildlife Decals

You can purchase a Watchable Wildlife decal. Decals come with educational wildlife viewing material & a vehicle use permit that provides access to WDFW-managed lands. The cost is \$30. These are available online at fishhunt.dfw.wa.gov, via phone at 1-866-246-9453, or wherever fishing and hunting licenses are sold.

Youth Donations

100% of your youth donation will be used to support youth outdoor education. Donations can be made by phone (1-866-246-9453), online (fishhunt.dfw.wa.gov), or at a dealer near you. Call (360) 902-2344 for more information.

WILD ID Numbers

Think of your WILD ID as your permanent license number. Your WILD ID will:

- Decrease time spent purchasing your license
- Prevent duplication
- Increase accuracy of your licenses
- Maintain your license history

Mandatory Reports Required of Deer, Elk, Black Bear, & Turkey Hunters!

Hunting Activity Reporting:

By January 31, 2009, hunters must report their hunting activity for each deer, elk, bear, and turkey tag acquired. Hunters not reporting by the reporting deadline are subject to a \$10 penalty, which must be paid before they can purchase a 2009 license. If your special permit hunting season extends beyond January 31, your hunter report is due within ten days of the close of the hunting season. One hunter report is required for each transport tag acquired. The report covers your activity during the general hunting season and special permit hunts. Complete your hunter report when you are done hunting for that species. You will receive a confirmation number for each transport tag you report. Be sure to keep all of your confirmation numbers.

**You must report
your hunting activity
even if you did not hunt!**

Report by Calling (24/7):

1-877-945-3492

or Online:

fishhunt.dfw.wa.gov

Incentive Permit Drawing for on Time Reporting:

There are nine special incentive permits available; two any elk permits for western Washington, two any elk permits for eastern Washington, and five statewide any deer permits. You will qualify for an incentive permit if you submit all of your hunter reports within ten days of killing an animal or, if unsuccessful, by January 10, 2009. If your special permit extends beyond January 31, you will be included in the incentive permit drawing if you report within ten days of the close of that hunting season.

Incentive Permit Season:

Incentive Permits are valid for any area open to general hunting seasons or special permit hunting seasons, except a select number of closed GMUs determined by the Fish and Wildlife Commission. The hunt dates are September 1 to December 31, 2009. The permits require a hunter to use archery equipment during archery seasons, muzzleloader equipment during muzzleloader seasons, and any legal weapon at other times if there are no firearm restrictions.

Purchasing Your Incentive Permit:

Hunters who win the special incentive permit must send the appropriate license fee to the Department of Fish and Wildlife Headquarters Office in Olympia. The Department will issue the license and transport tag and mail them to the permit winners.

Chronic Wasting Disease



Washington Department of Fish and Wildlife has been testing for chronic wasting disease (CWD) since 1995. To date, CWD has not been detected in the state of Washington. We urge hunters to help us maintain our healthy deer, elk, and moose populations. For further information on CWD, check our related web pages wdfw.wa.gov/wlm/cwd and wdfw.wa.gov/wlm/cwd/factsheet.



HUNTERS TRAVELING TO OTHER STATES

If you are going to hunt deer, elk, or moose in the following states this year please be advised that there have been some rule changes passed by the Washington Fish and Wildlife Commission that regulate how you can bring your meat and trophies home.

**New Mexico
South Dakota
Utah
Wyoming**

**Kansas
Colorado
Nebraska
Alberta, Canada
Saskatchewan, Canada**

**Illinois
New York
Wisconsin
West Virginia**

If you hunt deer, elk, or moose in these states or provinces only the following items may be imported to Washington to reduce the risk of transmitting chronic wasting disease.

- Meat that has been de-boned in the state or province where it was harvested and is imported as boned-out meat.
- Skulls and antlers, antlers attached to the skull plate, or upper canine teeth (bugler, whistlers, ivories) from which all soft tissue has been removed.
- Hides or capes without heads attached.
- Tissue imported for use by a diagnostic or research laboratory.
- Finished taxidermy mounts.

Violation of this rule is a Gross Misdemeanor having a maximum penalty of \$5,000 fine or one year in jail. (RCW 77.15.290)

In addition, if you are notified by another state fish and wildlife agency that the deer, elk, or moose you have harvested has tested positive for chronic wasting disease, you have 24 hours to notify Washington Department of Fish and Wildlife. Violation of this rule is an infraction. (RCW 77.15.160)

***If you have any questions, please contact the Wildlife Program at Washington Department of Fish and Wildlife.
(360) 902-2515***

Required to Hunt

Proof of Hunter Education

All individuals born after January 1, 1972, when purchasing a license, must show proof that they have completed a hunter education class or that they are not first-time hunting license buyers.

Age Requirements and Restrictions

All hunters, regardless of age, must have in their possession a valid hunting license and any required tags, permits or stamps to hunt wildlife. Youth under 16 need a state hunting license but not a federal migratory waterfowl stamp. Youth are eligible for reduced license fees.

Exhibit of License, Permits, Stamps, Tags, and Wildlife

You are required to show a license, tag or permit, or display wildlife taken when asked to by a Fish and Wildlife officer or other law officer. You are also required to comply with the directions of WDFW personnel related to the collection of sampling data and/or material from wildlife.

Fish and Wildlife Check Stations

Any hunter may be directed to stop at WDFW check stations and produce wildlife in their possession. Fish and Wildlife Officers may stop any person involved in a hunting or fishing activity for the purpose of inspecting hunting and fishing equipment, licenses, tags, or catch record cards and to inspect all fish and wildlife in their possession.

Major Causes of Hunting Accidents

Careless handling of firearms is the cause of most hunting-related accidents. Careless handling accidents can be prevented if shooters follow three simple rules:

1. Treat every firearm as if it were loaded. Keep the firearm pointed in a safe direction at all times.
2. Keep the firearm's safety on and the chamber empty until ready to fire.
3. Keep fingers away from the trigger until ready to fire.

Non-U.S. Citizens

Special regulations concerning firearms possession may apply to non-U.S. citizens. If you are not a U.S. citizen and plan to hunt with a modern firearm, contact the Washington Department of Licensing (360) 664-6616 or your consulate before you purchase a hunting license. NOTE: Licenses, tags, stamps, or permits may be required for wildlife-related activities not covered in this pamphlet.



Turn In a Poacher
877-WDFW-TIP
(877-933-9847)

Hunter Orange Requirements

Under the following conditions a minimum of 400 square inches of fluorescent hunter orange exterior clothing is required. It must be worn above the waist and be visible from all sides. A hat, by itself, does not meet this requirement.

1. Anyone hunting deer or elk in an area currently open to modern firearm deer or elk hunting is required to wear fluorescent hunter orange clothing. This includes archers and muzzleloaders while hunting in units which overlap modern firearm seasons.
2. Anyone hunting in an area that is open for modern firearm deer or elk hunting must meet hunter orange requirements if they are hunting any of the following species: Bear, Bobcat, Cougar, Coyote, Deer, Elk, Fox, Grouse, Hare, Rabbit, or Raccoon.

3. During any upland game bird season, anyone hunting upland game birds or rabbits with a modern firearm is required to wear fluorescent hunter orange clothing. (Grouse are not upland game birds.)

Hunter Orange Clothing Not Required

1. During an upland game bird season, anyone hunting upland game birds with a muzzleloading firearm, bow and arrow, or falconry is not required to wear fluorescent hunter orange clothing.
2. While hunting in a muzzleloading or archery only GMU, anyone possessing a valid muzzleloading or archery deer or elk tag is not required to wear fluorescent hunter orange clothing.


Wildlife Area Users & Hydraulic Project Approval Applicants

WDFW is developing two habitat conservation plans for species listed under the federal Endangered Species Act. One plan will cover activities that require a Hydraulic Project Approval issued by the agency and the other HCP will cover recreational activities occurring on WDFW Wildlife Areas.

Find out more about how this could affect your use of the Wildlife Areas and the Hydraulic Project Approval program and how you can be involved. wdfw.wa.gov/hcp



Deer General Information




2 Pt. Minimum:

A legal deer taken in these GMUs must have at least 2 antler points on one side. (A 2x2 or a 2x1 are legal in a 2 Pt. min. unit.) All antler points must be at least one inch long measured on the longest side. Eye guards are antler points when they are at least one inch long.

2 Pt. Minimum GMUs:

437, 574, 578, 636, 654 and 681.



3 Pt. Minimum:

A legal deer taken in these GMUs must have at least 3 antler points on one side. (A 3x3, 3x2, or 3x1 are legal in a 3 Pt. min. unit.) All antler points must be at least one inch long measured on the longest side. Eye guards are antler points when they are at least one inch long.

3 Pt. Minimum GMUs:

All mule deer in 100, 200, and 300 series GMUs. White-tailed deer in GMUs 127, 130, 133, 136, 139, 142, 145, 149, 154, 162, 163, 166, 169, 172, 175, 178, 181, and 186.

To Hunt Deer in Washington:

1. Purchase a big game hunting license with a deer option.
2. Choose the appropriate deer transport tag for one of the following hunting methods: modern firearm, muzzleloader, or archery.
3. Hunt only the seasons outlined for the hunting method option.

Bag Limit: One deer per hunter during the hunting season, except for successful 2nd deer permit applicants.

General Season Listings: The next few pages provide general deer seasons for each hunting method option.

Special Deer Permit Hunts: These are listed at the end of the Deer Section. Hunters may apply for these special deer permit-only hunts. Check the Deer Permit table (pgs. 20-28) for hunt dates and the deer tag needed to apply.

Permit Only Units: The following GMUs require a special permit to hunt deer: 290 (Desert), 329 (Quilomene), 371 (Alkali), and 485 (Green River).

GMUs Closed to Deer Hunting: 157 (Mill Creek Watershed), 490 (Cedar River), and 522 (Loo-wit).

Firearm Restriction Areas are listed on pages 70-71.

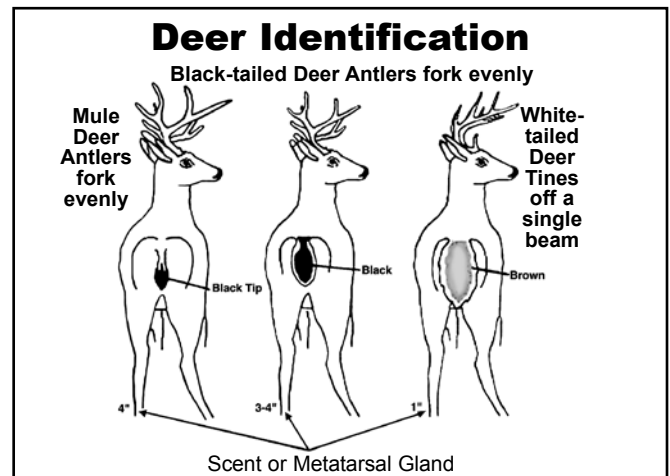
Antlerless: Deer without antlers. Doe or fawn deer are antlerless.

Any Buck: Any deer with visible antlers may be taken (fawns illegal).

Black-tailed Deer: Any member of black-tailed/mule deer (species *Odocoileus hemionus*) found west of a line drawn from the Canadian border south on the Pacific Crest Trail and along the Yakama Indian Reservation boundary in Yakima County to Klickitat County; in Klickitat County along the Yakama Indian Reservation boundary to Summit Creek Rd; southwest on Summit Creek Rd to the Glenwood-Goldendale Highway; northwest on the Glenwood-Goldendale Highway to Lakeside Rd; south on Lakeside Rd to Fisher Hill Rd (P-2000); south on Fisher Hill Rd to Fisher Hill bridge crossing Klickitat River; southwest down Klickitat River to the Columbia River.

Mule Deer: Any member of black-tailed/mule deer (species *Odocoileus hemionus*) found east of a line drawn from the Canadian border south on the Pacific Crest Trail and along the Yakama Indian Reservation boundary in Yakima County to Klickitat County; in Klickitat County along the Yakama Indian Reservation boundary to Summit Creek Rd; southwest on Summit Creek Rd to the Glenwood-Goldendale Highway; northwest on the Glenwood-Goldendale Highway to Lakeside Rd; south on Lakeside Rd to Fisher Hill Rd (P-2000); south on Fisher Hill Rd to Fisher Hill bridge crossing Klickitat River; southwest down Klickitat River to the Columbia River.

White-tailed Deer: Means any white-tailed deer (member of the species *Odocoileus virginianus*) except the Columbian White-tailed Deer (species *Odocoileus virginianus leucurus*).



Modern Firearm General Deer Seasons



DEER

Hunt Season	2008 Dates	Game Management Units (GMUs)/Areas <small>Note: Check pages 70-71 for Firearm Restricted Areas.</small>	Legal Deer
High Buck Season	Sept. 15-25	Alpine Lakes, Glacier Peak, Pasayten, and Henry Jackson wilderness areas, and wilderness areas on the Olympic Peninsula, and Lake Chelan Recreation Area	3 pt. min.
GENERAL SEASONS			
Western Washington Black-tailed Deer	Oct. 11-31	407, 418, 426, 448-466, 501-520 ^a , 524-556 ^a , 560, 568, 572, 601-633, 638-653, 658-673, 684	Any buck
		GMUs 410, 564, Deer Areas 4013, 4926, and 6014	Any deer
		437, 574, 578, 636, 654, 681	2 pt. min.
Eastern Washington White-tailed Deer	Oct. 11-24	105-124	Any white-tailed buck
	Oct. 11-19	All 200 and 300 series GMUs except permit-only in 290, 329, and 371	Any white-tailed buck
	Oct. 11-26	101, 204	Any white-tailed buck
	Oct. 11-19	127-154, 162-186 379	White-tailed, 3 pt. min. Any white-tailed deer
Eastern Washington Mule Deer	Oct. 11-19	All 100, 200, and 300 series GMUs, except permit only in GMUs 290, 329, and 371, and closed in GMU 157	Mule deer, 3 pt. min.
		379	Any mule deer
	Oct. 11-24	373, 382, 388	Mule deer, 3 pt. min.
LATE BUCK SEASONS			
Western Washington Black-tailed Deer	Nov. 13-16	407, 454, 466, and 500 ^a , and 600 series GMUs except closed in GMUs 522, 574, and 578	Any buck except 2 pt. min. in GMUs 636, 654, and 681
	Nov. 13-16	GMUs 410 and 564, Deer Areas 4013, 4926, 6014	Any deer
Eastern Washington White-tailed Deer	Nov. 3-19	105-124	Any white-tailed buck
YOUTH & HUNTERS WITH DISABILITIES			
Eastern Washington White-tailed Deer	Oct. 25-Nov. 2	105-124	White-tailed, antlerless only
HUNTERS 65 AND OVER, DISABLED, OR YOUTH SEASONS			
Eastern Washington White-tailed Deer	Oct. 11-24 & Nov. 3-19	105-124	Any white-tailed deer
	Oct. 11-26	101	Any white-tailed deer
	Oct. 11-19	127-142, 145-154, Deer Area 1010, and 172-181	White-tailed, 3 pt. min. or antlerless
MASTER HUNTERS			
Eastern Washington White-tailed Deer	Dec. 9-15	GMUs 130-142	White-tailed, antlerless only

^aSee Cathlamet Big Game Closure on page 71.

License Required:
A valid big game hunting license which includes a deer species option.

Tag Required:
Valid modern firearm deer tag on his/her person.

Hunting Method:
Modern firearm deer tag hunters may use rifle, handgun, shotgun, archery, or muzzleloader, but only during modern firearm seasons. Modern firearm, archery, and muzzleloader equipment must meet equipment regulations on page 67.

Hunter Orange:
Is required for anyone hunting in an area open to modern firearm deer or elk seasons. See page 17.

Firearm Restrictions:
The GMU you hunt in may be affected by a firearm restriction. See pages 70-71 for a full list of Commission-designated firearm restrictions by county.

Season Overlap:
Early archery deer and early muzzleloader deer hunters hunt in common with modern firearm hunters in the high buck season in Wilderness Areas and Lake Chelan Recreation Area.



Archery General Deer Seasons

License Required:

A valid big game hunting license which includes a deer species option.

Tag Required:

Valid archery deer tag on his/her person for the area hunted.

Hunting Method:

Archery Only. Archery tag holders can only hunt during archery seasons and must hunt with archery equipment. Archery equipment must meet regulations on page 67.

Hunter Orange:

Is required for anyone hunting in an area open to modern firearm deer or elk seasons. See page 17.

Early and Late Season Overlap:

Early archery deer seasons overlap the modern firearm high buck hunt. Early and late archery deer seasons may overlap damage control hunts for elk in Elk Area 3911 and Elk Area 3912 in portions of GMUs 328, 329, 334, 335 336, 340, 342, and 368. Early archery deer seasons overlap modern firearm damage control hunts for elk in Elk Area 2032 and Elk Area 2033, in GMU 251. Check season dates and hunter orange requirements before hunting.

Late Season Overlap:

Late archery deer seasons overlap late muzzleloader deer seasons in GMUs 410 Islands; and 666 Deschutes. Late archery deer seasons overlap late muzzleloader elk seasons in GMU 454 Issaquah; 505 Mossyrock; 601 Hoko; 652 Puyallup; 666 Deschutes; and 667 Skookumchuck.

Note:

Grouse, bear, cougar, mountain goat, and bighorn sheep seasons may be open concurrent with archery seasons.

Hunt Area	2008 Dates	Game Management Units (GMUs)/Areas <i>Note: Check pages 70-71 for Firearm Restricted Areas.</i>	Legal Deer
EARLY ARCHERY SEASONS			
Western Washington Black-tailed Deer	Sept. 1-30	407-426, 448-466, 501-520 ^a , 524-556 ^a , 560, 564, 568, 572, 601-633, 638-653, 658-673, 684, and 699	Any Deer, except buck only in GMUs 460, 503, 506, 530, 550, 673
		437, 574, 578, 636, 654, 681	2 pt. min. or antlerless
Eastern Washington Mule Deer	Sept. 1-30	105-127, 162, 163, 166, 169, 243, 328, 334-340, 346-368	3 pt. min.
		142-154, 172-186, Deer Area 1010, 244-247, 249-251, 260, 372, 373, 388	3 pt. min. or antlerless
		379, 381	Any mule deer
	Sept. 1-15	101, 130-139, 204-242, 248, 254, 262, 266, 269, 272, 278, 284, 382	3 pt. min.
Sept. 16-30	101, 130-139, 204-242, 248, 254, 262, 266, 269, 272, 278, 284, 382	3 pt. min. or antlerless	
Eastern Washington White-tailed Deer	Sept. 1-30	101-124, 204-284, 379, 381	Any white-tailed deer
		127-154, 162-186	White-tailed, 3 pt. min. or antlerless
LATE ARCHERY SEASONS			
Western Washington Black-tailed Deer	Nov. 19-Dec. 8	437, 654	2 pt. min. or antlerless
	Nov. 19-Dec. 15	636, 681	2 pt. min. or antlerless
		466, 510-520, 524, 556, 601, 607-618, 638, 648, and 699	Any deer
	Nov. 19-Dec. 31	460, 506 ^a , 530 ^a , 560, 572	Buck only
Eastern Washington Mule Deer	Nov. 20-Dec. 8	407, 410, 454, 505, 564, 603, 624, 627, 642, 652, 660-672	Any deer
		209, 215, 233, 243, 346, 352, 364, Deer Area 3682	3 pt. min.
	Nov. 20-30	145, 163, 178, 250, 272, 278, 373, 381, 388	3 pt. min. or antlerless
	Dec. 9-31	133, 136	Antlerless
Eastern Washington White-tailed Deer	Nov. 10-Dec. 15	Deer Area 1021	3 pt. min. or antlerless
	Nov. 20-Dec. 15	101	Any white-tailed deer
		105, 108, 117, 121, 124	Any white-tailed deer
	Nov. 20-Dec. 8	127	3 pt. min. or antlerless white-tailed
		145, 163, 178	3 pt. min. or antlerless white-tailed
Nov. 20-30	204, 209, 215, 233, 243, 250, 272, 278	Any white-tailed deer	
Nov. 20-30	133, 136	Antlerless	

^aSee Cathlamet Big Game Closure on page 71.

Muzzleloader General Deer Seasons



DEER

Hunt Area	2008 Dates	Game Management Units (GMUs)/Areas <i>Note: Check pages 70-71 for Firearm Restricted Areas.</i>	Legal Deer
High Buck Season	Sept. 15-25	Alpine Lakes, Glacier Peak, Pasayten, and Henry Jackson wilderness areas, and wilderness areas on the Olympic Peninsula, and Lake Chelan Recreation Area	3 pt. min.
EARLY MUZZLELOADER SEASONS			
Western Washington Black-tailed Deer	Oct. 4-10	407, 418, 426, 448, 450, 501, 504, 505, 513, 520, 530 ^a , 554, 568, 603, 612, 624, 638, 642, 660, 663, 672, 673, 684	Any buck
		410, 454, 564, 627, 652, 666, Deer Area 4926	Any deer
		437, 578	2 pt. min.
Eastern Washington White-tailed Deer	Oct. 4-10	204, 209, 233, 239, 242, 243, 244, 245, 246, 250, 251, 278, 284	White-tailed, any buck
		133, 142, 145, 149, 181, 381	White-tailed, 3 pt. min. or antlerless
		101-124, 379	White-tailed, any deer
Eastern Washington Mule Deer	Oct. 4-10	101-124, 133, 142, 145, 149, 181, 204, 209, 233, 239, 242, 243, 244, 245, 246, 250, 251, 284, 328, 330-342, 352-360, 368, 382	Mule deer, 3 pt. min.
		278, 381	Mule deer, 3 pt. min. or antlerless
		379	Any mule deer
LATE MUZZLELOADER SEASONS			
Western Washington Black-tailed Deer	Nov. 19-Dec. 15	407, 410, 501, 504, 564, 633, 666, 684, and Deer Area 4926	Any deer
		654	2 pt. min.
		460, 550, 602	Any buck
	Nov. 19-Dec. 6	651, 673	Any buck
	Dec. 7-15	651, 673	Any deer
Eastern Washington White-tailed Deer	Nov. 20-Dec. 8	113, 379	White-tailed, any deer
		172, 181	White-tailed, 3 pt. min. or antlerless
	Nov. 20-30	130, 139	White-tailed, 3 pt. min. or antlerless
Eastern Washington Mule Deer	Nov. 20-30	382	3 pt. min.
		130	Antlerless
	Nov. 20-Dec. 8	379	Any mule deer

License Required:
A valid big game hunting license which includes a deer species option.

Tag Required:
Valid muzzleloader deer tag on his/her person for the area hunted.

Hunting Method:
Muzzleloader only.
Muzzleloader tag holders can only hunt during muzzleloader seasons and must hunt with muzzleloader equipment.
Muzzleloading equipment must meet regulations on page 67.

Early and Late Season Overlap:
High buck muzzleloader deer seasons overlap the modern firearm high buck hunt. Early muzzleloader deer seasons may overlap damage control hunts for elk in Elk Area 3911 and Elk Area 3912 in portions of GMUs 328, 329, 334, 335, 336, 340, 342, and 368. Check season dates and hunter orange requirements before hunting.

Late Season Overlap:
Late muzzleloader deer seasons overlap late archery deer seasons in GMUs 410 Islands; and 666 Deschutes.

Hunter Orange:
Is required for anyone hunting in an area open to modern firearm deer or elk seasons. See page 17.

Firearm Restriction Areas:
Modern firearm and other firearm restrictions may apply. See pages 70-71 for restrictions by county.

^aSee Cathlamet Big Game Closure on page 71.



Special Deer Permits

HUNTS OPEN TO DEER PERMIT HOLDERS ONLY

APPLICATION DEADLINE: JUNE 18, 2008 – SEE PAGES 74-75 FOR INFORMATION

You may submit only one Special Deer Permit Application. The application may contain 1-4 hunt choices.

Use the 4-digit Hunt Choice Number when submitting your application; **NOTE** Hunt choice Numbers change every year.
Hunters may hunt only with hunting method in compliance with tag.

NOTE: Individuals with hunter education deferrals for 2008 may not apply for special permit hunts.
For detailed information on the deferral process and hunter education requirements, please visit our website at: wdfw.wa.gov/enf/huntered/basichuntered.htm#deferral.

Hunt Choice	Hunt Name	Hunt Dates	Special Restrictions	Boundary Description Note: Check pages 70-71 for Firearm Restricted Areas.	Permits	Apps Last year
Modern Firearm Permit Hunts - Only modern firearm tag holders may apply (Hunt Choices 1001-1099)						
1001	Sherman	Oct. 11-26	White-tailed, antlerless	GMU 101	50	604
1002	Kelly Hill	Oct. 11-24 & Nov. 3-19	White-tailed, antlerless	GMU 105	50	485
1003	Douglas	Oct. 11-24 & Nov. 3-19	White-tailed, antlerless	GMU 108	100	658
1004	Aladdin	Nov. 26-30	White-tailed, any buck	GMU 111	50	466
1005	49 Degrees North ^C	Oct. 11-24 & Nov. 3-19	White-tailed, antlerless	GMU 117	175	1343
1006	Huckleberry A	Oct. 11-24 & Nov. 3-19	White-tailed, antlerless	GMU 121	300	1913
1007	Mt. Spokane A ^C	Oct. 11-24 & Nov. 3-19	White-tailed, antlerless	GMU 124	350	1274
1008	Mica Peak A ^C	Oct. 11-19	White-tailed, antlerless	GMU 127	150	370
1009	Cheney A ^C	Oct. 11-19	Antlerless	GMU 130	200	473
1010	Roosevelt ^C	Oct. 11-19	Antlerless	GMU 133	200	906
1011	Harrington	Oct. 11-19	Antlerless	GMU 136	125	672
1012	Steptoe ^C	Oct. 11-19 & Nov. 3-19	Antlerless	GMU 139	300	927
1013	Almota A ^C	Oct. 11-19 & Nov. 3-19	Antlerless	GMU 142	100	949
1014	Palouse ^C	Nov. 3-19	White-tailed, 3 pt. min.	GMUs 127-142	625	1293
1015	Mayview A	Nov. 1-12	Antlerless	GMU 145	50	491
1016	Prescott A ^C	Nov. 1-12	Antlerless	GMU 149	50	940
1017	Blue Creek ^C	Nov. 3-16	White-tailed, antlerless	GMU 154	80	481
1018	Dayton A ^C	Nov. 3-16	White-tailed, antlerless	GMU 162	80	771
1019	Dayton B ^C	Nov. 3-16	Antlerless	Deer Area 1010	75	577
1020	Marengo	Nov. 1-12	White-tailed, antlerless	GMU 163	50	430
1021	Peola ^C	Nov. 1-12	White-tailed, antlerless	GMU 178	50	229
1022	Blue Mtns. Foothills A	Nov. 3-19	White-tailed, 3 pt. min. or antlerless	GMUs 149, 154, 162-166	100	2152
1023	Blue Mtns. Foothills B	Nov. 3-19	White-tailed, 3 pt. min. or antlerless	GMUs 145, 172-181	50	1008
1024	East Okanogan A	Nov. 1-18	Any White-tailed	GMU 204	50	1078
1025	East Okanogan B	Oct. 11-26	White-tailed, antlerless	GMU 204	100	309
1026	West Okanogan A	Nov. 1-18	Any White-tailed	GMUs 218-242	100	613
▲ Use numbers in this column for the Hunt Choice Number when submitting your permit application.						

These footnotes apply to the special deer permits found on the following pages.

b - Military installation; access may be extremely limited.

c - Private lands; access is extremely limited. If you cannot secure access to private lands do not apply for these hunts.

h - Must wear hunter orange.

m - This is a damage related hunt on private land. Landowners will determine appropriate weapon types(s).

Special Deer Permits (continued)



Hunt Choice	Hunt Name	Hunt Dates	Special Restrictions	Boundary Description Note: Check pages 70-71 for Firearm Restricted Areas.	Permits	Apps Last year
1027	West Okanogan B	Oct. 11-19	White-tailed, antlerless	GMUs 218-242	100	241
1028	Sinlahekin A	Nov. 1-18	Any White-tailed	GMU 215	50	633
1029	Sinlahekin B	Oct. 11-19	White-tailed, antlerless	GMU 215	50	223
1030	Chewuch A	Nov. 1-18	Any deer	GMU 218	15	1563
1031	Pearrygin A	Nov. 1-18	Any deer	GMU 224	15	2580
1032	Gardner A	Nov. 1-18	Any deer	GMU 231	10	1379
1033	Pogue A	Nov. 1-18	Any deer	GMU 233	10	746
1034	Chiliwist A	Nov. 1-18	Any deer	GMU 239	10	1090
1035	Alta A	Nov. 1-18	Any deer	GMU 242	10	1635
1036	Manson	Nov. 1-18	Any deer	GMU 243	5	507
1037	Chiwawa A	Nov. 1-18	Any deer	GMU 245	30	2143
1038	Slide Ridge A	Nov. 1-18	Any deer	GMU 246	16	1130
1039	Entiat A	Nov. 1-18	Any deer	GMU 247	52	5100
1040	Big Bend A	Nov. 1-18	Antlerless	GMU 248	150	476
1041	Swakane A	Nov. 1-18	Any deer	GMU 250	32	2547
1042	Mission A	Nov. 1-18	Any deer	GMU 251	28	1817
1043	Mission B	Oct. 13-28	Antlerless	GMU 251	168	726
1044	St. Andrews	Oct. 11-19	Antlerless	GMU 254	115	350
1045	Foster Creek A	Oct. 11-19	Antlerless	GMU 260	75	247
1046	Foster Creek B	Nov. 1-18	Antlerless	GMU 260	75	259
1047	Withrow A	Oct. 11-19	Antlerless	GMU 262	50	255
1048	Badger	Nov. 1-18	Antlerless	GMU 266	15	224
1049	Ritzville A	Nov. 1-18	3 pt. min. or antlerless	GMU 284	5	414
1050	Desert A	Nov. 1-12	Any deer	GMU 290	15	
1051	Desert B	Nov. 26-30	Antlerless	GMU 290	75	525
1052	Naneum A	Nov. 10-16	Any buck	GMU 328	16	1276
1053	Quilomene A	Nov. 3-16	3 pt. min.	GMU 329	14	2407
1054	Teanaway A	Nov. 10-16	Any buck	GMU 335	16	1921
1055	L.T. Murray A	Nov. 10-16	Any buck	GMUs 336, 340	17	2526
1056	Bethel A	Nov. 3-16	Any buck	GMU 360	5	1530
1057	Cowiche A	Nov. 3-16	Any buck	GMU 368	10	1349
1058	Alkali A ^b	Nov. 15-23	Any buck	GMU 371	53	2830
1059	Alkali B ^b	Nov. 15-23	Antlerless	GMU 371	35	420
1060	Kahlotus A	Dec. 9-15	Antlerless	GMU 381	50	375
1061	East Klickitat A	Oct. 11-24	3 pt. min. or antlerless	GMU 382	30	424
1062	Grayback A	Oct. 11-24	3 pt. min. or antlerless	GMU 388	25	766
1063	Grayback B	Nov. 11-18	3 pt. min.	GMU 388	50	1495
1064	Sauk	Nov. 13-16	2 pt. min.	GMU 437	25	286
1065	Stillaguamish	Nov. 13-16	Any buck	GMU 448	10	290
1066	Snoqualmie	Nov. 13-16	Any buck	GMU 460	25	312
1067	Green River A	Nov. 1-7	Any buck	GMU 485	10	755
1068	Lincoln A	Oct. 11-31	Any deer	GMU 501	40	420
1069	Stella A	Oct. 11-31	Any deer	GMU 504	35	183

DEER

▲ Use numbers in this column for the Hunt Choice Number when submitting your permit application.

b - Military installation; access may be extremely limited.



Special Deer Permits (continued)

Hunt Choice	Hunt Name	Hunt Dates	Special Restrictions	Boundary Description Note: Check pages 70-71 for Firearm Restricted Areas.	Permits	Apps Last year
1070	Mossyrock A ^C	Oct. 11-31	Any deer	GMU 505	85	651
1071	Stormking A	Oct. 11-31	Any deer	GMU 510	30	356
1072	South Rainier A	Oct. 11-31	Any deer	GMU 513	30	254
1073	Packwood A	Oct. 11-31	Any deer	GMU 516	50	674
1074	Winston A	Oct. 11-31	Any deer	GMU 520	50	935
1075	Yale A	Oct. 11-31	Any deer	GMU 554	15	154
1076	Coweeman A	Oct. 11-31	Any deer	GMU 550	20	889
1077	Toutle A	Oct. 11-31	Any deer	GMU 556	25	1022
1078	Lewis River A	Oct. 11-31	Any deer	GMU 560	20	608
1079	Washougal A	Oct. 11-31	Any deer	GMU 568	10	404
1080	Siouxon A	Oct. 11-31	Any deer	GMU 572	20	408
1081	Wind River A	Oct. 11-31	2 pt. min. or antlerless	GMU 574	10	266
1082	Wind River B	Nov. 11-18	2 pt. min.	GMU 574	40	683
1083	West Klickitat A	Oct. 11-31	2 pt. min. or antlerless	GMU 578	15	472
1084	West Klickitat B	Nov. 11-18	2 pt. min	GMU 578	40	889
1085	Pysht	Oct. 11-31	Any deer	GMU 603	15	147
1086	Olympic A	Oct. 11-31	Any deer	GMU 621	35	408
1087	Kitsap	Oct. 11-31	Any deer	GMU 627	20	241
1088	Skokomish A	Oct. 11-31	Any deer	GMU 636	20	482
1089	Wynoochee A	Oct. 11-31	Any deer	GMU 648	110	896
1090	Wynoochee B	Nov. 1-11	Any buck	GMU 648	10	671
1091	Satsop A	Nov. 1-11	Any buck	GMU 651	10	721
1092	Mashel A	Oct. 11-31	2 pt. min or antlerless	GMU 654	40	514
1093	North River A	Oct. 11-31	Any deer	GMU 658	70	501
1094	Minot Peak	Oct. 11-31	Any deer	GMU 660	20	520
1095	Capitol Peak A	Oct. 11-31	Any deer	GMU 663	15	566
1096	Capitol Peak B	Nov. 1-11	Any buck	GMU 663	10	541
1097	Deschutes	Oct. 11-31	Any deer	GMU 666	80	285
1098	Skookumchuck A	Oct. 11-31	Any deer	GMU 667	20	972
1099	Skookumchuck B	Nov. 1-11	Any buck	GMU 667	10	715
Muzzleloader Only Permit Hunts - Only muzzleloader tag holders may apply (Hunt Choices 1100-1145)						
1100	Green Bluff	Dec. 9-31	White-tailed, antlerless	That portion of GMU 124 east of Hwy 2	90	116
1101	Mayview B	Oct. 4-10	Antlerless	GMU 145	25	27
1102	Prescott B	Oct. 4-10	Antlerless	GMU 149	25	97
1103	Blue Mtns. Foothills C	Nov. 20-Dec. 8	White-tailed, 3 pt. min. or antlerless	GMUs 149, 154, 162, 166	60	418
1104	Wannacut A	Oct. 4-10	Antlerless	GMU 209	25	54
1105	Chiwawa B	Nov. 19-30	Any deer	GMU 245	3	912
1106	Chiwawa C	Oct. 4-10	Antlerless	GMU 245	56	90
1107	Swakane B	Oct. 4-10	Antlerless	GMU 250	28	60
1108	Mission C	Oct. 4-10	Antlerless	GMU 251	36	79
1109	Foster Creek C	Dec. 1-31	Antlerless	GMU 260	100	117
▲ Use numbers in this column for the Hunt Choice Number when submitting your permit application.						

c - Private lands; access is extremely limited. If you cannot secure access to private lands do not apply for these hunts.

Special Deer Permits (continued)



DEER

Hunt Choice	Hunt Name	Hunt Dates	Special Restrictions	Boundary Description <small>Note: Check pages 70-71 for Firearm Restricted Areas.</small>	Permits	Apps Last year
1110	Moses Coulee A	Nov. 1-18	Any deer	GMU 269	20	186
1111	Moses Coulee B	Dec. 1-31	Antlerless	GMU 269	100	152
1112	Ritzville B	Nov. 19-30	Mule deer, 3 pt. min. or antlerless; any white-tailed deer	GMU 284	5	139
1113	Benge A	Dec. 1-15	Antlerless	Deer Area 2010	20	55
1114	Lakeview A	Nov. 1-18	Antlerless	Deer Area 2011	10	9
1115	Desert C	Oct. 25-31	Any deer	GMU 290	2	592
1116	Naneum B	Nov. 3-9	Any buck	GMU 328	2	169
1117	Quilomene B	Oct. 4-10	3 pt. min.	GMU 329	2	138
1118	Teaway C	Nov. 3-9	Any buck	GMU 335	2	223
1119	L.T. Murray B	Nov. 3-9	Any buck	GMUs 336, 340	4	276
1120	Alkali C ^{bh}	Nov. 29-Dec. 6	Any buck	GMU 371	8	308
1121	Alkali D ^{bh}	Nov. 29-Dec. 6	Antlerless	GMU 371	10	61
1122	Whitcomb A	Sept. 8-13	Antlerless	Deer Area 3071	7	15
1123	Whitcomb B	Sept. 14-19	Antlerless	Deer Area 3071	7	23
1124	Whitcomb C	Sept. 22-Oct. 3	Any deer	Deer Area 3071	7	75
1125	Paterson A	Sept. 8-13	Antlerless	Deer Area 3072	10	20
1126	Paterson B	Sept. 14-19	Antlerless	Deer Area 3072	10	30
1127	Paterson C	Sept. 22-Oct. 3	Any deer	Deer Area 3072	10	127
1128	Kahlotus B	Nov. 20-Dec. 8	Any deer	GMU 381	50	219
1129	East Klickitat B	Nov. 21-30	3 pt. min. or antlerless	GMU 382	15	182
1130	Grayback C	Oct. 4-10	3 pt. min. or antlerless	GMU 388	5	131
1131	West Klickitat C	Dec. 1-15	2 pt. min. or antlerless	GMU 578	15	234
1132	Mossyrock B ^c	Oct. 4-10	Any deer	GMU 505	10	70
1133	Stormking B	Oct. 4-10	Any deer	GMU 510	5	34
1134	South Rainier B	Oct. 4-10	Any deer	GMU 513	5	47
1135	Packwood B	Oct. 4-10	Any deer	GMU 516	5	74
1136	Winston B	Oct. 4-10	Any deer	GMU 520	5	96
1137	Coweeman B	Oct. 4-10	Any deer	GMU 550	30	218
1138	Yale B	Oct. 4-10	Any deer	GMU 554	2	77
1139	Toutle B	Oct. 4-10	Any deer	GMU 556	3	140
1140	Lewis River B	Oct. 4-10	Any deer	GMU 560	5	92
1141	Washougal B	Oct. 4-10	Any deer	GMU 568	10	89
1142	Siouxon B	Oct. 4-10	Any deer	GMU 572	5	74
1143	Wind River C	Oct. 4-10	2 pt. min. or antlerless	GMU 574	1	45
1144	Olympic B	Oct. 4-10	Any deer	GMU 621	20	68
1145	North River B	Oct. 4-10	Any deer	GMU 658	5	43
Archery Only Permit Hunts - Only archery deer tag holders may apply (Hunt Choices 1146-1155)						
1146	Chiwawa D	Dec. 1-12	Any deer	GMU 245	16	632
1147	Entiat B	Nov. 20-29	Any deer	GMU 247	128	1538
1148	Entiat C	Nov. 30-Dec. 8	Any deer	GMU 247	120	1612
1149	Big Bend B	Nov. 20-Dec. 8	Any deer	GMU 248	10	145

▲ Use numbers in this column for the Hunt Choice Number when submitting your permit application.

b - Military installation; access may be extremely limited.

c - Private lands; access is extremely limited. If you cannot secure access to private lands do not apply for these hunts.

h - Must wear hunter orange.

Report hunting activity by calling toll free 1-877-945-3492 or online at fishhunt.dfw.wa.gov.



Special Deer Permits (continued)

Hunt Choice	Hunt Name	Hunt Dates	Special Restrictions	Boundary Description <small>Note: Check pages 70-71 for Firearm Restricted Areas.</small>	Permits	Apps Last year
1150	Desert D	Nov. 13-25	Any deer	GMU 290	16	929
1151	Naneum C	Nov. 20-Dec. 8	Any buck	GMU 328	8	279
1152	Quilomene C	Nov. 20-Dec. 8	3 pt. min.	GMU 329	11	336
1153	Teanaway D	Nov. 20-Dec. 8	Any buck	GMU 335	13	512
1154	L.T. Murray C	Nov. 20-Dec. 8	Any buck	GMUs 336, 340	7	502
1155	Alkali E ^{bh}	Dec. 7-25	Any deer	GMU 371	46	290
Hunters 65 or Older Permit Hunts - Only modern firearm tag holders may apply (Hunt Choices 1156-1194)						
1156	Ferry A	Oct. 11-19	Antlerless	GMU 101	20	NEW
1157	Blue Mtns. Foothills D	Oct. 11-19	Antlerless	GMUs 145, 149	30	95
1158	East Okanogan C	Oct. 11-19	Antlerless	GMU 204	10	102
1159	Wannacut B	Oct. 11-19	Antlerless	GMU 209	10	54
1160	Sinlahekin C	Oct. 11-19	Antlerless	GMU 215	10	100
1161	Chewuch B	Oct. 11-19	Antlerless	GMU 218	15	107
1162	Pearrygin B	Oct. 11-19	Antlerless	GMU 224	20	139
1163	Gardner B	Oct. 11-19	Antlerless	GMU 231	15	70
1164	Pogue B	Oct. 11-19	Antlerless	GMU 233	10	70
1165	Chiliwist B	Oct. 11-19	Antlerless	GMU 239	10	78
1166	Alta B	Oct. 11-19	Antlerless	GMU 242	15	61
1167	Chiwawa E	Oct. 13-28	Antlerless	GMU 245	12	55
1168	Entiat E	Oct. 13-28	Antlerless	GMU 247	12	87
1169	Swakane C	Oct. 13-28	Antlerless	GMU 250	12	64
1170	Mission D	Oct. 13-28	Any deer	GMU 251	12	123
1171	Bridgeport A	Oct. 13-21	Antlerless	GMUs 248, 260	20	54
1172	Palisades A	Oct. 13-21	Antlerless	GMUs 266, 269	10	43
1173	Sunnyside A	Oct. 13-21	Antlerless	GMU 372	15	19
1174	Horse Heaven Hills A	Oct. 13-21	Antlerless	GMU 373	10	30
1175	Kahlotus C	Oct. 13-21	Antlerless	GMU 381	10	31
1176	East Klickitat C	Oct. 11-24	3 pt. min. or antlerless	GMU 382	15	68
1177	Grayback D	Oct. 11-24	3 pt. min. or antlerless	GMU 388	5	93
1178	Lincoln B	Oct. 11-31	Any deer	GMU 501	5	38
1179	Stella B	Oct. 11-31	Any deer	GMU 504	5	16
1180	Mossyrock C ^c	Oct. 11-31	Any deer	GMU 505	15	70
1181	Stormking C	Oct. 11-31	Any deer	GMU 510	5	49
1182	South Rainier C	Oct. 11-31	Any deer	GMU 513	5	46
1183	Packwood C	Oct. 11-31	Any deer	GMU 516	5	65
1184	Winston C	Oct. 11-31	Any deer	GMU 520	5	70
1185	Yale C	Oct. 11-31	Any deer	GMU 554	5	22
1186	Toutle C	Oct. 11-31	Any deer	GMU 556	10	99
1187	Lewis River C	Oct. 11-31	Any deer	GMU 560	5	55
1188	Washougal C	Oct. 11-31	Any deer	GMU 568	10	39
1189	Siouxon C	Oct. 11-31	Any deer	GMU 572	5	40
▲ Use numbers in this column for the Hunt Choice Number when submitting your permit application.						

^b - Military installation; access may be extremely limited.

^c - Private lands; access is extremely limited. If you cannot secure access to private lands do not apply for these hunts.

^h - Must wear hunter orange.

Special Deer Permits (continued)



DEER

Hunt Choice	Hunt Name	Hunt Dates	Special Restrictions	Boundary Description Note: Check pages 70-71 for Firearm Restricted Areas.	Permits	Apps Last year
1190	Wind River D	Oct. 11-31	2 pt. min. or antlerless	GMU 574	2	26
1191	West Klickitat D	Oct. 11-31	2 pt. min. or antlerless	GMU 578	5	70
1192	Copalis	Oct. 11-31	Any deer	GMU 642	20	56
1193	North River C	Oct. 11-31	Any deer	GMU 658	10	73
1194	Williams Creek	Oct. 11-31	Any deer	GMU 673	20	77
Hunters with Disabilities Deer Permit Hunts (Hunt Choices 1195-1231)						
Must use method/weapon listed on tag. All weapon types may apply unless otherwise noted.						
1195	Ferry B	Oct. 11-19	Antlerless	GMU 101	20	NEW
1196	East Okanogan D	Restricted to general early season by tag choice	Antlerless	GMU 204	10	67
1197	Wannacut C		Antlerless	GMU 209	10	35
1198	Sinlahekin D		Antlerless	GMU 215	15	52
1199	Chewuch C		Antlerless	GMU 218	20	58
1200	Pearrygin C		Antlerless	GMU 224	15	85
1201	Gardner C		Antlerless	GMU 231	10	56
1202	Pogue C		Antlerless	GMU 233	10	54
1203	Chiliwist C		Antlerless	GMU 239	15	61
1204	Alta C		Antlerless	GMU 242	10	53
1205	Chiwawa F		Oct. 13-28	Antlerless, modern firearm only	GMU 245	12
1206	Entiat F	Oct. 13-28	Antlerless, modern firearm only	GMU 247	20	58
1207	Mission E	Oct. 13-28	Any deer, modern firearm only	GMU 251	20	62
1208	Bridge Port B	Restricted to general early season by tag choice	Any deer	GMUs 248, 260	15	55
1209	Palisades B		Any deer	GMUs 266, 269	5	28
1210	Sunnyside B		Antlerless	GMU 372	10	17
1211	Kahlotus D		Antlerless	GMU 381	10	16
1212	East Klickitat D		3 pt. min. or antlerless	GMU 382	15	59
1213	Grayback E	3 pt. min. or antlerless	GMU 388	5	78	
1214	Green River B	Nov. 1-7	Antlerless, modern firearm only	GMU 485	5	70
1215	Lincoln C	Restricted to general early season by tag choice	Any deer	GMU 501	3	49
1216	Stella C		Any deer	GMU 504	3	24
1217	Mossyrock D ^c		Any deer	GMU 505	5	60
1218	Stormking D		Any deer	GMU 510	3	22
1219	South Rainier D		Any deer	GMU 513	3	15
1220	Packwood D		Any deer	GMU 516	3	46
1221	Winston D		Any deer	GMU 520	3	74
1222	Yale D		Any deer	GMU 554	3	16
1223	Toutle D		Any deer	GMU 556	5	99
1224	Lewis River D		Any deer	GMU 560	2	45
1225	Washougal D		Any deer	GMU 568	10	40
1226	Siouxon D		Any deer	GMU 572	3	27
1227	Wind River E	2 pt. min. or antlerless	GMU 574	1	20	
1228	West Klickitat E	2 pt. min. or antlerless	GMU 578	3	38	
1229	Capitol Peak C	Any deer	GMU 663	30	118	
1230	Skookumchuck C	Any deer	GMU 667	30	141	
1231	North River D	Any deer	GMU 658	5	56	

▲ Use numbers in this column for the Hunt Choice Number when submitting your permit application.

c - Private lands; access is extremely limited. If you cannot secure access to private lands do not apply for these hunts.

Report hunting activity by calling toll free 1-877-945-3492 or online at fishhunt.dfw.wa.gov.



Special Deer Permits (continued)

Hunt Choice	Hunt Name	Hunt Dates	Special Restrictions	Boundary Description	Permits	Apps Last year
Youth Special Deer Permit Hunts - Modern Firearm Only (Hunt Choices 1232-1274)						
Must be eligible for the youth hunting license and accompanied by an adult during the hunt.						
1232	Ferry C	Oct. 11-19	Antlerless	GMU 101	30	NEW
1233	Blue Mtns. Foothills E	Oct. 11-19	Antlerless	GMUs 149, 154, 163, Deer Area 1010	40	172
1234	Blue Mtns. Foothills F	Oct. 11-19	Antlerless	GMUs 145, 172-181	40	93
1235	East Okanogan E	Oct. 11-19	Antlerless	GMU 204	35	147
1236	Wannacut D	Oct. 11-19	Antlerless	GMU 209	20	66
1237	Sinlahekin E	Oct. 11-19	Antlerless	GMU 215	40	135
1238	Chewuch D	Oct. 11-19	Antlerless	GMU 218	65	184
1239	Pearrygin D	Oct. 11-19	Antlerless	GMU 224	70	254
1240	Gardner D	Oct. 11-19	Antlerless	GMU 231	25	124
1241	Pogue D	Oct. 11-19	Antlerless	GMU 233	20	84
1242	Chiliwist D	Oct. 11-19	Antlerless	GMU 239	40	109
1243	Alta D	Oct. 11-19	Antlerless	GMU 242	45	134
1244	Chiwawa G	Oct. 11-26	Antlerless	GMU 245	68	108
1245	Entiat G	Oct. 11-26	Antlerless	GMU 247	44	197
1246	Swakane D	Oct. 11-26	Antlerless	GMU 250	24	122
1247	Mission F	Oct. 11-26	Antlerless	GMU 251	168	211
1248	Bridge Port C	Oct. 11-19	Antlerless	GMUs 248, 260	175	113
1249	Palisades C	Oct. 11-19	Antlerless	GMUs 266, 269	50	104
1250	Lakeview C	Oct. 11-19	Any deer	Deer Area 2011	10	57
1251	Benge B	Oct. 23-31	Antlerless	Deer Area 2010	20	26
1252	Desert E	Sept. 22-23	Any deer	GMU 290	2	537
1253	Horse Heaven Hills B	Oct. 11-19	Antlerless	GMU 373	10	26
1254	Kahlotus E	Oct. 11-19	Antlerless	GMU 381	15	60
1255	Grayback F	Oct. 11-24	Any deer	GMU 388	15	204
1256	East Klickitat E	Oct. 11-24	Any deer	GMU 382	25	136
1257	Green River C	Nov. 1-7	Any deer	GMU 485	5	52
1258	Lincoln D	Oct. 11-31	Any deer	GMU 501	10	54
1259	Stella D	Oct. 11-31	Any deer	GMU 504	10	35
1260	Mossyrock E ^C	Oct. 11-31	Any deer	GMU 505	10	99
1261	Stormking E	Oct. 11-31	Any deer	GMU 510	10	71
1262	South Rainier E	Oct. 11-31	Any deer	GMU 513	10	40
1263	Packwood E	Oct. 11-31	Any deer	GMU 516	10	93
1264	Winston E	Oct. 11-31	Any deer	GMU 520	10	151
1265	Yale E	Oct. 11-31	Any deer	GMU 554	10	33
1266	Toutle E	Oct. 11-31	Any deer	GMU 556	60	211
1267	Lewis River E	Oct. 11-31	Any deer	GMU 560	10	73
1268	Washougal E	Oct. 11-31	Any deer	GMU 568	10	77
1269	Siouxon E	Oct. 11-31	Any deer	GMU 572	10	64
1270	Wind River F	Oct. 11-31	Any deer	GMU 574	10	58
1271	West Klickitat F	Oct. 11-31	Any deer	GMU 578	10	124

▲ Use numbers in this column for the Hunt Choice Number when submitting your permit application.

c - Private lands; access is extremely limited. If you cannot secure access to private lands do not apply for these hunts.

Special Deer Permits (continued)



DEER

Hunt Choice	Hunt Name	Hunt Dates	Special Restrictions	Boundary Description <small>Note: Check pages 70-71 for Firearm Restricted Areas.</small>	Permits	Apps Last year
1272	Satsop B	Oct. 11-31	Any deer	GMU 651	10	97
1273	Skookumchuck D	Oct. 4-31	Any deer	GMU 667	60	336
1274	North River E	Oct. 11-31	Any deer	GMU 658	10	57
Youth Special Deer Permit Hunts - Muzzleloader Only (Hunt Choices 1275-1285)						
Must be eligible for the youth hunting license and accompanied by an adult during the hunt.						
1275	Ferry D	Oct. 4-10	Antlerless	GMU 101	10	NEW
1276	East Okanogan F	Oct. 4-10	Antlerless	GMU 204	5	4
1277	Wannacut E	Oct. 4-10	Antlerless	GMU 209	5	7
1278	Pogue E	Oct. 4-10	Antlerless	GMU 233	5	10
1279	Chiliwist E	Oct. 4-10	Antlerless	GMU 239	5	10
1280	Alta E	Oct. 4-10	Antlerless	GMU 242	5	9
1281	Mission G	Oct. 1- 10	Any deer	GMU 251	16	12
1282	Ritzville C	Oct. 4-10	Antlerless	GMU 284	50	7
1283	Desert F	Sept. 8-9	Any deer	GMU 290	2	23
1284	Whitcomb D	Aug. 30-Sept. 5	Antlerless	Deer Area 3071	7	5
1285	Paterson D	Aug. 30-Sept. 5	Antlerless	Deer Area 3072	10	6
Youth Special Deer Permit Hunts - Archery Only (Hunt Choice 1286)						
Must be eligible for the youth hunting license and be accompanied by an adult during the hunt.						
1286	Desert G	Sept. 15-16	Any deer	GMU 290	2	16
Special Deer Permits - Second Deer Tag (Hunt Choices 1287-1308)						
These permits are only valid when a second license and tag is purchased. Hunters must use the method/weapon listed on their tag. The second deer license and tag type must be the same tag type as the first one. These 2nd deer special permit hunts will affect hunters' accumulated points. Hunters' points will be used if drawn for this special permit.						
1287	Huckleberry B	Restricted to general seasons by tag choice	White-tailed, antlerless	GMU 121	150	1550
1288	Mt. Spokane B ^c		White-tailed, antlerless	GMU 124	450	1400
1289	Almota B ^c		Antlerless	GMU 142	100	535
1290	Mica Peak B ^c	Modern firearm and archery general season only, depending on tag choice	White-tailed, antlerless	GMU 127	150	445
1291	Northeast	Archery tag required. Any open archery hunt. Must use archery equipment.	White-tailed, antlerless	GMUs 105, 108, 121, 124	400	581
1292	Clarkston	Dec. 9-31 Archery tag required. Must use archery equipment.	Antlerless	Deer Area 1021	30	NEW
1293	Benge C	Dec. 16-31	Antlerless	Deer Area 2010	20	125
1294	Lakeview C	Jan. 1-30	Antlerless	Deer Area 2011	20	142
1295	Methow ^{cm}	Sept. 4-Oct. 12	Antlerless	Deer Area 2012	100	147
1296	High Prairie	Restricted to general early season by tag choice	Antlerless	Deer Area 3088	20	181

▲ Use numbers in this column for the Hunt Choice Number when submitting your permit application.

c - Private lands; access is extremely limited. If you cannot secure access to private lands do not apply for these hunts.

m - This is a damage related hunt on private land. Landowners will determine appropriate weapon types(s).



Special Deer Permits (continued)

Hunt Choice	Hunt Name	Hunt Dates	Special Restrictions	Boundary Description	Permits	Apps Last year
1297	Shaw ^C	Restricted to general seasons by tag choice	Any deer	Deer Area 4004	20	31
1298	Lopez ^C		Any deer	Deer Area 4005	50	76
1299	Orcas ^C		Any deer	Deer Area 4006	50	84
1300	Decatur ^C		Any deer	Deer Area 4007	50	19
1301	Blakely ^C		Any deer	Deer Area 4008	50	44
1302	Cypress ^C		Any deer	Deer Area 4009	50	52
1303	San Juan ^C		Any deer	Deer Area 4010	50	67
1304	Camano ^C		Antlerless	Deer Area 4011	50	34
1305	Whidbey ^C		Antlerless	Deer Area 4012	125	152
1306	Vashon-Maury ^C		Antlerless	Deer Area 4013	125	93
1307	Guemes ^C		Antlerless	Deer Area 4926	50	47
1308	Anderson ^C		Antlerless	Deer Area 6014	50	50

Master Hunter Special Deer Permit Hunts (See page 95 for Master Hunter Program changes)
 Only master hunters may apply; antlerless only hunts will not affect accumulated points; any weapon may be used.

1309	Lakeview D	Dec. 9-31	Antlerless	Deer Area 2011	20	79
------	------------	-----------	------------	----------------	----	----

Landowner Hunting Permit (LHP) Program Permit Hunts - Modern Firearm Only
 This program is designed to provide public hunting access on private property and, in some cases, help landowners manage deer and/or elk damage to agricultural crops. In 2007, 256 deer and elk permits were issued, with 125 of those permits drawn by general public hunters and the remainder provided to landowners for their distribution. In a survey of the general public hunters that were drawn, over 61% of the respondents rated their hunt as "Excellent" and over 76% would apply for their permit again. To participate in these hunts, hunters must possess an access permit from the landowner and a hunting permit from WDFW. For more information, refer to Fish and Wildlife Commission Policy C6002 online at: wdfw.wa.gov/com/policies.htm.

1310	Buckrun	Sept. 1-Dec. 31	Antlerless mule deer or any white-tailed deer	Buckrun*	10	144
1311	4-O White-tailed Buck	Nov. 18-23	White-tailed deer 3 pt. min.	4-O Cattle Company**	1	95
1312	4-O Mule Deer Buck	Oct. 15-19	Mule Deer 3 pt. min.	4-O Cattle Company**	2	156

▲ Use numbers in this column for the Hunt Choice Number when submitting your permit application.

c - Private lands; access is extremely limited. If you cannot secure access to private lands do not apply for these hunts.

*Buckrun is located in northern Grant County. Buckrun is primarily a mule deer hunt. Hunting is managed for a quality experience by scheduling hunt dates and keeping the number of hunters in the field low. Hunters with limited flexibility for hunt dates may experience scheduling problems. Hunters can generally expect one-day hunts during the permit seasons. All hunters must have written authorization from the Buckrun manager and must check in and out on hunt day. Schedule hunts in advance by calling 509-345-2577. **For public raffle information see the advertisement on page 100 or contact the Buckrun manager.**

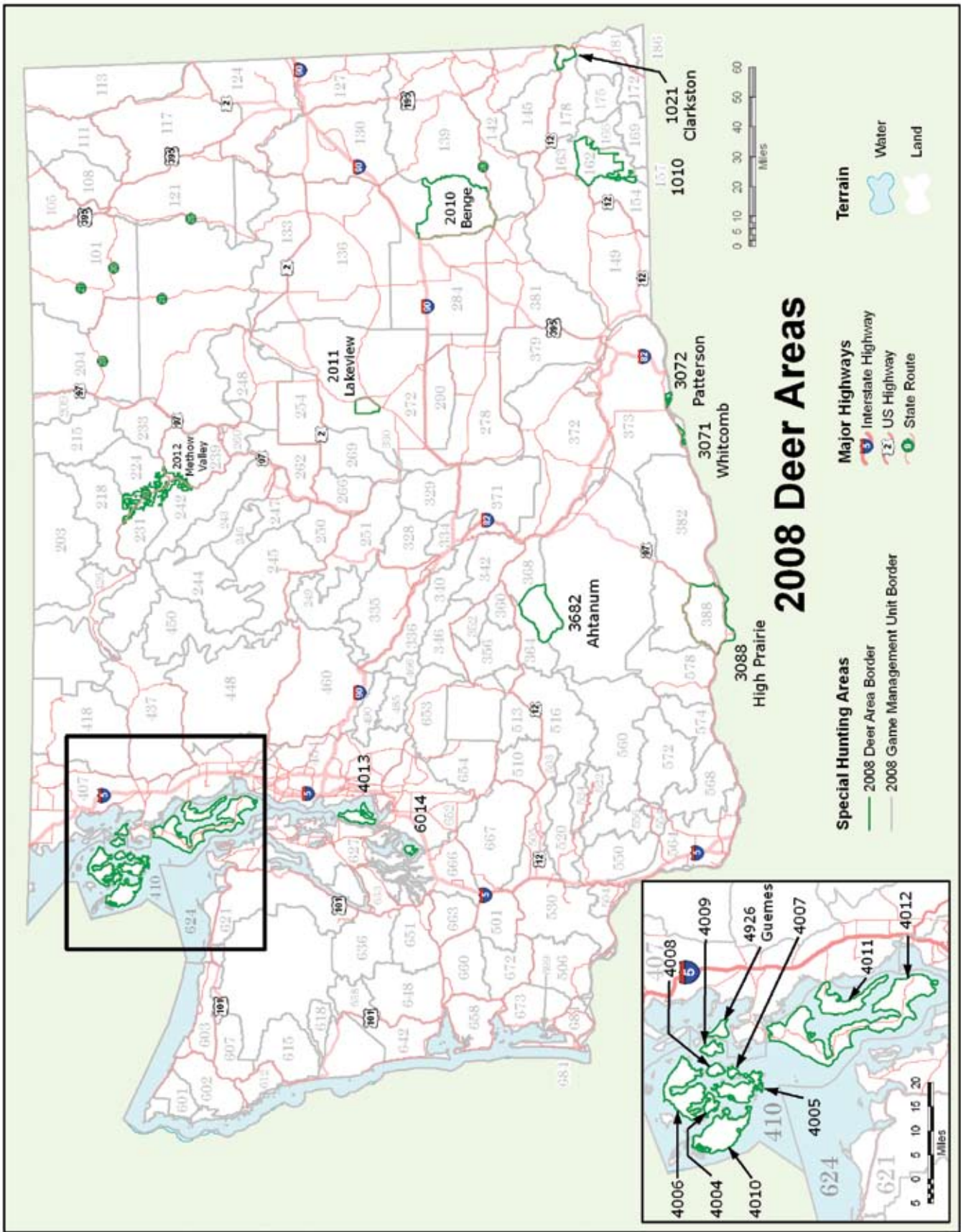
**The 4-O Cattle Company is located in southwest Asotin County near the Washington/Oregon border. All hunters must check in and out on hunt day. Successful applicants may contact the 4-O Cattle Company Hunt Manager after August 1, 2008 at 509-243-4851 between 5:00-7:00 p.m. to schedule hunts. All hunters must check in and out on hunt day.

REPORT ILLEGAL MARIJUANA GROWS

REWARDS PAID UP TO

\$5,000.00

1-800-388-GROW (4769)

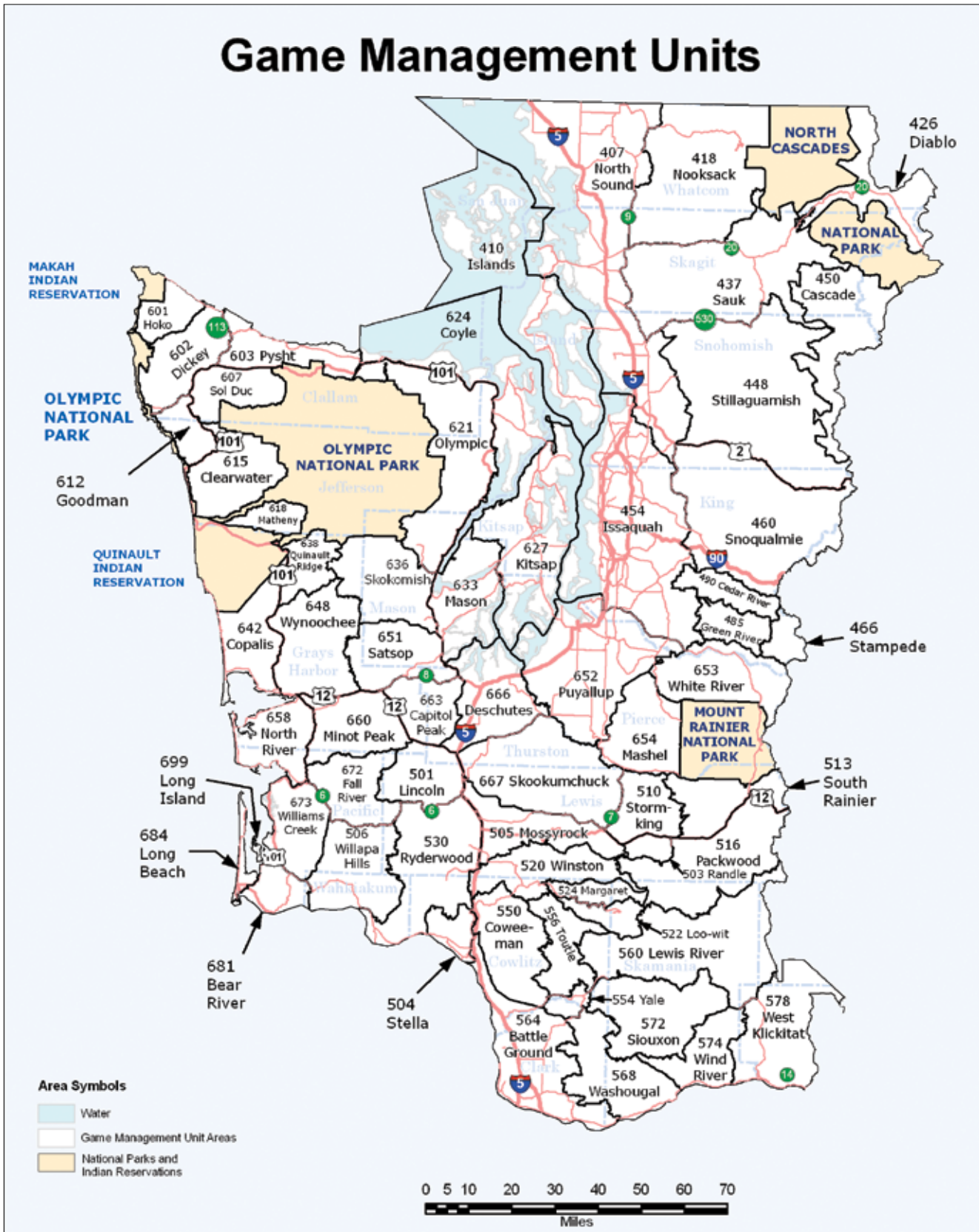


Check it out ▶▶▶



wdfw.wa.gov/mapping/gohunt

Game Management Units

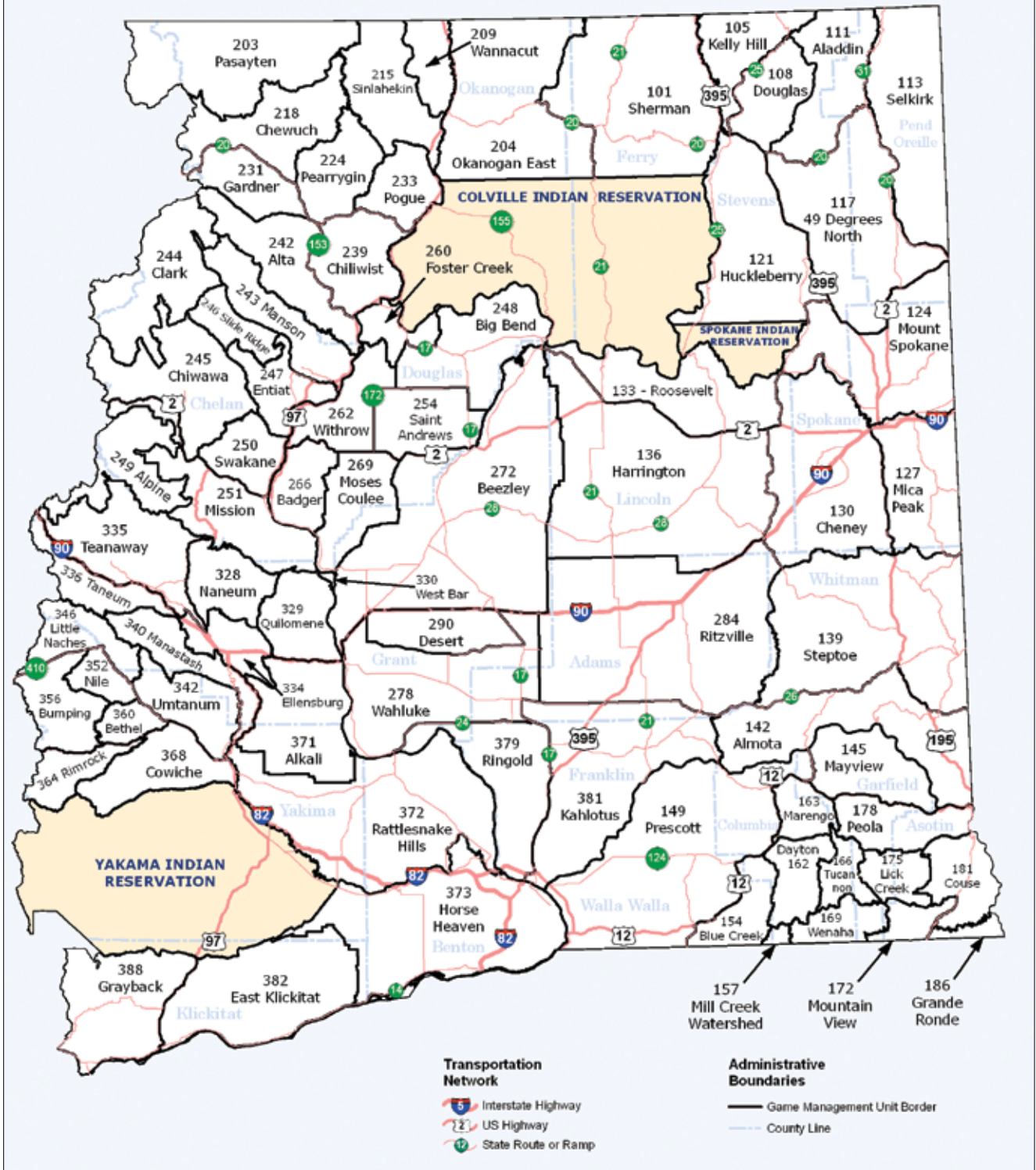


Check it out ▶▶▶▶



wdfw.wa.gov/mapping/gohunt

Game Management Units



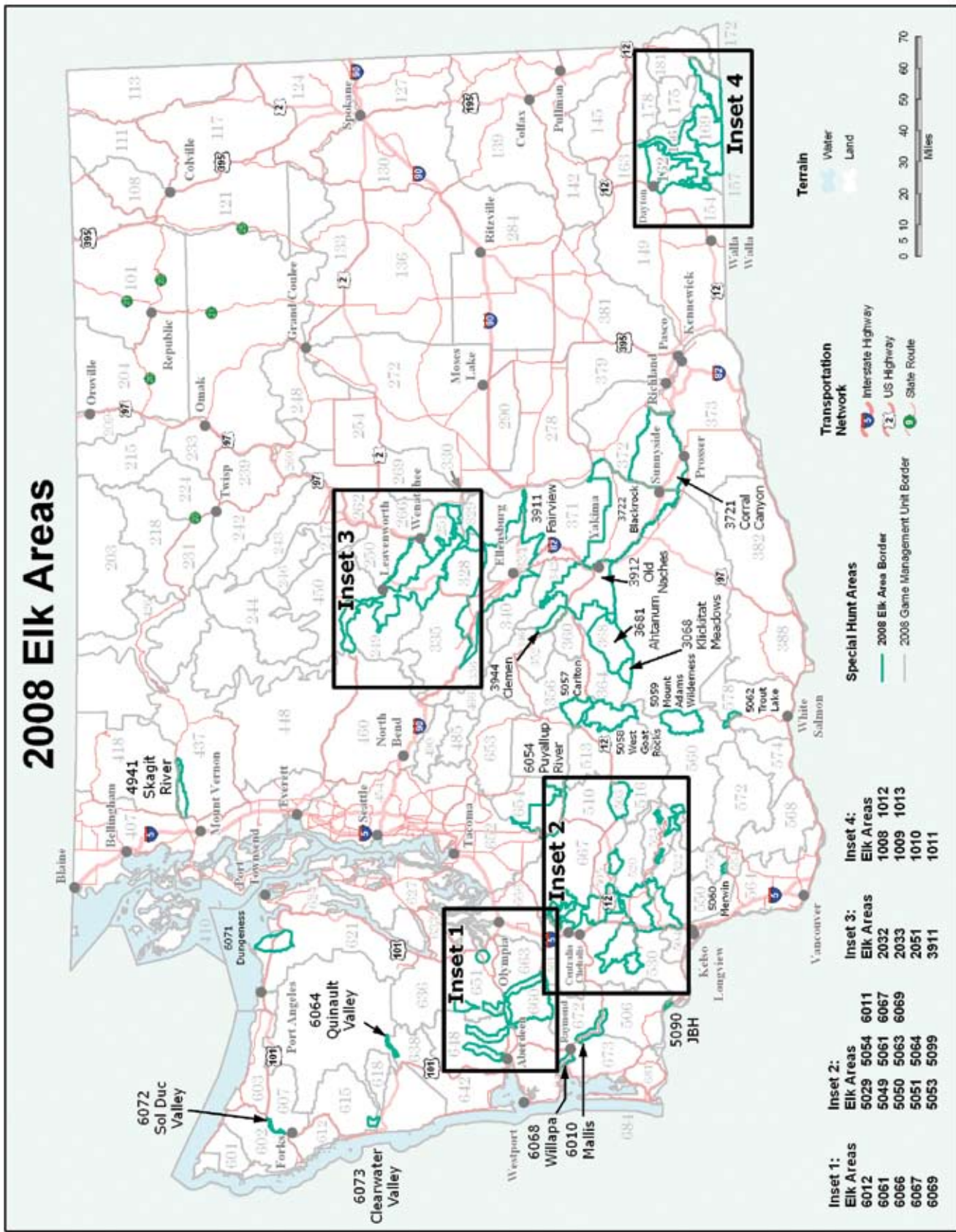
Check it out ▶▶▶



wdfw.wa.gov/mapping/gohunt

MAPS

2008 Elk Areas



Check it out ▶▶▶



wdfw.wa.gov/mapping/gohunt

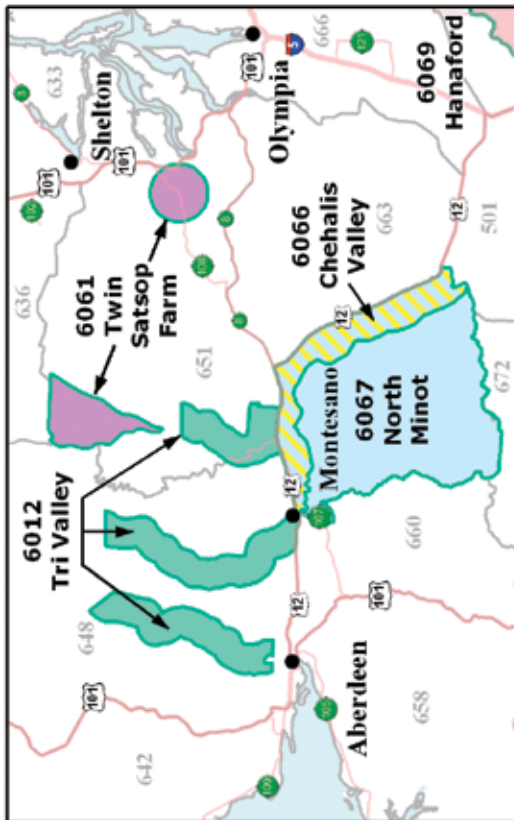
Check it out ▶▶▶



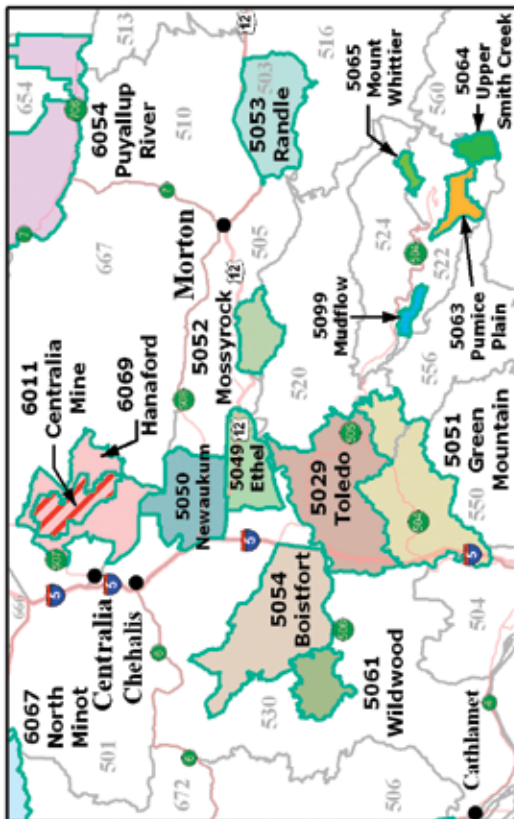
wdfw.wa.gov/mapping/gohunt

MAPS

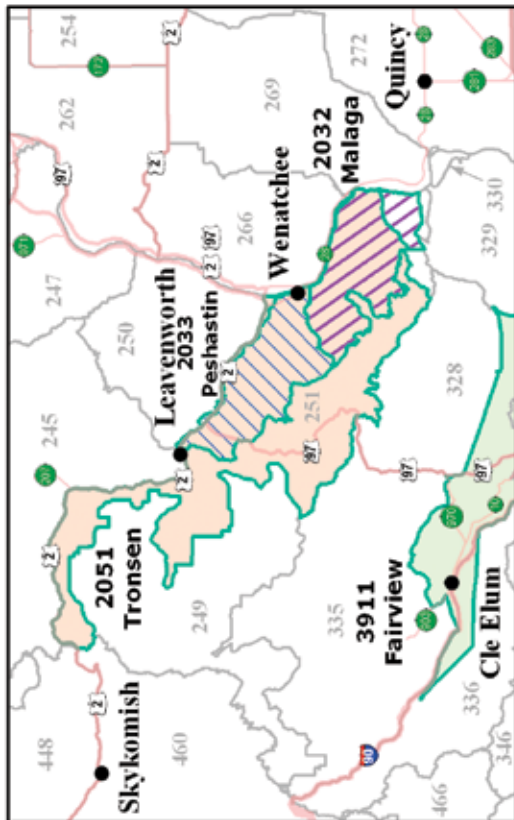
Inset 1



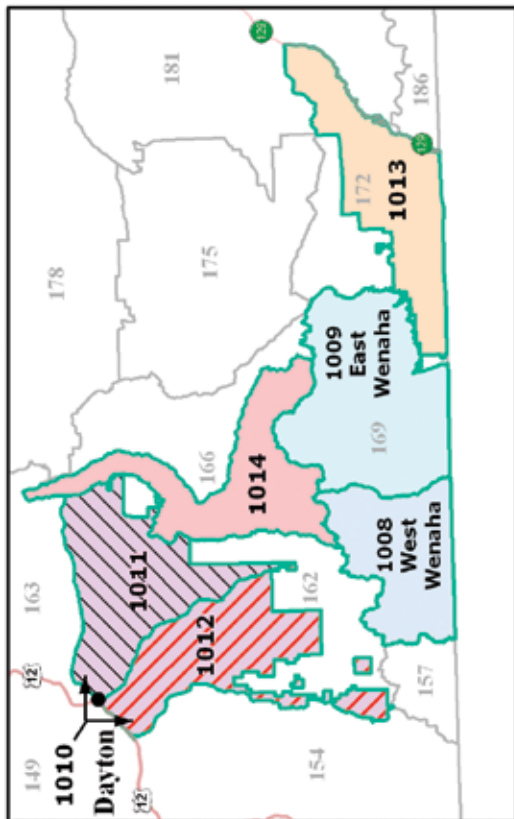
Inset 2



Inset 3



Inset 4



2008 Elk Area Inset Maps



Elk General Information

W = Western Washington Area E = Eastern Washington Area



Elk Tag Areas and Hunting Methods

W = Western Washington Area:

Open Area: All 400, 500, and 600 series GMUs except closed in GMUs 437 (Except for Elk Area 4941), 490, and modern firearm restrictions in a portion of GMU 660. GMU 554 (Yale) is open only for early archery and muzzleloader seasons. Permit only in GMUs 485, 522, 524, 556, 621, 636, 653. Elk Area 6064 in GMU 638 (Quinault) is open to Master Hunters only. See firearm restrictions on pages 70-71. Most GMUs in western Washington are 3 Pt. Min.

- WA** - Western Washington Archery Tag
- WF** - Western Washington Modern Firearm Tag
- WM** - Western Washington Muzzleloader Tag

E= Eastern Washington Area:

Open Area: All 100, 200, and 300 series GMUs, except permit only for all hunters in GMUs 157, 371 and Elk Area 3068. Modern firearms are restricted in GMU 334.

- EA** - Eastern Washington Archery Tag
- EF** - Eastern Washington Modern Firearm Tag
- EM** - Eastern Washington Muzzleloader Tag

Help WDFW Manage Your Wildlife Resources

Return Radio-Collars

To better understand the big game species the Department manages in Washington, researchers often put radio-transmitter collars on animals. These collars should be marked with the Name, Address, and Phone Number of the state, federal, tribal, or university contact person conducting the research. Recovering radio-collars from hunter-harvested animals can provide valuable information to biologists conducting this work. The Department asks that you please return any radio-collars from animals that you have harvested. Contact the researcher or government agency marked on the radio-collar, or notify your local WDFW Enforcement Officer or Biologist that you have harvested a radio-marked animal and they will make arrangements to return the equipment to the appropriate individuals. Your cooperation will help us manage for healthy, viable big game populations.



Turn In a Poacher

877-WDFW-TIP (877-933-9847)

Elk General Information



Any Elk: Any elk may be taken. Has been referred to as "Either Sex" in the past.

Antler Points: To qualify as a point, an antler point must be at least one-inch in length measured on the longest side. See 3 Point Minimum elk definition below.

Visible Antler: A horn-like growth projecting above the hairline.

Any Bull Elk Seasons: Open only to the taking of elk with visible antlers (bull calves are illegal).-

Spike Bull Restrictions: Elk taken in these units must have at least one antler that has only one antler point above the ear.

3 Point Minimum Elk: A 3 Pt. Min. elk means that a legal elk in these GMUs must have at least 3 antler points on one side, at least 2 antler points above the ear.

Spring Closures: Some WDFW lands adjacent to winter feeding sites are closed to March 1-May 1 and others to May 15 to all public entry. During this period wildlife are recovering from winter stress and cannot tolerate disturbance in critical green up areas. Areas will be defined by posted notices and maps at all major entry points.

Bag Limit: One elk per hunter during the hunting season, except for 2nd elk tag special permittees. No more than 2 elk may be harvested per license year.


To Hunt Elk in Washington:

1. Purchase a big game hunting license with an elk tag.
2. Choose the elk tag that for the area you will hunt in and the hunting method you will use.
 - a. Elk Tag Area: You must choose either eastern or western Washington to hunt and select the tag for that area. Elk tag areas are shown on the map on the previous page.
 - b. Hunting Method: You must select one hunting method modern firearm, archery, or muzzleloader.

GMUs Closed to Elk Hunting: 490 (Cedar River), and 437 (Sauk) except for Elk Area 4941.


General Elk Seasons: After you have chosen the area you will hunt and the hunting method you will use, go to the corresponding page (modern firearm, archery, muzzleloader) for general season dates.

Special Permit Hunts: Tag holders may apply for hunts that are open to hunters by special permit only. See pages 41-50 for a list of permit hunts and the specific tag needed in order to apply for each hunt. See pages 74-75 for special permit application instructions.



Spike Bull Restrictions:

Elk taken in these units must have at least one antler that has only one antler point above the ear. An animal with a spike on one side (1x2) is legal in spike only units. An animal with more than one antler point above the ears on both sides (2x2) is illegal. Spike bull only GMUs: 145-154, 162-186, 251, 328, 329, and 335-368.



3 Point Minimum Elk:

Legal bull elk must have at least 3 antler points on one side with at least 2 of those antler points above the ear. Eye guards are antler points when they are at least one inch long. A 1x3 and a 2x3 are legal elk in a 3 Pt. Min. unit. Antler restrictions apply to all hunters during any open season. 3 Pt. GMUs: All of Western Washington, except for GMUs 454, 564, 568, 574, 578, 652 for archers, 666, 684, and Elk Area 4941.



Modern Firearm General Elk Seasons

License Required:

A valid big game hunting license with an elk tag.

Tag Required:

Valid modern firearm elk tag on his/her person for the appropriate area.

Elk Tag Area:

You must choose either eastern or western Washington. Elk tag areas are shown on the map on page 36.

Hunting Method:

You may use modern firearm, archery, or muzzleloader, but only during modern firearm seasons. Hunting equipment must meet regulations on page 67.

Firearm Restrictions:

The GMU you hunt in may be affected by a firearm restriction that will not allow you to use a rifle. See pages 70-71 for a full list of Commission-designated firearm restriction areas by county.

Hunter Orange:

400 square inches of hunter orange is required for anyone hunting deer or elk in an area currently open to modern firearm deer or elk hunting. See page 17.

Permit Only Units:

The following Game Management Units are closed to general season hunting and require a special permit to hunt elk: GMUs 157 Mill Creek Watershed; 371 Alkali; 418 Nooksack; 485 Green-river; 522 Loo-wit; 524 Margaret; 556 Toutle; 621 Olympic; 636 Skokomish; and 653 White River; Elk area 3068.

Hunt Area	2008 Dates	Game Management Units (GMUs)/Areas <i>Note: Check pages 70-71 for Firearm Restricted Areas.</i>	Legal Elk
Eastern Washington Elk Tag - EF	Oct. 25-Nov. 2	111, 113, 117	Any bull
	Oct. 25-Nov. 2	145-154, 162-186, 249, 251, 328, 329, 335-368	Spike bull
	Sept. 6-19	Elk Area 3722*	Antlerless
	Oct. 25-Nov. 2	101, 105, 108, 121-142, 372, 382, 388	Any elk
	Dec. 9-31	127-142 Master Hunters only	Any elk
	Oct. 25-Nov. 15	203-248, 250, 254-290, 373, 379, 381 except closed within 1/2 mile of the Columbia River in Douglas and Grant counties	Any elk
	Aug. 1-Jan. 20	371, Elk Areas 3911 and 3912 Master Hunters only	Antlerless only
	Aug. 1-Oct. 24	Elk Area 3911** Master Hunters only, 2nd tag	Antlerless only
Western Washington Elk Tag - WF	Nov. 1-10	407, 448, 460, 466, 503-520 ^a , 530 ^a , 550, 560, 572, 601-618, 624 (except for Elk Area 6071), 627-633, 638-652, 654-684. <i>Except Master Hunters only in Elk Area 6064.</i>	3 pt. min.
	Nov. 1-10	501	3 pt. min. or antlerless
	Nov. 1-10	564, 568, 574-578, 666	Any elk
	Nov. 1-10	454	Any bull

*GMU 372 and Elk Area 3722 are mainly private property, hunters are not advised to try hunting these areas without making prior arrangements for access.

**Master Hunters who hunt in Elk Area 3911 may purchase an Elk Area 3911, second elk transport tag. Any legal weapon may be used. Elk Area 3911 second elk transport tags will be valid only for Elk Area 3911 from August 1-October 24. All hunters participating in the Elk Area 3911 hunt must wear hunter orange.

^aSee Cathlamet Big Game Closure on page 71.

Archery General Elk Seasons



Hunt Area	2008 Dates	Game Management Units (GMUs)/Areas Note: Check pages 70-71 for Firearm Restricted Areas.	Legal Elk
EARLY ARCHERY SEASONS			
Eastern Washington	Sept. 8-21	101-142, 243, 247, 249, 250, 388	Any elk
	Sept. 8-21	145, 162, 166-172, 181, 186, 328, 329, 335	Spike bull
Elk Tag - EA	Sept. 8-21	149, 154, Elk Area 1010, Elk Area 1013, 163, 175, 178, 330, 334, 336, 340, 352, 356, 364	Spike bull or antlerless
Western Washington	Sept. 8-21	454, 564, 568, 574, 578, 652, 666	Any elk
	Sept. 8-21	407, 448, 501-505, 520, 550, 554, 560, 572, 624, except for Elk Area 6071, Elk Area 6061, 654, 660, 663, 667-673, 684, 699	3 pt. min. or antlerless
Elk Tag - WA	Sept. 8-21	460, 466, 506 ^a , 510, 513, 516, 530 ^a , 601, 602, 603, 607, 612-618, 627, 633, 638-648, 651, 658, and 681. Master Hunters only in Elk Area 6064.	3 pt. min.
	Oct. 1-31	Elk Area 4941	Any elk
LATE ARCHERY SEASONS			
Eastern Washington	Nov. 20-Dec. 8	101, 105, 108, 117-127, 388	Any elk
	Nov. 20-Dec. 8	178	Antlerless only
Elk Tag - EA	Dec. 9-31	127-142 Master Hunters only*	Any elk
	Dec. 9-Jan. 20	Elk Area 1010, 163	Antlerless only
	Oct. 25-Nov. 15	203-248, 250, 254-290, 373, 379, 381 except closed within 1/2 mile of the Columbia River in Douglas and Grant counties*	Any elk
	Aug. 1-Jan. 20	371, Elk Areas 3911 and 3912 Master Hunters only*	Antlerless only
	Aug. 1-Oct. 24	Elk Area 3911** Master Hunters only, 2nd tag*	Antlerless only
	Nov. 20-Dec. 8	328	Spike bull
	Nov. 20-Dec. 8	335, 336, 346, 352, 364, Elk Area 3681	Spike bull or antlerless
	Western Washington	Nov. 19-Dec. 15	407, 503, 505, 648, 667, 672, 681, Elk Area 6066 in GMU 660, and 699. Elk Area 6064, except Master Hunters only in Elk Area 6064 in GMU 638
Elk Tag - WA	Nov. 19-Dec. 15	454, 564, 666	Any elk
	Nov. 19-Dec. 15	603, 612, 615, 638	3 pt. min.
	Nov. 19-Dec. 7	506 ^a , 530 ^a	3 pt. min. or antlerless
	Nov. 19-Dec. 15	520	3 pt. min. or antlerless
	Dec. 8-15	506 ^a , 530 ^a	3 pt. min.

License Required: A valid big game hunting license with an elk tag.

Tag Required: Valid archery elk tag on his/her person for the area hunted in both early and late seasons.

Elk Tag Area: You must choose either eastern or western Washington. Elk tag areas are shown on the map on page 36.

Hunting Method: Archery only. Archery tag holders can only hunt during archery elk seasons and must hunt with archery equipment. Hunting equipment must meet archery regulations on page 67.

Special Permit Hunts: Archery elk tag holders may apply for hunts in the Special Permit tables that list their corresponding tag. See permit table for tag eligibility.

Hunter Orange: Is required in overlaps with modern firearm deer or elk seasons. See page 17.

Early Season Overlaps: Early archery elk season overlaps the damage control Elk Area 3911 Fairview hunt in portions of GMUs 328 Naneum, 329 Quilomene, and 334 Ellensburg.

Late Season Overlaps: Late archery elk season overlaps late muzzleloader elk in GMUs 454 Issaquah; 505 Mossyrock; 564 Battleground; 666 Deschutes; and 667 Skookumchuck. Elk hunting in GMU 699 requires a refuge permit; contact Willapa National Wildlife Refuge (360) 484-3482.

*Must wear hunter orange.

**Master Hunters who hunt in Elk Area 3911 may purchase an Elk Area 3911 second elk transport tag. Any legal weapon may be used. Elk Area 3911 second elk transport tags will be valid only for Elk Area 3911 from August 1-October 24. All hunters participating in the Elk Area 3911 hunt must wear hunter orange.

^aSee Cathlamet Big Game Closure on page 71.

Note: Grouse, bear, cougar, goat, and sheep seasons may be open concurrent with archery seasons.



Muzzleloader General Elk Seasons

License Required:

A valid big game hunting license with an elk tag.

Tag Required:

Valid muzzleloader elk tag on his/her person for the hunt area in both early and late seasons.

Elk Tag Area:

You must choose either eastern or western Washington. Elk tag areas are shown on the map on page 36.

Hunting Method:

Muzzleloader only. Muzzleloader tag holders can hunt only during the muzzleloader seasons and must hunt with muzzleloader equipment. Muzzleloader equipment must meet muzzleloader regulations on page 67.

Special Permit Hunts:

Muzzleloader elk tag holders may apply for hunts in the Special Permit tables where their corresponding tag is listed. See permit table for tag eligibility.

Late Season Overlap:

Late muzzleloader elk seasons overlap late archery deer seasons in GMUs 454 Issaquah; 505 Mossyrock; 564 Battleground; 666 Deschutes; and 667 Skookumchuck.

Hunter Orange:

Is required in overlaps with modern firearm deer or elk seasons. See page 17.

Hunt Area	2008 Dates	Game Management Units (GMUs)/Areas <i>Note: Check pages 70-71 for Firearm Restricted Areas.</i>	Legal Elk
EARLY MUZZLELOADER SEASONS			
Eastern Washington	Oct. 4-10	111, 113, 117, 247	Any bull
	Elk Tag - EM	101-108, 121-142, 250	Any elk
Western Washington	Oct. 4-10	172, 245, Elk Area 2051, 335-342, 352-360, 368	Spike bull
	Elk Tag - WM	454, 564, 568, 574, 578, 666, 684	Any elk
	Oct. 4-10	460, 504, 513, 530 ^a , 554, 602, 603, 607, 658, 660, 672	3 pt. min.
	Oct. 4-10	501, 503, 652, 654, 663, 667	3 pt. min. or antlerless
LATE MUZZLELOADER SEASONS			
Eastern Washington	Nov. 20-Dec. 8	130-142*	Any elk
	Elk Tag - EM	Dec. 9-31	127-142 Master Hunters only**
	Oct. 25-Nov. 15	203-248, 250, 254-290, 373, 379, 381 except closed within 1/2 mile of the Columbia River in Douglas and Grant counties**	Any elk
	Aug. 1-Jan. 20	371, Elk Areas 3911 and 3912 Master Hunters only**	Antlerless only
	Aug. 1-Oct. 24	Elk Area 3911 Master Hunters only, 2nd tag***	Antlerless only
Western Washington	Nov. 1-Jan. 20	Elk Area 4941	Any elk
	Elk Tag - WM	Nov. 19-Dec. 8	501, 503, 505, 652
	Nov. 19-Dec. 15	454, 564, 568, 666, 684	Any elk
	Nov. 19-30	574, 578	Any elk
	Nov. 19-Dec. 15	504, 550, 601, 667	3 pt. min.

*Majority of area is private land. Access is limited. Hunters are advised not to try hunting these areas without making prior arrangements for access.

**Must wear hunter orange.

***Master Hunters who hunt in Elk Area 3911 may purchase an Elk Area 3911, second elk transport tag. Any legal weapon may be used. Elk Area 3911 second elk transport tags will be valid only for Elk Area 3911 from August 1-October 24. All hunters participating in the Elk Area 3911 hunt must wear hunter orange.

^aSee Cathlamet Big Game Closure on page 71

Report hunting activity by calling toll free 1-877-945-3492 or online at fishhunt.dfw.wa.gov.

Special Elk Permits



HUNTS OPEN TO ELK PERMIT HOLDERS ONLY

APPLICATION DEADLINE: JUNE 18, 2008 – SEE PAGES 74-75 FOR INFORMATION

You may submit only one Special Elk Permit Application. The application may contain 1-4 hunt choices.

Use the 4-digit Hunt Choice Number when submitting your application; **NOTE** Hunt choice Numbers change every year. Hunters may hunt only with hunting method in compliance with tag.

NOTE: Individuals with hunter education deferrals for 2008 *may not apply* for special permit hunts.

For detailed information on the deferral process and hunter education requirements, please visit our website at: wdfw.wa.gov/enf/huntered/basichuntered.htm#deferral

Hunt Choice	Hunt Name	Hunt Dates	Special Restrictions	Elk Tag	Boundary Description <small>Note: Check pages 70-71 for Firearm Restricted Areas.</small>	Permts	Apps Last Year
Modern Firearm Bull Permit Hunts - Only modern firearm elk tag holders may apply. (Hunt Choices 2001-2032)							
2001	Prescott A	Oct. 20-Nov. 2	Any bull	EF	GMU 149	3	165
2002	Blue Creek A	Oct. 20-Nov. 2	Any bull	EF	GMU 154	4	759
2003	Watershed	Oct. 25-Nov. 2	3 pt. min. or Antlerless	EA, EF, EM	GMU 157	45	1300
2004	Dayton A	Oct. 20-Nov. 2	Any bull	EF	GMU 162	21	1857
2005	Tucannon A	Oct. 20-Nov. 2	Any bull	EF	Elk Area 1014	6	860
2006	Wenaha West A	Oct. 20-Nov. 2	Any bull	EF	Elk Area 1008	15	1212
2007	Wenaha East A	Oct. 20-Nov. 2	Any bull	EF	Elk Area 1009	15	NEW
2008	Mountain View A	Oct. 20-Nov. 2	Any bull	EF	GMU 172	16	153
2009	Peola A	Oct. 20-Nov. 2	Any bull	EF	GMU 178	1	NEW
2010	Couse A	Oct. 20-Nov. 2	Any bull	EF	GMU 181	1	121
2011	Mission A	Oct. 20-Nov. 2	Any bull	EF	GMU 251	2	718
2012	Colockum A	Oct. 20-Nov. 2	Any bull	EF	GMUs 328, 329	3	2931
2013	Teaway A	Dec. 19-30	Any bull	EF	GMU 335	14	933
2014	Teaway B	Oct. 20-Nov. 2	Any bull	EF	GMU 335	1	1747
2015	Peaches Ridge A	Oct. 20-Nov. 2	Any bull	EF	GMUs 336, 346	140	3898
2016	Little Naches A	Oct. 1-10	Any bull	EF	GMU 346	15	3254
2017	Observatory A	Oct. 20-Nov. 2	Any bull	EF	GMUs 340, 342	73	3603
2018	Goose Prairie A	Oct. 20-Nov. 2	Any bull	EF	GMUs 352, 356	89	2029
▲ Use numbers in this column for the Hunt Choice Number when submitting your permit application.							

ELK

These footnotes apply to the special elk permits found on the following pages.

- a** See Cathlamet Big Game Closure on page 71.
- b** Military installation; access may be extremely limited.
- c** Private lands; access is extremely limited. If you cannot secure access to private lands do not apply for these hunts.
- d** Access may be restricted on Weyerhaeuser's Mt. Saint Helens Tree Farm (see page 70).
- e** **Before applying, for important hunt information and restrictions check out the WDFW website: wdfw.wa.gov/hunting/special-permits_raffles.**
- f** Muzzleloaders only. Scopes are allowed in JBH hunt. All hunters must attend pre-hunt meeting, must check in daily, foot access only, adhere to restrictions on NWR, and submit requested elk parts for disease testing.
- g** May only hunt on privately owned lands. Must use only archery or legal shotgun (10 or 12 gauge; slugs only).
- h** Must wear hunter orange.
- i** Elk Area 3068 (Klickitat Meadows) is within the Yakama Indian Reservation. A permit from the Yakama Nation will be required to hunt in this area. No access is allowed for scouting prior to the permit season dates and no camping is allowed within the Yakama Reservation
- HM** This is a damage hunt administered by a WDFW designated Hunt Master. Successful applicants will be contacted on an as-needed basis to help with specific sites of elk damage on designated landowner's property. Not all successful applicants will be contacted in any given year depending on elk damage activity for that year.



Special Elk Permits (continued)

Hunt Choice	Hunt Name	Hunt Dates	Special Restrictions	Elk Tag	Boundary Description Note: Check pages 70-71 for Firearm Restricted Areas.	Permts	Apps Last Year
2019	Bethel A	Oct. 20-Nov. 2	Any bull	EF	GMU 360	48	2351
2020	Rimrock A	Oct. 20-Nov. 2	Any bull	EF	GMU 364	120	2059
2021	Cowiche A	Oct. 20-Nov. 2	Any bull	EF	GMU 368	18	1496
2022	Klickitat Meadows A ⁱ	Oct. 20-Nov. 2	Any bull	EF	Elk Area 3068	1	91
2023	Nooksack A	Oct. 11-Nov. 10	Any bull	WF	GMU 418	7	676
2024	Green River	Nov. 1-7	Any bull	WF	GMU 485	3	598
2025	Margaret A	Nov. 1-10	Any bull	WF	GMU 524	36	4341
2026	Toutle A	Nov. 1-10	Any bull	WF	GMU 556	131	3883
2027	Clearwater	Oct. 1-10	Any bull	WA, WF, WM	GMU 615	2	485
2028	Matheny	Oct. 1-10	Any bull	WA, WF, WM	GMU 618	3	413
2029	Olympic A	Nov. 1-10	3 pt. min.	WF	GMU 621, except for Elk Area 6071	16	274
2030	Skokomish A	Nov. 1-10	3 pt. min.	WF	GMU 636	10	223
2031	Wynoochee	Oct. 1-10	Any bull	WA, WF, WM	GMU 648	1	334
2032	White River A	Nov. 1-10	Any bull	WF	GMU 653	40	337
Modern Firearm Elk Permit Hunts - Only modern firearm elk tag holders may apply. (Hunt Choices 2033-2095)							
2033	Aladdin A	Oct. 25-Nov. 2	Any elk	EF	GMU 111	15	355
2034	Selkirk A	Oct. 25-Nov. 2	Any elk	EF	GMU 113	20	549
2035	49 Degrees North A ^C	Oct. 25-Nov. 2 & Dec. 16-31	Antlerless	EF	GMU 117	45	544
2036	Blue Creek B ^C	Oct. 25-Nov. 2	Antlerless	EF	GMUs 149, 154	75	544
2037	Prescott B ^C	Oct. 25-Nov. 2	Antlerless	EF	GMU 149	75	152
2038	Dayton B ^C	Oct. 25-Nov. 2	Antlerless	EF	GMU 163 & Elk Area 1011	100	511
2039	Dayton C ^C	Oct. 25-Nov. 2	Antlerless	EF	GMU 149 & Elk Area 1012	100	413
2040	Peola B ^C	Oct. 25-Nov. 2	Antlerless	EF	GMU 178	50	220
2041	Couse B ^C	Oct. 1-12	Antlerless	EF	GMU 181	30	165
2042	Mountain View B ^C	Oct. 25-Nov. 2	Antlerless	EF	Elk Area 1013	10	187
2043	Malaga A	Sept. 8-30	Any elk	EF	Elk Area 2032	3	700
2044	Malaga B	Sept. 15-25	Antlerless	EF	Elk Area 2032	35	367
2045	Malaga C	Nov. 6-Dec. 31	Antlerless	EF	Elk Area 2032	50	888
2046	Malaga D	Nov. 6-Dec. 18	Any elk	EF	Elk Area 2032	5	1181
2047	Peshastin A	Sept. 15-Oct. 5	Antlerless	EF	Elk Area 2033	20	273
2048	Peshastin B	Oct. 13-31	Any elk	EF	Elk Area 2033	5	516
2049	West Bar A	Oct. 25-29	Antlerless	EF	GMU 330	5	227
2050	West Bar B	Oct. 30-Nov. 2	Antlerless	EF	GMU 330	5	247
2051	Teanaway C	Dec. 19-Jan. 13	Antlerless	EF	GMU 335	100	853
2052	Taneum A	Oct. 29-Nov. 2	Antlerless	EF	GMU 336	150	1276
2053	Manastash A	Oct. 29-Nov. 2	Antlerless	EF	GMU 340	250	2773

▲ Use numbers in this column for the Hunt Choice Number when submitting your permit application.

^C Private lands; access is extremely limited. If you cannot secure access to private lands do not apply for these hunts.

ⁱ Elk Area 3068 (Klickitat Meadows) is within the Yakama Indian Reservation. A permit from the Yakama Nation will be required to hunt in this area. No access is allowed for scouting prior to the permit season dates and no camping is allowed within the Yakama Reservation.

Special Elk Permits (continued)



Hunt Choice	Hunt Name	Hunt Dates	Special Restrictions	Elk Tag	Boundary Description Note: Check pages 70-71 for Firearm Restricted Areas.	Permts	Apps Last Year
2054	Umtanum A	Oct. 29-Nov. 2	Antlerless	EF	GMU 342	200	2141
2055	Little Naches B	Oct. 29-Nov. 2	Antlerless	EF	GMU 346	150	1823
2056	Nile A	Oct. 29-Nov. 2	Antlerless	EF	GMU 352	50	971
2057	Bumping A	Oct. 29-Nov. 2	Antlerless	EF	GMU 356	100	1280
2058	Bethel B	Oct. 29-Nov. 2	Antlerless	EF	GMU 360	100	1894
2059	Rimrock B	Oct. 29-Nov. 2	Antlerless	EF	GMU 364	200	1469
2060	Cowiche B	Oct. 29-Nov. 2	Antlerless	EF	GMU 368	200	1299
2061	Klickitat Meadows B ^l	Oct. 29-Nov. 2	Spike bull or antlerless	EF	Elk Area 3068	9	67
2062	Alkali A ^b	Oct. 18-Nov. 2	Any elk	EF	GMU 371	20	328
2063	Mossyrock A ^c	Nov. 1-10	Antlerless	WF	GMU 505	50	620
2064	Willapa Hills A ^a	Nov. 1-10	Antlerless	WF	GMU 506	35	1034
2065	Winston A	Nov. 1-10	Antlerless	WF	GMU 520	100	1557
2066	Margaret B	Nov. 19-30	Antlerless	WF	GMU 524	60	1152
2067	Ryderwood A ^a	Nov. 1-10	Antlerless	WF	GMU 530	35	773
2068	Coweeman A	Nov. 1-10	Antlerless	WF	GMU 550	160	1791
2069	Coweeman B	Jan. 1-15	Antlerless	WF	GMU 550	35	1648
2070	Toutle B	Nov. 19-30	Antlerless	WF	GMU 556	150	1666
2071	Toledo A ^c	Nov. 1-10	Antlerless	WF	Elk Area 5029	20	177
2072	Green Mtn C ^c	Nov. 1-10	Antlerless	WF	Elk Area 5051	10	66
2073	Carlton	Sept. 22-30	Any bull	WF	Elk Area 5057	5	418
2074	West Goat Rocks	Sept. 22-30	Any bull	WF	Elk Area 5058	5	858
2075	Mt. Adams	Sept. 22-30	Any bull	WF	Elk Area 5059	5	1031
2076	Wildwood A	Jan. 16-30	Antlerless	WF	Elk Area 5061	20	162
2077 ^c	Newaukum A	Nov. 1-10	Antlerless	WF	Elk Area 5050	5	NEW
2078	Upper Smith Creek A ^e	Oct. 27-Nov. 2	Antlerless	WF	Elk Area 5064	6	NEW
2079	Upper Smith Creek B ^e	Oct. 27-Nov. 2	Any elk	WF	Elk Area 5064	2	NEW
2080	Mount Whittier A ^e	Oct. 27-Nov. 2	Antlerless	WF	Elk Area 5065	2	NEW
2081	Mount Whittier B ^e	Oct. 27-Nov. 2	Any elk	WF	Elk Area 5065	1	NEW
2082	Lewis River A	Nov. 1-10	Antlerless	WF	GMU 560	250	2246
2083	Siouxon A	Nov. 1-10	Antlerless	WF	GMU 572	100	1069
2084	Raymond A	Nov. 5-10	3 pt. min. or antlerless	WF	Elk Area 6010	20	214
2085	Raymond B	Dec. 16-31	Antlerless	WF	Elk Area 6010	30	374
2086	Raymond C	Jan. 1-30	Antlerless	WF	Elk Area 6010	15	375
2087	Raymond D	Feb. 1-28	Antlerless	WF	Elk Area 6010	15	306
2088	Chehalis Valley A ^c	Oct. 1-31	Antlerless	WF	Elk Area 6066	5	51
2089	Chehalis Valley B ^c	Nov. 5-10	Antlerless	WF	Elk Area 6066	5	44

▲ Use numbers in this column for the Hunt Choice Number when submitting your permit application.

- ^a See Cathlamet Big Game Closure on page 71.
- ^b Military installation; access may be extremely limited.
- ^c Private lands; access is extremely limited. If you cannot secure access to private lands do not apply for these hunts.
- ^e Before applying, for important hunt information and restrictions check out the WDFW website: wdfw.wa.gov/hunting/special-permits_raffles.
- ⁱ Elk Area 3068 (Klickitat Meadows) is within the Yakama Indian Reservation. A permit from the Yakama Nation will be required to hunt in this area. No access is allowed for scouting prior to the permit season dates and no camping is allowed within the Yakama Reservation.



Special Elk Permits (continued)

Hunt Choice	Hunt Name	Hunt Dates	Special Restrictions	Elk Tag	Boundary Description Note: Check pages 70-71 for Firearm Restricted Areas.	Permts	Apps Last Year
2090	North Minot A	Oct. 20-31	Antlerless	WF	Elk Area 6067	20	232
2091	Deschutes	Jan. 15-23	Antlerless	WF	GMU 666	10	53
2092	North River	Nov. 8-13	Antlerless	WF	GMU 658	10	401
2093	Williams Creek	Nov. 8-13	Antlerless	WF	GMU 673	50	912
2094	Tri Valley A	Dec. 1-Jan. 20	Antlerless	WF	Elk Area 6012	10	195
2095	North Shore A	Nov. 4-8	Antlerless	WF	Elk Area 6068	5	46
Muzzleloader Bull Permit Hunts - Only muzzleloader elk tag holders may apply. (Hunt Choices 2096-2120)							
Note: Fire closures may limit access during early October seasons.							
2096	Prescott C ^c	Oct. 1-10	Any bull	EM	GMU 149	1	37
2097	Blue Creek C ^c	Oct. 1-10	Any bull	EM	GMU 154	2	158
2098	Dayton D	Oct. 1-10	Any bull	EM	GMU 162	4	245
2099	Tucannon B	Oct. 1-10	Any bull	EM	Elk Area 1014	1	110
2100	Wenaha West B	Oct. 1-10	Any bull	EM	Elk Area 1008	3	384
2101	Wenaha East B	Oct. 1-10	Any bull	EM	Elk Area 1009	3	NEW
2102	Mountain View C	Oct. 1-10	Any bull	EM	GMU 172	4	96
2103	Peola C	Oct. 1-10	Any bull	EM	GMU 178	1	NEW
2104	Couse D ^c	Oct. 1-10	Any bull	EM	GMU 181	1	22
2105	Mission B	Oct. 1-10	Any bull	EM	GMU 251	1	153
2106	Colockum B	Oct. 1-10	Any bull	EM	GMUs 328, 329	1	316
2107	Teanaway D	Dec. 9-18	Any elk	EM	GMU 335	6	293
2108	Peaches Ridge B	Oct. 1-10	Any bull	EM	GMUs 336, 346	23	863
2109	Observatory B	Oct. 1-10	Any bull	EM	GMUs 340, 342	24	631
2110	Goose Prairie B	Oct. 1-10	Any bull	EM	GMUs 352, 356	15	515
2111	Bethel C	Oct. 1-10	Any bull	EM	GMU 360	15	468
2112	Rimrock C	Oct. 1-10	Any bull	EM	GMU 364	16	463
2113	Cowiche C	Oct. 1-10	Any bull	EM	GMU 368	8	536
2114	Klickitat Meadows C ⁱ	Oct. 1-10	Any bull	EM	Elk Area 3068	1	49
2115	Nooksack B	Sept. 29-Oct. 10 & Nov. 11-30	Any bull	WM	GMU 418	3	265
2116	Margaret D	Oct. 4-10	Any bull	WM	GMU 524	8	1109
2117	Toutle D	Oct. 4-10	Any bull	WM	GMU 556	29	1153
2118	Olympic B	Oct. 4-10	3 pt. min.	WM	GMU 621, except for Elk Area 6071	3	122
2119	Skokomish B	Oct. 4-10	3 pt. min.	WM	GMU 636	2	74
2120	White River B	Oct. 1-10	Any bull	WM	GMU 653	3	185
Muzzleloader Permit Hunts - Only muzzleloader elk tag holders may apply. (Hunt Choices 2121-2171)							
2121	Aladdin B	Oct. 4-10	Any elk	EM	GMU 111	10	101
2122	Selkirk B	Oct. 4-10	Any elk	EM	GMU 113	10	187
2123	49 Degrees North B ^c	Oct. 4-10 & Dec. 16-31	Antlerless	EM	GMU 117	20	130

▲ Use numbers in this column for the Hunt Choice Number when submitting your permit application.

^c Private lands; access is extremely limited. If you cannot secure access to private lands do not apply for these hunts.
ⁱ Elk Area 3068 (Klickitat Meadows) is within the Yakama Indian Reservation. A permit from the Yakama Nation will be required to hunt in this area. No access is allowed for scouting prior to the permit season dates and no camping is allowed within the Yakama Reservation.

Special Elk Permits (continued)



Hunt Choice	Hunt Name	Hunt Dates	Special Restrictions	Elk Tag	Boundary Description Note: Check pages 70-71 for Firearm Restricted Areas.	Permits	Apps Last Year
2124	Blue Creek D ^c	Dec. 9-Jan. 30	Antlerless	EM	GMUs 149, 154	40	287
2125	Mountain View D ^c	Oct. 4-10	Antlerless	EM	Elk Area 1013	10	39
2126	Couse E	Dec. 1-31	Antlerless	EM	GMU 181	30	35
2127	Couse F	Jan. 1- 20	Antlerless	EM	GMU 181	30	34
2128	Malaga E	Oct. 1-21	Antlerless	EM	Elk Area 2032	50	130
2129	Malaga F	Oct. 1-21	Any elk	EM	Elk Area 2032	5	141
2130	West Bar C	Oct. 4-10	Antlerless	EM	GMU 330	5	42
2131	Taneum B	Oct. 4-10	Antlerless	EM	GMU 336	25	182
2132	Manastash B	Oct. 4-10	Antlerless	EM	GMU 340	25	270
2133	Umtanum B	Oct. 4-10	Antlerless	EM	GMU 342	200	574
2134	Nile B	Oct. 4-10	Antlerless	EM	GMU 352	40	276
2135	Bumping B	Oct. 4-10	Antlerless	EM	GMU 356	90	437
2136	Bethel D	Oct. 4-10	Antlerless	EM	GMU 360	40	414
2137	Cowiche D	Oct. 4-10	Antlerless	EM	GMU 368	250	623
2138	Klickitat Meadows D ⁱ	Oct. 4-10	Spike bull or antlerless	EM	Elk Area 3068	4	23
2139	Alkali B ^{bh}	Oct. 1-15	Any elk	EM	GMU 371	10	78
2140	Stella A ^c	Nov. 19-Dec. 15	Antlerless	WM	GMU 504	100	339
2141	Stella B ^c	Jan. 1-16	Antlerless	WM	GMU 504	100	354
2142	Toledo B ^c	Dec. 7-20	Antlerless	WM	Elk Area 5029	30	154
2143	Mossyrock B ^c	Jan. 1-16	Antlerless	WM	Elk Area 5052	30	241
2144	Randle A ^c	Jan. 1-16	Antlerless	WM	Elk Area 5053	15	219
2145	Boistfort A ^c	Jan. 1-16	Antlerless	WM	Elk Area 5054	40	223
2146	Willapa Hills B ^a	Nov. 19-Dec. 15	Antlerless	WM	GMU 506	15	255
2147	Green Mtn A ^c	Jan. 1-16	Antlerless	WM	Elk Area 5051	30	212
2148	Wildwood B	Jan. 1-15	Antlerless	WM	Elk Area 5061	20	100
2149	Winston B	Oct. 4-10	Antlerless	WM	GMU 520	45	512
2150	Margaret E	Oct. 4-10	Antlerless	WM	GMU 524	35	335
2151	Ryderwood B ^a	Oct. 4-10	Antlerless	WM	GMU 530	15	204
2152	Coweeman C	Nov. 19-Dec. 15	Antlerless	WM	GMU 550	45	880
2153	Toutle E	Oct. 4-10	Antlerless	WM	GMU 556	50	552
2154	Lewis River B	Oct. 4-10	Antlerless	WM	GMU 560	160	556
2155	Siouxon B	Oct. 4-10	Antlerless	WM	GMU 572	50	255
2156	Yale A	Oct. 4-10	Antlerless	WM	GMU 554	50	255
2157	Yale B	Nov. 19-Dec. 15	3 pt. min. or antlerless	WM	GMU 554	75	316
2158	Ethel A	Aug. 1-15	Antlerless	WM	Elk Area 5049	10	NEW
2159	Ethel B	Aug. 16-31	Antlerless	WM	Elk Area 5049	10	NEW

▲ Use numbers in this column for the Hunt Choice Number when submitting your permit application.

- ^a See Cathlamet Big Game Closure on page 71.
- ^b Military installation; access may be extremely limited.
- ^c Private lands; access is extremely limited. If you cannot secure access to private lands do not apply for these hunts.
- ^h Must wear hunter orange.
- ⁱ Elk Area 3068 (Klickitat Meadows) is within the Yakama Indian Reservation. A permit from the Yakama Nation will be required to hunt in this area. No access is allowed for scouting prior to the permit season dates and no camping is allowed within the Yakama Reservation.

ELK



Special Elk Permits (continued)

Hunt Choice	Hunt Name	Hunt Dates	Special Restrictions	Elk Tag	Boundary Description Note: Check pages 70-71 for Firearm Restricted Areas.	Permts	Apps Last Year
2160 ^c	Newaukum B	Jan. 1-31	Antlerless	WM	Elk Area 5050	10	NEW
2161	Upper Smith Creek C ^e	Oct. 18-26	Antlerless	WM	Elk Area 5064	6	NEW
2162	Upper Smith Creek D ^e	Oct. 18-26	Any elk	WM	Elk Area 5064	2	NEW
2163	Mount Whittier C ^e	Oct. 18-26	Antlerless	WM	Elk Area 5065	2	NEW
2164	Mount Whittier D ^e	Oct. 18-26	Any elk	WM	Elk Area 5065	1	NEW
2165	Twin Satsop A	Jan. 5-15	Antlerless	WM	Elk Area 6061	10	100
2166	Mashel A	Jan. 1-15	Antlerless	WM	Elk Area 6054	25	198
2167	North River	Nov. 26-Dec. 15	Antlerless	WM	GMU 658	20	244
2168	North Minot B	Oct. 1-7	Antlerless	WM	Elk Area 6067	20	98
2169	Raymond E	Oct. 1-31	Antlerless	WM	Elk Area 6010	30	108
2170	Chehalis Valley C ^c	Jan. 1-20	Antlerless	WM	Elk Area 6066	5	84
2171	Tri Valley B	Dec. 16-Jan. 20	Antlerless	WM	Elk Area 6012	30	143
Archery Permit Hunts - Only archery elk tag holders may apply. (Hunt Choices 2172-2209)							
Note: Fire closures may limit access during September seasons.							
2172	Prescott D ^c	Sept. 8-21	Any bull	EA	GMU 149	2	34
2173	Blue Creek E ^c	Sept. 8-21	Any bull	EA	GMU 154	4	226
2174	Dayton E	Sept. 8-21	Any bull	EA	GMU 162	8	465
2175	Tucannon C	Sept. 8-21	Any bull	EA	Elk Area 1014	3	318
2176	Wenaha West C	Sept. 8-21	Any bull	EA	Elk Area 1008	3	384
2177	Wehaha East C	Sept. 8-21	Any bull	EA	Elk Area 1009	3	NEW
2178	Mountain View E	Sept. 8-21	Any bull	EA	GMU 172	7	132
2179	Peola D	Sept. 8-21	Any bull	EA	GMU 178	1	NEW
2180	Couse G ^c	Sept. 8-21	Any bull	EA	GMU 181	1	39
2181	Colockum C	Sept. 8-21	Any bull	EA	GMUs 328, 329	2	757
2182	Teanaway E	Nov. 20-Dec. 8	Any bull	EA	GMU 335	18	573
2183	Peaches Ridge C	Sept. 8-21	Any bull	EA	GMUs 336, 346	104	1731
2184	Observatory C	Sept. 8-21	Any elk	EA	GMUs 340, 342	94	995
2185	Goose Prairie C	Sept. 8-21	Any bull	EA	GMUs 352, 356	127	1383
2186	Bethel E	Sept. 8-21	Any bull	EA	GMU 360	32	781
2187	Rimrock D	Sept. 8-21	Any bull	EA	GMU 364	103	972
2188	Cowiche E	Sept. 8-21	Any bull	EA	GMU 368	13	580
2189	Klickitat Meadows E ^l	Oct. 11-22	Any bull	EA	Elk Area 3068	1	43
2190	Klickitat Meadows F ^l	Oct. 11-22	Spike bull or antlerless	EA	Elk Area 3068	9	30
2191	Malaga G	Sept. 1-7	Antlerless	EA	Elk Area 2032	25	63
2192	Peshastin C	Sept. 1-14	Any elk	EA	Elk Area 2033	15	140
2193	Nooksack C	Sept. 1-28 & Dec. 1-31	Any bull	WA	GMU 418	3	343
2194	Margaret F	Sept. 15-30 & Dec. 1-15	Any bull	WA	GMU 524	13	2413

▲ Use numbers in this column for the Hunt Choice Number when submitting your permit application.

^c Private lands; access is extremely limited. If you cannot secure access to private lands do not apply for these hunts.
^e Before applying, for important hunt information and restrictions check out the WDFW website: wdfw.wa.gov/hunting/special-permits_raftles.
ⁱ Elk Area 3068 (Klickitat Meadows) is within the Yakama Indian Reservation. A permit from the Yakama Nation will be required to hunt in this area. No access is allowed for scouting prior to the permit season dates and no camping is allowed within the Yakama Reservation.

Special Elk Permits (continued)



Hunt Choice	Hunt Name	Hunt Dates	Special Restrictions	Elk Tag	Boundary Description Note: Check pages 70-71 for Firearm Restricted Areas.	Permts	Apps Last Year
2195	Margaret G	Sept. 15-30 & Dec. 1-15	Antlerless	WA	GMU 524	35	984
2196	Toutle F	Sept. 15-30 & Dec. 1-15	Any bull	WA	GMU 556	71	2092
2197	Toutle G	Sept. 15-30 & Dec. 1-15	Antlerless	WA	GMU 556	60	1007
2198	Ethel C ^c	Jan 1-20	Antlerless	WA	Elk Area 5049	10	NEW
2199	Newaukum C ^c	Aug. 1-15	Antlerless	WA	Elk Area 5050	10	NEW
2200	Newaukum D ^c	Aug. 16-31	Antlerless	WA	Elk Area 5050	10	NEW
2201	Upper Smith Creek E ^e	Oct. 11-17	Antlerless	WA	Elk Area 5064	6	NEW
2202	Upper Smith Creek F ^e	Oct. 11-17	Any elk	WA	Elk Area 5064	2	NEW
2203	Mount Whittier E ^e	Oct. 11-17	Antlerless	WA	Elk Area 5065	2	NEW
2204	Mount Whittier F ^e	Oct. 11-17	Any elk	WA	Elk Area 5065	1	NEW
2205	Lewis River C	Nov. 19-30	3 pt. min. or antlerless	WA	GMU 560	50	596
2206	Siouxon C	Nov. 19-30	3 pt. min. or antlerless	WA	GMU 572	25	303
2207	Olympic C	Sept. 8-21	3 pt. min.	WA	GMU 621, except for Elk Area 6071	6	178
2208	Skokomish C	Sept. 8-21	3 pt. min.	WA	GMU 636	5	125
2209	White River C	Sept. 8-21	Any bull	WA	GMU 653	15	293
Master Hunter Special Elk Permit Hunts - Only master hunters may apply. (See page 95 for Master Hunter Program changes.) (Hunt Choices 2210-2217) Note: Antlerless only hunts will not affect accumulated points; and any weapon may be used.							
2210	Mossyrock C ^c	Jan. 17-30	Antlerless	Any elk tag	Elk Area 5052	20	79
2211	Randle B ^c	Jan. 17-30	Antlerless	Any elk tag	Elk Area 5053	15	78
2212	Pumice Plains A ^e	Oct. 25-Nov. 2	Antlerless	Any elk tag	Elk Area 5063	10	NEW
2213	Pumice Plains B ^e	Oct. 18-24	Any elk	Any elk tag	Elk Area 5063	4	NEW
2214	Quinault Ridge	Oct. 1-10	3 pt. min. or antlerless	Any elk tag	GMU 638	5	176
2215	Green Mtn B ^c	Jan. 17-30	Antlerless	Any elk tag	Elk Area 5051	20	119
2216	Merwin A ^c	Nov. 21-Dec. 15	Antlerless	Any elk tag	Elk Area 5060	10	75
2217	Merwin B ^c	Jan. 17-30	Antlerless	Any elk tag	Elk Area 5060	10	101
Master Hunter, Second Elk Tag Hunts - Only master hunters may apply. (See page 95 for Master Hunter Program changes.) (Hunt Choices 2218-2243) Note: These hunts will not affect accumulated points; a second tag may be purchased by successful applicants as needed; and any weapon may be used. The second elk license and tag type must be the same tag type as the first one.							
2218	Peola E ^c	Oct. 1-10	Antlerless	EM	GMU 178	15	13
2219	Malaga H	Aug. 1-Mar. 31	Antlerless	Any elk tag	Elk Area 2032	100 ^{HM}	31
2220	Malaga I	Aug. 1-Feb. 28	Any elk	Any elk tag	Elk Area 2032	6 ^{HM}	105
2221	Peshastin E	Aug. 1-Mar. 31	Antlerless	Any elk tag	Elk Area 2033	100 ^{HM}	32
2222	Peshastin F	Aug. 1-Feb. 28	Any elk	Any elk tag	Elk Area 2033	6 ^{HM}	91
2223	Fairview	Jan. 21-Feb. 28	Antlerless	Any elk tag	Elk Area 3911	20 ^{HM}	19

▲ Use numbers in this column for the Hunt Choice Number when submitting your permit application.

^c Private lands; access is extremely limited. If you cannot secure access to private lands do not apply for these hunts.
^e Before applying, for important hunt information and restrictions check out the WDFW website: wdfw.wa.gov/hunting/special-permits_raffles.
^{HM} This is a damage hunt administered by a WDFW designated Hunt Master. Successful applicants will be contacted on an as-needed basis to help with specific sites of elk damage on designated landowner's property. Not all successful applicants will be contacted in any given year depending on elk damage activity for that year.



Special Elk Permits (continued)

Hunt Choice	Hunt Name	Hunt Dates	Special Restrictions	Elk Tag	Boundary Description Note: Check pages 70-71 for Firearm Restricted Areas.	Permts	Apps Last Year
2224	Rattlesnake Hills	Aug. 1-Feb. 28	Antlerless or spike bull	Any elk tag	Designated areas in GMU 372	20 ^{HM}	32
2225	Toledo C ^C	Dec. 21-31	Any elk	Any elk tag	Elk Area 5029	20	90
2226	Toledo D ^C	Aug. 1-7	Any elk	Any archery elk tag	Elk Area 5029	5	7
2227	Toledo E ^C	Aug. 8-14	Any elk	Any archery elk tag	Elk Area 5029	5	3
2228	Toledo F ^C	Aug. 15-21	Any elk	Any muzzleloader elk tag	Elk Area 5029	5	5
2229	Toledo G ^C	Aug. 22-28	Any elk	Any muzzleloader elk tag	Elk Area 5029	5	7
2230	Boistfort B ^C	Aug. 1-7	Any elk	Any archery elk tag	Elk Area 5054	5	6
2231	Boistfort C ^C	Aug. 8-14	Any elk	Any archery elk tag	Elk Area 5054	5	4
2232	Boistfort D ^C	Aug. 15-21	Any elk	Any muzzleloader elk tag	Elk Area 5054	5	0
2233	Boistfort E ^C	Aug. 22-28	Any elk	Any muzzleloader elk tag	Elk Area 5054	5	6
2234	JBH ^f	Nov. 12-Feb. 28	Antlerless	Any elk tag	Elk Area 5090	20 ^{HM}	17
2235	Trout Lake A ^g	Dec. 15-31	Antlerless	Any elk tag	Elk Area 5062	3	6
2236	Trout Lake B ^g	Jan. 1-14	Antlerless	Any elk tag	Elk Area 5062	3	12
2237	Trout Lake C ^g	Jan. 15-30	Antlerless	Any elk tag	Elk Area 5062	3	14
2238	North River B	Dec. 16-Feb. 28	Antlerless	Any elk tag	Designated areas in GMU 658	10 ^{HM}	16
2239	Chehalis Valley D ^C	Aug. 1-Feb. 28	Antlerless	Any elk tag	Designated areas in Elk Area 6066	10 ^{HM}	16
2240	Raymond F	Dec. 1-Mar. 31	Antlerless	Any elk tag	Elk Area 6010	10 ^{HM}	14
2241	Hanaford C	Aug. 1-Mar. 31	Antlerless	Any elk tag	Designated areas in Elk Area 6069	5 ^{HM}	10
2242	Dungeness A	Sept. 1-Feb. 28	3 pt. min.	Any elk tag	Elk Area 6071 north of Hwy 101 only	8 ^{HM}	65
2243	Dungeness B	Oct. 1-Dec. 31	Antlerless	Any elk tag	Elk Area 6071 north of Hwy 101 only	6 ^{HM}	36

Youth Special Elk Permit Hunts (Hunt Choices 2244-2247)

Must be eligible for the youth hunting license and accompanied by an adult during the hunt.

2244	Mudflow A ^e	Oct. 20-26	Antlerless	Any elk tag	Elk Area 5099	4	424
2245	Dungeness C	Sept. 1-Feb. 28	Any elk	Any elk tag	Elk Area 6071 north of Hwy 101 only	4 ^{HM}	170
2246	Sol Duc Valley	Aug. 1-Jan. 22	Antlerless	Any elk tag	Elk Area 6072	2	134
2247	Clearwater Valley	Aug. 1-Mar. 31	Antlerless	Any elk tag	Elk Area 6073	1	84

Hunters with Disabilities Only - Special Elk Permit Hunts (Hunt Choices 2248-2262)

2248	Sol Duc Valley B	Aug. 1-Jan. 22	Antlerless	Any elk tag	Elk Area 6072	2	61
------	------------------	----------------	------------	-------------	---------------	---	----

▲ Use numbers in this column for the Hunt Choice Number when submitting your permit application.

^c Private lands; access is extremely limited. If you cannot secure access to private lands do not apply for these hunts.

^e Before applying, for important hunt information and restrictions check out the WDFW website: wdfw.wa.gov/hunting/special-permits_raffles.

^f Muzzleloaders only. Scopes are allowed in JBH hunt. All hunters must attend pre-hunt meeting, must check in daily, foot access only, adhere to restrictions on NWR, and submit requested elk parts for disease testing.

^g May only hunt on privately owned lands. Must use only archery or legal shotgun (10 or 12 gauge; slugs only).

^{HM} This is a damage hunt administered by a WDFW designated Hunt Master. Successful applicants will be contacted on an as-needed basis to help with specific sites of elk damage on designated landowner's property. Not all successful applicants will be contacted in any given year depending on elk damage activity for that year.

Special Elk Permits (continued)



Hunt Choice	Hunt Name	Hunt Dates	Special Restrictions	Elk Tag	Boundary Description Note: Check pages 70-71 for Firearm Restricted Areas.	Permts	Apps Last Year
2249	Observatory D	Oct. 20-Nov. 2	Any elk	EF or EM	GMUs 340, 342	7	266
2250	Little Naches C	Oct. 1-10	Any elk	EF, EM, EA	GMU 346	5	269
2251	Little Naches D	Oct. 29-Nov. 2	Antlerless	EF, EM, EA	GMU 346	8	149
2252	Alkali C ^b	Oct. 18-Nov. 2	Any elk	EF	GMU 371	5	49
2253	Corral Canyon ^c	Sept. 28-Oct. 5	Any elk	Any elk tag	Elk Area 3721	2	NEW
2254	Mudflow B ^e	Sept. 15-21	Any elk	Any elk tag	Elk Area 5099	4	NEW
2255	Mudflow C ^e	Sept. 29-Oct. 5	Any elk	Any elk tag	Elk Area 5099	4	277
2256	Mudflow D ^e	Nov. 10-16	Antlerless	Any elk tag	Elk Area 5099	4	492
2257	Ethel D	Nov. 1-10	Antlerless	Any elk tag	Elk Area 5049	5	NEW
2258	Centralia Mine A	Oct. 25-26	Antlerless	Any elk tag	Elk Area 6011	2	89
2259	Centralia Mine B	Nov. 1-2	Antlerless	Any elk tag	Elk Area 6011	2	89
2260	North Shore B	Oct. 1-31	Antlerless	Any elk tag	Elk Area 6068	5	35
2261	North Shore C	Dec. 16-31	Antlerless	Any elk tag	Elk Area 6068	5	44
2262	Chehalis Valley E ^c	Dec. 16-31	Antlerless	Any elk tag	Elk Area 6066	10	50
Hunters 65 or Older Only - Special Elk Permit Hunts (Hunt Choices 2263-2265)							
2263	Hanford ^c	Jan. 16-30	Antlerless	Any elk tag	Elk Area 6069	5	59
2264	Mudflow E	Nov. 24-30	Antlerless	Any elk tag	Elk Area 5099	4	243
2265	Margaret H	Nov. 11-16	Antlerless	WF	GMU 524	10	NEW
Landowner Hunting Permit (LHP) Program Permit Hunts - Modern Firearm Only (Hunt Choices 2266-2284)							
This program is designed to provide public hunting access on private property and, in some cases, help landowners manage deer and/or elk damage to agricultural crops. In 2007, 256 deer and elk permits were issued, with 125 of those permits drawn by general public hunters and the remainder provided to landowners for their distribution. In a survey of the general public hunters that were drawn, over 61% of the respondents rated their hunt as "Excellent" and over 76% would apply for their permit again. To participate in these hunts, hunters must possess an access permit from the landowner and a hunting permit from WDFW. For more information, refer to Fish and Wildlife Commission Policy C6002 online at: wdfw.wa.gov/com/policies.htm .							
2266	Silver Dollar	Aug. 1-Mar. 31	Youth only, any elk	EF	Silver Dollar*	8	114
2267	Silver Dollar Antlerless Elk	Aug. 1-Mar. 31	Youth only, antlerless elk	EF	Silver Dollar*	6	70
2268	Silver Dollar Antlerless Elk	Aug. 1-Mar. 31	Persons of disability only, antlerless elk	EF	Silver Dollar*	2	18
2269	Blackrock Ranches A	Aug. 1-Mar. 31	Any elk	EF	Blackrock Ranches**	1	150
2270	Blackrock Ranches B	Aug. 1-Mar. 31	Antlerless	EF	Blackrock Ranches**	3	60
2271	Blackrock Ranches C	Aug. 1-Mar. 31	Youth only, any elk	EF	Blackrock Ranches**	1	78
2272	Blackrock Ranches D	Aug. 1-Mar. 31	Youth only, antlerless	EF	Blackrock Ranches**	3	39

▲ Use numbers in this column for the Hunt Choice Number when submitting your permit application.

- ^b Military installation; access may be extremely limited.
- ^c Private lands; access is extremely limited. If you cannot secure access to private lands do not apply for these hunts.
- ^e Before applying, for important hunt information and restrictions check out the WDFW website: wdfw.wa.gov/hunting/special-permits_raffles.

*Silver Dollar is located in Yakima and Benton counties, on the western edge of the Hanford Reservation. Hunting on Silver Dollar is managed for a quality experience by scheduling hunt dates and keeping the number of hunters in the field low. Hunters with limited flexibility for hunt dates may experience scheduling problems. Hunters can generally expect one day hunts during the permit season with written authorization from the hunt manager. All successfully drawn permit applicants will receive an information packet detailing hunt rules, regulations, and scheduling.

**Blackrock Ranches is located in Yakima County, west of the Hanford Reservation. Hunting on Blackrock is managed for a quality experience by scheduling hunt dates and keeping the number of hunters in the field low. Hunters with limited flexibility for hunt dates may experience scheduling problems. Hunters can generally expect one day hunts during the permit season with written authorization from the hunt manager. All successfully drawn permit applicants will receive an information packet detailing hunt rules, regulations, and scheduling.

Report hunting activity by calling toll free 1-877-945-3492 or online at fishhunt.dfw.wa.gov.

ELK



Special Elk Permits (continued)

Hunt Choice	Hunt Name	Hunt Dates	Special Restrictions	Elk Tag	Boundary Description Note: Check pages 70-71 for Firearm Restricted Areas.	Permts	Apps Last Year
2273	4-O Any Bull	Sept. 26-30	Any bull	EF	4-O Cattle Company***	1	185
2274	4-O Spike Bull	Oct. 29-Nov. 2	Spike bull	EF	4-O Cattle Company***	2	26
2275	4-O Antlerless A	Oct. 5-9	Antlerless	EF	4-O Cattle Company***	6	126
2276	4-O Antlerless B	Nov. 29-Dec. 5	Antlerless	EF	4-O Cattle Company***	5	136
2277	4-O Antlerless C	Dec. 6-12	Antlerless	EF	4-O Cattle Company***	3	79
2278	4-O Antlerless D	Dec. 13-19	Antlerless	EF	4-O Cattle Company***	3	71
2279	4-O Antlerless E	Dec. 20-26	Antlerless	EF	4-O Cattle Company***	3	52
2280	4-O Antlerless F	Jan. 3-9	Antlerless	EF	4-O Cattle Company***	3	46
2281	4-O Antlerless G	Jan. 10-16	Antlerless	EF	4-O Cattle Company***	5	39
2282	4-O Antlerless H	Jan. 17-23	Antlerless	EF	4-O Cattle Company***	3	28
2283	4-O Antlerless I	Jan. 24-31	Antlerless	EF	4-O Cattle Company***	5	52
2284	Teaway	Nov. 29-Jan. 31	Any bull	EF	Teaway****	1	296

▲ Use numbers in this column for the Hunt Choice Number when submitting your permit application.

***The 4-O Cattle Company is located in southwest Asotin County near the Washington/Oregon border. All hunters must check in and out on hunt day. Successful applicants may contact the 4-O Cattle Company Hunt Manager after August 1, 2008 at 509-243-4851 between 5:00-7:00 p.m. to schedule hunts.

****The Teaway Landowner Hunting Permit property is located in Kittitas County, 7 miles east of Cle Elum. Hunters can expect 1 to 3 days of hunting. The successful applicant will receive an information packet detailing hunt rules, regulations, and scheduling.


Every year poachers steal hunting opportunities and hundreds of animals from the citizens of Washington. You can help protect our resources by reporting violations.

The **Turn In a Poacher (TIP)** program provides the public the opportunity to confidentially report fish and wildlife violations.

A person who provides information that leads to an arrest may be eligible for a cash reward or bonus points.

HELP STOP POACHING

Washington Department of Fish and Wildlife
Enforcement Program
(360) 902-2936
wdfw.wa.gov/enf/poaching



Turn In a Poacher
877-WDFW-TIP
(877-933-9847)

Get Your



New Wildlife

Special License Plate!!



There are five new license plate designs available from the Department of Licensing (DOL). These license plates are available for cars, trucks, motorcycles, and trailers. Each license plate(s) purchase will cost \$40 in addition to regular vehicle licensing fees, and \$30 in conjunction with your vehicle renewal fee. A total of \$28 from the sale of each plate purchase will be deposited into the State Wildlife Fund and will be spent on the following:

Deer, Elk and Bear:

Habitat improvements, population enhancements, and improved population monitoring for game animals.

Eagle:

Working with communities and organizations to develop or improve watchable wildlife opportunities.

Orca:

Endangered species population and habitat restoration and recovery.

To find information on how to order your plate(s), contact your local vehicle licensing office. To locate your local licensing office please visit the following website: <https://fortress.wa.gov/dol/dolprod/vehoffices>

You can change your existing plate to one of the new special designs anytime, however, the DOL highly recommends that you renew your vehicle registration at the same time you purchase your new special license plate. When you renew your vehicle registration, you will be required to pay an additional \$30.00 for the special plate renewal every year with your vehicle renewal.





2008 RAFFLE HUNTS

Why purchase raffle tickets?

- ★ The chance to hunt elk or deer from September 1 - December 31.
- ★ The chance to hunt bighorn sheep, moose, or mountain goats.



Washington
Department of
**FISH and
WILDLIFE**

How do I purchase?

- ★ Online: fishhunt.dfw.wa.gov or 1-866-246-9453 or WDFW license dealers

Don't miss your chance, *buy a raffle ticket now!*



DEADLINE TO BUY RAFFLE TICKETS AUGUST 4, 2008 — See page 73 for more information

Multi-Season Permits

Hunt Big Game from September to December

Applications on Sale:

January 1 - February 28, 2009

Three Ways to Purchase Applications:

Any of our 600 License Dealerships

Online: fishhunt.dfw.wa.gov

Call toll free: (866) 246-9453

- ***1,500 deer & 500 elk permits available.***
- ***If selected, you may hunt in any open unit during all general seasons starting with archery & continuing on for muzzleloader & modern firearm. You must comply with all regulations & weapon restrictions for the season in effect.***
- ***Elk multi-season tag holders may hunt Eastern & Western Washington.***
- ***Bag limit is one deer or elk.***
- ***Applications are automatically submitted once purchased.***
- ***If selected, tags are \$164.25 for residents & \$1,642.50 for non-residents.***
- ***If selected, you may apply for any weapon type special hunting permits.***



Washington
Department of
**FISH and
WILDLIFE**



www.eyesinthewoods.org

The Eyes In The Woods Association Inc. (EITW) is a non-profit organization dedicated to assisting the professionals that protect and manage our fish and wildlife. Our goal is to create a resource of trained citizen volunteers devoted to the protection and perpetuation of our fish & wildlife.

Working with WDFW Staff we have developed several programs that volunteers can participate in; Crime Observation & Reporting Training, Biological Check Stations, Posting of GMU-boundrys, Property Watch/ Land Access and Stream Watch.

Check our website calendar for up to date opportunities and to sign up for events.

Tired of Criminals Poaching our Fish and Wildlife? Become A Certified Witness For Our Resources

Join us in protecting Washington's fish and wildlife by attending an EITW Crime Observation & Reporting Training (CORT). Learn from WDFW Enforcement Officers how to identify, document, and report natural resource crimes. Our goal is to create a network of trained citizens dedicated to reducing poaching and other natural resource abuses through this non-confrontational expert witness program.

CORT CLASS SCHEDULE MAY 2008-APRIL 2009

Date	Time	Training Location	Hosting Club or Location	Contact Person	Phone	Email
5/13/08	7-9:00pm	Amboy Fire Hall, Amboy	Yacolt Burn Sportsman Club	Rick Lafer	360-247-5596	mcgowjgm@dfw.wa.gov
5/14/08	6-8:00pm	9577 Ridgetop Blvd. NW, Silverdale	Sportsman's Warehouse	Customer Service	360-307-6900	eglick@sportsmanswarehouse.com
5/22/08	7-9:00pm	350 Highway 7, Morton	WDFW Cowlitz Wildlife Area	Mark Grabski	360-496-6223	grabsmjg@dfw.wa.gov
5/22/08	7-9:00pm	6603 W. Canal Dr., Kennewick	Sportsman's Warehouse	Customer Service	509-736-2200	bhowald@sportsmanswarehouse.com
5/28/08	7-9:00pm	13215 B. SE Milplain Blvd., Vancouver	Joe's Sports, Outdoor & More	Jennifer	360-253-2420	customerservice12@joessports.com
6/4/08	6-8:00pm	1220 Marvin Rd. E, Lacey	Sportsman's Warehouse	Customer Service	360-456-5800	mlarsson@sportsmanswarehouse.com
6/5/08	7-9:00pm	1111 Hudson Ave., Longview	Bob's Sporting Goods	Hunting Counter	360-425-3870	bobs@bobsmerch.com
6/11/08	6-8:00pm	2000 S. Burlington Blvd., Burlington	Sportsman's Warehouse	Rob Campbell	360-755-0500	rcampbell@sportsmanswarehouse.com
6/11/08	7-9:00pm	177 NE Hampe Way, Chehalis	Joe's Outdoor Sports Shop, Inc.	Joe Rosbach	360-740-6219	joss@comprime.com
6/12/08	7-9:00pm	20009 SE 127th St., Issaquah	Issaquah Sportsman's Club	Tom Mechler	425-255-0922	tommechler@msn.com
6/18/08	7-9:00pm	180 Rock Island Rd E., Wenatchee	Wenatchee Sportsman's Assoc.	Ron Bruno	509-884-9369	ron.bruno@verizon.net
6/18/08	7-9:00pm	13215 B. SE Milplain Blvd., Vancouver	Joe's Sports, Outdoor & More	Jennifer	360-253-2420	tom.dietz@joes.com
7/9/08	6-8:00pm	6603 W. Canal Dr., Kennewick	Sportsman's Warehouse	Customer Service	509-736-2200	bhowald@sportsmanswarehouse.com
7/10/08	6-8:00pm	14014 E. Indiana Ave., Spokane Valley	Sportsman's Warehouse	Reagan Cunningham	509-891-1900	rcunningham@sportsmanswarehouse.com
7/16/08	7-9:00pm	20722 67th Ave NE, Arlington	Stillaguamish Fly Fishers	Francesca Ferez	360-435-2755x22	mferez@stillaguamish.nsn.us
7/17/08	7-9:00pm	16601 HWY 12, Naches	WDFW Oak Creek Wildlife Area	John McGowan	509-653-2390	mcgowjgm@dfw.wa.gov
7/30/08	7-9:00pm	16409 Canyon Rd. E, Puyallup	Tacoma Sportsman's Club	Amanda Knoop	253-537-6151	Inso@tacomassportsmensclub.com
8/5/08	7-9:00pm	4602 20th St. E, Fife	SPORTCO	John Dahll	253-922-2222	jdahll@sportco.com
8/13/08	7-9:00pm	105 Cedar St., Snohomish	Snohomish Sportsman's Club	Rick Hoskin	425-334-7873	fulltag@netzero.net
8/13/08	7-9:00pm	K C's Diner HWY 395, Kettle Falls	Mt. Jacob Outfitters	Kelly White	360-438-2915	kellyw@eyesinthewoods.org
8/14/08	7-9:00pm	1111 Hudson Ave., Longview	Bob's Sporting Goods	Hunting Counter	360-425-3870	bobs@bobsmerch.com
8/20/08	7-9:00pm	177 NE Hampe Way, Chehalis	Joe's Outdoor Sports Shop, Inc.	Joe Rosbach	360-740-6219	joss@comprime.com
8/21/08	7-9:00pm	350 Highway 7, Morton	WDFW Cowlitz Wildlife Area	Mark Grabski	360-496-6223	grabsimjg@dfw.wa.gov
8/21/08	7-9:00pm	Cle Elum, WA	U.S.F.S Rangers Station	Lee Davis	509-968-9337	leerdavis@elltel.net
9/2/08	7-9:00pm	6116 N. Market St., Spokane	Inland NW Wildlife Council	Wanda Clifford	509-487-8552	inwc@aol.com
9/3/08	6-8:00pm	6603 W. Canal Dr., Kennewick	Sportsman's Warehouse	Customer Service	509-736-2200	bhowald@sportsmanswarehouse.com
9/17/08	7-9:00pm	180 Rock Island Rd E., Wenatchee	Wenatchee Sportsman's Assoc.	Ron Bruno	509-884-9369	ron.bruno@verizon.net
9/18/08	7-9:00pm	1111 Hudson Ave., Longview	Bob's Sporting Goods	Hunting Counter	360-425-3870	bobs@bobsmerch.com
9/24/08	7-9:00pm	3028 Lindbergh Ave., Bellingham	Bellingham Technical Collage	Earl Steele	360-715-8352	esteele@btc.ctc.edu
9/25/08	7-9:00pm	125 West Sunset Way, Issaquah	Friends of the Issaquah Hatchery	Celina Steiger	425-392-8025	celina@issaquahfish.org

CORT CLASS SCHEDULE MAY 2008-APRIL 2009 (Continued)

Date	Time	Training Location	Hosting Club or Location	Contact Person	Phone	Email
10/1/08	6-8:00pm	14014 E. Indiana Ave., Spokane Valley	Sportsman's Warehouse	Reagan Cunningham	509-891-1900	rcunningham@sportsmanswarehouse.com
11/13/08	7-9:00pm	1111 Hudson Ave., Longview	Bob's Sporting Goods	Hunting Counter	360-425-3870	bobs@bobsmerch.com
12/11/08	3-5:00pm	1111 Washington St. SE, Olympia	WDFW Enforcement HQ	Lt. Crown	360-902-2923	crownslc@dfw.wa.gov
1/14/09	7-9:00pm	16409 Canyon Rd. E, Puyallup	Tacoma Sportsman's Club	Amanda Knoop	253-922-2222	Inso@tacomassportsmensclub.com
1/15/09	7-9:00pm	1111 Hudson Ave., Longview	Bob's Sporting Goods	Hunting Counter	360-425-3870	bobs@bobsmerch.com
1/21/09	5-7:00pm	2000 S. Burlington Blvd., Burlington	Sportsman's Warehouse	Rob Campbell	360-755-0500	rcampbell@sportsmanswarehouse.com
2/4/09	6-8:00pm	6603 W. Canal Dr., Kennewick	Sportsman's Warehouse	Customer Service	509-736-2200	bhowald@sportsmanswarehouse.com
2/5/09	6-8:00pm	14014 E. Indiana Ave., Spokane Valley	Sportsman's Warehouse	Reagan Cunningham	509-891-1900	rcunningham@sportsmanswarehouse.com
2/11/09	7-9:00pm	3028 Lindbergh Ave., Bellingham	Bellingham Technical Collage	Earl Steele	360-715-8352	esteele@btc.ctc.edu
2/12/09	7-9:00pm	20009 SE 127th St., Issaquah	Issaquah Sportsman's Club	Tom Mechler	425-255-0922	tommechler@msn.com
2/18/09	7-9:00pm	13215 B. SE Milplain Blvd., Vancouver	Joe's Sports, Outdoor & More	Jennifer	360-253-2420	customerservice12@joessports.com
2/19/09	7-9:00pm	209 N Ruby St., Ellensburg	Kittitas Field & Stream Club	Lee Davis	509-968-9337	leerdavis@elltel.net
2/25/09	6-8:00pm	1220 Marvin Rd. E, Lacey	Sportsman's Warehouse	Customer Service	360-456-5800	mlarsson@sportsmanswarehouse.com
3/18/09	6-8:00pm	9577 Ridgetop Blvd. NW, Silverdale	Sportsman's Warehouse	Customer Service	360-307-6900	eglick@sportsmanswarehouse.com
3/19/09	7-9:00pm	1111 Hudson Ave., Longview	Bob's Sporting Goods	Hunting Counter	360-425-3870	bobs@bobsmerch.com
3/25/09	7-9:00pm	105 Cedar St., Snohomish	Snohomish Sportsman's Club	Rick Hoskin	425-334-7873	fulltag@netzero.net
4/7/09	6-8:00pm	4602 20th St. E, Fife	SPORTCO	John Dahll	253-922-2222	jdahll@sportco.com
4/8/09	7-9:00pm	HWY 105- 7- Miles south of Aberdeen	Grays Harbor Bowmen	Linda Parker	360-533-4698	wsaa@olynet.com
4/8/09	7-9:00pm	16601 HWY 12, Naches	WDFW Oak Creek Wildlife Area	John McGowan	509-653-2390	N/A
4/9/09	7-9:00pm	3028 Lindbergh Ave., Bellingham	Bellingham Technical Collage	Earl Steele	360-715-8352	esteele@btc.ctc.edu
4/23/09	7-9:00pm	1111 Hudson Ave., Longview	Bob's Sporting Goods	Hunting Counter	360-425-3870	bobs@bobsmerch.com

Some locations have limited seating, please pre-register with the host contact.

Check for additional classes & register for a class online - www.eyesinthewoods.org

Volunteers Needed for Biological Check Stations in Western Washington

Check stations are a valuable tool for wildlife management. Volunteers often assist in the collection of biological data for deer and elk populations. Eyes In The Woods Association Inc. (EITW) volunteers, working with WDFW Regions 5 and 6, have a nine-year successful history of conducting volunteer check stations. WDFW check stations will range from the Hoe drainage in the northwest to the Skookumchuck drainage in the southwest, and throughout strategic areas south to the Columbia River.

EITW Volunteer's efforts will include: attending a training, signup for one or more dates/locations, travel to/from station sites, setup, collect data from hunters and their harvested game, teardown, cleanup, and the completion of required WDFW and EITW forms.

For more information or to sign up go to: www.eyesinthewoods.org/CALENDAR or call John Arnold (360) 520-4330.

2008 Check Station Trainings are scheduled for June 14 in Montesano and August 23 in Olympia.

Volunteers Needed for the Property Watch/Land Access Program

This pilot program targets WDFW Regions 4, 5, and 6. Eyes In The Woods Association Inc. directors are collaborating with multiple local conservation/sport organizations, business owners, private landowners, timber companies, media, and WDFW staff with the goal of opening private lands for outdoor recreational uses, primarily hunting & fishing.

Participating volunteers are required to travel to key locations and stay at those locations during hunting hours. Locations are selected to best direct hunters away from active logging areas, provide access to open gates, and provide information to hunters. Volunteer participation also includes installing signs at strategic access locations, land clean up projects, and to act as a deterrent for poaching, dumping, vandalism, and other crimes.

For more information or to sign up go to: www.eyesinthewoods.org/CALENDAR or call Tony Wells (360) 480-6689.

Public Conduct Rules on WDFW Lands

New Rules Now in Effect

The Washington Fish and Wildlife Commission adopted new rules (Washington Administrative Code 232-13) in December after years of discussion and extensive public review. As the number of users and types of use continue to increase on WDFW lands, the new rules provide a fair and sensible approach to protecting both fish and wildlife habitats and recreational values consistent with healthy wildlife populations.

These rules, which only apply on WDFW lands, are now in effect. The complete public conduct rule package is available on WDFW's website at wdfw.wa.gov/lands/wac232. Although some conduct rules remain in place and have not changed, the new WAC chapter compiles them in one location for easy reference.

The rules address behavior and conduct, parking, camping, campfires, dumping and littering, target shooting, fireworks, pets, building blinds and tree stands, access, commercial and noncommercial use, and enforcement.

Fire rules allow campfires up to a maximum of three feet in diameter and three feet high. The new rules also include a 21-day camping limit within a 30-day period. Vehicles should not be left unattended for more than 21 days. Unattended blinds are available to the public on a "first-come-first-serve" basis. These rules were designed to provide an equal opportunity for all users.

The firearms and target practicing rule prohibits the use of glass, signs, appliances, mattresses, televisions, furniture, and exploding items as targets. With the exception of clay pigeons, debris from target practice should be removed. These rules, along with no-littering laws, address a growing concern for the amount of garbage left on public lands. The rules also prohibit the discharge of firearms within 500 feet of one of the 21 department-designated campgrounds. These very limited shooting restrictions were included to protect the recreating public.

Rules governing pets allow hunters to use hunting dogs under their control, but not to let them or other pets roam unattended. From April through July, all dogs and other pets must be leashed on WDFW lands to protect nesting wildlife.

To manage multiple user groups, a permit from the department is now required for any

private or public event involving more than thirty people.

A commercial use permit from the department is required for any activity on department lands where a fee is charged or where the purpose is the sale or barter of a good or service regardless of whether the activity is intended to produce a profit. Hunting guides using WDFW lands are required to obtain a permit through one of WDFW's six regional offices. Permits will be issued on a limited basis to manage the number of hunters. Permit distribution may be used to address equity of hunter access and concerns for local wildlife populations.

All those that use WDFW lands are encouraged to take a look at the new rules. The department will be posting signs throughout the spring and spreading the word about the new rules at meetings and events. The department will also be phasing in enforcement of the new rules throughout 2008, generally issuing warnings rather than citations except in the case of egregious violations.

With the new public conduct rules in place, WDFW public lands will continue to provide safe, beautiful wildlands for all users to enjoy now and in the future.



**Thank You
For Your Help!!!**

Hunting Hours

Always know your target. The "golden hour" may be an effective time for finding game, but as light diminishes, so does your ability to identify your target. In these situations, make sure you know your target and what is beyond.

2008-2009 Official Hunting Hours for Game Animals & Forest Grouse*

Dates (Inclusive)				Western Washington			Eastern Washington			
				A.M.	to	P.M.	A.M.	to	P.M.	
Daylight Savings Time										
Monday	September 1	-	Sunday	September 7	6:00	-	8:15	5:50	-	8:00
Monday	September 8	-	Sunday	September 14	6:10	-	8:00	6:00	-	7:50
Monday	September 15	-	Sunday	September 21	6:20	-	7:45	6:10	-	7:35
Monday	September 22	-	Sunday	September 28	6:30	-	7:30	6:15	-	7:20
Monday	September 29	-	Sunday	October 5	6:40	-	7:15	6:30	-	7:05
Monday	October 6	-	Sunday	October 12	6:50	-	7:00	6:40	-	6:55
Monday	October 13	-	Sunday	October 19	7:00	-	6:50	6:50	-	6:40
Monday	October 20	-	Sunday	October 26	7:10	-	6:40	7:00	-	6:25
Monday	October 27	-	Saturday	November 1	7:20	-	6:25	7:15	-	6:15
Pacific Standard Time										
Sunday	November 2				6:20	-	5:25	6:10	-	5:15
Monday	November 3	-	Sunday	November 9	6:30	-	5:15	6:20	-	5:00
Monday	November 10	-	Sunday	November 16	6:40	-	5:05	6:30	-	4:55
Monday	November 17	-	Sunday	November 23	6:50	-	5:00	6:40	-	4:45
Monday	November 24	-	Sunday	November 30	7:00	-	4:50	6:50	-	4:40
Monday	December 1	-	Sunday	December 7	7:10	-	4:50	7:00	-	4:40
Monday	December 8	-	Sunday	December 14	7:15	-	4:50	7:05	-	4:40
Monday	December 15	-	Sunday	December 21	7:20	-	4:50	7:10	-	4:40
Monday	December 22	-	Sunday	December 28	7:25	-	4:55	7:10	-	4:40
Monday	December 29	-	Sunday	January 4	7:25	-	5:00	7:15	-	4:45
Monday	January 5	-	Sunday	January 11	7:25	-	5:05	7:15	-	4:55
Monday	January 12	-	Sunday	January 18	7:25	-	5:15	7:10	-	5:05
Monday	January 19	-	Sunday	January 25	7:20	-	5:25	7:05	-	5:15
Monday	January 26	-	Friday	January 31	7:10	-	5:30	7:00	-	5:25

* These are lawful hunting hours (one-half hour before sunrise to one-half hour after sunset) for game animals and forest grouse (ruffed, blue, spruce) during established seasons. **Exceptions:** (a) Bobcat and raccoon are exempt from hunting hour restrictions during established bobcat and raccoon seasons except when that area is open to modern firearm hunting of deer or elk, hunting hours shall be one-half hour before sunrise to one-half hour after sunset. (b) Hunting hours for falconry seasons (except migratory game bird seasons) are exempt from these hunting hours, except on designated pheasant release sites.

<p>ENFORCEMENT EMERGENCY/INCIDENT HOTLINE</p> <p>Call Toll-Free 1-800-477-6224</p> <p>Not for general information.</p> <p>The Washington State Department of Fish and Wildlife, Enforcement Program has a procedure for reporting fish/wildlife violations or reporting emergency situations, such as dangerous wildlife incidents. This encourages any citizen who witnesses a fish and wildlife offense, who has knowledge of a fish or wildlife offense, or has an encounter with dangerous wildlife, to report the violation/incident. Individuals who witness and would like to report a violation, can call toll-free</p>	<p>1-800-477-6224. Reports are confidential and are forwarded to a Fish & Wildlife Officer for investigation. Remember, this is not an informational hotline! This number is for emergencies only. Timeliness when reporting a violation is crucial.</p> <p>Hunters, who provide violator information, leading to an arrest and conviction, could be eligible for a cash reward or Hunter Bonus Points. Bonus Points give you a better chance for the special permit season drawings.</p> <p>Violation Information:</p> <ul style="list-style-type: none"> - Date/Time of Violation - GMU/Marine Area Code - County - Nearest Town - Specific Location - Type of Violation/Species Involved <p>Suspect(s) Information:</p> <ul style="list-style-type: none"> - First and Last Name - Address, City/State/Zip - Age - Hair - Height/Weight - Race/Sex <p>Vehicle Information:</p> <ul style="list-style-type: none"> - Make/model/color - License number/State - Distinguishing characteristics <p>Other Information: Please provide any other information you feel would be helpful.</p> <p>If you are reporting a violation that has already occurred, call:</p> <p>WDFW Regional Offices, 8 a.m.-4 p.m., Monday-Friday (Closed on state holidays)</p> <p>Report hunting accidents to a WDFW regional office (see page 13) or the local State Patrol.</p>	<p>State Patrol Phone Numbers</p> <p>Aberdeen/Hoquiam (360) 533-5707</p> <p>Bellevue..... (425) 649-4370</p> <p>Bellingham..... (360) 676-2076</p> <p>Bremerton..... (360) 478-4646</p> <p>Burlington..... (360) 757-1175</p> <p>Centralia/Chehalis (360) 748-6633</p> <p>Ephrata..... (509) 754-3571</p> <p>Gig Harbor..... (253) 858-8800</p> <p>Long Beach</p> <p>Peninsula..... (360) 533-5707</p> <p>Longview/Kelso (360) 577-2050</p> <p>Marysville..... (360) 658-1345</p> <p>Olympia (360) 596-1999</p> <p>Port Angeles..... (360) 452-3394</p> <p>Shelton (360) 426-6674</p> <p>Spokane..... (509) 456-4101</p> <p>Tacoma (253) 536-6210</p> <p>Vancouver..... (360) 260-6333</p> <p>Wenatchee (509) 663-9721</p> <p>Yakima..... (509) 575-2320</p>
---	--	--



Black Bear Seasons

License Required:

A valid big game hunting license, which includes black bear as a species option is required.

Tag information:

One black bear transport tag/license is included with a big game license that has black bear as a species option. A second black bear transport tag/license must be purchased to take a second bear.

Statewide Annual Bag Limit:

Two black bear during the hunting season, only one of which may be taken in Eastern Washington. Hunters may purchase a maximum of two black bear transport tag/licenses.

Hunting Method:

Hunters may use any lawful big game modern firearm, archery, or muzzleloader equipment for hunting black bear. The use of hounds and/or bait to hunt black bear is prohibited.

Hunters are urged not to shoot a sow with cub(s).

Know Your Bears

Grizzlies are Protected by State and Federal Law

Shorter Claws

Front Track

Black Bear

Larger Pointed Ears

No Shoulder Hump

Straight Face Profile

Note: Color and size can't be used for identification.

Smaller Rounded Ears

Front Track

Grizzly Bear

Shoulder Hump

Dish Face Profile

General Seasons

Hunt Name	Season Dates	Hunt Area
General Eastern	Aug. 1-Nov. 15	GMUs 121-142, 203-290, 328-382, 388, 578
Northeastern	Sept. 2-Nov. 15	GMUs 101-117
Blue Mountains	Sept. 2-Nov. 15	GMUs 145-154, 162-186
General Western	Aug. 1-Nov. 15	GMUs 407-466, 485 ^g , 501-520, 524-574, 601-684
Long Island	Sept. 2-Nov. 15	GMU 699 ^h

^gSpecial deer permit required to hunt black bear
^hArchery only

Spring Permit Seasons

Application Submission Period: Jan. 1 to Mar. 13, 2009
See pages 74-75 for permit application instructions.

Hunt Choice	Hunt name	Hunt area	Season Dates	2009 Permits	Apps Last Year
7001	Sherman	GMU 101	April 15-May 31	15	454
7002	Kelly Hill	GMU 105	April 15-May 31	10	303
7003	Douglas	GMU 108	April 15-May 31	5	195
7004	Aladdin	GMU 111	April 15-May 31	10	313
7005	49 Degrees North	GMU 117	April 15-May 31	15	436
7006	Huckleberry	GMU 121	April 15-May 31	15	477
7007	Blue Creek	GMU 154	April 15-May 31	30	444
7008	Dayton	GMU 162	April 15-May 31	22	578
7009	Tucannon	GMU 166	April 15-May 31	7	328
7010	Wenaha	GMU 169	April 15-May 31	45	336
7011	Mt. View	GMU 172	April 15-May 31	22	175
7012	Lick Creek	GMU 175	April 15-May 31	22	193
7013	Grande Ronde	GMU 186	April 15-May 31	7	57
7014	North Skagit ^a	Portion of GMU 418 ^b	April 15-May 31	20	NEW
7015	Monroe ^a	Portion of GMU 448 ^c	April 15-May 31	25	NEW
7016	Copalis ^a	Portion of GMU 642 ^d	April 15-June 15	100	521
7017	Kapowsin ^a	Portion of GMUs 653 & 654 ^e	April 15-June 15	100	485
7018	Capitol Forest ^a	Portion of GMU 663 ^f	April 15-June 15	50	653

^aSpring black bear hunting seasons under this area constitute a pilot program to reduce black bear damage to trees.
^bThat portion of GMU 418 that is designated as the hunt area by DNR, Sierra Pacific, and Grandy Lake Timber company.
^cThat portion of GMU 448 that is designated as the hunt area by DNR, Green Crow, and Longview Timber Lands.
^dThat portion of GMU 642 that is designated as the hunt area by Rayonier timberlands.
^eThat portion of GMUs 653 and/or 654 that is designated as the hunt area by Hancock Forest Management.
^fThat portion of Capitol Forest within GMU 663.

Submitting Bear Teeth

Successful black bear hunters must submit the black bear premolar tooth, which is located behind the canine tooth of the upper jaw. Tooth envelopes are available at all WDFW Regional Offices and at the Olympia office (see page 13).

First Premolar

Canine

Crown

Root

Cougar Seasons

General Seasons

Hunt Area	Season Dates	Special Restrictions
Statewide, except GMUs 101-121, 203, 204, 209-247, 249-251 within Chelan, Okanogan, Ferry, Stevens, or Pend Oreille counties	August 1, 2008-March 15, 2009	Any legal weapon
GMUs 101-121, 203, 204, 209-247, 249-251 within Chelan, Okanogan, Ferry, Stevens, or Pend Oreille counties	October 13-November 19, 2008	Any legal weapon
	September 1-November 30, 2008	Archery deer or elk hunters and muzzleloader deer or hunters may hunt for cougar during their respective deer or elk seasons, but must use equipment consistent with their deer or elk tag.

Permit Seasons

For information on permit seasons and hunting with the use of dogs, please contact the Olympia office or one of our regional offices, or check the WDFW website at wdfw.wa.gov. Also see the Fall Cougar Pamphlet available in September.

General Information

License Required:

A valid big game hunting license, which includes cougar as a species option is required to hunt cougar.

Bag Limit & Tag Information:

Two cougar during the hunting season. One cougar transport tag/license is included with a big game license that has cougar as a species option. A second cougar transport tag/license must be purchased to take a second cougar.

Hunting Method:

Hunters may use any lawful big game modern firearm, archery, or

muzzleloader equipment for hunting cougar, **except during archery or muzzleloader only seasons** in GMUs 101-121, 203, 204, 209-247, 249-251 within Chelan, Okanogan, Ferry, Stevens, or Pend Oreille counties. Cougar may also be hunted with a 22 caliber or larger centerfire rifle. Rimfire 22 caliber is not lawful. The use of hounds to hunt cougar is prohibited statewide **except** during public safety cougar removals or commission authorized hunts.

NOTE: It is illegal to kill or possess spotted cougar kittens (usually <80 lbs.) or an adult cougar accompanied by spotted kittens.

Cougar & Bobcat Hide Sealing Requirements

Successful Cougar Hunters Must:

Notify WDFW within 72 hours of kill (excluding legal state holidays). Present the skull and pelt to WDFW within 5 days of notification of kill for sealing.

Successful Bobcat Hunters Must:

Present, to WDFW for sealing, the raw pelt within 20 days of the close of the hunting or trapping season in which it was killed.

Successful Cougar & Bobcat Hunters Must:

- Call a WDFW Regional Office to make an appointment for sealing.
- Leave proof of sex attached to pelt.
- Present skull and hide (both non-frozen) so that teeth and biological samples can be taken. Placing a stick or wedge in the cougar's mouth after harvesting it, aids in the removal of teeth for biological sampling.
- No one may possess an open WDFW cougar or bobcat seal unless it has been cut by a licensed taxidermist or fur dealer who has received and invoiced the pelt for processing.



Goat, Moose, Bighorn Sheep

Mountain Goat Permits

Who May Apply: Anyone with the **EXCEPTION** of those who harvested a mountain goat in Washington in 1999 or later. Beginning in 1999, an individual may only harvest one mountain goat during their lifetime (waived for raffle and auction hunts).

Bag Limit: One adult goat of either sex with horns 4 inches or longer. *WDFW urges hunters to refrain from shooting nannies.*

Permit Season: Permit hunters may start hunting September 1 with archery equipment. The season for any legal weapon is September 15 - October 31. During this season any legal hunting method is allowed.

Hunt Choice	Hunt Name	Boundary	Permits	Apps. Last Year
6001	Chelan North	Goat Unit 2-1	1	1297
6002	Methow	Goat Unit 2-2	2	1804
6003	Naches Pass/Corral Pass	Goat Unit 3-6, 4-38	2	4032
6004	Bumping River	Goat Unit 3-7	2	3768
6005	Blazed Ridge	Goat Unit 3-10	2	3237
6006	Tatoosh	Goat Unit 5-2	1	1328
6007	Smith Creek	Goat Unit 5-3	1	1201
6008	Goat Rocks/Tieton River	Goat Unit 5-4, 3-9	5	5436
6009	Chowder Ridge	Goat Unit 4-3	1	848
6010	Avalanche Gorge	Goat Unit 4-7	1	868

Moose Permits

Who May Apply: Anyone with the **EXCEPTION** of those who have harvested a moose in Washington. An individual may only harvest one moose

during their lifetime (waived for hunters who have harvested a moose in an antlerless only hunt, and raffle and auction hunts).

Bag Limit: 1 moose

Permit Season: The permit season for any legal hunting method is October 1-November 30.

Hunt Choice	Hunt Name	Boundary	Special Restrictions	Permits	Apps. Last Year
8001	Kettle Range	GMUs 101, 105	Any Moose	2	3079
8002	Selkirk Mtns. A	GMU 113	Any Moose	25	11,164
8003	Mt. Spokane A	GMU 124 east of Hwy 395	Any Moose	12	8947
8004	Mt. Spokane B	GMU 124 east of Hwy 395	Antlerless Only	14	3221
8005	Mt. Spokane Youth Only ^a	GMU 124 east of Hwy 395	Antlerless Only	10	1058
8006	49 Degrees North A	GMU 117	Any Moose	26	12,684
8007	49 Degrees North B ^b	GMU 117	Antlerless Only	5	616
8008	49 Degrees North C ^c	GMU 117	Antlerless Only	2	618
8009	49 Degrees North Youth Only ^a	GMU 117	Antlerless Only	2	1021
8010	Three Forks	GMUs 108, 111	Any Moose	8	4722
8011	Hangman A	GMUs 127, 130	Any Moose	7	1779
8012	Hangman B	GMUs 127, 130	Antlerless Only	7	758
8013	Huckleberry Range	GMUs 121, 124 west of Hwy 395	Any Moose	8	4089

^aApplicants must be eligible to purchase a youth license by November 30 during the license year they are applying. Youth hunters must be accompanied by an adult during the hunt.

^bApplicants must possess a Disabled Hunter Permit.

^cApplicants must be 65 years of age or older by November 30 during the license year they are applying.

Bighorn Sheep Permits

Who May Apply: Anyone with the **EXCEPTION** of those who have harvested a bighorn sheep in

Washington. An individual may only harvest one bighorn sheep during their lifetime (waived for raffle and auction hunts).

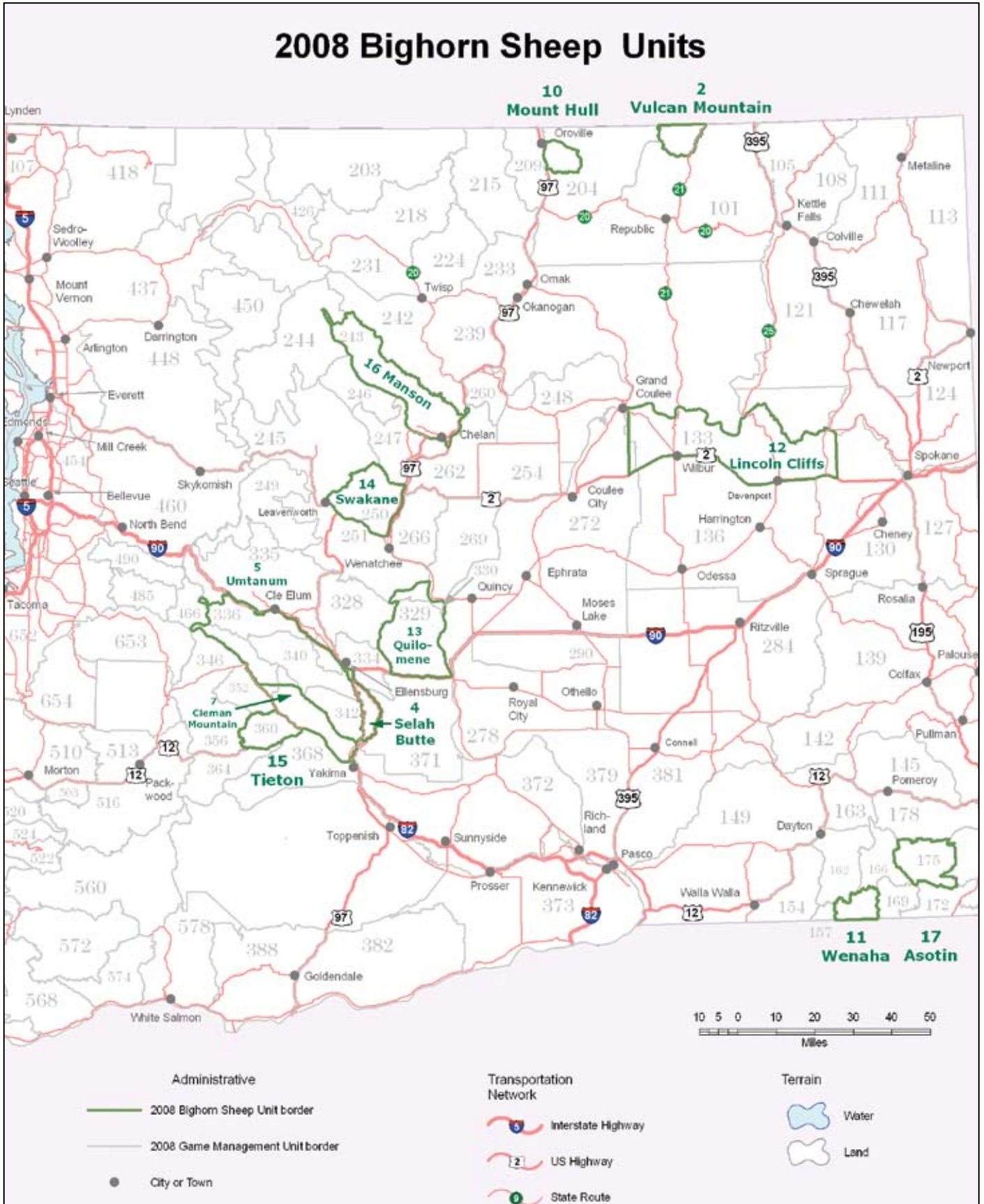
Bag Limit: 1 bighorn ram **EXCEPT** Vulcan Mountain B is one adult ewe.

Horn Marking Requirements: A hunter who kills or possesses a bighorn sheep taken in Washington must present the horns for inspection and marking within 10 days to a WDFW Regional Office. A Department employee will permanently mark an identification number on one horn.

Hunt Choice	Hunt Name	Permit Season	Boundary	Special Restrictions	Permits	Apps. Last Year
5001	Vulcan Mountain A	Sept. 15-Oct. 10	Sheep Unit 2	Any Legal Weapon	1	1511
5002	Vulcan Mountain B ^a	Oct. 1-10	Sheep Unit 2	Adult ewe only, Any Legal Weapon	2	NEW
5003	Selah Butte	Nov. 3-30	Sheep Unit 4	Any Legal Weapon	5	5026
5004	Umtanum	Sept. 15-Oct. 10	Sheep Unit 5	Any Legal Weapon	5	6289
5005	Cleman Mountain A	Sept. 15-Oct. 10	Sheep Unit 7	Any Legal Weapon	4	5077
5006	Cleman Mountain B	Nov. 3-30	Sheep Unit 7	Any Legal Weapon	4	4345
5007	Mt. Hull	Sept. 15-Oct. 10	Sheep Unit 10	Any Legal Weapon	2	1448
5008	Wenaha	Sept. 15-Oct. 10	Sheep Unit 11	Any Legal Weapon	1	1267
5009	Lincoln Cliffs	Sept. 15-Oct. 10	Sheep Unit 12	Any Legal Weapon	1	1326
5010	Quilomene A	Sept. 15-Oct. 10	Sheep Unit 13	Any Legal Weapon	4	3506
5011	Swakane	Sept. 15-Oct. 10	Sheep Unit 14	Any Legal Weapon	1	2277
5012	Tieton	Sept. 15-Oct. 10	Sheep Unit 15	Any Legal Weapon	3	2574
5013	Manson	Nov. 3-30	Sheep Unit 16	Any Legal Weapon	2	1918
5014	Asotin	Sept. 15-Oct. 10	Sheep Unit 17	Any Legal Weapon	1	NEW

^aApplicants must be 65 years of age or older by November 30 during the license year they are applying for.

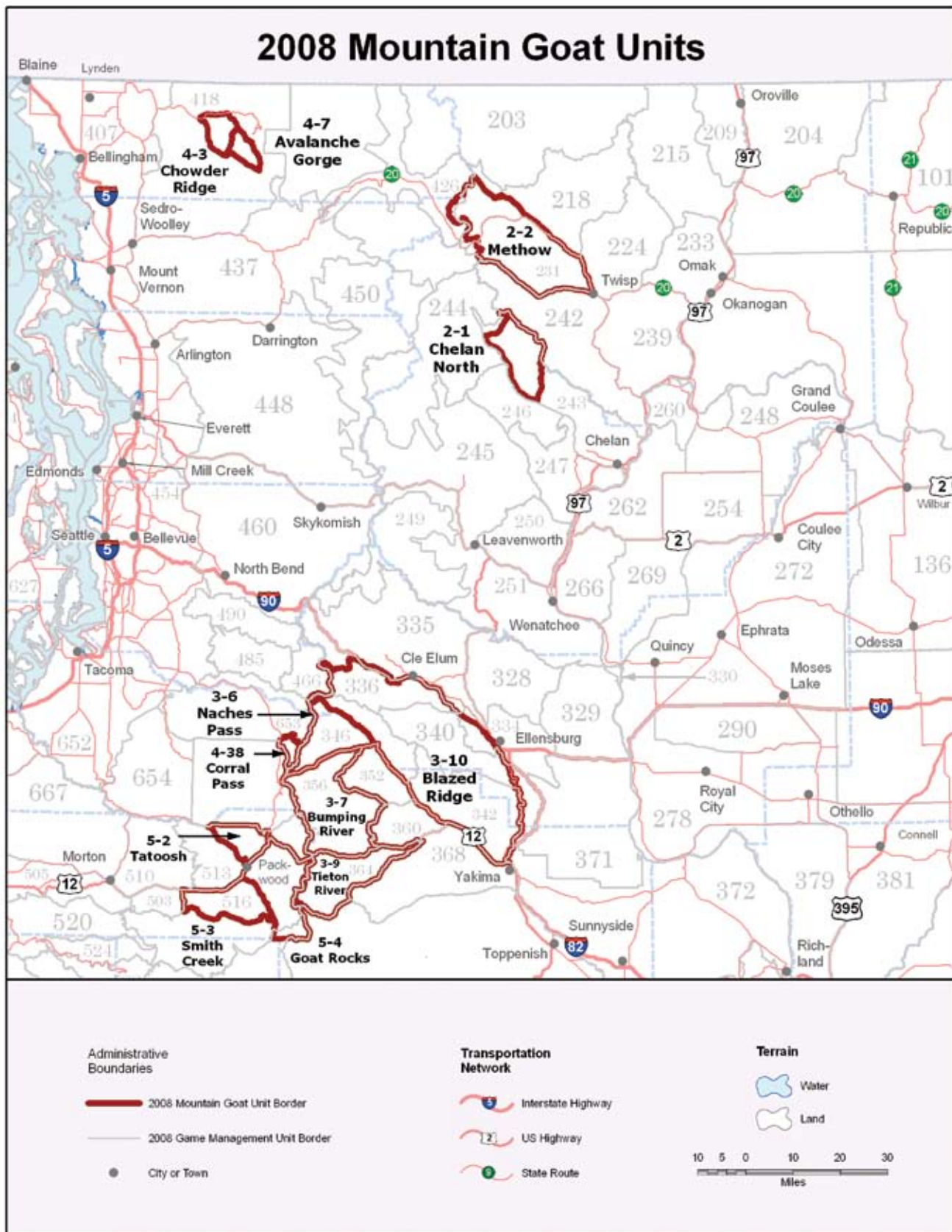
Goat, Moose, Bighorn Sheep



GOAT, MOOSE
BIGHORN SHEEP



Goat, Moose, Bighorn Sheep



Small Game Seasons

A small game license is required for all small game except forest grouse and coyotes, which can be hunted if the hunter has a big game or small game license.

	<i>Bag Limit</i>	<i>Season Dates</i>	<i>Notes/Exceptions</i>
<i>Bobcat</i>	none	Statewide: Sept. 2, 2008 - Mar. 15, 2009	Sealing of pelt required. See page 59.
<i>Coyote</i>	none	Statewide, open year round If hounds are used, season is: Sept. 2, 2008 - Mar. 15, 2009 (Except year round with hounds in Adams, Benton, Franklin, & Grant counties)	
<i>Fox</i>	none	Statewide: Sept. 2, 2008 - Mar. 15, 2009	CLOSED within the exterior boundaries of the Mt. Baker-Snoqualmie, Okanogan, Wenatchee, and Gifford Pinchot National Forests and GMUs 407 and 410.
<i>Raccoon</i>	none	Statewide: Sept. 2, 2008 - Mar. 15, 2009	CLOSED on Long Island within Willapa National Wildlife Refuge.
<i>Cottontail and Snowshoe Hare</i>	5/day see note	Statewide: Sept. 1, 2008 - Mar. 15, 2009	Possession limit: 15 Straight or mixed bag
<i>Forest Grouse</i>	3/day see note	Statewide: Sept. 1 - Dec. 31, 2008	Possession limit: 9 Straight or mixed bag
<i>Crow</i>	none	Statewide: Oct. 1, 2008 - Jan. 31, 2009	Crows in the act of depredation may be taken at any time.
<i>Lynx - Closed statewide, year round</i>			
<i>Pygmy Rabbit and Jackrabbit - Closed statewide, year round</i>			
<i>Ptarmigan, Sage Grouse, Sharp-tailed Grouse - Closed statewide, year round</i>			
<i>Beaver, Badger, Weasels, Marten, Mink, Muskrat, and River Otter - Cannot Be Hunted — See trapping regulations</i>			

Migratory Waterfowl and Upland Game Seasons

The Migratory Waterfowl and Upland Game Seasons Pamphlet will be published following the August meeting of the Washington Fish and Wildlife Commission. Information on upcoming upland game seasons and September seasons for migratory game birds is available online at wdfw.wa.gov/wlm/game/seasons. To inquire about regulation information, contact: Washington Department of Fish and Wildlife (360) 902-2515 or via email at wildthing@dfw.wa.gov.

To advertise in the Migratory Waterfowl and Upland Game Seasons pamphlet or for printing information contact: Seattle Times Publications (253) 813-9900.

Night Hunting and Hound Hunting During Deer and Elk Hunting Seasons

Bobcat, raccoon, and coyote may be hunted at night during established bobcat and raccoon seasons, **EXCEPT** that: it is unlawful to hunt any wildlife at night or wild animals with dogs (hounds) during the months of September, October, or November in any area open to a centerfire rifle deer or elk season. The use of hounds to hunt black bear, cougar or bobcat is prohibited year round except during commission authorized hunts. There is no longer a hound license.

Wild Turkey Fall Seasons

General Wild Turkey Hunting Information:

- Hunters who harvested two birds in eastern Washington during the spring **CAN** participate in fall turkey seasons.
- Hunting hours for turkeys: One-half hour before sunrise to sunset.
- It is illegal to hunt turkeys with anything other than a shotgun (modern or muzzleloader), bow and arrow, or falconry.
- Turkey hunters are required to report their hunting activity for each tag purchased (see page 15).
- It is unlawful to use dogs, electronic calls, or electronic decoys to hunt turkey.
- Baiting game birds is illegal.

General Seasons

Who may participate:

Anyone with a small game license and a valid turkey transport tag.

Season Dates:

September 27-October 3

Hunt Area	Legal Bird	Bag Limit
105-124	Beardless Only	2 beardless turkeys (in addition to other fall turkey harvest)
101, 127-133	Either Sex	1 turkey during the fall general and early permit seasons combined

Permit Seasons

Application Deadline:

June 18, 2008

Who May Apply:

Anyone with a small game hunting license. You may apply for both the early fall and late fall permit seasons by purchasing and submitting a special permit application for each season.

Legal Bird:

Either sex

Early Fall Permit Season						
Hunt Choice	Hunt Name	Hunt Area	Season Dates	Bag Limit	2008 Permits	Apps. Last Year
3001	Blue Mountains East	GMUs 145, 172-186	Sept. 27-Oct. 3	1 turkey during the fall general and early permit seasons combined	200	357
3002	Blue Mountains West	GMUs 149-163			300	442
3003	Klickitat	GMUs 382, 388, 568-578			75	503

Late Fall Permit Season						
Hunt Choice	Hunt Name	Hunt Area	Season Dates	Bag Limit	2008 Permits	Apps. Last Year
3004	Northeast Washington	GMUs 101-124	Nov. 20-Dec. 15	1 either sex turkey during late fall permit season	800	540

Violations and Penalties

Avoid Violations of the Law — Read through the regulations outlined on the following pages

License and Tag Violations

You may:

—**NOT** buy, possess or attempt to obtain any license, tag, or permit by using false information; or if your license, tag, etc. has been revoked or the privilege has been suspended.

—**NOT** purchase or possess more than one of each license or tag, permit, or stamp during the same year, unless it is a legally-obtained duplicate or authorized by the Fish and Wildlife Commission.

—**NOT** transfer, loan to or borrow from another person any license, tag, permit, or stamp.

—**NOT** purchase or possess a resident license from another state, if hunting as a resident in Washington State.

Common Violations

The most common violations are the easiest to avoid:

- Have valid and appropriate licenses, tags, and permits on your person when you hunt.
- Don't have a loaded shotgun or rifle in or on a motor driven vehicle.
- Immediately and completely remove the tag notches that indicate the month and day the animal was killed.
- Immediately attach your appropriate tag to the animal you've killed.

Firearm Laws

Aliens and felons may not possess firearms.

Loaded firearms in a vehicle

It is illegal to carry, convey, transport, possess, or control a loaded shotgun or rifle in

or on any motor vehicle. A rifle or shotgun containing shells or cartridges in either the chamber or magazine, or a muzzleloading firearm that is loaded and capped or primed is considered loaded.

There is no excuse for careless firearms handling and there is no way to call back a bullet!

License Suspensions and Property Forfeiture

Washington State's Fish and Wildlife Enforcement Code (Revised Code of Washington Chapter 77.15) requires the mandatory suspension of a person's hunting privileges if a person is convicted of one of the following violations:

- Assaulting a Fish and Wildlife Enforcement Officer or an employee or agent of the Department performing official duties.
- Unlawful hunting of big game.
- First degree waste of fish and wildlife.
- Harvesting endangered fish or wildlife.
- Hunting big game with an artificial light or spotlight.
- Violating the prohibition on hunting bear with bait or the limitations on using dogs to hunt bear, cougar, bobcat, or lynx.
- Unlawfully purchasing or using a license.
- Committing a crime that involves a willful or wanton disregard for conservation of wildlife.

- Shooting another person or domestic livestock while hunting.

In addition, repeat offenders—any person with two strikes within ten years for big game hunting violations and three strikes within ten years for all other recreational hunting and fishing violations—receive a mandatory two-year suspension of all fishing and hunting privileges. The law treats an uncontested notice of infraction, a bail forfeiture (payment of the fine on a citation), or a guilty plea as a conviction that will be counted. You will permanently lose your fishing and hunting privileges if you hunt or fish on a suspended license or demonstrate a willful or wanton disregard for the conservation of fish or wildlife. The privilege to hunt or fish in Washington will also be revoked if notice of a suspension is received from another state whose suspensions Washington has agreed to honor. Similarly, Washington will report the issuance of a suspension in this state to other states.

Property that is used to violate any fishing and hunting regulations, or that is held with the intention of committing a violation, may be seized for evidence and may ultimately be forfeited to the state.

Criminal Wildlife Penalty Assessment

In addition to criminal penalties, courts assess a criminal wildlife penalty for conviction of illegally killing or possessing: deer, elk, bear, or cougar — \$2,000; moose, antelope, bighorn sheep, mountain goat, or any endangered species — \$4,000; trophy deer (four points or better), or elk (five points or better) — \$6,000; and mountain caribou, grizzly bear, or trophy mountain sheep (3/4 curl or better) — \$12,000.

Aiding and Assisting

It is unlawful to aid or assist anyone in the commission of a game law violation.

Property Laws

1. **Do not trespass** — The state of Washington has strict laws prohibiting trespass on private land and owners are not required to post their land.
2. **Littering** — You may NOT place or leave litter on any land, either public or private, which is not your own.
3. **Traps** — It is illegal to take a wild animal from another person's trap without permission or to damage, remove, or destroy a trap.
Exception: A trap may be removed by the property owner.
4. **Driving vehicles on WDFW lands** — You may NOT operate a motor-driven vehicle on lands owned, controlled, or managed by the WDFW, except as authorized. Off-road travel on Department lands is usually prohibited.

Definitions

Antler Point-Deer: A projection off any part of the antler measuring at least one (1) inch in length measured from the longest side. Eye guards are antler points if they are at least one inch long.

Antler Point-Elk: A projection off any part of the antler measuring at least one (1) inch in length measured from the longest side. Eye guards are antler points if they are at least one inch long.

Antlerless: Deer or elk without antlers; doe and fawn deer and cow and calf elk are antlerless.

Any Buck/Bull: Only deer/elk with visible antlers may be taken (fawns/calves illegal). Visible antler is a horn-like growth projecting above the hairline.

Bag Limit: Maximum number of game animals or game birds that may be taken, caught, killed, or possessed by a person for a specific period of time, or limits on the size, sex, or species.

Big Game: Elk, deer, bear, moose, mountain goat, bighorn sheep, and cougar.

Black-tailed Deer: Any member of black-tailed/mule deer (species *Odocoileus hemionus*) found west of a line drawn from the Canadian border south on the Pacific Crest Trail and along the Yakama Indian Reservation boundary in Yakima County to Klickitat County; in Klickitat County along the Yakama Indian Reservation boundary to Summit Creek Rd; southwest on Summit Creek Rd to the Glenwood-Goldendale Highway; northwest on the Glenwood-Goldendale Highway to Lakeside Rd; south on Lakeside Rd to Fisher Hill Rd (P-2000); south on Fisher Hill Rd to Fisher Hill bridge crossing Klickitat River; southwest down Klickitat River to the Columbia River.

Closed Area: Area where the hunting of some species of wild animals or wild birds is prohibited.

Closed Season: All times, areas, and manners when the taking of wild animals and wild birds is prohibited.

Dashed ----- Lines or Hyphens: "Through" and is inclusive of those items; e.g., Sept. 1-30 means: Sept. 1 through Sept. 30. GMUs 124-136 means: all GMUs from 124 through 136.

Hunter with Disability: See page 68.

Eastern Washington: Includes all areas lying east of the Pacific Crest Trail and east of the Big White Salmon River in Klickitat and Skamania counties.

Endangered Species: Wildlife designated by the Fish and Wildlife Commission because

the species is seriously threatened with extinction.

General Season: Any hunting season that is open to all licensed hunters, excluding special permit-only, damage and landowner damage hunts.

GMU: Game Management Unit Boundary descriptions are used for management purposes.

Horn: A hard body permanent projection that grows on the head of mountain goats and bighorn sheep.

Hunt Choice Number: The four-digit number required on special permit applications.

To Hunt: Any effort to kill, capture, injure, or harass a wild animal or wild bird.

Migratory Game Birds: Coots, ducks, geese (including brant), mourning doves, band-tailed pigeons, and snipe.

Military Personnel: Military personnel, permanently stationed at a military installation within the state of Washington, regardless of length of time in the state, are entitled to purchase a resident license. All military personnel must have appropriate license, tags, stamps, or permits to fish or hunt anywhere in the state. Dependents must establish a 90-day residency.

Mule Deer: Any member of black-tailed/mule deer (species *Odocoileus hemionus*) found east of a line drawn from the Canadian border south on the Pacific Crest Trail and along the Yakama Indian Reservation boundary in Yakima County to Klickitat County; in Klickitat County along the Yakama Indian Reservation boundary to Summit Creek Rd; southwest on Summit Creek Rd to the Glenwood-Goldendale Highway; northwest on the Glenwood-Goldendale Highway to Lakeside Rd; south on Lakeside Rd to Fisher Hill Rd (P-2000); south on Fisher Hill Rd to Fisher Hill bridge crossing Klickitat River; southwest down Klickitat River to the Columbia River.

Non-resident: A person who has not fulfilled the qualifications (90 days) of a resident. (Exception—See Military Personnel)

Open Season: All times, areas, and manner for legally hunting or possessing game animals or game birds. All hunting season dates listed in this pamphlet are inclusive.

Permit Only Season: Any hunting season that is open to a limited number of hunters.

Protected Wildlife: Wildlife designated by the Fish and Wildlife Commission that are not to be hunted or fished.

Public Highway: Any road, regardless of surface, maintained by public funds.

Resident: A person who has maintained a permanent place of abode within this state for at least 90 days immediately preceding an application for a WDFW license; has established by formal evidence (drivers license or voter registration card) an intent to continue residing within this state; and who is not licensed to hunt or fish as a resident in another state.

Safety Zone: An area posted to no hunting by the WDFW for safety purposes.

Special Hunting Seasons: Hunting seasons set by rule of the Fish and Wildlife Commission for the purpose of taking specified wildlife with a special hunting permit.

Spike Bull Areas: Bull elk taken in these areas must have at least one antler that has only one antler point above the ear. An animal with more than one antler point above the ears on both sides is illegal (2x2 or greater).

Two Point Minimum Buck: Any buck deer with at least two antler points on one antler is legal. (See page 18)

Three Point Minimum Buck: Any buck deer with at least three (3) antler points on one antler is legal. (See page 18)

Three Point Minimum Bull: Any bull elk with at least 3 antler points on one side with at least 2 of those antler points above the ear.

Upland Game Birds: Quail, chukar, pheasant, and gray partridge. Grouse are not upland birds.

Valid License: A current unaltered license issued to the holder for the specific game animal hunted.

Valid Tag: A current, unaltered, unnotched tag issued to the holder to hunt for the specified game animal on the tag.

Visible Antler: A horn-like growth on the head of deer, elk, or moose that projects above the hairline.

Western Washington: All areas west of the Pacific Crest Trail and west of (and including) the Big White Salmon River in Klickitat and Skamania counties.

White-tailed Deer: Means any white-tailed deer (species *Odocoileus virginianus*) except the Columbian White-tailed deer (species *Odocoileus virginianus leucurus*).

Wild Animals: Includes all mammals except feral domestic mammals and old world rats and mice.

Wild Birds: All species of birds that exist in Washington in the wild state.

Youth: Under 16 years of age.

Equipment and Hunting Methods

1. Modern Firearm Regulations

Rifles: Big game, except cougar, must be hunted with a minimum of 24 caliber (6mm) centerfire rifle. Cougar may be hunted with 22 caliber centerfire rifle. Rimfire rifles are not legal for big game.

Handguns: Big game, except cougar, may be hunted with handguns with a minimum barrel length of 4 inches per manufacturers specification, and fire a minimum 24 caliber centerfire cartridge. Cougar may be hunted with 22 caliber centerfire handgun. Rimfire handguns are not legal for big game.

Shotguns: Deer, bear, and cougar may be hunted with 20 gauge to 10 gauge shotguns shooting slugs or #1 or larger buckshot. Other big game may be hunted with a 10 or 12 gauge shotgun using slugs.

2. Muzzleloader Regulations

(a) It is illegal to carry or possess any firearm during muzzleloading seasons which does not meet the following specification for muzzleloader: Is loaded from the muzzle and uses black powder or a black powder substitute as recommended by the manufacturer for use in muzzleloading firearms. Has a single or double barrel of at least 20 inches, rifled or smoothbore. Ignition is to be wheellock, match-lock, flintlock, or percussion using original style percussion caps that fit on the nipple and are exposed to the elements. Shot shell and 209 primers are not legal. Sights must be open, peep, or of other open sight design. Telescopic sights or sights containing glass are prohibited. Except hunters with disabilities who meet the definition of being visually impaired in WAC 232-12-828 may receive a special use permit that would allow the use of scopes or other visual aids. Contact the Department's ADA coordinator for further information. Fiber optic sights are legal. It is unlawful to have any electrical device or equipment attached to a muzzleloading firearm while hunting.

(b) A muzzleloading firearm used for deer

must fire a single, non-jacketed lead projectile of nominal 40 caliber or larger except that buckshot size #1 or larger, may be used in a smoothbore of 60 caliber or larger. Lead bullets with polymer tips are legal.

(c) A muzzleloading firearm used for all other big game must fire a single, non-jacketed lead projectile of nominal 50 caliber or larger, or fire a single, non-jacketed lead projectile of at least 170 grains. Lead bullets with polymer tips are legal.

(d) Muzzleloader hunters can carry a handgun designed to be charged with black powder only. It is NOT legal for hunting or dispatching big game.

(e) Muzzleloader hunters may lawfully hunt game birds with a muzzleloader shotgun.

(f) Only one barrel of a double barrel muzzleloader may be loaded with powder or bullet or capped at any one time while hunting in a muzzleloading season. Muzzleloaders hunting in a firearm restriction area, outside of a muzzleloader season, may have both barrels charged.

(g) In-line Muzzleloader: In-line muzzleloaders are legal only if ignition uses original style percussion caps that fit on the nipple.

3. Archery Regulations

(a) It is illegal to hunt big game animals with a bow that has less than 40 pounds of pull measured at 28 inches or less draw length. It is illegal to hunt big game animals with any arrow, including broadhead, measuring less than 20 inches in length, weighing less than 6 grains per pound of draw weight with a minimum arrow weight of 300 grains, and having sharp broadhead blade or blades less than seven-eighths inches wide. It is unlawful to hunt with a broadhead blade unless the broadhead is unbarbed and completely closed to the back end of the blade or blades by a smooth, unbroken surface starting at maximum blade width forming a smooth line toward the feather

end of the shaft and such line does not angle toward the point. Retractable styled broadheads are illegal.

(b) It is illegal to carry or have in possession any firearm while in the field archery hunting, during the archery season specified for that area.

(c) It is illegal to shoot at wildlife with an arrow from a vehicle or from, across, or along the maintained portion of a public highway.

(d) It is illegal to use any device secured to or supported by the bow for the purpose of maintaining the bow at full draw or in a firing position, except for hunters with disabilities with archery special use permits in compliance with WAC 232-12-054.

(e) It is illegal to have any electrical equipment or device(s) attached to the bow or arrow while hunting.

(f) It is unlawful to hunt wildlife with a crossbow, except for hunters with disabilities with archery special use permits in compliance with WAC 232-12-054.

(g) It is unlawful to hunt wildlife with any bow or crossbow equipped with a scope. Except hunters with disabilities who meet the definition of being visually impaired in WAC 232-12-828 may receive a special use permit that would allow the use of scopes or other visual aids. Contact the Department's ADA coordinator for further information.

4. Dispatching wounded game

A hunter can only use a hunting method that meets the equipment requirements of his/her tag to dispatch wounded game.

5. Loaded firearms in a vehicle

It is illegal to carry, convey, transport, possess, or control a loaded shotgun or rifle in or on any motor vehicle. A rifle or shotgun containing shells or cartridges in either the chamber or magazine, or a muzzleloading firearm that is loaded and capped or primed is considered loaded.



For information about outdoor skills training workshops for women, visit our website at:

www.washingtonoutdoorwomen.org

or call (425) 455-1986

Prohibited Hunting Methods

1. Hunting with artificial lights: Hunting big game with the aid of an artificial light or spotlight is prohibited.

2. Shooting at wild animals or wild birds while they are on any utility line, pole, its crossarm or insulator is prohibited.

3. Using aircraft: It is unlawful to use an aircraft to spot, locate, or report the location of wildlife for the purpose of hunting. It is unlawful to hunt big game on the same day you were airborne for any purpose, except for a regularly scheduled commercial flight.

4. Hunting wildlife from a motor vehicle is prohibited, exceptions: see Hunters with Disabilities below.

5. Aircraft, boats, or motor driven vehicles: Using aircraft, boats, or motor driven vehicles to pursue, concentrate, or harass wildlife is prohibited. This includes ATVs. Hunting from boats with motors is permitted if the motor is off and it is not contributing to the boat's propulsion.

6. Discharging a firearm from, across, or along the maintained portion of any public highway, regardless of surface, is prohibited, except for hunters with disabilities in compliance with WAC 232-12-828.

7. Failure to tag properly: It is illegal to use another hunter's tag for an animal you have killed. It is illegal for another hunter to use your tag on an animal they have killed.

8. Using dogs: Hunting wild animals with dogs during any deer or elk modern firearm season is prohibited. Hunting or pursuing any big game animal or bobcat with dogs is prohibited except cougar hunting as permitted by the Fish and Wildlife Commission. Allowing a dog, owned or controlled by you, to pursue or injure deer or elk or to accompany you while you are hunting deer or elk is prohibited.

9. Hunting during modern firearm deer or elk seasons: You may not hunt wildlife during any modern firearm deer or elk season, with any firearm 24 caliber or larger or containing slugs or buckshot for big game, unless you have a valid license, permit and tag for one of the following: deer, elk, black bear, cougar, mountain goat, bighorn sheep, or moose. During any modern firearm deer or elk season, it is illegal to hunt any wildlife after legal hunting hours. (See exceptions to legal big game hunting hours on page 57.)

10. Prohibited firearms/hunting methods it is illegal to:

a. Hunt game birds with a shotgun capable of holding more than three shells.

- b. Hunt game birds with a rifle or pistol, except forest grouse.
- c. Hunt game birds or game animals with anything other than a firearm, a bow and arrow, or by falconry. Bullfrogs may only be taken by angling, hand dip netting, gigging, and bow & arrow.
- d. Hunt game animals or game birds with a shotgun larger than 10 gauge.
- e. Hunt wildlife with a crossbow except for hunters with disabilities with archery special use permits in compliance with WAC 232-12-054.
- f. Hunt wildlife with a fully automatic firearm.

11. Using night vision and laser sights: It is illegal to hunt deer or elk with the aid of infrared night vision equipment or with laser sights (not to include range finders) capable of projecting a beam onto the target, while in possession or control of a firearm, bow and arrow, or crossbow.

12. Using decoys and calls: It is illegal to hunt waterfowl, turkey, or deer with the use or aid of electronic calls and battery powered or other electronic devices as decoys.

13. Radio-telemetry equipment: It is illegal to use radio-telemetry equipment to locate and hunt wildlife with transmitters attached to them.

Persons with Disabilities



WDFW issues a Disabled Hunter Permit to persons with permanent disabilities under certain conditions. For a complete understanding, read WAC 232-12-828. Hunters with

disabilities must follow all hunting regulations and restrictions while using this permit. Not every person with a disability will qualify for the WDFW disabled hunter permit.

It is unlawful for a hunter with disabilities to possess a loaded firearm in their vehicle unless the vehicle is stopped, the motor turned off and the vehicle is removed from the maintained portion of a roadway, regardless of the surface.

A person with a disability means a person with a **PERMANENT** disability who is:

1. Not ambulatory over natural terrain without a prosthesis or assistive device such as, but not limited to wheelchair, crutches, cane, or
2. Unable to hold or shoot a firearm or other legal hunting device, or
3. Totally blind or visually impaired. Visually impaired means central visual acuity that does not exceed 20/200 in the better eye with corrective lenses, or the widest

diameter of the visual field is no greater than 20 degrees.

This definition includes, but is not limited to persons with upper or lower extremity impairments who have lost the use of one or both upper or lower extremities, or who have a significant limitation in the use of upper or lower extremities, or who have a diagnosed disease or disorder which substantially impairs or interferes with mobility or the use of upper extremities.)

Road Access Entry Program for Hunters with Disabilities

Many new opportunities are being developed and existing areas may be changing for hunters with disabilities using a motor vehicle to enter "walk-in" only (closed roads) areas.

These opportunities are in cooperation with the Department of Natural Resources (DNR), US Forest Service, Department of Fish and Wildlife, and private timber companies. Hunters with disabilities who have the official WDFW Disabled Hunter Orange Placard displayed, and under certain conditions identified by special entry permits, MAY be allowed to drive on some roads, otherwise closed to all other unauthorized vehicles. Proper signage and vehicle identification is required.

Able-bodied walk-in hunters please respect hunters' with disabilities rights in these areas, and remember no harassment of properly identified persons with disabilities is allowed.

Access roads are identified through signage at the gated entry points.

Information about road entry opportunities are posted online at wdfw.wa.gov. Information regarding the drawing for special entry areas is posted on the web page. Information packets are available at WDFW regional offices after areas have been secured, or after June 30.

For information about opportunities on DNR lands only, call 1-877-283-3633.

For other information about any other areas call WDFW at 360-902-2349.

Other opportunities are available through the special deer and elk permit drawings in this pamphlet. Accessible duck and goose blinds are located around the state on private, state, and federal lands (also located on the website or call 360-902-2349). For more information contact any WDFW office.

To request an application for a Disabled Hunter Permit contact the WDFW License Division at 360-902-2464 or 360-902-2349.

1. Tag your big game immediately

Immediately after any big game animal has been killed, the appropriate tag of the person who has taken the animal must be:

1. Validated: Cut out, completely remove, the month and day of kill.
2. Securely attached to the carcass in a visible manner.

Month and day must be completely removed. A slit is not acceptable.

2. Transporting wildlife

You must transport any big game animal with the proper tag attached. The properly validated tag must remain with the meat until it is eaten (including cold storage). If quartered, the tag should remain with the carcass or largest portion of the carcass. If you need to take the head to a taxidermist and the meat to be processed, you can complete a taxidermy ledger or invoice, providing information outlined under "Possession and Use of Wildlife" for the taxidermist, and keep the tag with the meat at the processor. The tag should remain attached to the hide of a bear or cougar until it is tanned.

3. Evidence of animal's sex

(a) The feathered heads of game birds must be attached to the carcass when they are in your possession in the field or are being transported.

(b) It is illegal to possess or transport big game animals unless evidence of the animal's sex is left naturally attached to the carcass until the carcass is processed or stored for consumption. Evidence of sex means:

Male — head with antlers or horns attached or penis or testes naturally attached to at least one quarter of the carcass or to the largest portion of meat.

Female — the head or udder must be naturally attached to at least one quarter of the carcass or to the largest portion of meat.

(c) Big game taken in antler or horn restriction areas: The head or skull plate, with both horns or both antlers naturally attached, must accompany the carcass while in transit or in possession.

4. New hunter reporting requirements

All deer, elk, black bear, and turkey hunters must report their hunting activity for each tag acquired by January 31 by calling toll free 1-877-945-3492 or over the Internet at fishhunt.dfw.wa.gov.

Possession and Use of Wildlife

1. Transporting game or portions of meat taken by somebody else

If you transport or possess wildlife (or parts) killed by someone else, you must possess a written statement showing the name, address, license, permit or tag number; the number and kind of animal provided, the date killed, county, and area it was taken in, and the hunter's signature.

2. Waste of wildlife

You may NOT allow game animals or game birds you have taken to recklessly be wasted.

3. Purchasing or selling wildlife or their parts

Non-edible portions of wild animals and game birds may be sold or traded (antlers, hides, teeth), except for bighorn sheep; mountain goat; velvet antlers of deer or elk; or the gall bladder, claws, and teeth of bear, except those claws or teeth permanently attached to a full bear skin or mounted bear or the raw fur of a wild animal or the wild animal itself, if the wild animal, has been trapped in this state with a body gripping trap.

4. Wildlife found dead

You may remove and dispose of wildlife found dead on your property or an adjoining public roadway, but you must first notify WDFW. Dead wildlife can only be removed for disposal, not for personal use or consumption.

5. Possession of antlers

It is legal to possess naturally shed antlers of deer, elk, and moose.

6. Stolen wildlife

Lawfully-tagged wildlife is personal property. Theft of wildlife should be

reported to WDFW Enforcement or local law enforcement.

7. Endangered Species

It is illegal to hunt, possess, or control protected wildlife or endangered species. Endangered species are: pygmy rabbit; fisher; gray wolf; grizzly bear; sea otter; sei, fin, blue, humpback, black right, and sperm whales; Columbian white-tailed deer; woodland caribou; American white and brown pelicans; sandhill crane; snowy plover; upland sandpiper; spotted owl; western pond and leatherback sea turtles; mardon skipper and Oregon silverspot butterflies; and Oregon spotted and northern leopard frogs.

8. Protected Wildlife

It is illegal to hunt, kill, possess, or control protected wildlife. Protected wildlife are: Cascade golden-mantled ground, golden mantled ground, Washington ground, red, Douglas, northern flying and western gray squirrels; steller and California sea lions; seals; dolphins; porpoises; whales, green sea, loggerhead sea and painted turtles; Larch Mountain salamanders; pygmy whitefish, margined sculpins; Olympic mudminnows; cony or pika; North American lynx; common loon; least, yellow-pine, Townsend's red-tailed chipmunks; hoary and Olympic marmots; wolverines; California mountain kingsnakes; all birds not classified as game birds, except, starlings, house sparrows, rock doves (pigeons) and magpies; all bats, except when found in or immediately adjacent to a dwelling or other occupied building.

9. Depredating Wildlife

Rock doves (pigeons), **Eurasian collared doves**, starlings, and house sparrows may be taken at any time. Crows may be taken during the crow season or in the act of depredation. Crow season: Statewide, no limit, October 1 - January 31. Magpies may be taken only in the act of depredation (damaging crops or other property).

Hunting Access and Restrictions

Military Installations

Hunting is allowed on some military lands, but these areas usually require permission or a permit from military authorities. Hunters should check with the military installation before entering these lands.

State Lands

Most state lands are open to hunting unless they are closed by state, local, or municipal laws. State parks are closed to hunting and trapping.

U.S. Fish and Wildlife Refuge Lands

Hunting is allowed on most National Wildlife Refuges with specific restrictions applying to species, bag limits, season dates, and legal weapons. Hunters should contact the refuge directly to obtain information before hunting on National Wildlife Refuge lands.

Private Lands

It is unlawful to trespass. State hunting regulations apply to hunting private land, but do not guarantee access. Entry onto any lands which are fenced, posted, cultivated, or used for commercial agricultural crops or aquaculture without permission is considered trespass. Some private landowners (individuals or corporations) have chosen to deny access to, or across, their property. Check with landowners before entering their property. It is always best to obtain landowner permission before entering private property.

It is unlawful to:

- Hunt in areas posted with Hunting Only by Written Permission, without a permission card signed by the landowner on your person.
- Hunt or shoot behind a Safety Zone sign.
- Operate a motor vehicle (including ORVs) behind a No Unauthorized Vehicles sign unless specifically authorized by the landowner under the Regulated Access Cooperative Agreement with the WDFW.

Some private lands may be open weekends only.

Weyerhaeuser St. Helens Tree Farm Access
Hotline 1-866-636-6531.

Restricted & Prohibited Hunting Areas

These areas are closed by Fish and Wildlife Commission action. Other areas may be closed to hunting by local, state, or federal regulations. It is illegal to hunt, except where provided, in the following areas:

Parker Lake (GMU 117) (Pend Oreille Co.): All lands S. of Ruby Creek Rd. (USFS Rd. 2489), N. of Tacoma Creek Rd. (USFS Rd. 2389) and W. of Bonneville Power Administration powerlines are designated as "CLOSED AREA" to the hunting of wild animals and wild birds year around. The Parker Lake closure was established to provide a protected area for the Air Force Military Survival Training Program.

Columbia River and all the islands in the river, and the Benton County shoreline below the high water mark, and any peninsula originating on the Benton County shoreline, between Vernita Bridge (Hwy. 24) downstream to the old Hanford townsite powerline crossing (wooden towers) in Sec. 24, T 13 N, R 27 E, is designated as a "CLOSED AREA" to the hunting of wild animals and wild birds.

Green River (GMU 485) (King Co.):

Except for GMU 485 permit hunters, who may also take a black bear and/or cougar with the appropriate license/tag options, all lands within GMU 485 are designated as a CLOSED AREA to the hunting of wildlife by WDFW regulated hunters. The City of Tacoma enforces trespass within GMU 485 on lands owned or controlled by the City during all times of the year.

McNeil Island (Pierce Co.):

McNeil Island (part of GMU 652) is closed to hunting year around.

Loo-wit (GMU 522):

Closed to hunting and trapping within GMU 522 (Loo-wit), except for the hunting of elk by special permit holders during established seasons and designated areas.

Voice of America Dungeness Recreation Area County Park in Clallam County

Closed to all hunting except Wednesdays, weekends, and holidays, from the first weekend in October to the end of January.

Firearm Restriction Areas

The firearm restriction areas listed have been established by the Fish and Wildlife Commission. Centerfire and rimfire rifles are not legal for hunting in these areas.

In firearm restriction areas, hunters may hunt only during the season allowed by their tag.

- Archery tag holders may hunt during archery seasons with archery equipment.
- Muzzleloader tag holders may hunt during muzzleloader seasons with muzzleloader equipment except in the GMU 652 restriction area outlined for King County.
- Modern firearm tag holders may hunt during modern firearm seasons with bows and arrows, muzzleloaders, or revolver-type handguns meeting equipment restrictions, or legal shotguns firing slugs or buckshot.

Firearm Restriction Areas by County:

PLEASE NOTE - Other firearm restriction areas are established by local ordinance. Please consult your local sheriff or city for other firearm restriction areas.

Chelan

That portion of GMU 251 (Mission) beginning at the intersection of the Duncan Road and Highway 2; S on Duncan Road to Mountain Home Road; S along Mountain Home Road to the Icicle Irrigation Ditch; S and W along the Icicle Irrigation Ditch to the Snow Lake Trail; W and N along the Snow Lake Trail and across the Icicle River to Icicle River Road; E and N along Icicle River Road to the Wenatchee River; NW along the Wenatchee River to Highway 2; N and E on Highway 2 to Duncan Road and the point of beginning.

Unlawful Possession of Firearms

Washington State Law, RCW 9A.1040, states:

"A person, whether an adult or juvenile, is guilty of the crime of unlawful possession of a firearm in the first degree, if the person owns, has in his or her possession, or has in his or her control any firearm after having previously been convicted in this state or elsewhere of any serious offense as defined in this chapter." Have you previously been convicted in this state or elsewhere of a crime which may affect your privilege to carry a firearm? If you have been convicted of one of the offenses as defined in Chapter 9.41 RCW and are found in possession of a firearm while hunting you may be subject to arrest. If you are in doubt, seek appropriate legal counsel. Possession rights may in some cases be restored per Chapter 9.41 RCW.

Hunting Access and Restrictions (continued)

Clallam

The portion of GMU 624 (Coyle) within Clallam Co.

Clark

That portion GMU 554 (Yale in Clark Co.)

Clark

GMU 564 (Battle Ground).

Cowlitz

GMU 554 (Yale); GMU 504 (Stella). That portion of GMU 564 (Battle Ground) in Cowlitz Co.

Grays Harbor

That portion of GMU 658 (North River) beginning at Bay City; then west along Highway 105 to Twin Harbors State Park; then south along Highway 105 to Grayland Grocery; then east on Cranberry Road to Turkey Road; then east and north on Turkey Rd to Bayview Logging Road; then north and east along Bayview Logging Road to Mallard Slough; then east and south along the Bayview Road to Andrews Creek; then north along main channel of Andrews Creek to Grays Harbor; then north and west along the main navigation channel to Bay City and point of beginning.

Grays Harbor Elk Area 6066

The Chehalis Valley restriction applies only during elk seasons: That portion of GMU 660 (Minot Peak) described as follows: Beginning at Highway 12 and Highway 107 junction near Montesano; east and south on Highway 12 to Oakville; south on the Oakville-Brooklyn Road to a point one mile west of South Bank Road; northwest along a line one mile southwest of the South Bank Road to Delzene Road; north along Delzene Road to South Bank Road; northwest along South Bank Road to Wakefield Road; north on Wakefield Road to the Chehalis River; west along the Chehalis River to Highway 107 bridge; north on Highway 107 to Highway 12 to the point of beginning.

Island

The portion of GMU 410 (Island) on Camano and Whidbey islands.

Jefferson

Indian and Marrowstone islands.

King

The area W of Hwy 203 (Monroe-Fall City), then Fall City-Preston Rd to I-90, I-90 to Hwy 18, Hwy 18 to I-5, I-5 to Pierce-King Co. line; Vashon and Maury islands.

King

This area restricted to archery only. The following portion of GMU 652 (Puyallup): Beginning at the intersection of Hwy 410 and southeast Mud

Mountain Dam Rd near the King-Pierce Co. line N of Buckley; E on southeast Mud Mountain Rd to 284th Ave SE; N on 284th Ave SE to Hwy 410; W on Hwy 410 to point of beginning.

Kitsap

E of Hwy 16 originating at the Tacoma Narrows Bridge to Gorst, and E of Hwy 3 to Newbury Hill Rd, N of Newbury Hill Rd and Bremerton-Seabeck Hwy to Big Beef Creek Bridge; all of Bainbridge Island; and Bangor Military Reservation.

Kittitas

GMU 334 (Ellensburg) Closed to centerfire rifles during deer and elk seasons.

Klickitat

Elk Area 5062 (Trout Lake) closed to centerfire rifles, handguns, and muzzleloaders October 1 to December 15.

Mason

GMU 633 (Mason Lake) S of Hammersley Inlet; and all of Hartstene Island.

Pacific

GMU 684 (Long Beach) W of Sand Ridge Rd. The portion of GMU 658 (North River) south and west of State Hwy 105 and Airport Rd between Raymond and North River Bridge. GMU 681 between U.S. Highway 101, Chinook Valley Road and the Columbia River from Astoria - Megler bridge to the Wallacut River.

Pierce

GMU 652 (Anderson and Ketron islands) limited to archery, shotgun, and muzzleloader. McNeil Island closed to hunting. See GMU 652 restriction area outlined for King County. GMU 627 (Kitsap) S of Hwy 302 on Longbranch Peninsula is a firearm restriction area.

San Juan

All San Juan County.

Snohomish

All areas west of Highway 9, until the intersection of Highway 9 and Highway 2, then east along Highway 2 to Highway 203, then all areas west of Highway 203 to the Snohomish/King County line.

Skagit

All mainland areas and islands in Skagit County west of I-5 and north of the Skagit/Snohomish County line.

Skamania

That portion of GMU 564 (Battle Ground in Skamania Co.)

Thurston

GMU 666 (Deschutes) N of U.S. Hwy 101 and I-5 between Oyster Bay and the mouth of Nisqually River.

Whatcom

All mainland areas and islands of Whatcom County that are west of I-5.

Big Game Closures

Clark, Cowlitz, Pacific, and Wahkiakum counties:

Closed to Columbian white-tailed deer hunting.

Cathlamet:

Beginning in the town of Skamokawa; E on SR 4 to Risk Rd; S & E on Risk Rd to Foster Rd; S on Foster Rd to Elochoman River; upstream along Elochoman River to Elochoman Valley Rd (old SR 407); W on Elochoman Valley Rd to SR 4; E on SR 4 to SR 409; S on SR 409 to Cathlamet Channel of Columbia River; E along N shore of Cathlamet Channel to Cape Horn; S in Columbia River to the state line; W along the state line to a point directly S of the mouth of Skamokawa Creek; N on Skamokawa Creek to SR 4 and point of beginning. This area is closed to deer and elk hunting to protect the Columbian white-tailed deer except by special permit.

Willapa National Wildlife Refuge:

Except for Long Island, Willapa National Wildlife Refuge is closed to all big game hunting.

Walla Walla Mill Creek Watershed (GMU 157):

All lands in the Mill Creek Watershed are designated as a "CLOSED AREA" to the hunting of all wild animals and wild birds except for holders of special elk permits during the established open season. This area is closed to motorized vehicles. Entry shall be allowed only by Forest Service Permit for the duration of the hunt. Any entry into the Mill Creek Watershed at other times is prohibited.

Westport:

Closed to hunting of all big game animals on that part of Westport Peninsula lying N of State Hwy 105 from the west end of the Elk River Bridge and Schafer Island Road to the ocean beach.

Colville:

The taking or hunting of big game or grouse within the Colville Indian Reservation boundaries is prohibited. The trapping of furbearers within the Colville Indian Reservation boundaries is prohibited.

2008 Cooperative Road Management Areas

WDFW, with the help of state, federal and private landowners, coordinates the closure of certain roads to reduce hunter crowding and disturbance to wildlife. Roads have been closed to vehicular traffic in over 65 areas, providing over a million acres of relatively undisturbed prime hunting habitat. It is illegal to operate a motor-driven vehicle on closed roads unless exempted by WDFW or the cooperative agency or company.

Road management areas are generally not closed to all entry, just motorized vehicles. You can walk, bicycle, or horseback ride in the area as much as you like!

There two types of road closures in the program:

1. **"Posted Closed" System.** Roads that are closed in an area are posted "closed to vehicular traffic, including ATVs".

2. **Green Dot System.** Under this system, all roads in an area are closed unless posted OPEN with a green dot. You may drive on any roads that have circular green reflectors posted along the roadway. Roads without green reflectors are closed to motor vehicles. To help users, large information boards can be found at major points of entry into the area. Areas under the Green Dot System are designated with (*) below.

Only portions of the identified GMUs below contain road management areas. Due to changes in land ownership and multi-partner agreements, the final status of Cooperative Road Management areas may change. Check with cooperating land owners and Regional WDFW offices for any changes.

Why Close Roads?

Studies in the Pacific Northwest have shown that most big game animals avoid active roads by at least one-quarter mile, and some move as much as four miles to escape traffic. Closing roads can provide large undisturbed areas for wildlife, like elk, deer, bighorn sheep, eagles, and wild turkeys during critical times of the year.

Intensively managed forests may have three to nine miles of road for each square mile of habitat. For each mile of road, at least four acres are directly removed as productive habitat.

Every animal has a limited amount of energy to survive. Energy spent moving away from disturbances can deplete the energy needed to survive to late spring or give birth to a healthy elk calf. By limiting disturbance, road closures can enhance the health, reproduction, and number of animals in an area.

GMU	Name	Area	Effective Period	GMU	Name	Area	Effective Period
101	Sherman	Storm King (Disabled)	Apr. 1-Dec. 31	506	Willapa Hills	Pe Ell	Year-round
101	Sherman	Sherman Creek	Dec. 1-Apr. 1	607	Soleduck	Soleduck River	Year-round
111	Aladdin	Dominion Mountain	Year-round	615	Clearwater	Clearwater	Year-round
113	Selkirk	Sullivan Lake	Year-round	618	Matheny	Matheny	Year-round
113	Selkirk	Snyder Hill	Sept. 1-Nov. 30	618	Matheny	Salmon Block	Year-round
113	Selkirk	CCA 15	Year-round	621	Olympic	Lilliwaup	Oct. 1-Apr. 15
113	Selkirk	Loop Creek	Year-round	621	Olympic	Quilcene	Year-round
113	Selkirk	USFS road closures: "ID Panhandle Travel map"		621	Olympic	Burnt Hill	Year-round
117	49 Degrees N	Winchester 35	Year-round	636	Skokomish	Upper Wynoochee R	Oct. 1-Apr. 30
117	49 Degrees N	Donaldson	Year-round	636	Skokomish	Skokomish River	Oct. 1-Apr. 30
117	49 Degrees N	Buck Creek	Year-round	636	Skokomish	Lake Cushman	Oct. 1-Apr. 30
117	49 Degrees N	Nelson Peak	Year-round	636	Skokomish	Humptulips	Year-round
121	Huckleberry	Lane Mtn	Year-round	638	Quinault Ridge	Humptulips	Year-round
121	Huckleberry	Dry Crk/Service Crk	Year-round	638	Quinault Ridge	Quinault Ridge	Year-round
121	Huckleberry	Huckleberry Crk	Apr. 1-Dec. 31	648	Wynoochee	Furlough Creek/ Jones Creek	Year-round
121	Huckleberry	Deer Crk	Year-round	648	Wynoochee	Polson/Hoppers	Year-round
121	Huckleberry	Crk/Disabled	Apr. 1-Dec. 31	648	Wynoochee	Lwr Wynoochee R	Oct. 1-Apr. 30
121	Huckleberry	Little Sweden (Disabled)	Apr. 1-Dec. 31	648	Wynoochee	East Hoquiam Ext.	Year-round
124	Mt. Spokane	Blanchard	Year-round	648	Wynoochee	West Wynoochee	Year-round
162	Dayton	Griffen Peak/Chase Mt	Oct. 1-Nov. 30	648	Wynoochee	West Wynoochee	Year-round
175	Lick Creek	Hogback/Triple Ridge	Oct. 1-Nov. 30	648	Wynoochee	East Wishkaw R	Year-round
175	Lick Creek	Lick Creek	Closures variable; "Umatilla USFS Road Mgmt. guide"	653	White River	Greenwater R, Winter Range	Nov. 26-May 1
251	Mission	Naneum*	Year-round	653	White River	Dalles Ridge	Nov. 26-May 1
328	Naneum	Naneum*	Year-round			Winter Range	
329	Quilomene	Naneum*	Year-round	653	White River	W Fork White River	Nov. 1-May 1
329	Quilomene	Whiskey Dick*	Year-round	653	White River	White R	Nov. 1-May 1
336	Taneum	L.T. Murray*	Year-round	654	Mashel	Champion/ Plum Crk**	Year-round
340	Manastash	L.T. Murray*	Year-round	654	Mashel	Elbe Hills	Sept. 1-Mar. 15
342	Umtanum	Cleman Mt./Wenas*	Year-round	660	Minot Peak	Lower Chehalis	Sept. 1-Apr. 30
360	Bethel	Oak Creek*	Year-round	660	Minot Peak	Williams Creek	Year-round
368	Cowiche	Ahtanum/Cowiche*	Year-round	663	Capitol Peak	Capitol Forest	Sept. 1-Dec. 31
388	Grayback	Grayback	Sept. 1-Dec. 31	666	Deschutes	Black River/Scatter Crk	Year-round
388	Grayback	Lyle	April 1-June 15 Nov. 22-Dec. 1	672	Fall River	Pe Ell	Year-round

* Green Dot System Roads

**Contact Hancock Forest Management for permits to use their fee access areas 1-800-782-1493.

Raffle Permit Hunts

Proceeds from the sale of raffle tickets are used for the management and benefit of these species.

There is no limit on the number of tickets a person may purchase. Residents and non-residents are eligible to purchase tickets. There will be no refunds for any raffle ticket purchases. The "Once in a Lifetime Harvest restriction is waived for auction and raffle hunts, antlerless only moose hunts, and mountain goats harvested prior to 1999.

Purchasing Raffle Tickets:

On the internet: fishhunt.dfw.wa.gov or by telephone: (866) 246-9453 or from license dealers.

Prices: Deer, Elk, Moose, Mountain Goat: \$4.93/ticket, Bighorn Sheep: \$10.40/ticket.

Purchase by August 4, 2008.

One winner and two alternates will be drawn for each hunt.

The winner of the deer, elk, bighorn sheep, moose or mountain goat raffle will be issued the appropriate license and tag at no cost. The winner of the deer and elk raffle may purchase an additional deer or elk license/tag for the 2008 season.

The drawing is done by computer and the winning ticket holder will be notified by August 15, 2008.

Westside Deer Raffle Permit

Number of permits: 1

Bag limit: One additional any buck deer

Open area: Western Washington **EXCEPT** GMU 485 and those GMUs closed to deer hunting by the Fish and Wildlife Commission

Open season: Sept. 1 - Dec. 31, 2008

Weapon: Any legal weapon

Eastside Deer Raffle Permit

Number of permits: 1

Bag limit: One additional any buck deer.

Open area: Eastern Washington **EXCEPT** those GMUs closed to deer hunting by the Fish and Wildlife Commission

Open season: Sept. 1 - Dec. 31, 2008

Weapon: Any legal weapon

Moose Raffle Permit

Number of permits: 2

Bag limit: One moose of either sex

Open area: Any moose unit open

Open season: Sept. 1 - Dec. 31, 2008

Weapon: Any legal weapon

Mountain Goat Raffle Permit

Number of Permits: 2

Bag limit: One mountain goat of either sex

Open area: Any open mountain goat unit with 2 or more permits

Open season: Sept. 1-Dec. 31, 2008

Weapon: Any legal weapon

Westside Elk Raffle Permit

Number of permits: 1

Bag limit: One additional any bull elk

Open area and season: Western Washington, **EXCEPT** GMU 485 and those GMUs closed to elk hunting, and those GMUs not opened to branch-antlered bull elk hunting by the Fish and Wildlife Commission

Open season: Sept. 1-Dec. 31, 2008

Weapon: Any legal weapon

Eastside Elk Raffle Permit

Number of permits: 1

Bag limit: One additional any bull elk

Open area and season: Eastern Washington, **EXCEPT** GMU 157 and those GMUs closed to elk hunting, and those GMUs not opened to branch-antlered bull elk hunting by the Fish and Wildlife Commission

Open season: Sept. 1-Dec. 31, 2008

Weapon: Any legal weapon

California Bighorn Sheep Raffle Permit

Number of permits: 1

Bag limit: One bighorn ram

Open area: Any open sheep unit with 2 or more permits during the 2008 license year, except sheep units in Walla Walla, Columbia, Garfield, Asotin, or Pend Oreille counties

Open season: Sept. 1 - Dec. 31, 2008

Weapon: Any legal weapon

Rocky Mountain

Bighorn Sheep Raffle



The Washington Chapter of the Foundation for North American Wild Sheep is conducting a WDFW sponsored raffle for one Rocky mountain bighorn sheep permit in the Blue Mountains.

Visit their website at www.wafnaws.com for more information.

Ticket orders must be received by July 31, 2008.



Special Hunting Season Permit Instructions

General Information:

Special hunt permit applications are available for deer, elk, mountain goat, bighorn sheep, moose, wild turkey, and spring bear.

The application submission period for the deer, elk, mountain goat, moose, bighorn sheep, and turkey drawings is **May 15 to midnight June 18, 2008**. After that time, special hunt permit application submissions are not accepted.

The application submission period for the spring bear drawing is **January 1 to midnight March 13, 2009**. After that time, special hunt permit application submissions are not accepted.

The cost for a special permit application is \$5.48 for residents, \$54.75 for non-residents, and \$3.29 for youth.

A weighted-point permit drawing system is used, which gives applicants who have failed to be selected in the past a better chance to be awarded a permit in the future. It is based on the application history of each applicant. Each year, those who are not selected for a permit earn a point. Points accumulate in each species category. When a hunter is selected, the hunter's point total for that species drops to zero. Everyone has a chance to be selected, but those with more points have a better chance of being awarded a permit.

How to Apply:

1. Read...

Read the Big Game Hunting Seasons and Regulations to see what hunt choices are available. **Note:** permit hunts and hunt choice numbers change every year. Be

sure you are reading the current year's hunting pamphlet when submitting your application(s).

2. Purchase License...

Purchase the required hunting license and **select the appropriate transport tag(s)**.

For deer and elk, the transport tag must match the tag specified for the hunt listed in the special hunt tables. You must select your transport tag, including weapon type and location, before you can purchase a special permit application.

Applicants for turkey special hunt permits must have a valid small game hunting license before an application can be submitted.

Hunting licenses for mountain goat, moose, or bighorn sheep do not have to be purchased unless you are selected for a special hunt permit. Selected hunters must send a check or money order for the appropriate fee, to WDFW's Olympia office within 15 days of the notification date or the permit will become VOID and will be offered to the alternate. No refunds or exchanges will be made for those purchasing a hunting license for mountain goat, moose, or bighorn sheep.

3. Purchase Application...

Purchase a special hunt application. There are three ways to purchase application(s):

- 1) License dealerships.
- 2) Telephone: 1-866-246-9453.
- 3) Online: fishhunt.dfw.wa.gov.

4. Decide Application Type...

Decide if you want to apply as an individual, as the leader of a group, or as a member of a group. If you want to apply as a member of a group, you must choose a group leader. The leader of the group must submit his or her application **before** members of the group can submit their applications.

When applying as a group, each member must be eligible for the hunts that the group is applying for.

If a group application is selected for permits, all of the hunters in the group receive a permit and each hunter can take an animal. The points accumulated by each hunter in the group are averaged and applied to the group application.

The maximum group sizes for each species category are as follows:

- 12 Deer
- 12 Elk
- 2 Mountain Goat
- 2 Bighorn Sheep
- 2 Moose
- 2 Black Bear
- 2 Cougar
- 4 Turkey
- 1 Multi-season Deer
- 1 Multi-season Elk

5. Decide on Hunt(s)...

Decide which hunts you would like to apply for, and in what order.

Multiple Hunt Choices – You can apply for a maximum of four hunts per species category. It is not necessary to apply for more than one hunt. If more than one hunt choice is requested, each hunt will be considered in the drawing in order of the priority you chose.

Special Hunting Season Permit Instructions

6. Submit...

Submit your application(s) by either calling (24/7) toll-free **1-877-945-3492** or online at fishhunt.dfw.wa.gov.

Note: There is **no other way** to submit an application. Paper documents are not accepted.

When submitting, you will be asked to provide your WILD ID, name, and birth date. Your WILD ID is printed on each license or transport tag you purchase, and your sales receipts. This is your permanent identification number.

Next, choose a species category for which you would like to submit an application. The license system will only accept applications for species categories that you have already purchased a special hunt permit application.

For Individual Applications:

1. Enter your hunt choices.
2. Review them for accuracy
3. Submit your application.

For Group Applications:

Leaders must apply first:

1. Choose a pass code*.
2. Write it down for later reference
3. Provide passcode to the other group member(s).
4. Enter your hunt choices.
5. Review your choices for accuracy
6. Submit your application.
7. Provide your WILD ID number to the member(s) of your group.

Member(s) must apply second:

1. Identify the leader of the group by entering his or her WILD ID number and the pass code*
2. You will **NOT** be asked to provide hunt choice numbers. The group leader already submitted the group's hunt choices.
3. Submit your application.

***Pass codes are optional** – A pass code is useful for a group application. It is a four-digit number (used like a PIN). Your pass code ensures that others are prevented from inadvertently becoming part of your group.

Submit for points without getting drawn (Ghost Hunt Numbers) – If you want to continue to build points, but want to make sure you do not get selected for a permit, use the "ghost hunt choice numbers" listed below when submitting your application(s). If you only enter the ghost hunt number when submitting your application, your application cannot be selected for a permit and you will automatically accrue your point for the year. Applications, supporting hunting licenses, and transport tags must still be purchased and submitted by the deadline.

Ghost Hunt Choice Numbers

- 1999 - Deer
- 2999 - Elk
- 3999 - Turkey
- 5999 - Bighorn Sheep
- 6999 - Mountain Goat
- 7999 - Black Bear
- 8999 - Moose
- 9999 - Cougar

7. Write...

Write down or print the confirmation number you are provided after submitting your application(s). If you are not issued a confirmation number, your application was **NOT** submitted and you **must try again** until one is issued.

8. Results...

All hunters who submit special permit applications will receive notice of the results in the mail.

For deer, elk, mountain goat, bighorn sheep, moose, and turkey you will receive notice by **July 31, 2008**.

For spring bear you will receive notice by **March 31, 2009**.

You can also check for drawing results online at: wdfw.wa.gov/hunting/special-permits_raffles, or by calling one of the WDFW offices.



Other Map Sources

State Lands

The Washington Department of Natural Resources (DNR) manages 3 million acres of state trust land. These lands are managed primarily to generate income to build public schools, universities, and provide other public benefits. They also are managed to provide habitat for fish and wildlife, and offer the public opportunities for recreation, such as camping, hunting and fishing.

Each year, millions of people recreate on public lands; most of them treat the land and its resources with respect, but a few do not. Increasingly, private landowners are closing their lands to protect them from vandalism and theft. DNR wants to continue to keep trust lands open for hunting and fishing, but we need your help.

As a land manager, DNR has the responsibility to manage its land to support wildlife and maintain water quality. Wildlife need snags, trees and brush; fish need streams with clean water and gravel. Healthy habitats help provide healthy fish and wildlife populations. You can help. When you're hunting or fishing, please remember the following:

- Keep vehicles on roads and out of streams and wetlands.
- Check your vehicle for weeds, they can grow and crowd out native vegetation.
- Get a permit before cutting firewood.
- Snags are best used for wildlife habitat, not for firewood.
- Leave your campsite clean when you leave. Pack it in Pack it out.
- Only tree stands that cause no permanent damage to trees should be used on state lands.
- Check road conditions, roads damaged, due to soft conditions, often lead to them being closed.
- Remember to get landowner approval to access DNR lands that do not have a public access.
- Leave all gates as you found them, if they are open leave them open, if closed leave them closed.

For information on the nearest DNR office, go to our website www.dnr.wa.gov. Report violators when you see abuse. Help keep public lands open to the public.

Where To Get Maps

Check it out:



wdfw.wa.gov/mapping/gohunt

Maps provided in this pamphlet are for general reference only. For specific boundaries, refer to the legal descriptions on pages 77-92.

Arnolds Map Service

Maps with GMU boundaries on them.
USGS Topographic Maps and other maps
119 W 24th Street
Vancouver, WA 98660 (360) 695-7897
Website: www.pacifier.com
Email: mapman@pacifier.com

Benchmark Maps

Washington Road & Recreation Atlas
Public lands maps with GMU overlays
Washington Recreation Maps
Local bookstores (916) 371-3930
Website: www.benchmarkmaps.com

Champion Timberlands Visitor

Recreation Map
31716 Camp One Road
Orting, WA 98360 (800) 782-1493

Department of Natural Resources

Major Public Lands maps & aerial photos
Website: www.dnr.wa.gov

L C Sportsmaps

Maps with GMU boundaries on them and
USGS topographic maps.
20606 SE 240th Street
Maple Valley, WA 98038 (425) 432-5508

WA State Department of Printing Fulfillment Center

TOPO and public lands maps
7580 New Market St SW
Tumwater WA- 98501 (360) 570-5024

Washington Atlas and Gazetteer

Local bookstores

U.S. Geological Survey

Box 25046, MS 504
Denver Federal Center
Denver, CO 80225 (303) 236-5900

Bureau of Land Management

Spokane District
1103 North Fancher
Spokane, WA 99212 (509) 536-1200
Website: www.blm.gov/or/

Northwest Map and Travel

525 West Sprague Ave.
Spokane, WA 99201 (509) 455-6981
Website: www.nwmaps.com

U. S. Forest Service Maps:

Many national forest trailheads in Washington now charge an access fee. You may contact the Forest Service for access fees and maps at any of the following forest service offices:
Forest Service www.fs.fed.us

Colville NF

765 S Main, Federal Bldg
Colville, WA 99114 (509) 684-3711

Gifford Pinchot NF

100600 NE 51st Circle
Vancouver, WA 98682 (360) 891-5000

Mt. Baker-Snoqualmie National Forest

21905 64th Ave. W
Mountlake Terrace, WA 98043-2278
(425) 775-9702 (800) 627-0062

Okanogan NF

1240 South Second Avenue
Okanogan, WA 98840 (509) 826-3275

Olympic NF

1835 Black Lake Blvd SW
Olympia, WA 98512 (360) 956-2300

Umatilla NF

2517 SW Hailey Avenue
Pendleton, OR 97801 (541) 278-3716

Wenatchee NF

215 Melody Lane
Wenatchee, WA 98801 (509) 664-9200

Area Descriptions



Bighorn Sheep Units:

Sheep Unit 2 Vulcan Mountain:

Ferry Co north of the Kettle River near Curlew.

Sheep Unit 4 Selah Butte:

That part of Yakima and Kittitas cos. between Ellensburg and Yakima east of the Yakima River and north of Selah Creek, west of Interstate 82 and south of Interstate 90.

Sheep Unit 5 Umtanum:

Those portions of Yakima and Kittitas cos. west of the Yakima River, north of Wenas Creek, and east of USFS Road 1701 to Manastash Lake and its drainage; south and east along the South Fork Manastash Creek to Manastash Creek and the Yakima River.

Sheep Unit 7 Cleman Mountain:

That part of Yakima Co south of Wenas Creek and east of USFS Road 1701, north of Highway 410 and Highway 12 and west of the Yakima River.

Sheep Unit 10 Mt. Hull:

That part of Okanogan Co within the following described boundary: Beginning at Oroville; then south along U.S. Highway 97 to the Swanson's Mill Road (old Mt. Hull Road) near Lake Andrews; then east to the Dry Gulch Road; then north to the Oroville-Toroda Creek Road (Molson Grade Road); then west to Oroville and the point of beginning.

Sheep Unit 11 Wenaha Wilderness:

That part of GMU 169 within Crooked Creek drainage.

Sheep Unit 12 Lincoln Cliffs:

That part of Lincoln Co north of Highway 2.

Sheep Unit 13 Quilomene:

GMUs 329, 330, and 251 south of Colockum Creek.

Sheep Unit 14 Swakane:

GMU 250.

Sheep Unit 15 Tieton:

GMU 360.

Sheep Unit 16 Manson:

GMU 243.

Sheep Unit 17 Asotin:

GMU 175.

Mountain Goat Units:

Goat Unit 2-1 Chelan N. (Chelan Co):

Beginning at the mouth of Fish Creek on Lake Chelan (Moore Point); then northeast up Fish Creek and USFS trail 1259 to the Sawtooth crest near Deephole Spring; then southeast along the Sawtooth crest, which separates Chelan and Okanogan Co, to Horsethief Basin and the headwaters of Safety Harbor Creek; then south along Safety Harbor Creek to Lake Chelan, then northwest along the north shore of Lake Chelan to the mouth of Fish Creek at Moore Point and the point of beginning.

Goat Unit 2-2 Methow Area:

Okanogan Co within the following described boundary: Beginning at the Town of Twisp, westerly along the Twisp River Road (Co Road 4440) to Roads End; west up the Twisp Pass Trail 432 to Twisp Pass and the Okanogan Co line; northerly along the Okanogan Co line through Washington Pass to Harts Pass; southeast down Harts Pass (Road 5400) to Lost River; then along the Lost River-Mazama Road to Mazama; then southwest to State Highway 20; then southeasterly along State Highway 20 to Twisp and the point of beginning.

Goat Unit 3-6 Naches Pass:

Yakima and Kittitas cos. within the following described boundary: Beginning at Chinook Pass; then north along the Pacific Crest Trail to Naches Pass; then east to USFS Road 19 and continuing to State Highway 410; then west along State Highway 410 to Chinook Pass and point of beginning.

Goat Unit 3-7 Bumping River:

GMU 356.

Goat Unit 3-9 Tieton River:

GMU 364.

Goat Unit 3-10 Blazed Ridge:

Kittitas and Yakima cos. within the following described boundary: Beginning at the mouth of Cabin Creek on the Yakima River; then west along Cabin Creek to the headwaters near Snowshoe Butte; then south along the Cascade Crest separating the Green and Yakima river drainage to Pyramid Peak; then southeast along the North Fork, Little Naches, and Naches River to the Yakima River; then north along the Yakima River to the mouth of Cabin Creek and point of beginning.

Goat Unit 4-3 Chowder Ridge:

Whatcom Co within the following described boundary: Beginning where Wells Creek intersects the North Fork Nooksack River; then up Wells Creek to Bar Creek; then southwest up Bar Creek to the Mazama Glacier; then continue southwest up Mazama Glacier to the summit of Mt. Baker; then northwest between Roosevelt Glacier and Coleman Glacier to Kulshan Cabin and the headwaters of Kulshan Creek and Grouse Creek to Smith Creek; then north down Smith Creek to Glacier Creek; continue north down Glacier Creek to the North Fork Nooksack River; then east along the North Fork Nooksack River to Wells Creek and the point of beginning.

Goat Unit 4-7 Avalanche Gorge:

Whatcom Co within the following described boundary: Beginning at the intersection of the Baker Lake Road (USFS Road 394) and Park Creek; then northwest up Park Creek to Park Glacier; then continue westerly up Park Glacier to the summit of Mount Baker; then northerly down Mazama Glacier to Bar Creek; then northeast down Bar Creek to the confluence of Wells Creek; then southeast up Wells Creek to waypoint 593106 E 5410010 N (NAD27); then southeast about 1/2 mile to Ptarmigan Ridge Trail 682.1 at waypoint 593674 E 5409462 N; then south and southwest along said trail about 1/2 mile to upper tributary of Swift Creek at waypoint 593425 E 5408803 N; then east and southeast down said tributary to confluence with Swift Creek; then south and southeast down Swift Creek to the Baker Lake Road (USFS Road 394); then west along the Baker Lake Road (USFS Road 394) to Park Creek and the point of beginning.

Goat Unit 4-38 Corral Pass:

Pierce Co within the following described boundary: Beginning where Goat Creek intersects the Corral Pass Road; then southeast up Goat Creek to the Cascade Crest; then north along the Crest to USFS Trail 1188; then northwest along said trail to USFS Trail 1176; then north along said trail to Corral Pass; then west along Corral Pass Road to its intersection with Goat Creek and the point of beginning.

Goat Unit 5-2 Tatoosh:

Lewis Co within the following described boundary: Beginning at the junction of the southern Mount Rainier National Park Boundary and State Highway 123; then south along State Highway 123 to U.S. Highway 12; then southwest along said highway to Skate Creek Road (USFS Road 52); then northwest along said road to the junction of Morse Creek Road (old road to Longmire Campground); then north along said road to the Mount

Rainier National Park Boundary; then east along the southern park boundary to the point of beginning.

Goat Unit 5-3 Smith Creek:

Lewis Co within the following described boundary: Beginning at the Town of Randle; then east along U.S. Highway 12 to USFS Road 21; then southeast along USFS Road 21 to USFS Road 22; then northeast and northwest along USFS Road 22 to USFS Road 23; then east and northwest on USFS Road 23 to USFS Road 25; then north along USFS Road 25 to Randle and point of beginning.

Goat Unit 5-4 Goat Rocks:

Lewis Co south of the White Pass Highway (U.S. Highway 12) and east of the Johnson Creek Road (USFS Road 1302).

Elk Areas

Elk Area No. 1008 West Wenaha (Columbia Co):

That part of GMU 169 west of USFS trail 3112 (East Butte Creek Trail) and Butte Creek.

Elk Area No. 1009 East Wenaha (Columbia, Garfield, Asotin cos.):

That part of GMU 169 east of USFS trail 3112 (East Butte Creek Trail) and Butte Creek.

Elk Area No. 1010 (Columbia Co):

GMU 162 excluding National Forest land and the Rainwater Wildlife Area.

Elk Area No. 1011 (Columbia Co):

That part of GMU 162 east of the North Touchet Road, excluding National Forest land.

Elk Area No. 1012 (Columbia Co):

That part of GMU 162 west of the North Touchet Road, excluding National Forest land and the Rainwater Wildlife Area.

Elk Area No. 1013 (Asotin Co):

GMU 172, excluding National Forest lands.
Elk Area No. 1014 (Columbia-Garfield cos.):

Elk Area No. 1014 (Columbia and Garfield cos.):

That part of GMU 166 Tucannon west of the Tucannon River and USFS Trail No. 3110 (Jelly Spr. - Diamond Pk. Trail).

Elk Area No. 2032 Malaga (Kittitas and Chelan cos.):

Beginning at the mouth of Davies Canyon on the Columbia River; west along Davies Canyon to the cliffs above (north of) the North Fork Tarpiscan Creek; west and north along the cliffs to the Bonneville Power Line; southwest along the power line to the North Fork Tarpiscan Road in Section 9, Township 20N, Range 21E; north and west along North Fork Tarpiscan Road to Colockum Pass Road (Section 9, Township 20N, Range 21E); south and west on Colockum Pass Road to section line between Sections 8 & 9; north along the section line between Sections 8 and 9 as well as Sections 4 & 5 (T20N, R21E) & Sections 32 & 33 (T21N, R21E) to Moses Carr Road; west and north on Moses Carr Road to Jump Off Road; south and west on Jump Off Road to Shaller Road; north and west on Shaller Road to Upper Basin Loop Road; north and west on Upper Basin Loop Road to Wheeler Ridge Road; north on Wheeler Ridge Road to the Basin Loop Road (pavement) in Section 10 (T21N, R20E); north on Basin Loop Road to Wenatchee Heights Road; west on Wenatchee Heights Road to Squilchuck Road; south on Squilchuck Road to Beehive Road (USFS Rd 9712); northwest on Beehive Road to USFS Rd 7100 near Beehive Reservoir; north and west on USFS Rd 7100 to Peavine Canyon Road (USFS Rd 7101); north and east on Peavine Canyon Road to Number Two Canyon Road; north on Number Two



Area Descriptions

Canyon Road to Crawford Street in Wenatchee; east on Crawford Street to the Columbia River; south and east along the Columbia River to Davies Canyon and point of beginning. (Naneum Green Dot, Washington Gazetteer, Wenatchee National Forest)

Elk Area No. 2033 Peshastin (Chelan Co):

Beginning at Crawford Street and the Columbia River in Wenatchee; west on Crawford Street and Number Two Canyon Road to USFS 7101 Road (Peavine Canyon); west on USFS 7101 Road to Mission Creek Road; north on Mission Creek Road to USFS 7104 Road (Sand Creek Road); west on USFS 7104 Road (Sand Creek Road) to Camas Creek; west up Camas Creek to where Camas Creek crosses USFS 7200 Road, T22N, R18E, Section 4; north along USFS 7200 Road to U.S. Highway 97; north on U.S. Highway 97 to USFS 7300 Road (Mountain Home Road); north on the USFS 7300 Road to the Wenatchee River at Leavenworth; down the Wenatchee River and Columbia River to the point of beginning.

Elk Area No. 2051 Tronsen (Chelan Co):

All of GMU 251 except that portion described as follows: Beginning at the junction of Naneum Ridge Road (WDFW Rd 9) and Ingersol Road (WDFW Rd 1); north and east on Ingersol Road to Colockum Road (WDFW Rd 10); east on Colockum Road and Colockum Creek to the intersection of Colockum Creek and the Columbia River; south on the Columbia River to mouth of Tarpiscan Creek; west up Tarpiscan Creek and Tarpiscan Road (WDFW Rd 14) and North Fork Road (WDFW Rd 10.10) to the intersection of North Fork Road and Colockum Road; southwest on Colockum Road to Naneum Ridge Road; west on Naneum Ridge Road to Ingersol Road and the point of beginning.

Elk Area No. 3068 Klickitat Meadows (Yakima Co):

Beginning at Darland Mountain, southeast along the main divide between the Diamond Fork drainage and the Ahtanum Creek drainage to the point due west of the headwaters of Reservation Creek (Section 18, T12N, R14E); then along a line due west to Spencer Point (as represented in the DNR 100k map); northeast from Spencer Point to US Forest Service (USFS) Trail 1136; north along USFS Trail 1136 to USFS Trail 615; east on USFS Trail 615 to Darland Mountain and the point of beginning.

Elk Area No. 3681 Ahtanum (Yakima Co):

That part of GMU 368 beginning at the power line crossing on Ahtanum Creek in T12N, R16E, Section 15; west up Ahtanum Creek to South Fork Ahtanum Creek; southwest up South Fork Ahtanum Creek to its junction with Reservation Creek; southwest up Reservation Creek and the Yakama Indian Reservation boundary to the main divide between the Diamond Fork drainage and Ahtanum Creek drainage; north along the crest of the main divide between the Diamond Fork drainage and the Ahtanum Creek drainage to Darland Mountain; northeast on US Forest Service Trail 615 to US Forest Service Road 1020; northeast on US Forest Service Road 1020 to US Forest Service Road 613; northeast on US Forest Service Road 613 to US Forest Service Trail 1127; northeast on US Forest Service Trail 1127 to US Forest Service Road 1302 (Jump Off Road), southeast of the Jump Off Lookout Station; northeast on US Forest Service Road 1302 (Jump Off Road) to the power line in T14N, R15E, Section 33; southeast along the power line to Ahtanum Creek and the point of beginning.

Elk Area No. 3721 Corral Canyon (Benton and Yakima cos.):

That part of GMU 372 beginning at the Yakima River Bridge on SR 241 just north of Mabton; north along SR 241 to the Rattlesnake Ridge Road (mile post #19); east on Rattlesnake Ridge Road to the Hanford Reach National Monument's (HRNM) southwest corner bound-

ary; east and south along the HRNM boundary to SR 225; south on SR 225 to the Yakima River Bridge in Benton City; west (upstream) along Yakima River to point of beginning (SR 241 Bridge).

Elk Area No. 3722 Blackrock (Benton and Yakima cos.):

That part of GMU 372 beginning at southern corner of the Yakima Training Center border on Columbia River, northwest of Priest Rapids Dam; southeast on southern shore of Columbia River (Priest Rapids Lake) to Priest Rapids Dam; east along Columbia River to the Hanford Reach National Monument's (HRNM) western boundary; south along the HRNM boundary to the Rattlesnake Ridge Road; west on Rattlesnake Ridge Road to SR 241; south on SR 241 to the Yakima River Bridge just north of Mabton; west along Yakima River to SR 823 (Harrison Road) south of town of Pomona; east along SR 823 (Harrison Road) to SR 821; southeast on SR 821 to Firing Center Road at I-82; east on Firing Center Road to main gate of Yakima Training Center; south and east along Yakima Training Center boundary to southern corner of Yakima Training Center boundary on Columbia River and point of beginning.

Elk Area No. 3911 Fairview (Kittitas Co):

Beginning at the intersection of the BPA Power Lines in T20N, R14E, Section 36 and Interstate 90; east along the power lines to Highway 903 (Salmon La Sac Road); northwest along Highway 903 to Pennsylvania Avenue; northeast along Pennsylvania Avenue to No. 6 Canyon Road; northeast along No. 6 Canyon Road to Cle Elum Ridge Road; north along Cle Elum Ridge Road to Carlson Canyon Road; northeast along Carlson Canyon Road to West Fork Teanaway River; east along West Fork Teanaway River to North Fork Teanaway River; north along North Fork Teanaway River to Teanaway Road; southeast on Teanaway Road to Ballard Hill Road; east on Ballard Hill Rd and Swauk Prairie Road to Hwy 970; northeast on Hwy 970 to Hwy 97; south on Hwy 97 to the power lines in T20N, R17E, Section 34; east on the power lines to Naneum Creek; south on Naneum Creek approximately 1/2 mile to power lines in T19N, R19E, Section 20; east along BPA power lines to Colockum Pass Road in T19N, R20E, Section 16; south on Colockum Pass Road to BPA power lines in T18N, R20E, Section 6; east and south along power lines to Parke Creek; north on Parke Creek to Whiskey Jim Creek; east on Whiskey Jim Creek to Beacon Ridge Road; south on Beacon Ridge Road to the Vantage Highway; east along the Vantage Highway to I-90; west along I-90 to the Yakima Training Center boundary; south and west along the Yakima Training Center boundary to I-82; north on I-82 to Thrall Road; west on Thrall Road to Wilson Creek; south on Wilson Creek to Yakima River; north on Yakima River to gas pipeline crossing in T17N, R18E, Section 25; south and west on the gas pipeline to Umtanum Creek; west on Umtanum Creek to the Durr Road; north on the Durr Road to Umtanum Road; north on Umtanum Road to South Branch Canal; west on South Branch Canal to Bradshaw Road; west on Bradshaw Road to the elk fence; north and west along the elk fence to power line crossing in T19N, R16E, Section 10; west along the power line (south branch) to the Cabin Creek Road; east and north on Cabin Creek Road to Easton and I-90; east on I-90 to point of beginning.

Elk Area No. 3912 Old Naches (Yakima Co):

Starting at the elk fence and Roza Canal along the south boundary T14N, R19E, Section 8; following the elk fence to the bighorn sheep feeding site in T15N, R16E, Section 36; south on the feeding site access road to the Old Naches Highway; west and south on the Old Naches Highway to State Route 12 and the Naches River; down the Naches River to the Tieton River; up the Tieton River approximately 2 miles to the intersection of the metal footbridge and the elk fence at the south end of the bridge in T14N, R16E, Section 3; south along the elk fence to

the top of the cliff/rimrock line; southwest along the top of the cliff/rimrock line to the irrigation canal in T14N, R16E, Section 9; southwest along the irrigation canal to the elk fence in T14N, R16E, Section 8; south along the elk fence to the township line between T12N, R15E and T12N, R16E; south along the township line to the South Fork Ahtanum Creek; downstream along the South Fork Ahtanum Creek and Ahtanum Creek to the Yakima River; upstream along the Yakima River to Roza Canal and point of beginning.

Elk Area No. 3944 Clemen (Yakima Co):

That portion of GMU 342 beginning at the junction of Highway 410 and USFS Road 1701 (Big Bald Mountain Road); north to USFS Road 1712; east on USFS Road 1712 (Clemen Ridge Road) to the east edge of Waterworks Canyon; south along the east edge of Waterworks Canyon to the elk fence; west along the elk fence to Highway 410 to the point of beginning.

Elk Area No. 4941 Skagit River (Skagit Co):

That portion of GMU 437 beginning at the intersection of State Route 9 and State Route 20; east on State Route 20 to Cape Horn Road NE; south down Cape Horn Road NE to the power line crossing which passes over the Skagit River; east on the power line to the Skagit River; south and west down the Skagit River to Pressentine Creek; south up Pressentine Creek to the South Skagit Highway; west on South Skagit Highway to State Route 9; north on State Route 9 to point of beginning.

Elk Area No. 5029 Toledo (Lewis and Cowlitz cos.):

Beginning at the Cowlitz River and State Highway 505 junction; east along the Cowlitz River to the Weyerhaeuser 1800 Road; south along Weyerhaeuser 1800 Road to Cedar Creek Road; east along Cedar Creek Road to Due Road; south on Due Road to Weyerhaeuser 1823 Road; south along Weyerhaeuser 1823 Road to the Weyerhaeuser 1945 Road; south along the Weyerhaeuser 1945 Road to the Weyerhaeuser 1900 Road; south along the Weyerhaeuser 1900 Road to the North Fork Toutle River; west along the North Fork Toutle River to the Toutle River; west on the Toutle River to the Cowlitz River; North along the Cowlitz River to the junction of State Highway 505 and the point of beginning.

Elk Area No. 5049 Ethel (Lewis Co):

That part of GMU 505 beginning at the intersection of Jackson Highway and Highway 12; south along Jackson Highway to Buckley Road; south on Buckley Road to Spencer Road; east on Spencer Road to Fuller Road; north on Fuller Road to Highway 12; east on Highway 12 to Stowell Road; north on Stowell Road to Gore Road; west on Gore Road to Larmon Road; west on Larmon Road to Highway 12; west on Highway 12 to Jackson Highway and point of beginning.

Elk Area No. 5050 Newaukum (Lewis Co):

That part of GMU 505 beginning at the intersection of Interstate 5 and Highway 12; east on Highway 12 to Larmon Road; east on Larmon Road to Leonard Road; north on Leonard Road through the town of Onalaska to Degler Road; north on Degler Road to Middle Fork Road; east on Middle Fork Road to Beck Road; north on Beck Road to Centralia-Alpha Road; west on Centralia-Alpha Road to Logan Hill Road; south then west on Logan Hill Road to Jackson Highway; south on Jackson Highway to the Newaukum River; west along the Newaukum River to Interstate 5; south on Interstate 5 to Highway 12 and point of beginning.

Elk Area No. 5051 Green Mountain (Cowlitz Co):

Beginning at the junction of the Cowlitz River and the Toutle River; east along the Toutle River to the North Fork Toutle River; east along the North Fork Toutle River to the Weyerhaeuser 1900 Road; south along the Weyerhaeuser 1900 Road to the Weyerhaeuser 1910 Road; south along the Weyerhaeuser 1910 Road to the Weyerhaeuser

Area Descriptions



2410 Road; south along the Weyerhaeuser 2410 Road to the Weyerhaeuser 4553 Road; south along the Weyerhaeuser 4553 Road to the Weyerhaeuser 4500 Road; south along the Weyerhaeuser 4500 Road to the Weyerhaeuser 4400 Road; south along the Weyerhaeuser 4400 Road to the Weyerhaeuser 4100 Road; east along the Weyerhaeuser 4100 Road to the Weyerhaeuser 4700 Road; south along the Weyerhaeuser 4700 Road to the Weyerhaeuser 4720 Road; west along the Weyerhaeuser 4720 Road to the Weyerhaeuser 4730 Road; west along the Weyerhaeuser 4730 Road to the Weyerhaeuser 4732 Road; west along the Weyerhaeuser 4732 Road to the Weyerhaeuser 4790 Road; west along the Weyerhaeuser 4790 Road to the Weyerhaeuser 1390 Road; south along the Weyerhaeuser 1390 Road to the Weyerhaeuser 1600 Road; west along the Weyerhaeuser 1600 Road to the Weyerhaeuser Logging Railroad Tracks at Headquarters; west along the Weyerhaeuser Logging Railroad Track to Ostrander Creek; west along Ostrander Creek to the Cowlitz River; north along the Cowlitz River to the Toutle River and point of beginning.

Elk Area No. 5052 Mossyrock (Lewis Co):

Beginning at the intersection of Winston Creek Road and State Highway 12; east on State Highway 12 to the Cowlitz River; east on the Cowlitz River to Riffe Lake; southeast along the south shore of Riffe Lake to Swofford Pond outlet creek; south on Swofford Pond outlet creek to Green Mountain Road; west on Green Mountain Road to Perkins Road; west on Perkins Road to Longbell Road; south on Longbell Road to Winston Creek Road; north on Winston Creek Road to State Highway 12 and the point of beginning. (All lands owned and managed by the Cowlitz Wildlife Area are excluded from this Elk Area.)

Elk Area No. 5053 Randle (Lewis Co):

Beginning at the town of Randle and the intersection of U.S. Highway 12 and State Route 131 (Forest Service 23 and 25 roads); south on State Route 131 to Forest Service 25 Road; south on Forest Service 25 Road to the Cispus River; west along the Cispus River to the Champion 300 line bridge; south and west on the Champion 300 line to the Champion Haul Road; north along the Champion Haul Road to Kosmos Road; north on Kosmos Road to U.S. Highway 12; east on U.S. Highway 12 to Randle and point of beginning. (All lands owned and managed by the Cowlitz Wildlife Area are excluded from this Elk Area.)

Elk Area No. 5054 Boistfort (Lewis Co):

Beginning at the town of Vader; west along State Highway 506 to the Wildwood Road; north along the Wildwood Road to the Abernathy 500 line gate (Section 20, T11N, R3W, Willamette Meridian); northwest along the 500, 540, and 560 lines to the Weyerhaeuser 813 line; northwest along the 813, 812, 5000J, 5000 and 4000 lines to the Pe Ell/McDonald Road (Section 15, T12N, R4W); west along the Pe Ell/McDonald Road to the Lost Valley Road; northeast along the Lost Valley Road to the Boistfort Road; north along the Boistfort Road to the King Road; east along the King Road to the town of Winlock and State Highway 603; south along Highway 505 to Interstate 5; south along Interstate 5 to State Hwy 506; west along State Hwy 506 to the town of Vader and the point of beginning.

Elk Area No. 5057 Carlton (Lewis Co):

That part of 513 (South Rainier) lying east of Highway 123 and north of Highway 12.

Elk Area No. 5058 West Goat Rocks (Lewis Co):

Goat Rocks Wilderness west of the Pacific Crest Trail.

Elk Area No. 5059 Mt. Adams Wilderness (Skamania and Yakima cos.):

The Mt. Adams Wilderness.

Elk Area No. 5060 Merwin (Cowlitz Co):

Begin at the State Route 503 and the Longview Fibre Road WS-8000 junction; north and west on the Longview Fibre Road WS-8000 to Day Place Road; west on Day Place Road to Dubois Road; south on Dubois Road to State Route 503; east on State Route 503 to the State Route 503 and the Longview Fibre Road WS-8000 junction and point of beginning.

Elk Area No. 5061 Wildwood (Lewis Co):

Beginning at the junction of the Pacific West Timber (PWT) 600 Road and the Wildwood Road (SE1/4 S29 T11N R3W); southwest on the 600 Road to the 800 Road (NW1/4 S36 T11N R4W); southwest on the 800 Road to the 850 Road (SW1/4 S3 T10N R4W); northwest on the 850 Road to the Weyerhaeuser 4720 Road (S20 T11N R4W); north on the Weyerhaeuser 4720 Road to the Weyerhaeuser 4700 Road (S17 T11N R4W); east on the Weyerhaeuser 4700 Road to the Weyerhaeuser 5822 Road (NW1/4 S16 T11N R4W); east on the Weyerhaeuser 5822 Road to the Weyerhaeuser 5820 Road (NW1/4 S10 T11N R4W); southeast on the Weyerhaeuser 5820 Road to the PWT 574 Road (SE1/4 S10 T11N R4W); south on the PWT 574 Road to the 570 Road (NW1/4 S14 T11N R4W); south on the 570 Road to the 500 Road (NW1/4 S14 T11N R4W); northeast on the 500 Road to the 560 Road (SW1/4 S12 T11N R4W); east on the 560 Road to the 540 Road (SE1/4 S12 T11N R4W); east and south on the 540 Road to the 500 Road (SE1/4 S18 T11N R3W); east on the PWT 500 Road to the Wildwood Road (N1/2 S20 T11N R3W); south on the Wildwood Road to the point of beginning, the PWT 600 Road junction (SE1/4 S29 T11N R3W).

Elk Area No. 5062 Trout Lake (Klickitat Co):

Those portions of GMUs 560 (Lewis River) and 578 (West Klickitat) beginning at the intersection of SR 141 and Sunnyside Road; north on Sunnyside Road to Mount Adams Recreational Area Road; north on Mount Adams Recreational Area Road to USFS Road 23; north on USFS Road 23 to DNR T-4300 Road; west on DNR T-4300 Road to Trout Lake Creek Road; south on Trout Lake Creek Road to SR 141; east and south on SR 141 to the intersection of SR 141 and Sunnyside Road to the point of beginning.

Elk Area No. 5063 Pumice Plain (Cowlitz and Skamania cos.):

That part of GMU 522 beginning at the confluence of the N. Fork Toutle River and Castle Creek; East along the N. Fork Toutle River to USFS trail 207; south along USFS trail 207 to USFS trail 216E; southwest along USFS trail 216E to USFS trail 216; west along USGS trail 216 to USGS 216G; northwest along USFS trail 216G to USGS trail 221; north along USFS 221 to Castle Creek; northwest along Castle Creek to N. Fork Toutle River and point of beginning.

Elk Area No. 5064 Upper Smith Creek (Skamania Co):

That part of GMU 522 beginning at the U.S. Forest Service Rd. 99 and U.S. Forest Service Trail 225 (Smith Creek Trail) junction; south on Trail 225 to Ape Canyon Creek; south and west up Ape Canyon Creek to U.S. Forest Service Trail 216 (Looowit Trail); north on Trail 216 to U.S. Forest Service Trail 216D (Abraham Trail); north on Trail 216D to U.S. Forest Service Trail 207 (Truman Trail); north and east on Trail 207 to U.S. Forest Service Rd. 99; north and east on U.S. Forest Service Rd. 99 to the junction of U.S. Forest Service Rd. 99 and U.S. Forest Service Trail 225 and the point of beginning.

Elk Area No. 5065 Mount Whittier (Skamania Co):

That part of GMU 522 beginning at the U.S. Forest Service Trail 1 (Boundary Trail) and U.S. Forest Service Trail 214 (Whittier Ridge Trail) junction; west on the U.S. Forest Service Trail 1 to U.S. Forest Service Trail 230 (Coldwater Trail); north on U.S. Forest Service Trail 230

to U.S. Forest Service Trail 211 (Lakes Trail); east on Trail 211 to U.S. Forest Service Trail 214; south on U.S. Forest Service Trail 214 to the junction of U.S. Forest Service Trail 214 and U.S. Forest Service Trail 1 and the point of beginning.

Elk Area No. 5090 JBH (Wahkiakum Co):

The mainland portion of the Julia Butler Hansen National Wildlife Refuge, as administered by the U.S. Fish and Wildlife Service as described: Beginning at the junction of State Route 4 and Steamboat Island Slough Road, northwest on Steamboat Island Slough Road to Brooks Slough Road, east on Brooks Slough Road to State Route 4, south on State Route 4 to Steamboat Slough Road and point of beginning.

Elk Area No. 5099 Mudflow (Cowlitz Co):

That part of GMU 522 (Loo-wit) that is within the boundary of the St. Helens Wildlife Area.

Elk Area No. 6010 Mallis (Pacific Co):

That part of GMUs 506, 672, and 673 within one mile either side of State Road 6 between the east end of Elk Prairie Road and the Mallis Landing Road.

Elk Area No. 6011 Centralia Mine (Lewis Co):

That portion of GMU 667 within Centralia Mine property boundary.

Elk Area No. 6012 Tri Valley (Grays Harbor and Mason cos.):

Those portions of GMUs 648 (Wynoochee) and 651 (Satsop) within one mile of Brady-Matlock Road from State Highway 12 north to the junction with Schaefer State Park Road (east Satsop Road) and all lands within one mile of Wynoochee Valley Road from State Highway 12 north to the junction with Cougar Smith Road, and all lands within one mile of Wishkah Valley Road from north Aberdeen city limit to **mile post 16** and all lands within 2 miles north of SR 12 between the Satsop River and Schouweiler and Hurd roads and then a line north from the end of Hurd Road to a point 2 miles north of SR 12.

Elk Area No. 6054 Puyallup River (Pierce Co):

Beginning at the intersection of the Mount Rainier National Park western boundary and the Nisqually River; west down Nisqually River to mouth of Mashel River; north up Mashel River to SR 161 bridge (Eatonville-LaGrande Rd); north on SR 161 through Eatonville to Orville Rd E (Kapowsin-Eatonville Rd); north on Orville Rd E to Hancock's Kapowsin Tree Farm ownership boundary at the north end of Ohop Lake (Kapowsin and Buckley Tree Farms map); east along Kapowsin Tree Farm boundary to Mount Rainier National Park boundary; south long Mount Rainier National Park boundary to Nisqually River and point of beginning.

Elk Area No. 6061 Twin Satsop Farms (Mason Co):

That portion of GMU 651 starting at the junction of the Deckerville Road and the Brady-Matlock Road; southwest to the junction with the West Boundary Road; north on West Boundary Road to the Deckerville Road; east on the Deckerville Road to the junction of Brady-Matlock Road and point of beginning. In addition, the area within a circle with a radius of two miles centered on the junction of State Route 108 and the Eich Road.

Elk Area No. 6064 Quinault Valley (Grays Harbor and Jefferson cos.):

That portion of GMU 638 (Quinault) within the Quinault River watershed.

Elk Area No. 6066 Chehalis Valley (Grays Harbor Co):

That portion of GMU 660 (Minot Peak) beginning at Highway 12 and Highway 107 junction near Montesano; east and south on Highway 12 to Oakville; south on Oakville-Brooklyn Road to a point one mile west of South Bank Road; northwest along a line one mile southwest of South Bank Road to Delezena Road; north



Area Descriptions

along Deleze Road to South Bank Road; northwest along South Bank Road to Wakefield Road; north on Wakefield Road to Chehalis River; west on Chehalis River to Highway 107 bridge; north on Highway 107 to Highway 12 and the point of beginning.

Elk Area No. 6067 North Minot (Grays Harbor Co):

The portion of GMU 660 (Minot Peak) beginning at the junction on State Route 107 and the Melbourne A-line, on the Melbourne A-line to the Vesta F-line; south on Vesta F-line to Vesta H-line (Vesta Creek Road); south on Vesta Creek Road to the North River Road; south and east on North River Road to the Brooklyn Road; east on Brooklyn Road to the Garrard Creek Road; east and north on Garrard Creek Road to the South Bank Road; east on South Bank to South State Street (Oakville); north on South State Street to U.S. 12; northwest and west on U.S. 12 to State Route 107; south and southwest on SR 107 to the Melbourne A-line and the point of beginning.

Elk Area No. 6068 Willapa (Grays Harbor Co):

That part of GMU 658 south of SR 105 between the intersection of SR 105 and Hammond Road and the SR 105 bridge over Smith Creek; and within one mile north of SR 105 west from Hammond Road and east of the SR 105 bridge over Smith Creek.

Elk Area No. 6069 Hanaford (Lewis and Thurston cos.):

That part of GMU 667 (Skookumchuck) beginning at the intersection of Salzer Valley Road and Centralia-Alpha Road; east and north on Salzer Valley Road to Little Hanaford Road; west on Little Hanaford Road to Teitzel Road; north on Teitzel Road to Big Hanaford Road; west on Big Hanaford Road to State Route 507; north on State Route 507 to Skookumchuck Road; east on Skookumchuck Road to the first bridge over the Skookumchuck River; east along the Skookumchuck River to the Skookumchuck Road bridge; east on Skookumchuck Road to the steel tower power line; southwest along the power line to Big Hanaford Road; east and south along Big Hanaford Road to Weyerhaeuser Road E150; east on Weyerhaeuser Road E150 to Weyerhaeuser Road E247; south and west on Weyerhaeuser Road E247 to Weyerhaeuser Road E240; south on Weyerhaeuser Road E240 to North Fork Road; south on North Fork Road to Centralia-Alpha Road; west on Centralia-Alpha Road to Salzer Valley Road and the point of beginning.

Elk Area No. 6071 Dungeness (Clallam Co):

Portions of GMUs 621 (Olympic) and 624 (Coyle) beginning at the mouth of the Dungeness River; east and south along the coast of the Strait of Juan De Fuca to the mouth of Jimmycomelately Creek on Sequim Bay; south and west up Jimmycomelately Creek to Don Schmith Road; north on Don Schmith Road to Palo Alto Road; west and southwest on Palo Alto Road to US Forest Service Road 2880; southwest on US Forest Service Road 2880 to the Dungeness River; north down the Dungeness River to its mouth and the point of beginning.

Elk Area No. 6072 Sol Duc Valley (Clallam Co):

That portion of GMU 607 (Sol Duc) between the Sol Duc River and Hwy 101 from a point at the Sol Duc River bridge over Hwy 101 approximately 2 miles north of Forks to the westernmost Sol Duc River bridge over Hwy 101 at a point approximately 1 mile east of Lake Pleasant.

Elk Area No. 6073 Clearwater Valley (Jefferson Co):

That portion of GMU 615 (Clearwater) within one mile of the Clearwater Road from the Quinalt Indian Reservation boundary to a point 4 miles to the north.

Deer Areas

Deer Area No. 1010 (Columbia Co):

GMU 162 excluding National Forest land and the

Rainwater Wildlife Area.

Deer Area No. 1021 Clarkston (Asotin Co):

That portion of GMU 178 beginning at the junction of the Highway 12 bridge and Alpowa Creek; east on Highway 12 to Silcott Road; south and east on Silcott Road to Highway 128; southwest on Highway 128 to McGuire Gulch Road; southeast along the bottom of McGuire Gulch to Asotin Creek; east on Asotin Creek to the Snake River; north and west on the Snake River to Alpowa Creek; southwest of Alpowa Creek to the Highway 12 bridge and the point of beginning.

Deer Area No. 2010 Benga (Adams Co):

That part of GMU 284 beginning at the town of Washtucna; north on SR 261 to Weber Road; east on Weber Road to Bengel Road; north on Bengel Road to Wellsand Road; east on Wellsand Road to McCall Road; east on McCall Road to Gering Road; east on Gering Road to Lakin Road; east on Lakin Road to Revere Road; south on Revere Road to Rock Creek; south along Rock Creek to the Palouse River; south and west along the Palouse River to SR 26; west on SR 26 to Washtucna and the point of beginning.

Deer Area No. 2011 Lakeview (Grant Co):

That part of GMU 272 beginning at the junction of SR 28 and First Avenue in Ephrata; west on First Avenue to Sagebrush Flats Road; west on Sagebrush Flats Road to Davis Canyon Road; north on Davis Canyon Road to E Road NW; north on E Road NW to the Grant-Douglas county line; east along the county line to the point where the county line turns north; from this point continue due east to SR 17; south on SR 17 to SR 28 at Soap Lake; south on SR 28 to the junction with First Avenue in Ephrata and the point of beginning.

Deer Area No. 2012 Methow Valley (Okanogan Co):

All private land in the Methow Watershed located outside the external boundary of the Okanogan National Forest and north of the following boundary: starting where the Libby Creek Road (Co road 1049) intersects the Okanogan National Forest boundary; east on road 1049 to State Hwy 153; north on Hwy 153 to the Old Carlton Road; east on the Old Carlton Road to the Texas Creek Road (Co road 1543); east on the Texas Creek Road to the Vintin Road (Co road 1552); northeast on the Vintin Road to the Okanogan National Forest boundary.

Deer Area No. 3071 Whitcomb (Benton Co):

That part of GMU 373 made up by the Whitcomb Unit of the Umatilla National Wildlife Refuge.

Deer Area No. 3072 Paterson (Benton Co):

That part of GMU 373 made up by the Paterson Unit of the Umatilla National Wildlife Refuge.

Deer Area No. 3682 Ahtanum (Yakima Co):

That part of GMU 368 beginning at the power line crossing on Ahtanum Creek in T12N, R16E, Section 15; west up Ahtanum Creek to South Fork Ahtanum Creek; southwest up South Fork Ahtanum Creek to its junction with Reservation Creek; southwest up Reservation Creek and the Yakama Indian Reservation boundary to the main divide between the Diamond Fork drainage and Ahtanum Creek drainage; north along the crest of the main divide between the Diamond Fork drainage and the Ahtanum Creek drainage to Darland Mountain; northeast on US Forest Service Trail 615 to US Forest Service Road 1020; northeast on US Forest Service Road 1020 to US Forest Service Road 613; northeast on US Forest Service Road 613 to US Forest Service Trail 1127; northeast on US Forest Service Trail 1127 to US Forest Service Road 1302 (Jump Off Road), southeast of the Jump Off Lookout Station; northeast on US Forest Service Road 1302 (Jump Off Road) to the power line in T14N, R15E, Section 33; southeast along the power line to Ahtanum Creek and the point of beginning.

Deer Area No. 4004 (San Juan Co):

That part of GMU 410 made up of Shaw Island.

Deer Area No. 4005 (San Juan Co):

That part of GMU 410 made up of Lopez Island.

Deer Area No. 4006 (San Juan Co):

That part of GMU 410 made up of Orcas Island.

Deer Area No. 4007 (San Juan Co):

That part of GMU 410 made up of Decatur Island.

Deer Area No. 4008 (San Juan Co):

That part of GMU 410 made up of Blakely Island.

Deer Area No. 4009 (Skagit Co):

That part of GMU 410 made up of Cypress Island.

Deer Area No. 4010 (San Juan Co):

That part of GMU 410 made up of San Juan Island.

Deer Area No. 4011 (Island Co):

That part of GMU 410 made up of Camano Island.

Deer Area No. 4012 (Island Co):

That part of GMU 410 made up of Whidbey Island.

Deer Area No. 4013 (King Co):

That part of GMU 454 made up of Vashon and Maury islands.

Deer Area No. 6014 (Pierce Co):

That part of GMU 652 made up of Anderson Island.

Deer Area No. 4926 Guemes (Skagit Co):

That part of GMU 407 (North Sound) on Guemes Island.

Deer Area No. 3088 High Prairie (Klickitat Co):

That portion of GMU 388 (Grayback) that is south of SR 142.

Game Management Units

GMU 101-SHERMAN (Ferry and Okanogan cos.):

Beginning at the Kettle River and the US-Canadian border near the Ferry Customs Office, north of the town of Toroda; E on the US-Canadian border to the Kettle River; east of the town of Laurier; S down the Kettle River (Ferry-Stevens county line) to the mouth of the Kettle River on Lake Roosevelt; S down the western shore of Lake Roosevelt to the northeastern corner of the Colville Indian reservation; W on the northern Colville Indian reservation boundary to SR 21; N on SR 21 to SR 20 at the town of Republic; NW on SR 20 to Toroda Creek Rd (Okanogan Co Rd 9495) at the town of Wauconda; NE on the Toroda Creek Rd (Okanogan Co Rd 9495 and Ferry Co Rd 502) to Toroda Creek at the town of Toroda; E along Toroda Creek to its mouth on the Kettle River; N up the Kettle River to the US-Canadian border near the Ferry Customs Office north of the town of Toroda and point of beginning.

GMU 105-KELLYHILL (Stevens Co):

Beginning at the Kettle River (Ferry-Stevens county line) and the US-Canadian border east of the town of Laurier; E on the US-Canadian border to Lake Roosevelt (Columbia River); SW along the eastern shore of Lake Roosevelt (Columbia River) to the US Hwy 395 bridge; W on US Hwy 395 over the bridge to the western shore of Lake Roosevelt; N on the western shore of Lake Roosevelt to the mouth of the Kettle River; N up the Kettle River (Ferry-Stevens county line) to the US-Canadian border east of the town of Laurier and the point of beginning.

GMU 108-DOUGLAS (Stevens Co):

Beginning at the junction of US Hwy 395 and SR 20 in the town of Colville; NW on US Hwy 395 (SR 20) to the bridge over Lake Roosevelt; N up the southeastern shore of Lake Roosevelt and Columbia River to the SR 25 bridge over the Columbia River at the town of Northport;

Area Descriptions



S on SR 25 to Aladdin Rd in the town of Northport; SW on the Aladdin Rd to SR 20, E of the town of Colville; W on SR 20 to Hwy 395 at the town of Colville and point of beginning.

GMU 111-ALADDIN (Stevens and Pend Oreille cos.):

Beginning at the junction of the Aladdin Rd and SR 20 on the east side of Colville; N on Aladdin Rd to SR 25 at the town of Northport; N on SR 25 to the bridge over the Columbia River; NE along the southeastern shoreline of the Columbia River to the US-Canadian border; E along the US-Canadian border to the Pend Oreille River; S along the western shoreline of the Pend Oreille River to Tiger East Rd, which is due east of the town of Tiger; W on the Tiger East Rd to SR 20 at the town of Tiger; W and S on SR 20 to the junction with the Aladdin Rd, E of the town of Colville and point of beginning.

GMU 113-Selkirk (Pend Oreille Co):

Beginning on the western shore of the Pend Oreille River at the US-Canadian border; E on the US-Canadian border to the Washington-Idaho state line; S on the Washington-Idaho state line to the southwestern shore of the Pend Oreille River at the town of Newport; NW along the southwestern shore of the Pend Oreille River to the US-Canadian border and the point of beginning.

GMU 117-49 DEGREES NORTH (Stevens and Pend Oreille cos.):

Beginning at junction of SR 20 and US Hwy 395 at the town of Colville; E on SR 20 to Tiger East Rd at the town of Tiger; E on Tiger East Rd to western shore of the Pend Oreille River; S along the southwestern shore of the Pend Oreille River to the Washington-Idaho state line; S along the Washington-Idaho state line to US Hwy 2 in the town of Newport; SW and S on US Hwy 2 to the Deer Park-Milan Rd; W on the Deer Park-Milan Rd to US Hwy 395 at the town of Deer Park; NW on US Hwy 395 to its junction with SR 20 at the town of Colville and the point of the beginning.

GMU 121-HUCKLEBERRY (Stevens Co):

Beginning at the US Hwy 395 bridge over Lake Roosevelt (Columbia River) northwest of the town of Kettle Falls; SE on US Hwy 395 through Colville and Chewelah to SR 292 at Loon Lake; W on SR 292 to SR 231 at the town of Springdale; S on SR 231 to the northeast corner of the Spokane Indian reservation; W on the northern boundary of the Spokane Indian reservation to eastern boundary of the Colville Indian reservation on the Ferry-Stevens county line on Lake Roosevelt; N along the Colville Indian reservation boundary to its northern corner on Lake Roosevelt; W along Colville Indian reservation boundary to the western shore of Lake Roosevelt; N along western shore of Lake Roosevelt to the US Hwy 395 bridge over Lake Roosevelt northwest of the town of Kettle Falls and the point of beginning.

GMU 124-MOUNT SPOKANE (Spokane, Stevens and Pend Oreille cos.):

Beginning at the junction of SR 231 and SR 292 at the town of Springdale; E on SR 292 to US Hwy 395 at Loon Lake; SE on US Hwy 395 to the Deer Park-Milan Rd; E on the Deer Park-Milan Rd to US Hwy 2; N and NE on US Hwy 2 to the Washington-Idaho state line at the town of Newport; S on the Washington-Idaho state line to the Spokane River; W and NW down the north shore of Spokane River to Spokane Indian reservation boundary (Chamokane Creek) north along the eastern boundary of the Spokane Indian reservation boundary (Chamokane Creek) to the northeastern corner of the Spokane Indian reservation; E from the northeastern corner of the Spokane Indian reservation to SR 231; N on SR 231 to SR 292 at the town of Springdale and the point of beginning.

GMU 127-MICA PEAK (Spokane Co):

Beginning at the mouth of Latah Creek (Hangman

Creek) on the Spokane River; E up the south shore of the Spokane River to the Maple Street Bridge; N across the Maple Street Bridge to the north shore of the Spokane River; E on the north shore of the Spokane River to the Washington-Idaho state line; south on the Washington-Idaho state line to SR 274 at the town of Willard; SW on SR 274 to SR 27 at the town of Tekoa; NW on SR 27 to Fairbanks Rd; W on Fairbanks Rd to Dunn Rd; SW on Dunn Rd to Merrit Rd; W on Merrit Rd to US Route 195; N on US Route 195 to I-90; E on I-90 to Latah Creek (Hangman Creek); N down Latah Creek (Hangman Creek) to the Spokane River and the point of the beginning.

GMU 130-CHENEY (Spokane and Lincoln cos.):

Beginning on the Spokane River and SR 231; E up the north shore of the Spokane River to the Maple Street Bridge; S on the Maple Street Bridge to the south shore of the Spokane River; W on the south shore of the Spokane River to Latah Creek (Hangman Creek) in Spokane; S up Latah Creek (Hangman Creek) to I-90; W on I-90 to US Hwy 195; S on US Hwy 195 to Rosalia exit and south to Gashouse Rd in the town of Rosalia; W on Gashouse Rd to Squaw Rd; NW on Squaw Rd to Blackman Rd; W on Blackman Rd to Texas Ferry Rd; S on Texas Ferry Rd to Siegal Rd; W on Siegal Rd to Belsby Rd; W on Belsby Rd to Henderson Rd; W on Henderson Rd to Mullinix Rd; N on Mullinix Rd to Reed Rd; W on Reed Rd to Spuller Rd; S on Spuller Rd to Dewey Rd; W on Dewey Rd to Stoner Rd; SW on Stoner Rd to SR 23; NW along SR 23 to SR 231; N on SR 231 to US Hwy 2; E on US Hwy 2 to SR 231 at the town of Reardan; N along State Hwy 231 to the Spokane River and to the point of beginning.

GMU 133-ROOSEVELT (Lincoln Co):

Beginning at the west end of the Grand Coulee Dam at Lake Roosevelt; E along the Grant-Okanogan, Lincoln-Okanogan, Lincoln-Ferry county lines on Lake Roosevelt to the Spokane River; E up the Spokane River, following the Lincoln-Stevens county line, to SR 231; S on SR 231 to US Hwy 2 at the town of Reardan; W on US Hwy 2 to SR 21 at the town of Wilbur; N on SR 21 to SR 174; NW on SR 174 to SR 155 at the town of Grand Coulee; NE on SR 155 to the access road to the Grand Coulee Dam causeway (access restricted); E on the causeway access road to the west end of the Grand Coulee Dam at Lake Roosevelt and the point of the beginning.

GMU 136-HARRINGTON (Lincoln and Grant cos.):

Beginning at the town of Grand Coulee at SR 174 and Rd W N.E. (Grand Coulee Hill Rd); SE on SR 174 to US Hwy 2 at the town of Wilbur; E on US Hwy 2 to SR 231; S on 231 to SR 23; S on SR 23 to I-90; SW on I-90 to Danekas Rd (Interstate Hwy Exit 231); W on Danekas Rd to Tokio Rd; W on Tokio Rd to Marcellus Rd; N on Marcellus Rd to Davis Rd; W on Davis Rd to Rd 12 N.E.; W on Rd 12 N.E. to Rd W N.E.; N on Rd W N.E. to Rd X N.E. at the town of Marlin; N on Rd X N.E. to Kiner Rd (Lincoln Co Rd 9115); NE, E, N, E, and N on Kiner Rd (Lincoln Co Rd 9115) to US Hwy 2, east of the town of Almira; SW on US Hwy 2 to Maxwell Rd; W on Maxwell Rd to Old Coulee Rd at the town of Almira; N on Old Coulee Rd to Douglas Rd; W on Douglas Rd to Peterson Rd; N on Peterson Rd to Rd 51; E on Rd 51 N.E. to Rd W N.E.; N on Rd W N.E. to Grand Coulee Hill Rd; N on Grand Coulee Hill Rd to SR 174 in the town of Grand Coulee and the point of the beginning.

GMU 139-STEPTOE (Lincoln, Whitman, and Spokane cos.):

Beginning at the Washington-Idaho state line and SR 274 at the town of Willard; W on SR 274 to SR 27 at the town of Tekoa; NW on SR 27 to Fairbanks Rd; W on Fairbanks Rd to Dunn Rd; SW on Dunn Rd to Merrit Rd; W on Merrit Rd to the town of Rosalia; from Rosalia, W on Gashouse Rd to Squaw Rd; NW on Squaw Rd to

Blackman Rd; W on Blackman Rd to Texas Ferry Rd; S on Texas Ferry Rd to Siegal Rd; W on Siegal Rd to Belsby Rd; W on Belsby Rd to Henderson Rd; W on Henderson Rd to Mullinix Rd; N on Mullinix Rd to Reed Rd; W on Reed Rd to Spuller Rd; S on Spuller Rd to Dewey Rd; W on Dewey Rd to Stoner Rd; SW on Stoner Rd to SR 23; N on SR 23 to Lamont Rd; SW on Lamont Rd to Revere Rd; S on Revere Rd to Rock Creek; S down Rock Creek to the Palouse River; S down the Palouse River to SR 26; E along SR 26 to US Hwy 195 at the town of Colfax; S on US Hwy 195 to SR 270; E on SR 270 to Washington-Idaho state line; north on the Washington-Idaho state line to SR 274 at the town of Willard and the point of the beginning.

GMU 142-ALMOTA (Whitman Co):

Beginning at US Hwy 195 and SR 26 at the town of Colfax; SE on US Hwy 195 to SR 270; E on SR 270, through the town of Pullman to the Washington-Idaho state line near Moscow, Idaho; S along the Washington-Idaho state line to the Snake River (Asotin-Whitman county line), north of the town of Clarkston; W along the Snake River (Asotin-Whitman, Garfield-Whitman, and Columbia-Whitman county line) to the mouth of the Palouse River (Franklin-Whitman county line); N and E up the Palouse River (Franklin-Whitman county line) to SR 26, west of the town of Gordon; E on SR 26 (Washtucna-Lacrosse Hwy) to US Hwy 195 at the town of Colfax and the point of beginning.

GMU 145-MAYVIEW (Garfield and Asotin cos.):

Beginning at the SR 127 bridge crossing the Snake River (Whitman-Garfield county line) at Central Ferry; E along the Snake River (Whitman-Asotin and Whitman-Garfield county lines) to the mouth of Alpowa Creek; S up Alpowa Creek to the US Hwy 12 bridge; W on US Hwy 12 to SR 127; N on SR 127 (Central Ferry Hwy) to the bridge crossing the Snake River (Garfield-Whitman county line) at Central Ferry and the point of beginning.

GMU 149-PRESCOTT (Walla Walla, Columbia, and Garfield cos.):

Beginning on the Columbia River at the mouth of the Snake River (Benton-Franklin-Walla Walla county line); NE and E along the Snake River (Franklin-Walla Walla, Whitman-Columbia, and Whitman-Garfield county lines) to SR 127 bridge at Central Ferry; S on SR 127 (Central Ferry Hwy) to US Hwy 12 at Dodge Junction; SW on US Hwy 12, through the towns of Dayton and Waitsburg, to SR 125 at the town of Walla Walla; S on SR 125 to the Washington-Oregon state line; W on the Washington-Oregon state line to the Columbia River (Benton-Walla Walla county line); N along the Columbia River (Benton-Walla Walla county line) to the mouth of the Snake River and the point of beginning.

GMU 154-BLUE CREEK (Walla Walla and Columbia cos.):

Beginning on US Hwy 12 at the town of Waitsburg; NE on US Hwy 12 to Hogeeye Rd at Long Station; E on Hogeeye Rd to the Payne Hollow Rd; S on the Payne Hollow Rd to Jasper Mountain Rd; S on Jasper Mountain Rd to Mt. Pleasant Rd; S on Mt. Pleasant Rd to Dent Rd; S on Dent Rd to the Lewis Peak Rd; S on the Lewis Peak Rd to Lewis Peak Trail; SE on Lewis Peak Trail to US Forest Service Trail 3211 (Mill Creek Watershed Intake Trail); SW on US Forest Service Trail 3211 to the Washington-Oregon state line; W on the Washington-Oregon state line to SR 125; N on SR 125 to US Hwy 12; NE on US Hwy 12 to the town of Waitsburg and the point of beginning.

GMU 157-MILL CREEK WATERSHED (Walla Walla and Columbia cos.):

Beginning at US Forest Service Trail 3211 (Mill Creek Watershed Intake Trail) at the Washington-Oregon state line; NE and E on US Forest Service Trail 3211 to US Forest Service Rd 64; S on the US Forest Service



Area Descriptions

Rd 64 to the Washington-Oregon state line; W on the Washington-Oregon state line to US Forest Service Trail 3211 and the point of beginning.

GMU 162-DAYTON (Walla Walla and Columbia cos.):

Beginning at the junction of US Hwy 12 and Patit Rd in the town of Dayton; E on the Patit Rd to the Hartsock Grade Rd-Maloney Mountain Rd intersection; S on Maloney Mountain Rd to US Forest Service Rd 4625 (Maloney Mountain Rd); S and W on to US Forest Service Rd 4625 to Skyline Drive Rd; SE on Skyline Drive Rd to US Forest Service Rd 46 (Skyline Drive Rd); S on US Forest Service Rd 46 to US Forest Service Rd 64; S on US Forest Service Rd 64 to US Forest Service Trail 3211 (Mill Creek Watershed Intake Trail); W on US Forest Service Trail 3211 to the Lewis Peak Trail; NW on the Lewis Peak Trail to Lewis Peak Rd; N on the Lewis Peak Rd to Dent Rd; N on Dent Rd to Mt. Pleasant Rd; N on the Mt. Pleasant Rd to the Jasper Mountain Rd; N on the Jasper Mountain Rd to Payne Hollow Rd; N on Payne Hollow Rd to Hogeeye Rd; W on Hogeeye Rd to US Hwy 12 at Long Station; NE on US Hwy 12 to its junction with Patit Rd at the town of Dayton and the point of beginning.

GMU 163-MARENGO (Columbia and Garfield cos.):

Beginning at the junction of US Hwy 12 and Patit Rd in the town of Dayton; N and E on US Hwy 12 to the Tatman Mountain Rd at Zumwalt; SE on Tatman Mountain Rd to Linville Gulch Rd; S on the Linville Gulch Rd to the Blind Grade Rd; SW on the Blind Grade Rd to the Tucannon Rd; N on the Tucannon Rd to the Hartsock Grade Rd; S on the Hartsock Grade Rd to the Patit Rd; W on the Patit Rd to US Hwy 12 in the town of Dayton and the point of beginning.

GMU 166-TUCANNON (Columbia and Garfield cos.):

Beginning at the intersection of the Hartsock Grade Rd and the Tucannon River Rd; SE on the Tucannon River Rd to the elk drift fence at the northern boundary of the W.T. Wooten Wildlife Area; E and S along the elk drift fence to the US Forest Service Rd 40 (Mountain Rd) at the Umatilla National Forest's northern boundary; S on the US Forest Service Rd 40 (Mountain Rd) to US Forest Service Rd 4030 (Diamond Peak Rd); W on US Forest Service Rd 4030 to US Forest Service Trail 3113 (Diamond Peak Trail-Bullfrog Springs Trail-Oregon Butte Trail) at Diamond Peak; W on US Forest Service Trail 3113 to US Forest Service Trail 3136 (Teepee Trail); W along US Forest Service Trail 3136 to US Forest Service Rd 4608 (Teepee Rd) at Teepee Camp; W on the US Forest Service Rd 4608 to US Forest Service Rd 46 (Skyline Drive Rd); N on the US Forest Service Rd 46 to Skyline Drive Rd; N on Skyline Drive Rd to the Maloney Mountain Rd; W on Maloney Mountain Rd to US Forest Service Rd 4625 (Maloney Mountain Rd); E and N on the US Forest Service Rd 4625 (Maloney Mountain Rd) to the Hartsock Grade Rd; N on the Hartsock Grade Rd to the Tucannon River Rd and the point of the beginning.

GMU 169-WENAHA (Columbia, Garfield and Asotin cos.):

Beginning on the Washington-Oregon state line at the US Forest Service Rd 64; N on US Forest Service Rd 64 to US Forest Service Rd 46 (Skyline Dr); E on US Forest Service Rd 46 to US Forest Service Rd 4608 (Teepee Rd) at Godman Springs; E on US Forest Service Rd 4608 to US Forest Service Trail 3136 (Teepee Trail) at Teepee Camp; E on the US Forest Service Trail 3136 to US Forest Service Trail 3113 (Oregon Butte Trail-Bullfrog Springs Trail-Diamond Peak Trail); E on US Forest Service Trail 3113 to US Forest Service Rd 4030 (Diamond Peak Rd) at Diamond Peak; E on US Forest Service Rd 4030 to US Forest Service Rd 40 (Mountain Rd); S along US Forest Service Rd 40 to US Forest Service Rd 4039 (South Boundary Rd); SW along US Forest Service Rd 4039 to US Forest Service Trail 3133 (Three Forks Trail); NW on US Forest Service Trail 3133

to US Forest Service Trail 3100; S on US Forest Service Trail 3100 to the Washington-Oregon state line; due W on the Washington-Oregon state line to US Forest Service Rd 64 and the point of beginning.

GMU 172-MOUNTAIN VIEW (Garfield and Asotin cos.):

Beginning on the Washington-Oregon state line at US Forest Service Trail 3100; N on US Forest Service Trail 3100 to US Forest Service Trail 3133 (Three Forks Trail); SE on US Forest Service Trail 3133 (Three Forks Trail) to US Forest Service Rd 4039 (South Boundary Rd); NE on US Forest Service Rd 4039 to US Forest Service Rd 40 (Mountain Rd); N on US Forest Service Rd 40 to US Forest Service Rd 44 (Mount Misery-Big Butte Rd) at Misery junction; E on US Forest Service Rds 44, 43, and 4304 (Mount Misery-Big Butte Rd) to West Mountain Rd; NE on the West Mountain Rd to the Bennett Ridge Rd-Mill Rd; N and E on the Bennett Ridge Rd-Mill Rd to SR 129 at the town of Anatone; SW on SR 129 to the Washington-Oregon state line; due W on the Washington-Oregon state line to US Forest Service Trail 3100 and the point of beginning.

GMU 175-LICK CREEK (Garfield and Asotin cos.):

Beginning at the intersection of US Forest Service Rd 40 (Mountain Rd) and the elk drift fence on the Umatilla National Forest's northern boundary; E along the elk drift fence to its end at the eastern border section line of Section 2, T9N, R43E; due S from the end to the elk drift fence on section line of Section 2, T9N, R43E to Charley Creek; E down Charley Creek to Asotin Creek; S down Asotin Creek to the South Fork Asotin Creek Rd; S up the South Fork Asotin Creek Rd to Campbell Grade Rd; E on the Campbell Grade Rd to Back Rd (Asotin Co Rd 01550); N and E on Back Rd (Asotin Co Rd 01550) to the Cloverland Rd; S on Cloverland Rd to its junction with the Umatilla National Forest's eastern boundary fence; E and S on the US Forest Service boundary fence past Big Butte to US Forest Service Rd 4303 (Big Butte Rd-Mount Misery Rd); W on US Forest Service Rds 4304, 43, and 44 (Big Butte Rd-Mount Misery Rd) to US Forest Service Rd 40 (Mountain Rd) at Misery junction; NW on US Forest Service Rd 40 (Mountain Rd) to the intersection with the elk drift fence on the Umatilla National Forest's northern boundary and the point of beginning.

GMU 178-PEOLA (Garfield and Asotin cos.):

Beginning at the intersection of US Hwy 12 and Tatman Mountain Rd at Zumwalt; E on US Hwy 12 to bridge near the mouth of Alpowa Creek; N down Alpowa Creek to the Snake River; E and S along the Snake River (Asotin-Whitman county line, Washington-Idaho state line) to the mouth of Asotin Creek; W along Asotin Creek to Charley Creek; W along Charley Creek to the unit boundary marker at the eastern border section line of Section 2, T9N, R43E; N on eastern border section line of Section 2, T9N, R43E to end of the elk drift fence; W along the elk drift fence to the boundary of the W.T. Wooten Wildlife Area; NW and W along the elk drift fence to the Tucannon River Rd; N on the Tucannon River Rd to Blind Grade Rd; NE up Blind Grade Rd to the Linville Gulch Rd; N on the Linville Gulch Rd to Tatman Mountain Rd; NW up Tatman Mountain Rd to US Hwy 12 at Zumwalt and the point of beginning.

GMU 181-COUSE (Asotin Co):

Beginning at the mouth of Asotin Creek on the Snake River at the town of Asotin; S along the Snake River (Washington-Idaho state line) to the Grande Ronde River; W along the north shore of Grande Ronde River to SR 129; NW on SR 129 to Mill Rd in the town of Anatone; S and W on the Mill Rd-Bennett Ridge Rd to West Mountain Rd; SW on West Mountain Rd to Umatilla National Forest eastern boundary fence at Big Butte; N along the Umatilla National Forest boundary fence to the Cloverland Rd; NE on the Cloverland Rd to Back Rd (Asotin Co Rd 01550); W and S on Back Rd (Asotin Co Rd 01550) to Campbell

Grade Rd; W on the Campbell Grade Rd to the South Fork Asotin Creek Rd; NE on the South Fork Asotin Creek Rd to Asotin Creek; NE down Asotin Creek to the Snake River at the town of Asotin and the point of beginning.

GMU 186-GRANDE RONDE (Asotin Co):

Beginning on the Washington-Oregon state line and SR 129; N on SR 129 to the Grande Ronde River; E along the north shore of the Grande Ronde River to the Snake River (Washington-Idaho state line); S along the Snake River (Washington-Idaho state line) to the Washington-Oregon state line; W on the Washington-Oregon state line to SR 129 and the point of beginning.

GMU 203-PASAYTEN (Okanogan and Whatcom cos.):

Beginning at the western junction of the Pasayten Wilderness Area-Ross Lake National Recreational Area border and the US-Canadian border; E along the US-Canadian border to the eastern junction of the Pasayten Wilderness Area boundary and the US-Canadian border; S on the Pasayten Wilderness border to US Forest Service Trail 375; W on US Forest Service Trail 375 to US Forest Service Trail 341; SW on US Forest Service Trail 341 to its junction with US Forest Service Trail 533 and US Forest Service Trail 343; W on US Forest Service Trail 343 to US Forest Service Trail 342; SW on US Forest Service Trail 342 to Pasayten Wilderness boundary; W on the Pasayten Wilderness boundary to US Forest Service Trail 478 (Robinson Creek Trail); N on US Forest Service Trail 478 (Robinson Creek Trail) to US Forest Service Trail 575; S on US Forest Service Trail 575 to US Forest Service Trail 498; NW overland from the junction of US Forest Service Trails 575 and 498 to the junction of US Forest Service Trails 576 and 472; W on US Forest Service Trail 576 to US Forest Service Trail 2000 (Pacific Crest Trail); N on US Forest Service Trail 2000 (Pacific Crest Trail) to the Pasayten Wilderness Area border at Jim Pass; W on the Pasayten Wilderness Area border to Ross Lake National Recreational Area border; N on the Pasayten Wilderness Area-Ross Lake National Recreational Area border to the US-Canadian border and the point of the beginning.

GMU 204-OKANOGAN EAST (Okanogan and Ferry cos.):

Beginning on the eastern shore of Osoyoos Lake and the US-Canadian border; E on the US-Canadian border to the Kettle River near the Ferry Customs Office, north of the town of Toroda; S down the Kettle River to the mouth of Toroda Creek; W up Toroda Creek to Toroda Creek Rd (Ferry Co Rd 502); SW on Toroda Creek Rd (Ferry Co Rd 502) and Okanogan Co Rd 9495 to SR 20 at the town of Wauconda; E on SR 20 to SR 21 at the town of Republic; S on SR 21 to the northern border of the Colville Indian reservation; W on the northern border of the Colville Indian reservation to the Okanogan River; N up the eastern shore of the Okanogan River and the eastern shore of Osoyoos Lake to the US-Canadian border and the point of beginning.

GMU 209-WANNACUT (Okanogan Co):

Beginning where the Similkameen Rd (Co Rd 4568) crosses the US-Canadian border; E on the US-Canadian border to the eastern shore of Lake Osoyoos; S along the eastern shore of Lake Osoyoos and the eastern shore of Okanogan River to the Fourth Street Bridge at the town of Tonasket; NW on Fourth Street on the Fourth Street Bridge to Co Hwy 7; S on Co Hwy 7 to North Pine Creek Rd (Co Rd 9410); SW on North Pine Creek Rd (Co Rd 9410) to the Horse Springs Coulee Rd (Co Rd 4371), north of Aeneas Lake; north on Horse Springs Coulee Road (Co Road 4371) to Loomis-Oroville Highway (Co Road 9425) west of Spectacle Lake; W and N on Loomis-Oroville Hwy (Co Rd 9425) to Similkameen Rd (Co Rd 4568); N on the Similkameen Rd (Co Rd 4568) to the US-Canadian border and the point of beginning.

Area Descriptions



GMU 215-SINLAHEKIN (Okanogan Co):

Beginning at the eastern boundary of the Pasayten Wilderness border and the US-Canadian border; E on the US-Canadian border to the border station on Similkameen Rd (Co Rd 4568); SE on the Similkameen Rd (Co Rd 4568) to the Loomis-Oroville Rd (Co Rd 9425); S on the Loomis-Oroville Rd (Co Rd 9425), through the town of Loomis, then east to the Horse Springs Coulee Rd (Co Rd 4371) west of Spectacle Lake; S on the Horse Springs Coulee Rd (Co Rd 4371) to the North Pine Creek Rd (Co Rd 9410); NE on the North Pine Creek Rd (Co Rd 9410) to Co Hwy 7; NE on Co Hwy 7 to Fourth Street and the Fourth Street Bridge which crosses the Okanogan River into the town of Tonasket; SE onto the Fourth Street Bridge and the Okanogan River; S along the eastern shore of the Okanogan River to bridge crossing the Okanogan River at the town of Riverside; SW from said bridge to the junction of Riverside Cutoff Rd (Co Rd 9260) and US Hwy 97; N on US Hwy 97 to the South Pine Creek Rd (Co Rd 9410); W on the South Pine Creek Rd (Co Rd 9410) to Fish Lake Rd (Co Rd 4290); W on Fish Lake Rd (Co Rd 4290) to South Fish Lake Rd (Co Rd 4282), along the south shore of Fish Lake; SW on South Fish Lake Rd (Co Rd 4282), to the Sinlahekin Rd (Co Rd 4015); SW on the Sinlahekin Rd (Co Rd 4015), along the north shore of Conconully Lake, to the Salmon Creek North Fork Rd (Co Rd 2361), at the town of Conconully; N on US Forest Service Rd 38 (Salmon Creek North Fork Rd, Co Rd 2361) to US Forest Service Rd 3820; N on US Forest Service Rd 3820 over Lone Frank Pass, to US Forest Service Rd 39; N on US Forest Service Rd 39 to the US Forest Service Rd 300 at Long Swamp trailhead; W on the US Forest Service 300 to US Forest Service Trail 342; N on US Forest Service Trail 342 to US Forest Service Trail 343; E on US Forest Service Trail 343 to US Forest Service Trail 341; E on US Forest Service Trail 341 to US Forest Service Trail 375; E on US Forest Service Trail 375 to the eastern boundary of the Pasayten Wilderness Area; N on the Pasayten Wilderness Area boundary to the US-Canadian border and the point of beginning.

GMU 218-CHEWUCH (Okanogan Co):

Beginning at Harts Pass on the US Forest Service Trail 2000 (Pacific Crest Trail); N on the US Forest Service Trail 2000 (Pacific Crest Trail) to US Forest Service Trail 576 at Buffalo Pass; E on US Forest Service Trail 576 to its junction with US Forest Service Trail 472; SE overland from the junction of US Forest Service Trails 576 and 472 to the junction of US Forest Service Trails 498 and 575; NE on US Forest Service Trail 575 to the US Forest Service Trail 478 (Robinson Creek Trail); SE on the US Forest Service Trail 478 (Robinson Creek Trail) to the Pasayten Wilderness Area boundary; E on the Pasayten Wilderness Area boundary to US Forest Service Trail 342; S on US Forest Service Trail 342 to US Forest Service Rd 300; SW on US Forest Service Rd 300 to the US Forest Service Rd 39 (Middle Fork Toats Coulee Creek Rd) at Long Swamp Trailhead; S on US Forest Service Rd 39 (Middle Fork Toats Coulee Creek Rd) to US Forest Service Rd 37 (Boulder Creek Rd); SW and S on US Forest Service Rd 37 (Boulder Creek Rd) to the Eastside Chewuch River Rd (Co Rd 9137); S on the Eastside Chewuch River Rd (Co Rd 9137) to SR 20 at the town of Winthrop; NW on SR 20 to the US Forest Service Trail 2000 (Pacific Crest Trail); N on US Forest Service Trail 2000 (Pacific Crest Trail) to Harts Pass and the point of beginning.

GMU 224-PEARRYGIN (Okanogan Co):

Beginning at the US Forest Service Rd 39 and US Forest Service Rd 3820; S on US Forest Service Rd 3820, through Lone Frank Pass, to the North Fork Salmon Creek Rd (US Forest Service Rd 38); SE on the North Fork Salmon Creek Rd (US Forest Service Rd 38, Co Rd 2361) to West Fork Rd (Co Rd 2017) at

the town of Conconully; SW on West Fork Rd (Co Rd 2017) to US Forest Service Rd 42 (North Summit Rd); SW on US Forest Service Rd 42 (North Summit Rd) to SR 20 at Loup Loup Summit; W on SR 20, through the town of Twisp, to the Eastside Chewuch River Rd at the town of Winthrop; N on the Eastside Chewuch River Rd to US Forest Service Rd 37 (Boulder Creek Rd); NE on the US Forest Service Rd 37 (Boulder Creek Rd) to US Forest Service Rd 39 (Middle Fork Boulder Creek Rd); NE on US Forest Service Rd 39 (Middle Fork Boulder Creek Rd) to US Forest Service Rd 3820 and the point of beginning.

GMU 231-GARDNER (Okanogan Co):

Beginning at the crossing of US Forest Service Trail 2000 (Pacific Crest Trail) and SR 20; S and E on SR 20 to the Twisp River Rd at the town of Twisp; W on the Twisp River Rd (Co Rd 9114, US Forest Service Rd 44, US Forest Service Rd 4440) to US Forest Service Trail 432 (North Fork Twisp River Trail); N on US Forest Service Trail 432 (North Fork Twisp River Trail) to North Cascades National Park boundary at Twisp Pass; N and W on North Cascades National Park boundary US Forest Service Trail 2000 (Pacific Crest Trail); N on US Forest Service Trail 2000 (Pacific Crest Trail) to SR 20 and the point of beginning.

GMU 233-POGUE (Okanogan Co):

Beginning at Sinlahekin Rd (Co Rd 4015) and West Fork Rd (Co Rd 2017) at the town of Conconully; north on the Sinlahekin Rd (Co Rd 4015) to the South Fish Lake Rd (Co Rd 4282); NE on the South Fish Lake Rd (Co Rd 4282), along the south end of Fish Lake to Fish Lake Rd (Co Rd 4290); E on Fish Lake Rd (Co Rd 4290) to the South Pine Creek Rd (Co Rd 9410); E on the South Pine Creek Rd (Co Rd 9410) to US Hwy 97; S on US Hwy 97 to its junction with Riverside Cutoff Rd at the town of Riverside; NE from the junction of Riverside Cutoff Rd and US Hwy 97 to the bridge crossing the Okanogan River at the town of Riverside; S down the Okanogan River, through the town of Omak, to SR 20 at the town of Okanogan; W on SR 20 to US Forest Service Rd 42 (North Summit Rd), east of Loup Loup Summit; N on US Forest Service Rd 42 (North Summit Rd) to West Fork Rd (Co Rd 2017); N on West Fork Rd (Co Rd 2017) to the town of Conconully and the point of beginning.

GMU 239-CHILWIST (Okanogan Co):

Beginning at the intersection of SR 153 and SR 20, southeast of the town of Twisp; E on SR 20, past Loup Loup Summit, to the bridge crossing over the Okanogan River at the town of Okanogan; SE on to the bridge over the Okanogan River at the town of Okanogan; S along the Okanogan River to the Columbia River (Douglas-Okanogan county line); W along the Columbia River (Douglas-Okanogan county line) to a point on the county line due east of the US Hwy 97 bridge crossing the mouth of the Methow River at the town of Pateros; SE on US Hwy 97 to SR 153; NW and N on SR 153 to SR 20, southeast of the town of Twisp, and the point of beginning.

GMU 242-ALTA (Okanogan Co):

Beginning at the junction of the Sawtooth Ridge line (Chelan-Okanogan county line) and US Forest Service Trail 432 at Twisp Pass; E on US Forest Service Trail 432 to Twisp River Rd at the Roads End Campground; E on the Twisp River Rd (US Forest Service Rd 4440, US Forest Service Rd 44, Co Rd 9114) to SR 20 at the town of Twisp; S and E on SR 20 to SR 153; S and SE on SR 153 to US Hwy 97; N on the US Hwy 97 to the bridge crossing the mouth of the Methow River at the town of Pateros; E from the US Hwy 97 bridge to the Douglas-Okanogan county line in Lake Pateros (Columbia River); S along Douglas-Okanogan county line in Lake Pateros (Columbia River) to Wells Dam; NW from Wells Dam to the junction of Azwell Rd and US Hwy 97; S on US Hwy

97 to Apple Acres Rd; W on Apple Acres Rd to Antoine Creek Rd (Chelan Co Rd 8140); NW on the Antoine Creek Rd (Chelan Co Rd 8140) to US Forest Service Rd 8020 (Manastash Ridge); N on US Forest Service Rd 8020 to the Sawtooth Ridge line (Chelan-Okanogan county line) at Fox Peak; NW on the Sawtooth Ridge line (Chelan-Okanogan county line) to its intersection with US Forest Service Trail 432 at Twisp Pass and the point of beginning.

GMU 243-MANSON (Chelan Co):

Beginning at the Chelan River in the town of Chelan, northwest to Lake Chelan; NW along the south shore of Lake Chelan to the Stehekin River; SE along the north shore of Lake Chelan to the Lake Chelan National Recreation Area boundary to Sawtooth Ridge; SE along Sawtooth Ridge line (Chelan-Okanogan county line) to US Forest Service Rd 8020 at Fox Peak; SE on US Forest Service Rd 8020 to US Forest Service Rd 8140 (Antoine Creek Rd); SE on US Forest Service Rd 8140 (Antoine Creek Rd) to Apple Acres Rd; NE on Apple Acres Rd to US Hwy 97; NE on US Hwy 97 to its junction with Azwell Rd; SE from the junction of US Hwy 97 and Azwell Rd to Wells Dam on the Columbia River; SW down the Columbia River (Chelan-Douglas county line) to the Chelan River; NW up the Chelan River to the town of Chelan and the point of beginning.

GMU 244-CLARK (Chelan Co):

Beginning at the mouth of Stehekin River on Lake Chelan; SE along the south shore of Lake Chelan to the Glacier Peak Wilderness boundary at Bearcat Ridge; S, W and N on the Glacier Peak Wilderness boundary to the Pacific Crest Trail (US Forest Service Trail 2000) at Kodak Peak; N on the Pacific Crest Trail (US Forest Service Trail 2000) to North Cascades National Park; N and E on the North Cascades National Park boundary to Lake Chelan National Recreation boundary at Hock Mountain; S along the Lake Chelan National Recreation Area boundary to the north shore of Lake Chelan; NW along the north shore of Lake Chelan to the Stehekin River and the point of beginning.

GMU 245-CHIWAWA (Chelan Co):

Beginning on US Forest Service Trail 2000 (Pacific Crest Trail) and the Glacier Peak Wilderness boundary at Kodak Peak; SE and NE on the Glacier Peak Wilderness Area boundary to the Entiat River; SE down the Entiat River to US Forest Service Rd 5700 (Mad River Rd) at the town of Ardenvoir; NW on US Forest Service Rd 5700 (Mad River Rd) to the US Forest Service Rd 5800; SW on US Forest Service Rd 5800 to US Forest Service Rd 7520 (Eagle Creek Rd) at French Corral; SW on US Forest Service Rd 7520 (Eagle Creek Rd) to SR 209 (Chumstick Hwy) north of Leavenworth; S on SR 209 (Chumstick Hwy) to US Hwy 2; W and N on US Hwy 2 to US Forest Service Trail 2000 (Pacific Crest Trail) at Stevens Pass; N on US Forest Service Trail 2000 (Pacific Crest Trail) to Glacier Peak Wilderness boundary at Kodak Peak and the point of beginning.

GMU 246-SLIDE RIDGE (Chelan Co):

Beginning on the south shore of Lake Chelan at the Glacier Peak Wilderness boundary at Bearcat Ridge; SE along the south shore of Lake Chelan to Twenty-five Mile Creek; SW up Twenty-five Mile Creek to US Forest Service Rd 8410 (Slide Ridge Rd); S and E on US Forest Service Rd 8410 (Slide Ridge Rd) to US Forest Service Trail 1448, at Stormy Mountain; NW on US Forest Service Trail 1448 to US Forest Service Trail 1445 (Fourmile Ridge Trail); W on US Forest Service Trail 1445 (Fourmile Ridge Trail) to US Forest Service Trail 1443; W on US Forest Service Trail 1443 to Lake Creek; SW down Lake Creek to the Entiat River; NW up the Entiat River to the Glacier Peak Wilderness Area boundary; NE on the Glacier Peak Wilderness boundary



Area Descriptions

to south shore of Lake Chelan at Bearcat Ridge and the point of beginning.

GMU 247-ENTIAT (Chelan Co.):

Beginning at Twenty-five Mile Creek on the south shore of Lake Chelan; SE along the south shore of Lake Chelan to the Chelan River; SE down the Chelan River to the Columbia River (Chelan-Douglas county line); SW along the Columbia River (Chelan-Douglas county line) to the mouth of the Entiat River; NW up the Entiat River to Lake Creek; NE up Lake Creek to US Forest Service Trail 1443; E on US Forest Service Trail 1443 to US Forest Service Trail 1445 (Fourmile Ridge Trail); E on US Forest Service Trail 1445 (Fourmile Ridge Trail) to US Forest Service Trail 1448; SE on US Forest Service Trail 1448 to the US Forest Service Rd 8410 (Slide Ridge Rd) at Stormy Mountain; N on US Forest Service Rd 8410 (Slide Ridge Rd) to Twenty-five Mile Creek; N down Twenty-five Mile Creek to the south shore of Lake Chelan and the point of beginning.

GMU 248-BIG BEND (Douglas and Grant cos.):

Beginning on SR 17 at the Chalk Hills Rd (K N.E. Rd); N on the Chalk Hills Rd (K N.E. Rd) to Box Canyon Rd (L N.E. Rd); N on Box Canyon Rd (L N.E. Rd) to the first intermittent stream crossed in Section 30, T30N, R27E; N on the first intermittent stream crossed in Section 30 T30N, R27E by the Box Canyon Rd (L N.E. Rd) to the Columbia River; E up the Columbia River to the west end of the Grand Coulee Dam; W on the Grand Coulee Dam causeway access road (Limited Access) to SR 155; SW on SR 155 to SR 174; NE on SR 174 to the Grand Coulee Dam feeder canal; SW up the Grand Coulee Dam feeder canal to Banks Lake; S along the west shore of Banks Lake to a point due east from Mold Rd (Rd 9 N.E.); W from the point due east of Mold Rd on the west shore of Banks Lake to Mold Rd (Rd 9 N.E.); W on Mold Rd (Rd 9 N.E.) to SR 17; N along SR 17 to SR 172; W on SR 172, through the town of Mansfield, to Bridgeport Hill Rd (Mathieson Rd, B N.E. Rd); N on the Bridgeport Hill Rd (Mathieson Rd, B N.E. Rd) to West Foster Creek Rd; N on West Foster Creek Rd to SR 17; E on SR 17 to the Chalk Hills Rd (K N.E. Rd) and the point of beginning.

GMU 249-ALPINE (Kittitas and Chelan cos.):

Beginning on US Forest Service Trail 2000 (Pacific Crest Trail) and the Alpine Lakes Wilderness boundary near Josephine Lake south of Stevens Pass; E, S, and W on the Alpine Lakes Wilderness boundary to US Forest Service Trail 2000 (Pacific Crest Trail) near Kendall Peak Lake; N on US Forest Service Trail 2000 (Pacific Crest Trail) to the Alpine Lakes Wilderness boundary near Josephine Lake and the point of beginning.

GMU 250-SWAKANE (Chelan Co.):

Beginning at the intersection of US Hwy 2 and Chumstick Hwy (SR 209); SE on US Hwy 2 to the Columbia River (Chelan-Douglas county line); NE on Chelan-Douglas county line (the Columbia River) to the Entiat River; NW up the Entiat River to the Mad River Rd (US Forest Service Rd 5700) at the town of Ardenvoir; N on the Mad River Rd (US Forest Service Rd 5700) to US Forest Service Rd 5800; SW on US Forest Service Rd 5800 to US Forest Service Rd 7520 at French Corral; S on US Forest Service Rd 7520 to US Forest Service Rd 7520 (Eagle Creek Rd); SW on US Forest Service Rd 7520 (Eagle Creek Rd) to SR 209 (Chumstick Hwy); S on SR 209 (Chumstick Hwy) to US Hwy 2 and the point of the beginning.

GMU 251-MISSION (Kittitas and Chelan cos.):

Beginning at US Hwy 2 and the Columbia River (Chelan-Douglas county line); S down the Columbia River (Chelan-Douglas county line) to Tarpiscan Creek; W up Tarpiscan Creek to North Fork Tarpiscan Creek; W up North Fork Tarpiscan Creek to WA Dept. of Fish and Wildlife Rd No. 14 (Tarpiscan Rd); N approximately 100 feet on WA Dept.

of Fish and Wildlife Rd No. 14 (Tarpiscan Rd) to WA Dept. of Fish and Wildlife Rd No. 10.10 (North Fork Tarpiscan Creek Rd); W along WA Dept. of Fish and Wildlife Rd No. 10.10 (North Fork Tarpiscan Creek Rd) to the WA Dept. of Fish and Wildlife Rd 10 (Colockum Pass Rd); W along the WA Dept. of Fish and Wildlife Rd 10 (Colockum Pass Rd) to WA Dept. of Fish and Wildlife Rd 9 (Naneum Ridge Rd); NW on WA Dept. of Fish and Wildlife Rd 9 (Naneum Ridge Rd) to Naneum Ridge (Chelan-Kittitas county line) at Wenatchee Mountain; NW along Naneum Ridge (Chelan-Kittitas county line), past Mission Peak, to US Forest Service Rd 9712 (Liberty-Beehive Rd); NW on US Forest Service Rd 9712 (Liberty-Beehive Rd) to US Forest Service Rd 9716; N on US Forest Service Rd 9716 to US Hwy 97 at Swauk Pass; NW on the Wenatchee Mountain Range divide (Kittitas-Chelan county line) to the Alpine Lakes Wilderness Area boundary at Navaho Peak; N and E on Alpine Lakes Wilderness Area boundary to US Forest Service Trail 2000 (Pacific Crest Trail); N on US Forest Service Trail 2000 (Pacific Crest Trail) to US Hwy 2; E on US Hwy 2 to the Columbia River (Chelan-Douglas county line) and the point of beginning.

GMU 254-SAINT ANDREWS (Douglas and Grant cos.):

Beginning at the town of Mansfield on SR 172; E on SR 172 to SR 17; S on SR 17 to Mold Rd (Rd 9 N.E.); E on the Mold Rd (Rd 9 N.E.) to the road's end; due E from the end of Mold Rd (Rd 9 N.E.) to the western shore of Banks Lake; S along the west shore of Banks Lake to US Hwy 2; W on US Hwy 2 to SR 172; N and E on SR 172 to the town of Mansfield and the point of beginning.

GMU 260-FOSTER CREEK (Douglas Co.):

Beginning at the town of Brewster and the Columbia River (Douglas-Okanogan county line); E on the Columbia River (Douglas-Okanogan county line), past the town of Bridgeport to the first intermittent stream crossed in Section 30, T30N, R27E by the Box Canyon Rd (L N.E. Rd); S up the first intermittent stream crossed in Section 30, T30N, R27E by the Box Canyon Rd to the Box Canyon Rd (L N.E. Rd); E and S on Box Canyon Rd (Rd L N.E.) to the Chalk Hills Rd (K N.E. Rd); SW on the Chalk Hills Rd (K N.E. Rd) to SR 17; W on SR 17 to the West Foster Rd; S on West Foster Rd to Dyer Hill Rd; W and N on Dyer Hill Rd to Gallaher Rd (20 N.E. Rd); W on Gallaher Rd to Dyer Hill Rd (North Division Rd); N on Dyer Hill Rd to Cold Springs Rd (Bonita Flats Rd) at the town of Dyer; W on Cold Springs Rd (Bonita Flats Rd) to the Columbia River then west to the Douglas-Okanogan county line on the Columbia River; N up the Columbia River (Douglas-Okanogan county line) to town of Brewster and the point of beginning.

GMU 262-WITHROW (Douglas Co.):

Beginning at Cold Spring Rd (the Dyer Hill Rd at the town of Dyer); S on the Dyer Hill Rd (North Division Rd) to Gallaher Rd (20 N.E. Rd); E on Gallaher Rd (20 N.E. Rd) to Bridgeport Hill Rd (B N.E. Rd); S on the Bridgeport Hill Rd to SR 172; W and S on SR 172 to US Hwy 2; W on US Hwy 2, through the town of Waterville, to the Columbia River at the town of Orondo then west to the Chelan-Douglas county line in the Columbia River; N up the Columbia River (Chelan-Douglas county line), past the Wells Dam, to the point due west of the Cold Springs Rd; E from the point on the Columbia River (Chelan-Douglas county line) which is due east of Cold Springs Rd to Cold Springs Rd; E on the Cold Springs Rd to the town of Dyer and the point of beginning.

GMU 266-BADGER (Douglas Co.):

Beginning at US Hwy 2 at the town of Orondo; E on US Hwy 2, through the towns of Waterville and Douglas, to the Westerman Rd (K S.W. Rd); S on the Westerman Rd (K S.W. Rd) to Alstown Rd (3 S.W. Rd) at the town of Alstown; W on the Alstown Rd (3 S.W. Rd) to the Titchenal Canyon Rd; SW on the Titchenal Canyon Rd to the Sheehan Rd; S on the Sheehan Rd to the Rock

Island Grade Rd; SW on the Rock Island Grade Rd to the Columbia River (Chelan-Douglas county line) at the Rock Island Dam; N up the Columbia River (Chelan-Douglas county line), through the town of Wenatchee, to a point in the Columbia due west of the town of Orondo; E to US Hwy 2 at the town of Orondo and the point of beginning (includes Turtle Rock Island).

GMU 269-MOSES COULEE (Douglas and Grant cos.):

Beginning on US Hwy 2 and the Westerman Rd (K S.W. Rd); E on US Hwy 2 to the Moses Coulee Rd; S on Moses Coulee Rd to Coulee Meadows Rd; S on Coulee Meadows Rd to Rd J N.W. at the Douglas-Grant county line; S on Rd J N.W. to Rd 23 N.W.; E on Rd 23 N.W. to Sagebrush Flats Rd; S on Sagebrush Flats Rd to Rd J N.W.; S on Rd J N.W. to Overen Rd (Rd 20 N.W.); SW on the Overen Rd (Rd 20 N.W.) to Baird Springs Rd; SW on Baird Springs Rd across SR 28 to the Crescent Bar Rd; S along the Crescent Bar Rd to the Crescent Bar boat launch on the Columbia River; W from the Crescent Bar boat launch to the Douglas-Kittitas county line on the Columbia River; N up the Columbia River (Douglas-Kittitas county line) to the Rock Island Grade Rd at the Rock Island Dam; N on Rock Island Grade Rd to the Sheehan Rd; N on the Sheehan Rd to the Titchenal Canyon Rd; N on the Titchenal Road Canyon Rd to the Alstown Rd (3 S.W. Rd); E on the Alstown Rd (3 S.W. Rd), through the town of Alstown to the Westerman Rd (K Rd S.W.); N on the Westerman Rd to US Hwy 2 and the point of beginning.

GMU 272-BEEZLEY (Grant, Lincoln, and Douglas cos.):

Beginning at the junction of SR 155 and SR 174 in the town of Grand Coulee; SE on SR 174 to Rd W N.E. (Grand Coulee Hill Rd); S on Rd W N.E. to Rd 52 N.E.; E on Rd 52 N.E. to X Rd N.E.; S on X Rd N.E. to Peterson Rd; S on Peterson Rd to Douglas Rd; E on Douglas Rd to Old Coulee Rd; S on Old Coulee Rd to Maxwell Rd at the town of Almira; E on Maxwell Rd to SR 2; E on SR 2 to Kiner Rd; S on Kiner Rd to Rd X N.E.; S on Rd X N.E. to Rd W N.E. at the town of Marlin; S on Rd W N.E. to North Frontage Rd; W on North Frontage Rd to Rd U N.E.; S on Rd U N.E. to I-90; W on I-90 to the Columbia River (Grant-Kittitas county line) at the Vantage Bridge; N up the Columbia River (Grant-Kittitas county line) to a point due west of Crescent Bar boat launch; E from the Grant-Kittitas county line on the Columbia River to the Crescent Bar boat launch and Crescent Bar Rd; N on Crescent Bar Rd to SR 28; N across SR 28 to Baird Springs Rd; NE on Baird Springs Rd to Overen Rd; NE on Overen Rd to Rd J N.W.; N on Rd J N.W. to Sagebrush Flats Rd; N on Sagebrush Flats Rd to Coulee Meadows Rd at the Grant-Douglas county line; N on Coulee Meadows Rd to the Moses Coulee Rd; N on the Moses Coulee Rd to US Hwy 2; E on US Hwy 2 to the west shore of Banks Lake; N along the west shore of Banks Lake to the feeder canal for the Grand Coulee Dam; NE along the feeder canal to SR 174; SW on SR 174 to SR 155 and the point of beginning.

GMU 278-WAHLUKE (Grant, Franklin, and Adams cos.):

Beginning at I-90 and the Columbia River (Grant-Kittitas county line) at the Vantage Bridge; NE and E on I-90 to Beverly Burke Rd; S on Beverly Burke Rd to Frenchman Hills Rd; E on Frenchman Hills Rd to SR 262; E on SR 262 to SR 17; N on SR 17 to I-90; E on I-90 to Rd U S.E.; S on Rd U S.E. to Booker Rd; S on Booker Rd to SR 26; W on SR 26 to SR 17; S on SR 17 to Scootney Rd; SW on Scootney Rd to Mail Rd; W on Mail Rd to Muse Rd; W on Muse Rd to SR 24; W on SR 24 to the Columbia River (Benton-Grant county line) at the Vernita Bridge; W and N along the Columbia River (Benton-Grant-Kittitas-Yakima county lines) to I-90 at the Vantage Bridge and the point of beginning.

Area Descriptions



GMU 284-RITZVILLE (Adams, Grant, Lincoln, and Whitman cos.):

Beginning at I-90 and Rd U N.E.; N on Rd U N.E. to North Frontage Rd; E on North Frontage Rd to Rd W N.E.; N on Rd W N.E. to Rd 12 N.E.; E on Rd 12 N.E. to Davis Rd; E on Davis Rd to Marcellus Rd; S on Marcellus Rd to Tokio Rd; E on Tokio Rd to Danekas Rd; E on Danekas Rd to I-90; NE on I-90 to SR 23; S on SR 23 to Lamont Rd; SW on Lamont Rd to Revere Rd; S on Revere Rd to Rock Creek; S down Rock Creek to the Palouse River; S and W down the Palouse River to Old SR 26, west of the town of Hooper; W on Old SR 26, across the Palouse River to SR 26; W on SR 26 to Booker Rd; N on Booker Rd to Rd U S.E.; N on Rd U S.E. to I-90 and point of beginning.

GMU 290-DESERT (Grant Co):

Beginning at I-90 and Beverly Burke Rd (Rd R S.W.), SW of the town of George; E on I-90 to SR 17; S on SR 17 to SR 262; W on SR 262 to Frenchman Hills Rd (Rd 7 S.W.); W on Frenchman Hills Rd (Rd 7 S.W.) to Beverly Burke Rd; N along Beverly Burke Rd to I-90 and the point of beginning.

GMU 328-NANEUM (Kittitas and Chelan cos.):

Beginning US Hwy 97 and US Forest Service Rd 9716 at Blewett Pass; E on US Forest Service Rd 9716 to US Forest Service Rd 9712 (Liberty-Beehive Rd); E on US Forest Service Rd 9712 (Liberty-Beehive Rd) to the Naneum Ridge (Chelan-Kittitas county line) at the west boundary of Section 22, T21N, R19E; SE along the Naneum Ridge (Chelan-Kittitas county line), past Mission Peak, to Naneum Ridge Rd (WA Dept. of Fish and Wildlife Rd 9) at Wenatchee Mountain; SE on Naneum Ridge Rd (WA Dept. of Fish and Wildlife Rd 9) to Colocock Pass Rd (WA Dept. of Fish and Wildlife Rd 10); S on Colocock Pass Rd (WA Dept. of Fish and Wildlife Rd 10) to the Highline Canal (North Branch Canal); NW along the Highline Canal (North Branch Canal) to Lower Green Canyon Rd; S on Lower Green Canyon Rd to US Hwy 97; N on US Hwy 97 to Blewett Pass and the point of beginning.

GMU 329-QUILOMENE (Kittitas and Chelan cos.):

Beginning on the Columbia River at the mouth of Tarpiscan Creek; E from Tarpiscan Creek to the Douglas-Kittitas county line on the Columbia River; S along the Columbia River (Douglas-Kittitas county line) to a point north of Cape Horn; S from the Columbia River (Douglas-Kittitas county line) to Cape Horn; S up Cape Horn to its rim; SE along the top of Cape Horn and the rim of the West Bar Cliffs (cliffs overlooking West Bar) to WA Dept. of Fish and Wildlife Rd 14.14; E along WA Dept. of Fish and Wildlife Rd 14.14 to WA Dept. of Fish and Wildlife Rd 14.17; S along WA Dept. of Fish and Wildlife Rd 14.17 to WA Dept. of Fish and Wildlife Rd 14 rear gate; S on WA Dept. of Fish and Wildlife Rd 14 to Tekison Creek; SE along Tekison Creek its mouth on the Columbia River; E from Tekison Creek to the Grant-Kittitas county line on the Columbia River; S along Columbia River (Grant-Kittitas county line) to I-90 bridge at the town of Vantage; W along I-90 to Highline Canal (North Branch Canal); N on Highline Canal (North Branch Canal) to Colocock Rd (WA Dept. of Fish and Wildlife Rd 10); N on Colocock Rd to North Fork Tarpiscan Rd (WA Dept. of Fish and Wildlife Rd 10.10); E on North Fork Tarpiscan Rd to Tarpiscan Rd (WA Dept. of Fish and Wildlife Rd 14); S on Tarpiscan Rd (WA Dept. of Fish and Wildlife Rd 14) approximately 100 feet to Tarpiscan Creek; E down Tarpiscan Creek to its mouth on the Columbia River and the point of beginning.

GMU 330-West Bar (Kittitas Co):

Beginning on the Columbia River at Cape Horn; S up Cape Horn to its rim; SE along the rim of Cape Horn and West Bar Cliffs (the cliffs overlooking West Bar) to WA Dept. of Fish and Wildlife Rd 14.14; E along Rd

14.14 to WA Dept. of Fish and Wildlife Rd 14.17; S along WA Dept. of Fish and Wildlife Rd 14.17 to WA Dept. of Fish and Wildlife Rd 14 near the gate; S on WA Dept. of Fish and Wildlife Rd. 14 to Tekison Creek; SE down Tekison Creek to its mouth on the Columbia River; E from Tekison Creek to the Kittitas-Grant county line on the Columbia River; N and W along the Columbia River (Kittitas-Grant then Kittitas-Douglas county lines) to a point north of Cape Horn; S from the aforesaid point in the Columbia River to Cape Horn and the point of beginning.

GMU 334-ELLENSBURG (Kittitas Co):

Beginning on US Hwy 97 and Lower Green Canyon Rd; N on Lower Green Canyon Rd to Highline Canal; N, E and S along Highline Canal to I-90 and the Yakima Training Center boundary; S and W along the Yakima Training Center boundary to I-82; N on I-82 to Thrall Rd; W on Thrall Rd to Wilson Creek; S down Wilson Creek to Yakima River; N up Yakima River to Umtanum Rd; S up Umtanum Rd to the South Branch Extension Canal; W on South Branch Extension Canal to Bradshaw Rd; W on Bradshaw Rd to the elk fence; N along the elk fence to Taneum Creek; NE down Taneum Creek to the Yakima River; NE down the Yakima River to Thorp Hwy; NW along the Thorp Hwy to SR 10; SE on SR 10 to US Hwy 97 junction; N on US Hwy 97 to Lower Green Canyon Rd and point of beginning.

GMU 335-TEANAWAY (Kittitas Co):

Beginning at I-90 and US Forest Service Trail 2000 (Pacific Crest Trail) at Snoqualmie Pass; N on US Forest Service Trail 2000 (Pacific Crest Trail) to the Alpine Lakes Wilderness boundary; E on the Alpine Lakes Wilderness boundary to the Chelan-Kittitas county line; E on US Forest Service Trail 1226 to US Hwy 97 at Blewett Pass; S on US Hwy 97 to SR 10; N and W on SR 10 to Thorp Hwy; SE on Thorp Hwy to Yakima River; SW up the Yakima River to Taneum Creek; SW up Taneum Creek to I-90; W on I-90 to US Forest Service Trail 2000 (Pacific Crest Trail) at Snoqualmie Pass and the point of beginning.

GMU 336-TANEUM (Kittitas Co):

Beginning at US Forest Service Trail 2000 (Pacific Crest Trail) and I-90 at Snoqualmie Pass; E on I-90 to Taneum Creek; W up Taneum Creek to the south fork of Taneum Creek; W up the south fork of Taneum Creek to US Forest Service Trail 1367; W on US Forest Service Trail 1367 to US Forest Service Trail 1363; S on US Forest Trail 1363 (Peaches Ridge Trail) to US Forest Service Trail 1388; W on US Forest Service Trail 1388 to US Forest Service Trail 2000 (Pacific Crest Trail) to Blowout Mountain; N on US Forest Service Trail 2000 (Pacific Crest Trail) to I-90 at Snoqualmie Pass and the point of beginning.

GMU 340-MANASTASH (Kittitas Co):

Beginning at I-82 and SR 821; N on SR 821 to SR 823 (Harrison Rd); W on SR 823 (Harrison Rd) to Yakima River; N up Yakima River to Umtanum Creek; W up Umtanum Creek to Ellensburg-Wenas Rd; W and S along Ellensburg-Wenas Rd to North Fork Wenas Rd (Audubon Rd, W5000); NW along North Fork Wenas Rd to Barber Springs Rd; W on Barber Springs Rd to US Forest Service Trail 4W694; NW on US Forest Service Trail 4W694 to US Forest Service Trail 4W307; NW on US Forest Service Trail 4W307 to US Forest Service Trail 1388; NW on US Forest Service Trail 1388 to US Forest Service Trail 4W306; NW on US Forest Service Trail 4W306 to US Forest Service Trail 1388 at Quartz Mountain; NW along US Forest Service Rd 1388 to US Forest Service Trail 1363 (Peaches Ridge Trail); N and E along US Forest Service Trail 1363 (Peaches Ridge Trail) to US Forest Service Trail 1367; SE along US Forest Service Trail 1367 to South Fork Taneum Creek; E down the South Fork Taneum Creek to Taneum Creek;

E down Taneum Creek to the elk fence; SE along the elk fence to Bradshaw Rd; E on Bradshaw Rd to South Branch Extension Canal; SE along the South Branch Extension Canal to Umtanum Rd; N on Umtanum Rd to Yakima River; S down the Yakima River to Wilson Creek; NE up Wilson Creek to Thrall Rd; E on Thrall Rd to I-82; SE and SW on I-82 to SR 821 and the point of beginning.

GMU 342-UMTANUM (Kittitas and Yakima cos.):

Beginning at US Forest Service Rd 1701 and Barber Springs Rd (WA Dept. of Natural Resources Rd W5000) at T17N, R15E, NE 1/4 of Section 12; SE on Barber Springs Rd to the North Fork Wenas Rd (Audubon Rd); SE on the North Fork Wenas Rd to Wenas-Ellensburg Rd; NE on Wenas-Ellensburg Rd to Umtanum Creek; E down the Umtanum Creek to the Yakima River; S down the Yakima River to I-82; SE on I-82 to US Hwy 12 at the city of Yakima; NW on US Hwy 12 to SR 410; NW on SR 410 to US Forest Service Rd 1701; N on US Forest Service Rd 1701 to Barber Spring Rd-US Forest Service Trail 4W694 intersection and the point of beginning.

GMU 346-LITTLE NACHES (Yakima and Kittitas cos.):

Beginning at US Forest Service Rd 1388 and US Forest Service Trail 2000 (Pacific Crest Trail) at Blowout Mountain; SE on US Forest Service Rd 1388 to US Forest Service Trail 4W306; SE on US Forest Service Trail 4W306 to US Forest Service Trail 1388; SE on US Forest Service Trail 1388 to US Forest Service Trail 4W307; SE on US Forest Service Trail 4W307 to US Forest Service Trail 4W694; E on US Forest Service Trail 4W694 to US Forest Service Rd 1701 (T17N, R15E, NW 1/4 of Section 12); S on US Forest Service Rd 1701 to SR 410; NW and SW on SR 410 to US Forest Service Trail 2000 (Pacific Crest Trail) near Chinook Pass; N on US Forest Service Trail 2000 (Pacific Crest Trail) to US Forest Service Rd 1388 at Blowout Mountain and the point of beginning.

GMU 352-NILE (Yakima Co):

Beginning on the Bumping Lake Rd and SR 410; E and S on SR 410 to the Lower Nile Loop Rd; W and N on the Lower Nile Loop Rd to US Forest Service Rd 1500; W on US Forest Service Rd 1500 to US Forest Service Rd 1502 (McDaniel Lake Rd); W on the US Forest Service Rd 1502 (McDaniel Lake Rd) to Rattlesnake Creek; N down Rattlesnake Creek to the North Fork of Rattlesnake Creek; W up the North Fork of Rattlesnake Creek to US Forest Service Trail 973 (Richmond Mine Rd); N on US Forest Service Trail 973 (Richmond Mine Trail) to US Forest Service Rd 1800 (Bumping Lake Rd); N on the US Forest Service Rd 1800 (Bumping Lake Rd) to SR 410 and the point of beginning.

GMU 356-BUMPING (Yakima Co):

Beginning on US Forest Service Trail 2000 (Pacific Crest Trail) and SR 410 at Chinook Pass; NE on SR 410 to US Forest Service Rd 1800 (Bumping Lake Rd); SW on the US Forest Service Rd 1800 (Bumping Lake Rd) to US Forest Service Trail 973 (Richmond Mine Rd); SE on US Forest Service Trail 973 (Richmond Mine Rd) to the north fork of Rattlesnake Creek; SE down the north fork of Rattlesnake Creek to US Forest Service Rd 1502 (McDaniel Lake Rd); SE on US Forest Service Rd 1502 (McDaniel Lake Rd) to US Forest Service Rd 1500; S on US Forest Service Rd 1500 to US Hwy 12; W on US Hwy 12 to US Forest Service Trail 2000 (Pacific Crest Trail) at White Pass; N on the US Forest Service Trail 2000 (Pacific Crest Trail) to SR 410 at Chinook Pass and the point of beginning. (Lands within the boundary of Mt. Rainier National Park along the Pacific Crest Trail are not open to hunting.)

GMU 360-BETHEL (Yakima Co):

Beginning on SR 410 and the Lower Nile Loop Rd; SE on SR 410 to US Hwy 12; SW on US Hwy 12 to US



Area Descriptions

Forest Service Rd 1500; N and E on US Forest Service Rd 1500 to Nile Loop Rd; SE on Nile Loop Rd to SR 410, southeast of the town of Nile, and the point of beginning.

GMU 364-RIMROCK (Yakima Co.):

Beginning on US Forest Service Trail 2000 (Pacific Crest Trail) and US Hwy 12 at White Pass; E on US Hwy 12 to US Forest Service 1302 (Jump Off Rd) at Windy Point; SW on US Forest Service 1302 (Jump Off Rd) to US Forest Service Trail 1127, southeast of the Jump Off Lookout; SW on US Forest Service Trail 1127 to US Forest Service Rd 613; SW on US Forest Service Rd 613 to US Forest Service Rd 1020; SW on US Forest Service Rd 1020 to US Forest Service Rd 615; SW on US Forest Service Rd 615 to US Forest Service Trail 1136; SW on US Forest Service Trail 1136 to its southernmost point; W from US Forest Service Trail 1136 to Spenser Point; NW on the Yakama Indian reservation boundary from Spenser Point to the US Forest Service Trail 2000 (Pacific Crest Trail); N on the US Forest Service Trail 2000 (Pacific Crest Trail) to US Hwy 12 at White Pass and the point of beginning.

GMU 368-COWICHE (Yakima Co.):

Beginning on US Hwy 12 to US Forest Service Rd 1302 (Jump Off Rd) at Windy Point; NE and SE on US Hwy 12 to I-82; NW on I-82 to the Yakima River; S down the Yakima River to Ahtanum Creek; W up Ahtanum Creek to the south fork of Ahtanum Creek; SW up the south fork of Ahtanum Creek to its junction with Reservation Creek; SW up Reservation Creek and the Yakama Indian Reservation boundary to the main divide between the Diamond Fork drainage and Ahtanum Creek drainage; N along the crest of the main divide between the Diamond Fork drainage and the Ahtanum Creek drainage to Darland Mountain; NE on US Forest Service Trail 615 to US Forest Service Rd 1020; NE on US Forest Service Rd 1020 to US Forest Service Rd 613; NE on US Forest Service Rd 613 to US Forest Service Trail 1127; NE on US Forest Service Trail 1127 to US Forest Service Rd 1302 (Jump Off Rd), SE of the Jump Off Lookout Station; NE on US Forest Service Rd 1302 (Jump Off Rd) to US Hwy 12 and the point of beginning.

GMU 371-ALKALI (Kittitas and Yakima cos.):

Beginning at the Vantage Bridge where I-90 crosses the Columbia River; S down the Columbia River (Kittitas-Grant and Grant-Yakima county line) to the Priest Rapids Dam; NW on the southern shore of the Columbia River (Priest Rapids Lake) to the Yakima Training Center boundary; S and W along the Yakima Training Center boundary to the main gate on Firing Center Rd; W along Firing Center Rd to I-82; N along I-82 to Yakima Training Center boundary at Vanderbuilt Gap; N and E along the Yakima Training Center boundary to I-90; E on I-90 to the Vantage Bridge on Columbia River and the point of beginning.

GMU 372 RATTLESNAKE HILLS (Benton and Yakima cos.):

Beginning at southern corner of Yakima Training Center border on the Columbia River, northwest of the Priest Rapids Dam; SE on the southern shore of the Columbia River (Priest Rapids Lake) to the Priest Rapids Dam; E along the Columbia River (Yakima-Grant, Grant-Benton county lines) to the Vernita Bridge on SR 24; E and S down the Grant-Benton county line then the Benton-Franklin county line, along the Columbia River, to the mouth of the Yakima River; NW up the Yakima River to SR 823 (Harrison Rd) south of the town of Pomona; E along SR 823 (Harrison Rd) to SR 821; SE on SR 821 to Firing Center Rd at I-82; E on Firing Center Rd to the main gate of the Yakima Training Center; S and E along the Yakima Training Center boundary to southern corner of the Yakima Training Center boundary on the Columbia River and the point of beginning.

GMU 373-HORSE HEAVEN (Benton and Yakima cos.):

Beginning at the mouth of the Yakima River and Columbia River; SE down the Columbia River (Franklin-Benton and Benton-Walla Walla county lines) to the Washington-Oregon state line; W on the Columbia River (Washington-Oregon state line) from the southern junction of the Benton-Walla Walla county lines to Alder Creek (including all islands in the Columbia River north of the Oregon state line and between Alder Creek and the junction of the Benton-Walla Walla county lines); N on Alder Creek to SR 14; E on SR 14 to Alderdale Rd; N on the Alderdale Rd to Ridge Rd; W and S on Ridge Rd to Donaho Rd; W on Donaho Rd to Mabton-Bickleton Hwy (Glade Rd); N on Mabton-Bickleton Rd to the power transmission lines; SW on the power transmission lines to the power line access road in Section 3, T6N, R20E; N on power line access road to Yakama reservation Road 272 at the Yakama Indian reservation boundary; NE on the Yakama Indian reservation boundary to the Mabton-Sunnyside Rd; N on the Mabton-Sunnyside Rd to the Yakima River; E along the Yakima River the point of beginning.

GMU 379-Ringold (Franklin, Grant, and Adams cos.):

Beginning at the Vernita Bridge on SR 24 and the west shore of the Columbia River (Grant-Benton county line); N and E on SR 24 to Muse Rd; E on Muse Rd to Mail Rd; E on Mail Rd to Scootney Rd; N on Scootney Rd to SR 17; S on SR 17 to US 395; S on US 395 through Pasco (via westbound I-182) to the US 395 Blue Bridge and the Franklin-Benton county line in the Columbia River; W and N along the Columbia River (Benton-Franklin county line) to the Vernita Bridge and the point of beginning.

GMU 381-Kahlotus (Franklin and Adams cos.):

Beginning at the junction of SR 17 and SR 26; E on SR 26 to Old SR 26; E on Old SR 26 to the Palouse River (Whitman-Franklin county line); S down the Palouse River to Snake River (Franklin-Walla Walla county line); W and SW down the Snake River to the Columbia River (Franklin-Benton-Walla Walla county line junction); NW up the Columbia River (Franklin-Benton county line) to the US 395 Blue Bridge; N on US 395 through Pasco (via eastbound I-182) to SR 17; N on SR 17 to the SR 26 junction and the point of beginning.

GMU 382-EAST KLICKITAT (Klickitat Co):

Beginning at the US Hwy 97 Bridge on the Columbia River at the town of Maryhill; N on US Hwy 97 to the Yakama Indian reservation at Satus Pass; E along the Yakama Indian reservation boundary to Yakama Reservation Rd 272 and the power line access road; S and E on the power line access road to the electrical transmission lines; N and E on the electrical transmission lines to the Mabton-Bickleton Hwy (Glade Rd); S on the Mabton-Bickleton Hwy to Donaho Rd; E on Donaho Rd to Ridge Rd; E and N on Ridge Rd to Alderdale Rd; SE and S on Alderdale Rd to SR 14; W on SR 14 to Alder Creek; S down Alder Creek to the Columbia River; W down the Columbia River to the US Hwy 97 Bridge at the town of Maryhill and the point of beginning including all islands in the Columbia River both north of the Washington-Oregon state line and between Alder Creek and the US Hwy 97 Bridge at Maryhill.

GMU 388-GRAYBACK (Klickitat Co):

Beginning at the US Hwy 97 bridge crossing the Columbia River; W down the Columbia River to the mouth of the Klickitat River at the town of Lyle (including all islands in the Columbia River which are both north of the Washington state line and between the US Hwy 97 bridge and the Klickitat River); N up the Klickitat River to the Fisher Hill Rd (P-2000) at the Fisher Hill bridge; N along Fisher Hill Rd to Lakeside Rd; N on Lakeside Rd to Glenwood-Goldendale Hwy; E and SE on Glenwood-Goldendale Hwy to Summit Creek Rd; NE on Summit Creek Rd to the Yakama Indian Reservation; E along the southern boundary of the Yakama Indian Reservation to

US Hwy 97 (Satus Pass Hwy); S on US Hwy 97 to US Hwy 97 bridge crossing the Columbia River and the point of beginning.

GMU 407-NORTH SOUND (Whatcom, Skagit,

Snohomish and King cos.):

Beginning at the NW corner of Whatcom county line and the US-Canadian border; E on the US-Canadian border to a point due north of Silver Lake Rd; S to Silver Lake Rd; S on Silver Lake Rd to SR 542 (Mount Baker Hwy); SW on SR 542 (Mount Baker Hwy) to Mosquito Lake Rd; S on Mosquito Lake Rd to SR 9 (Valley Hwy); S on SR 9 (Valley Hwy) through the town of Sedro-Woolley then S on SR 9 to SR 530 at the town of Arlington; NE on SR 530 to Jim Creek-Trafton Rd at the Trafton School in the town of Trafton; SE along Jim Creek-Trafton Rd (242nd St. NE) to the City of Seattle power transmission line; SW on the transmission line to Jordan Rd in Section 20, T31N, R6E; SE along Jordan Rd to SR 92 at the town of Granite Falls; E on SR 92 to South Alder Ave; S on South Alder Ave to East Pioneer St; E and SE on East Pioneer St to Menzel Lake Rd; S on Menzel Lake Rd to North Lake Roesiger Rd; S on North Lake Roesiger Rd to South Lake Roesiger Rd; S on South Lake Roesiger Rd to Woods Creek Rd; S on Woods Creek Rd to US Hwy 2 at the town of Monroe; W on US Hwy 2 to SR 203 at the town of Monroe; S on SR 203 to N.E. Woodinville-Duvall Rd at the town of Duvall; W on N.E. Woodinville-Duvall Rd to the Snoqualmie River; N down the Snoqualmie River to the Snohomish River; W down the Snohomish River to its mouth on the Puget Sound; W from the mouth of the Snohomish River to the northern tip of Gedney Island; due W from the northern tip of Gedney Island to a point on the Snohomish-Island county line; N along the Island-Snohomish county line in Possession Sound and Port Susan to Juniper Beach and N through Davis Slough to the Island-Snohomish-Skagit county junction; W and N along Island-Skagit county line through Skagit Bay and W through Deception Pass to San Juan-Skagit county line; N on the San Juan-Skagit county line to a point due West of Kelly's Point on Guemes Island; E from the San Juan-Skagit county line to Bellingham Channel; N through the middle of Bellingham Channel; NE from Bellingham Channel to Carter Point on Lummi Island; NW from Carter Point to the Skagit-Whatcom county line; W along Skagit-Whatcom county line to the Whatcom-San Juan county line; NW along the Whatcom-San Juan county line to the US-Canadian border and the point of beginning.

GMU 410-ISLANDS (San Juan and Island cos.):

Beginning at the junction of San Juan-Whatcom county lines and the US-Canadian border at the northernmost point in San Juan Co; SE on the San Juan-Whatcom county line to the junction of San Juan-Whatcom-Skagit county lines; E on the Skagit-Whatcom county line to the first point where the Skagit-Whatcom county line turns SE; SE from the Skagit-Whatcom county line to Carter Point on Lummi Island; SW down the middle of Bellingham Channel to a point due W of Kelly's Point on Guemes Island and including Cypress Island; W to the Skagit-San Juan county line; S through Rosario Strait on the San Juan-Skagit county line to the San Juan-Skagit-Island county line; E on the Skagit-Island county line through Deception Pass and S through Skagit Bay to the Island-Snohomish-Skagit county junction; SE on the Island-Snohomish county line through Davis Slough, Juniper Beach, Port Susan, Possession Sound to the Island-Kitsap county line; NW on the Island-Kitsap-Jefferson county line through Puget Sound, Admiralty Inlet, and the Strait of Juan De Fuca; W on the Clallam-Jefferson-San Juan county lines to the US-Canadian border; N on the US-Canadian border, through Middle Bank, Haro Strait, and Boundary Pass, to the northernmost corner of San Juan-Whatcom county line and the point of beginning.

Area Descriptions



GMU 418-NOOKSACK (Whatcom and Skagit cos.):

Beginning at the US-Canadian border and the western border of the North Cascades National Park; S on the North Cascades National Park boundary to Noisy Diobsud Wilderness Area boundary; W and S on Noisy Diobsud Wilderness Area boundary to a point due E of the head waters of Watson Creek; W to the headwaters of Watson Creek; S down Watson Creek to Thunder Creek; W down Thunder Creek to Baker River Rd; S along Baker River Rd to SR 20 at the town of Concrete; W along SR 20 to SR 9 at the town of Sedro-Woolley; N along SR 9 to Mosquito Lake Rd; N on the Mosquito Lake Rd to SR 542 (Mount Baker Hwy); N on SR 542 (Mount Baker Hwy) to the Silver Lake Rd; N on the Silver Lake Rd to its northern most point; N from the Silver Lake Rd to the US-Canadian border; E on the US-Canadian border to the western border of the North Cascades National Park and the point of beginning.

GMU 426-DIABLO (Skagit and Whatcom cos.):

Beginning at the US-Canadian border and the western boundary of the Ross Lake National Recreation Area; S on the Ross Lake National Recreation Area boundary across SR 20 (North Cascades Hwy) and Skagit River; NE and E on the Ross Lake National Recreation Area boundary to a point 2 miles east of Panther Creek, where the recreation boundary connects with the Okanogan National Forest boundary; S on North Cascades National Park boundary to the Skagit-Chelan county line at Fisher Peak; SE along the Skagit-Chelan county line, across SR 20 to the US Forest Service Trail 2000 (Pacific Crest Trail); N on the US Forest Service Trail 2000 (Pacific Crest Trail) to the Pasayten Wilderness boundary at Jim Pass; W along the Pasayten Wilderness boundary to the Ross Lake National Recreation Area boundary; N along the Ross Lake National Recreation Area-Pasayten Wilderness Area boundary to the US-Canadian border; W along the US-Canadian border to the NW corner of the Ross Lake National Recreation Area and the point of beginning.

GMU 437-SAUK (Skagit and Snohomish cos.):

Beginning at the intersection of SR 9 and SR 20, W of the town of Sedro-Woolley; E along SR 20 to Baker River Rd at the town of Concrete; N on Baker River Rd to Thunder Creek; E up Thunder Creek to Watson Creek; N up Watson Creek to its headwaters; E from the headwaters of Watson Creek to Noisy Diobsud Wilderness boundary; N and E on Noisy Diobsud Wilderness boundary to North Cascades National Park boundary; S and E along the North Cascades National Park boundary to the Ross Lake National Recreation Area boundary; S along the Ross Lake National Recreation Area boundary, across the SR 20 (North Cascade Hwy) and the Skagit River; E along the Ross Lake National Recreation Area boundary to the North Cascades National Park boundary near Big Devil Peak; SE on the North Cascades National Park boundary to the Cascade River Rd; S on Cascade River Rd to US Forest Service Rd 1590; S on US Forest Service Rd 1590 to US Forest Service Trail 769 (South Fork Cascade River Trail); S on US Forest Service Trail 769 (South Fork Cascade River Trail) to the Glacier Peak Wilderness Area boundary; W and S on Glacier Peak Wilderness Area Boundary to the Suittale River; W down the Suittale River to the Sauk River; N on the Sauk River to SR 530 (Sauk Valley Rd); S on SR 530 to the town of Darrington; W on SR 530 to SR 9 at the town of Arlington; N on SR 9 to SR 20, W of the town of Sedro-Woolley, and the point of beginning.

GMU 448-STILLAGUAMISH (Snohomish and Skagit cos.):

Beginning at the intersection of Hwy 530 (Arlington-Darrington Hwy) and Jim Creek Rd at the town of Trafton; NE on SR 530 to the town of Darrington; N on SR 530 (Sauk Valley Rd) to the Sauk River; S on the Sauk River to Suittale River; E along the Suittale River

to the Glacier Peak Wilderness Area boundary; S on the Glacier Peak Wilderness Area boundary to US Forest Service Trail 650 West of June Mountain; W on the US Forest Service Trail 650, to US Forest Service Trail 1050 (Quartz Creek Trail) at Curry Gap; S on the US Forest Service Trail 1050 (Quartz Creek Trail) to US Forest Service Rd 6300; E on US Forest Service Rd 6300 to US Forest Service Trail 1051; NE on Trail 1051 to Henry M. Jackson Wilderness boundary; S along the Henry M. Jackson Wilderness boundary to Meadow Creek; S down Meadow Creek to Rapid River; E up Rapid River to US Forest Service Trail 2000 (Pacific Crest Trail) at Lake Janus; S on the US Forest Service Trail 2000 (Pacific Crest Trail) to SR 2 at Stevens Pass; W on SR 2 to Woods Creek Rd at the town of Monroe; N on Woods Creek Rd to South Lake Roesiger Rd; N on South Lake Roesiger Rd to North Lake Roesiger Rd; N on North Lake Roesiger Rd to Menzel Lake Rd; N on Menzel Lake Rd to East Pioneer St; NW and W on East Pioneer St to South Alder Ave; N on South Alder Ave to SR 92; W on SR 92 to Jordan Rd; NW on Jordan Rd, through the town of Jordan, to the City of Seattle power transmission lines; NE on the transmission lines to Jim Creek-Trafton Rd (242nd St. NE); W on Jim Creek-Trafton Rd to SR 530 at the town of Trafton and the point of beginning.

GMU 450-CASCADE (Skagit and Snohomish cos.):

Beginning on the Glacier Peak Wilderness boundary and Jordan Creek, W of Jordan Lakes; N and E on the wilderness boundary to US Forest Service Trail 769; N on US Forest Service Trail 769 to US Forest Service Rd 1590; N on US Forest Service Rd 1590 to the US Forest Service Rd 15 (Cascade River Rd); N on US Forest Service Rd 15 (Cascade River Rd) to the North Cascades National Park boundary; E on the North Cascades National Park boundary to US Forest Service Trail 2000 (Pacific Crest Trail); S on US Forest Service Trail 2000 (Pacific Crest Trail) to the Rapid River at Lake Janus; NW down the Rapid River to Meadow Creek; N up Meadow Creek to Henry M. Jackson Wilderness Area boundary; N along the Henry M. Jackson Wilderness boundary to US Forest Service Trail 1051; S on US Forest Service Trail 1051 to US Forest Service Rd 6300; W on US Forest Service Rd 6300 to US Forest Service Trail 1050; N on US Forest Service Trail 1050 to US Forest Service Trail 650 at Curry Gap; E on US Forest Service Trail 650 to the Glacier Peak Wilderness boundary west of June Mountain; N on the Glacier Peak Wilderness boundary, across the Suittale River, to Jordan Creek and the point of beginning.

GMU 454-ISSAQUAH (King and Snohomish cos.):

Beginning at the mouth of the Snohomish River at the city of Everett; SE up the Snohomish River to the Snoqualmie River; SE up the Snoqualmie River to NE Woodinville-Duvall Rd; E on NE Woodinville-Duvall Rd to SR 203 at the town of Duval; S on SR 203 to SR 202 (Fall City-Snoqualmie Rd) at the town of Fall City; S on SR 202 (Fall City-Snoqualmie Rd), across the Snoqualmie River to Preston-Fall City Rd; SW on Preston-Fall City Rd to I-90 at the town of Preston; E on I-90 to SR 18; S on SR 18 to the Raging River; SE along the Raging River to Kerriston Rd; S on Kerriston Rd to the City of Seattle Cedar River Watershed boundary; W, S and E along the Cedar River Watershed boundary to US Forest Service Rd 5100; S along US Forest Service Rd 5100 to the posted boundary of the Green River Watershed; S along the posted boundary of the Green River Watershed to the US Forest Service Rd 5410; S on US Forest Service Rd 5410 to US Forest Service Rd 5400; E on US Forest Service Rd 5400 to the junction with posted boundary of the Green River Watershed; S on the posted Tacoma Green River Watershed boundary to US Forest Service Rd 7110 (Weyerhaeuser 5200 line) near Lynn Lake; SW on US Forest Service Rd 7110 (Weyerhaeuser 5200 line) to US Hwy 410; W on SR 410 to SR 164 at the city of Enumclaw; W on SR 164 to SR

18 at the city of Auburn; W on SR 18 to SR 99; N on SR 99 to SR 509; W on SR 509 to Redondo Way South; NW on Redondo Way South to the town of Redondo on Puget Sound; SW across Admiralty Inlet on the Pierce-King county line to the point [where] [were] the county line turns southeast, northwest of Dash Point; W and N along the King county line to King, Snohomish, and Kitsap county line junction in the Puget Sound west of Point Wells; N on the Snohomish county line through Possession Sound to a point on the Snohomish county line due west of the northern tip of Gedney Island (Hat Island); E to the northern tip of Gedney Island (Hat Island); E from the northern tip of Gedney Island (Hat Island) to the mouth of the Snohomish River and the point of beginning.

GMU 460-SNOQUALMIE (King and Snohomish cos.):

Beginning at SR 203 and SR 2 at the town of Monroe; E on SR 2 to US Forest Service Trail 2000 (Pacific Crest Trail) at Stevens Pass; S on the US Forest Service Trail 2000 (Pacific Crest Trail) to the City of Seattle Cedar River Watershed; W on the Cedar River Watershed boundary to Kerriston Rd; N on Kerriston Rd to the Raging River; W and N along the Raging River to SR 18; N on SR 18 to I-90; W on I-90 to the Preston-Fall City Rd; N on the Preston-Fall City Rd to SR 202 (Fall City-Snoqualmie Rd); N on SR 202 (Fall City-Snoqualmie Rd), across the Snoqualmie River, to SR 203; N on SR 203 to SR 2 at the town of Monroe and the point of beginning.

GMU 466-STAMPEDE (King Co):

Beginning on the US Forest Service Trail 2000 (Pacific Crest Trail) and the east boundary of the City of Seattle Cedar River Watershed; S on the US Forest Service Trail 2000 (Pacific Crest Trail) past Blowout Mountain to US Forest Service Rd 7038 at its closest point to the Pacific Crest Trail near Windy Gap north of Pyramid Peak; NW on US Forest Service Rd 7038 to US Forest Service Rd 7036; NW on US Forest Service Rd 7036 to US Forest Service Rd 7030; NW on US Forest Service Rd 7030 to US Forest Service Rd 7032; NW on US Forest Service Rd 7032 to US Forest Service Trail 1172; W on US Forest Service Trail 1172 to about 1/4 mile past Williams Hole to the posted boundary of the City of Tacoma Green River Watershed; N on the posted City of Tacoma Green River Watershed boundary to the City of Seattle Cedar River Watershed boundary; N along City of Seattle Cedar River Watershed boundary to US Forest Service Trail 2000 (Pacific Crest Trail) and the point of beginning.

GMU 485-GREEN RIVER (King Co):

Beginning at the junction of NW corner of the city of Tacoma Green River Watershed and US Forest Service Rd 5100; E on the boundary between the Green River Watershed and the Cedar River Watershed to US Forest Service Rd 5060; S on US Forest Service Rd 5060 to the posted boundary of the Green River Watershed; along the southern boundary of the Green River Watershed over Huckleberry Mountain and Grass Mountain to the US Forest Service Rd 5400; NW along US Forest Service Rd 5400 to US Forest Service Rd 5410; N along US Forest Service Rd 5410 to posted boundary of the City of Tacoma Green River Watershed; N along the posted boundary of the City of Tacoma Green River Watershed to US Forest Service Rd 5100; N along US Forest Service Rd 5100 to City of Tacoma Green River Watershed and City of Seattle Cedar River Watershed border and the point of beginning.

GMU 490-CEDAR RIVER (King Co):

The area within the posted boundary of the city of Seattle's Cedar River Watershed.



Area Descriptions

GMU 501-LINCOLN (Lewis, Thurston, Pacific, and Grays Harbor cos.):

Beginning at the intersection of I-5 and SR 6; west on SR 6 to Stevens Rd; NW on Stevens Rd to Elk Creek Rd at the town of Doty; W on Elk Creek Rd to Weyerhaeuser 7000 line; W and N on Weyerhaeuser 7000 line to Weyerhaeuser 7400 line; N on Weyerhaeuser 7400 line to Weyerhaeuser 7050 line; NE on Weyerhaeuser 7050 line to Weyerhaeuser 7000 line; NW and N on Weyerhaeuser 7000 line to the Weyerhaeuser 7800 line; N on Weyerhaeuser 7800 line to Weyerhaeuser 7800 F line; NE on Weyerhaeuser 7800 F line to Weyerhaeuser 720 line; E on Weyerhaeuser 720 line to Weyerhaeuser 723 line; NW on Weyerhaeuser 723 line to the Weyerhaeuser C line; NE on Weyerhaeuser C line to Garrard Creek Rd; NE on Garrard Creek Rd to South Bank Rd; E on South Bank Rd to North State St; N on North State St to US Hwy 12 at the town of Oakville; E on US Hwy 12 to I-5; S on I-5 to SR 6 and point of beginning.

GMU 503-RANDLE (Lewis Co):

Beginning at the intersection of US Hwy 12 and the Rainier Timber 100 Mainline (Kosmos Rd, Old Champion Haul Rd); E on US Hwy 12 to SR 131; S on SR 131 to US Forest Service Rd 25; S on the US Forest Service Rd 25 to the Cispus River; W on the Cispus River to Rainier Timber 271 line; S on the Rainier Timber 271 line to the Rainier Timber 300 line; W on the Rainier Timber 300 line to the Rainier Timber 100 line; N on the Rainier Timber 100 line (Kosmos Rd) to US Hwy 12 and the point of beginning.

GMU 504-STELLA (Cowlitz Co):

Beginning at the mouth of the Cowlitz River on the Columbia River; W down the Columbia River to the mouth of Germany Creek (including all islands in the Columbia River which are both north of the Washington-Oregon state line and between the Cowlitz River and Germany Creek); N up Germany Creek to SR 4; E on SR 4 to Germany Creek Rd; N on Germany Creek Rd to International Paper 1000 line; N on International Paper 1000 line to International Paper 1050 line; E on International Paper 1050 line to International Paper 2200 line; E and S on International Paper 2200 to Woodside Dr; NE on Woodside Dr to Delameter Rd; E on Delameter Rd to the three power lines; N along the three power lines to Weyerhaeuser 9312 line; E on Weyerhaeuser 9312 line to Growlers Gulch Rd; E on Growlers Gulch Rd to Public Highway 10 Rd; E along the Public Highway 10 Rd to the A Street bridge over the Cowlitz River at the town of Castle Rock; S down the Cowlitz River to the Columbia River and point of beginning.

GMU 505-MOSSYROCK (Lewis Co):

Beginning on I-5 and the Cowlitz River; NE up the Cowlitz River to the Mayfield Dam; NE along the south shore of Mayfield Lake to the US Hwy 12 bridge; NE on US Hwy 12 to Winston Creek Rd; SE on Winston Creek Rd to Longbell Rd; E on Longbell Rd to Perkins Rd; NE on Perkins Rd to Green Mountain Rd; E on Green Mountain Rd to the outlet of Swofford Pond; E along the Swofford Pond outlet to Riffe Lake; E along the south shore of Riffe Lake to the Cowlitz River; up the Cowlitz River to the Rainier Timber 100 Mainline; N on the Rainier Timber 100 Mainline to US Hwy 12; W on US Hwy 12 to SR 7 at the town of Morton; N on SR 7 to SR 508; W on Highway 508 to Centralia-Alpha Rd; W and N on Centralia-Alpha Rd to Salzer Valley Rd; W on Salzer Valley Rd to Summa St at the town of Centralia; W on Summa St to Kresky Rd; N on Kresky Rd to Tower St; N on Tower St to SR 507; W on SR 507 (Cherry St, Alder St, and Mellen St) to I-5; S on I-5 to the Cowlitz River and point of beginning.

GMU 506-WILLAPA HILLS (Wahkiakum, Pacific and Lewis cos.):

Beginning at SR 6 and 3rd St South at the town of Pe Ell; S on 3rd St South to Muller Rd; S on Muller Rd to

Weyerhaeuser 1000 line; S on Weyerhaeuser 1000 line to Weyerhaeuser 1800 line; S on Weyerhaeuser 1800 line to Weyerhaeuser 500 line; SE on Weyerhaeuser 500 line to SR 407 (Elochoman Valley Rd) at Camp 2; S on SR 407 (Elochoman Valley Rd) to the Elochoman River; down the Elochoman River to Foster Rd; N on Foster Rd to Risk Rd; W and N along Risk Rd to SR 4; W on SR 4 to Skamokawa Creek; SW down Skamokawa Creek to the Columbia River; W along Columbia River to the mouth of the Deep River (including all islands in the Columbia River which are both north of the Washington state line and between Skamokawa Creek and Deep River); N along the Deep River to SR 4; NW on SR 4 to the Salmon Creek Rd; NE on Salmon Creek Rd to Weyerhaeuser 5000 line; N on Weyerhaeuser 5000 line to Weyerhaeuser 5800 line; NE on Weyerhaeuser 5800 line to power transmission line; N on the power transmission line to SR 6; E on SR 6 to the town of Pe Ell and the point of beginning.

GMU 510-STORMKING (Lewis Co):

Beginning on US Hwy 12 at the Silver Creek bridge; N up Silver Creek to Silverbrook Rd; E on Silverbrook Rd to US Forest Service Rd 47; N on US Forest Service Rd 47 to US Forest Service Rd 85; W and N on US Forest Service Rd 85 to US Forest Service Rd 52; N on US Forest Service Rd 52 to the Nisqually River; W down the Nisqually River to SR 7; S on Hwy 7 to US Hwy 12 at the town of Morton; E on US Hwy 12 to the Silver Creek bridge and point of beginning.

GMU 513-SOUTH RAINIER (Lewis Co):

Beginning on US Hwy 12 at the Silver Creek bridge; N up Silver Creek to Silverbrook Rd; E on Silverdale Rd to US Forest Service Rd 47; N on US Forest Service Rd 47 to US Forest Service Rd 85; W and N on US Forest Service Rd 85 to US Forest Service Rd 52; W and N on US Forest Service Rd 52 to the Nisqually River; E up the Nisqually River to the southern boundary of Mount Rainier National Park; E along the south park boundary to the Pacific Crest Trail (US Forest Service Trail 2000); S along the Pacific Crest Trail (US Forest Service Trail 2000) to US Hwy 12; W on US Hwy 12 to the Silver Creek bridge and point of beginning.

GMU 516-PACKWOOD (Lewis and Skamania cos.):

Beginning at US Hwy 12 and Pacific Crest Trail at White Pass; S on Pacific Crest Trail (US Forest Service Trail 2000) to US Forest Service Trail 98 at Sheep Lake; W on US Forest Service Trail 98 to US Forest Service Rd 2160 at Walupt Lake; W on US Forest Service Rd 2160 to US Forest Service Rd 21; S and W on US Forest Service Rd 21 to US Forest Service Rd 23; S on US Forest Service Rd 23 to US Forest Service Trail 263; S and W on US Forest Service Trail 263 to US Forest Service Trail 261; S on US Forest Service Trail 261 to US Forest Service Trail 1; W on US Forest Service Trail 1 to US Forest Service Rd 99; W on US Forest Service Rd 99 to US Forest Service Rd 26; N on US Forest Service Rd 26 to US Forest Service Rd 2612; W on US Forest Service Rd 2612 to US Forest Service Trail 217; N and W on US Forest Service Trail 217 to Weyerhaeuser 2600 line; Weyerhaeuser 2600 line to Weyerhaeuser 2658 line; N on Weyerhaeuser 2658 line to Rainier Timber (Campbell Group) 430 line; N on Rainier Timber 430 line to the Rainier Timber Mainline 400 line; N and E on Rainier Timber Mainline 400 line to Rainier Timber 300 line; E on Rainier Timber 300 line to Rainier Timber 271 line; N on Rainier Timber 271 line to the Cispus River; E on the Cispus River to US Forest Service Rd 25; N on US Forest Service Rd 25 to SR 131; N on SR 131 to US Hwy 12; E on US Hwy 12 to the Pacific Crest Trail (US Forest Service Trail 2000) at White Pass and beginning.

GMU 520-WINSTON (Cowlitz, Lewis and Skamania cos.):

Beginning at the bridge at intersection of I-5 and the

Cowlitz River; S down the Cowlitz River to the Toutle River; E up the Toutle River to the South Fork Toutle River; SE up South Fork Toutle River to Johnson Creek; NE up Johnson Creek to Weyerhaeuser 4400 line; N along Weyerhaeuser 4400 line to Weyerhaeuser 2421 line; N along Weyerhaeuser 2421 line to Weyerhaeuser 2400 line; NW along Weyerhaeuser 2400 line to Alder Creek; NW down Alder Creek to North Fork Toutle River; W down the North Fork Toutle River to the Green River; E up the Green River to US Forest Service Rd 2612; E on US Forest Service Rd 2612 to US Forest Service Trail 217; N and W on US Forest Service Trail 217 to Weyerhaeuser 2600 line; W on Weyerhaeuser 2600 line to Weyerhaeuser 2658 line; N on Weyerhaeuser 2658 line to Rainier Timber (Campbell Group) 430 line; N on Rainier Timber 430 line to Rainier Timber 400 Mainline; N and E on Rainier Timber 400 Mainline to Rainier Timber 100 Mainline; N on Rainier Timber 100 Mainline to Cowlitz River; W down the Cowlitz River to Riffe Lake; W along the south shore to the Swofford Pond outlet; W along the Swofford Pond outlet to Green Mountain Rd; W on Green Mountain Rd to Perkins Rd; SW on Perkins Rd to Longbell Rd; W on Longbell Rd to Winston Creek Rd; NW on Winston Creek Rd to US Hwy 12; SW on US Hwy 12 to the Mayfield Lake bridge at Mayfield Lake; SW down the south shore of Mayfield Lake to the Cowlitz River at Mayfield Dam; SW down the Cowlitz River to I-5 bridge crossing the Cowlitz River and point of beginning.

GMU 522-LOO-WIT (Cowlitz and Skamania cos.):

Beginning on the North Fork Toutle River at the mouth of Hoffstadt Creek; SE up the North Fork Toutle River to Deer Creek; SE up Deer Creek to Weyerhaeuser 3020 line; NW along Weyerhaeuser 3020 line to Weyerhaeuser 3000 line; E along Weyerhaeuser 3000 line to US Forest Service Trail 216G; SE along US Forest Service Trail 216G to the intersection of US Forest Service Trail 238 and US Forest Service Trail 216; S on US Forest Service Trail 238 to South Fork of the Toutle River; E along South Fork Toutle River to its headwaters and Mount St. Helens crater's edge; E along the Mount St. Helens crater's southern edge to the headwaters of Ape Canyon Creek; NE down Ape Canyon Creek to US Forest Service Trail 225 (Smith Creek Trail); N and NW on US Forest Service Trail 225 (Smith Creek Trail) to US Forest Service Rd 99; NE along US Forest Service Rd 99 to US Forest Service Rd 26; N on US Forest Service Rd 26 to US Forest Service Trail 1; W on US Forest Service Trail 1 to US Forest Service Trail 214; NW on US Forest Service Trail 214 to US Forest Service Trail 211; W on US Forest Service Trail 211 to Coldwater Creek; W down Coldwater Creek to Coldwater Lake; SW along the northwest shore of Coldwater Lake to the outlet of Coldwater Lake; SW down the outlet stream from Coldwater Lake to SR 504 bridge at mile post 45; W on SR 504 to Hoffstadt Creek Bridge on Hoffstadt Creek; S and W down Hoffstadt Creek to the North Fork Toutle River and point of beginning.

GMU 524-MARGARET (Cowlitz, Skamania and Lewis cos.):

Beginning on the North Fork Toutle River at the mouth of the Green River; SE up the North Fork Toutle River to the mouth of Hoffstadt Creek; N and E up Hoffstadt Creek to the SR 504 bridge over Hoffstadt Creek; E on SR 504 to the bridge over the outlet to Coldwater Lake at mile post 45; NE up the outlet stream of Coldwater Lake to Coldwater Lake; NE along the northwest shoreline of Coldwater Lake to Coldwater Creek inlet; E up Coldwater Creek to US Forest Service Trail 211; NE on US Forest Service Trail 211 to US Forest Service Trail 214; SE on US Forest Service Trail 214 to US Forest Service Trail 1; E on US Forest Service Trail 1 to US Forest Service Rd 26; N on the US Forest Service Rd 26 (Ryan Lake Rd) to US Forest Service Rd 2612; W on US Forest Service Rd 2612 to the Green River; W down the Green River to its mouth on the North Fork of the Toutle River and point of beginning.

Area Descriptions



GMU 530-RYDERWOOD (Cowlitz, Lewis and Wahkiakum cos.):

Beginning at Stevens Rd and SR 6, south of the town of Doty; E on SR 6 to I-5 at the town of Chehalis; S on I-5 to the Cowlitz River; S along the Cowlitz River to Public Hwy 10 on the A Street bridge at the town of Castle Rock; W on the Public Hwy 10 to Growler's Gulch Rd; W on Growler's Gulch Rd to Weyerhaeuser 9312 line; W on Weyerhaeuser 9312 line to three power lines; S on the three power lines to Delameter Rd; SW on Delameter Rd to Woodside Dr; SW on Woodside Dr to International Paper Rd 2200; N and W on International Paper Rd 2200 to International Paper Rd 1050; W on International Paper Rd 1050 to International Paper Rd 1000; S on International Paper Rd 1000 to the Germany Creek Rd; S on the Germany Creek Rd to SR 4; W on SR 4 to Germany Creek; S along Germany Creek to its mouth at the Columbia River; W along the Columbia River to Skamokawa Creek (including all islands in the Columbia River which are both north of the Washington state line and between Skamokawa Creek and Germany Creek); NE up Skamokawa Creek to SR 4; E on SR 4 to Risk Rd; SE on Risk Rd to Foster Rd; S on Foster Rd to the Elochoman River; SE up the Elochoman River to SR 407 (Elochoman Valley Rd); NE on SR 407 (Elochoman Valley Rd) to Weyerhaeuser 500 line at Camp 2; NW on Weyerhaeuser 500 line to Weyerhaeuser 1800 line; N on Weyerhaeuser 1800 line to Weyerhaeuser 1000 line; N on Weyerhaeuser 1000 line to Muller Rd; N on Muller Rd to 3rd St South in the town of Pe Ell; N on 3rd St South to SR 6 at the town of Pe Ell; N on SR 6 to Stevens Rd, south of the town of Doty, and the point of beginning.

GMU 550-COWEEMAN (Cowlitz Co.):

Beginning at the mouth of the Toutle River on the Cowlitz River; E along the Toutle River to the South Fork Toutle River; up the South Fork Toutle River to Weyerhaeuser 4100 line; E on Weyerhaeuser 4100 line to Weyerhaeuser 4950 line; S & E on Weyerhaeuser 4950 line to Weyerhaeuser 235 line; SE on Weyerhaeuser 235 line to Weyerhaeuser 200 line; W on Weyerhaeuser 200 line to Weyerhaeuser 240 line; SE on Weyerhaeuser 240 line to Weyerhaeuser 243 line; E on Weyerhaeuser 243 line to Weyerhaeuser 135A line; S on Weyerhaeuser 135A line to Weyerhaeuser 135 line; E on Weyerhaeuser 135 line to Weyerhaeuser 134 line; SW on Weyerhaeuser 134 line to Weyerhaeuser 133 line; SW on Weyerhaeuser 133 line to Weyerhaeuser 130 line; SW on Weyerhaeuser 130 line to Weyerhaeuser 1680 line; W on Weyerhaeuser 1680 line to Weyerhaeuser 1600 line; SE on Weyerhaeuser 1600 line to Weyerhaeuser 1400 line; W on Weyerhaeuser 1400 line to Weyerhaeuser 1420 line which is the Kalama/Coweeman Summit; SE on Weyerhaeuser 1420 line to Weyerhaeuser 1426 line; W on Weyerhaeuser 1426 line to Weyerhaeuser 1428 line; SW on Weyerhaeuser 1428 line to Weyerhaeuser 1429 line which turns into Weyerhaeuser 6400 line; SW down Weyerhaeuser 6400 line to Weyerhaeuser 6000 line; E on Weyerhaeuser 6000 line to Weyerhaeuser 6450 line; SE for approximately one mile on Weyerhaeuser 6450 line (crossing the Kalama River) to Weyerhaeuser 6452 line; SE on Weyerhaeuser 6452 line to Dubois Rd; SE on Dubois Rd to SR 503; W on SR 503 to Cape Horn Creek; SE down Cape Horn Creek to Merwin Reservoir; SW along the north shore of Merwin Reservoir to the Lewis River; SW down the Lewis River to the power transmission lines in Section 4, T5N, R2E; NW along the power transmission lines to Northwest Natural Gas Pipeline located east of the town of Kalama, approximately 1/2 mile east of China Gardens Rd; N up the Natural Gas Pipeline right of way to Ostrander Creek; W down Ostrander Creek to the Cowlitz River; N on the Cowlitz River to the Toutle River and point of beginning.

GMU 554-YALE (Cowlitz and Clark cos.):

Beginning on SR 503 at its crossing of Cape Horn Creek; E on SR 503 to Weyerhaeuser 6600 line (Rock

Creek Rd); NE on Weyerhaeuser 6600 line (Rock Creek Rd) to Weyerhaeuser 6690 Rd; N and E on Weyerhaeuser 6690 line to West Fork Speelyai Creek; SE down West Fork Speelyai Creek to the main stem of the Speelyai Creek; SW and SE down Speelyai Creek to SR 503; NE on SR 503 to Dog Creek; S down Dog Creek to Yale Reservoir; S and W along western shore of Reservoir to Yale Dam and the North Fork Lewis River; W along the northern shore of the North Fork Lewis River to State Route 503 bridge crossing; S and W along SR 503 to N.E. 221st Ave; N about 1/4 mile on N.E. 221st Ave to N.E. Cedar Creek Rd; W along N.E. Cedar Creek Rd to N.E. Pup Creek Rd; N on N.E. Pup Creek Rd to N.E. Buncome Hollow Rd; N about 1/4 mile on N.E. Buncome Hollow Rd to electrical transmission line; S and W on the electrical transmission line to the north shore of the North Fork Lewis River; NE along the north shore of the North Fork Lewis River to Merwin Reservoir at the Merwin Dam; NE along the north shore of Merwin Reservoir to Cape Horn Creek; NW up Cape Horn Creek to SR 503 and the point of beginning.

GMU 556-TOUTLE (Cowlitz Co.):

Beginning on the intersection of SR 503 (Lewis River Rd) and US Forest Service Rd 81 (Merrill Lake Rd); N on US Forest Service Rd 81 to Weyerhaeuser 7200 line; NW on Weyerhaeuser 7200 line to Weyerhaeuser 7400 line; N on Weyerhaeuser 7400 line to Weyerhaeuser 5500 line; E and N on Weyerhaeuser 5500 line to Weyerhaeuser 5670 line; N and E on Weyerhaeuser 5670 line to Weyerhaeuser 5660 line; N on Weyerhaeuser 5660 line about a 1/4 mile to the South Fork Toutle River; E on the South Fork Toutle River to US Forest Service Trail 238; N on US Forest Service Trail 238 to the intersection of US Forest Service Trail 216 and US Forest Service Trail 216G; NW on US Forest Service Trail 216G to Weyerhaeuser 3000 line; W on Weyerhaeuser 3000 line to Weyerhaeuser 3020 line; SE on Weyerhaeuser 3020 line to Deer Creek; NW down Deer Creek to the North Fork Toutle River; down the North Fork Toutle River to Alder Creek; up Alder Creek to Weyerhaeuser 2400 line; S on Weyerhaeuser 2400 line to Weyerhaeuser 2421 line; S on Weyerhaeuser 2421 line to Weyerhaeuser 4400 line; S and W along Weyerhaeuser 4400 line to Johnson Creek; S along Johnson Creek to the South Fork Toutle River; SE up the South Fork Toutle River to Weyerhaeuser 4100 line; E on Weyerhaeuser 4100 line to the Weyerhaeuser 4950 line; S and E on Weyerhaeuser 4950 line to Weyerhaeuser 235 line; SE on Weyerhaeuser 235 line to Weyerhaeuser 200 line; W on Weyerhaeuser 200 line to Weyerhaeuser 240 line; SE on Weyerhaeuser 240 line to Weyerhaeuser 243 line; E on Weyerhaeuser 243 line to Weyerhaeuser 135A line; S on Weyerhaeuser 135A line to Weyerhaeuser 135 line; E on Weyerhaeuser 135 line to Weyerhaeuser 134 line; SW on Weyerhaeuser 134 line to Weyerhaeuser 133 line; SW on Weyerhaeuser 133 line to Weyerhaeuser 130 line; SW on Weyerhaeuser 130 line to Weyerhaeuser 1600 line; W on Weyerhaeuser 1600 line to Weyerhaeuser 1600 line; SE on Weyerhaeuser 1600 line to Weyerhaeuser 1400 line; W on Weyerhaeuser 1400 line to Weyerhaeuser 1420 line which is the Kalama/Coweeman Summit; SE on Weyerhaeuser 1420 line to Weyerhaeuser 1426 line; W on Weyerhaeuser 1426 line to Weyerhaeuser 1428 line; SW on Weyerhaeuser 1428 line to Weyerhaeuser 1429 line which turns into Weyerhaeuser 6400 line; SW down Weyerhaeuser 6400 line to Weyerhaeuser 6000 line; E on Weyerhaeuser 6000 line to Weyerhaeuser 6450 line; SE on Weyerhaeuser 6450 line to Weyerhaeuser 1400 line; W on Weyerhaeuser 1400 line to Weyerhaeuser 1420 line which is the Kalama/Coweeman Summit; SE on Weyerhaeuser 1420 line to Weyerhaeuser 1426 line; W on Weyerhaeuser 1426 line to Weyerhaeuser 1428 line; SW on Weyerhaeuser 1428 line to Weyerhaeuser 1429 line; SW on Weyerhaeuser 1429 line to Weyerhaeuser 6400 line; SW on Weyerhaeuser 6400 line to Weyerhaeuser 6000 line; E on Weyerhaeuser 6000 line to Weyerhaeuser 6450 line; SE for approximately one mile on Weyerhaeuser 6450 line (crossing the Kalama River) to Weyerhaeuser 6452 line; SE on Weyerhaeuser 6452 line to Dubois Rd; SE on Dubois Rd to SR 503; E on SR 503 to Weyerhaeuser 6600 line (Rock Creek Rd); NE on Weyerhaeuser 6600 line (Rock Creek Rd) to Weyerhaeuser 6690 Rd; N and E on Weyerhaeuser 6690 line to West Fork Speelyai Creek;

SE down West Fork Speelyai Creek to the main stem of Speelyai Creek; SW and SE down Speelyai Creek to SR 503; NE on SR 503 to US Forest Service Rd 81 and point of beginning.

GMU 560-LEWIS RIVER (Cowlitz, Skamania, Klickitat, Yakima and Lewis cos.):

Beginning on SR 141 and Mount Adams Recreational Area Rd at the town of Trout Lake; N on the Mount Adams Recreational Area Rd to US Forest Service Rd 80 (Mount Adams Recreational Area Rd); N on US Forest Service Rd 80 (Mount Adams Recreational Area Rd) to US Forest Service Trail 98 (Mount Adams Recreational Area Rd); N on US Forest Service Road 82 to Yakama Indian Reservation boundary (Section 16, T7N, R11E); N along the Yakama Indian reservation boundary (Cascade Mountain Range Crest) to US Forest Service Trail 2000 (Pacific Crest Trail) in Section 3, T11N, R11E; S on US Forest Service Trail 2000 (Pacific Crest Trail) to US Forest Service Trail 98 at Sheep Lake; W on US Forest Service Trail 98 to US Forest Service Rd 2160 at Walupt Lake; W on US Forest Service Rd 2160 to US Forest Service Rd 21; S and W on US Forest Service Rd 21 to US Forest Service Rd 23; S on US Forest Service Rd 23 to US Forest Service Trail 263; S and W on US Forest Service Trail 263 to US Forest Service Trail 261; S on US Forest Service Trail 261 to US Forest Service Trail 1; W on US Forest Service Trail 1 to US Forest Service Rd 99; S and W on US Forest Service Rd 99 to US Forest Service Trail 225 (Smith Creek Trail); S on US Forest Service Trail 225 to Ape Canyon Creek; S and W up Ape Canyon Creek to Mount St. Helens crater's eastern edge; W along Mount St. Helens crater's southern edge to headwaters of S Fork Toutle River; W along S Fork Toutle River to Weyerhaeuser 5660 line; S along Weyerhaeuser 5660 line to Weyerhaeuser 5670 line; S and W on Weyerhaeuser 5670 line to Weyerhaeuser 5500 line; S and W on Weyerhaeuser 5500 line to Weyerhaeuser 7400 line; S and E on Weyerhaeuser 7400 line to Weyerhaeuser 7200 line; S and E on Weyerhaeuser 7200 line to US Forest Service Rd 81; S on US Forest Service Rd 81 to State Route 503; N and E on State Route 503 to Dog Creek; S down Dog Creek to the N shore of Yale Reservoir; E along N shore of Yale Reservoir to N Fork Lewis River; E up the Lewis River to Swift Dam and Swift Reservoir; E along the N shore of Swift Reservoir to N Fork Lewis River; E up N Fork Lewis River to US Forest Service Rd 90 Bridge (Eagle Cliff); E on US Forest Service Rd 90 to US Forest Service Rd 51 (Curly Creek Rd); SE on US Forest Service Rd 51 (Curly Creek Rd) to US Forest Service Rd 30; NE on US Forest Service Rd 30 to US Forest Service Rd 24; SE on US Forest Service Rd 24 to SR 141; NE on SR 141 to Mount Adams Recreational Area Rd, at the town of Trout Lake and point of beginning.

GMU 564-BATTLE GROUND (Clark, Skamania, and Cowlitz cos.):

Beginning at the mouth of Ostrander Creek on the Cowlitz River; E up Ostrander Creek approximately 1 1/2 miles to the second Northwest Natural Gas Pipeline right of way crossing Ostrander Creek, east of the railroad crossing; S along the Northwest Natural Gas Pipeline right of way to the power transmission lines right of way located east of the town of Kalama, approximately 1/2 mile east of China Garden Rd; SE along the power transmission lines right of way across the north fork of the Lewis River in the northeast corner of Section 4, T5N, R2E to N.E. Buncome Hollow Rd; S on N.E. Buncome Hollow Rd to N.E. Pup Creek Rd; S on N.E. Pup Creek Rd to N.E. Cedar Creek Rd; E on N.E. Cedar Creek Rd to 221st Ave; S along 221st Ave about 1/4 mile to SR 503; SE along SR 503 to N.E. Amboy Rd; S on N.E. Amboy Rd to N.E. Yacolt Rd; E on Yacolt Rd to Railroad Ave; SE on Railroad Ave to Lucia Falls Rd; W on Lucia Falls Rd to Hantwick Rd; SE on Hantwick Rd to Basket Flats Rd; W on Basket Flats Rd to N.E. 197th



Area Descriptions

Ave; S on N.E. 197th Ave to N.E. 279th St; W on N.E. 279th St to N.E. 182nd Ave; S on N.E. 182nd Ave to N.E. 259th St; E on N.E. 259th St to N.E. 220th Ave; S on N.E. 220th Ave to N.E. Cresap Rd; SE on N.E. Cresap Rd to N.E. 222nd Ave; S on N.E. 222nd Ave to N.E. Allworth Rd; E on N.E. Allworth Rd to NE 232nd Ave; S on N.E. 232nd Ave to N.E. 237th St; E on N.E. 237th St to N.E. 240th Ave; S on N.E. 240th Ave to N.E. Berry Rd; NE on N.E. Berry Rd to the DNR L-1410 Rd; SE on L-1410 Rd to the DNR L-1400 Rd; W on L-1400 Rd to N.E. Rawson Rd; W on N.E. Rawson Rd to N.E. Powell Rd; SW on N.E. Powell Rd to N.E. 212th Ave; S on N.E. 212th Ave to N.E. 109th St; E on N.E. 109th St to N.E. 222nd Ave; S on N.E. 222nd Ave to N.E. 83rd St; W on N.E. 83rd St to N.E. 217th Ave; S on N.E. 217th Ave to N.E. 68th St; E on N.E. 68th St to N.E. 232nd Ave; S on N.E. 232nd Ave to SR 500; SE on SR 500 to N.E. 53rd St; E on N.E. 53rd St to N.E. 292nd Ave; S on N.E. 292nd Ave to N.E. Ireland Rd; E on N.E. Ireland Rd to N.E. Stauffer Rd; SW on N.E. Stauffer Rd to N.E. 292nd Ave; S on N.E. 292nd Ave to N.E. Reilly Rd; NW on N.E. Reilly Rd to N.E. Blair Rd; SE on N.E. Blair Rd to N.E. Zeek Rd; E on N.E. Zeek Rd to N.E. 10th St; E on N.E. 10th St to N.E. 312th Ave; S on N.E. 312th Ave to N.E. 9th St; E on N.E. 9th St to N.E. 322nd Ave; N on N.E. 322nd Ave to N.E. Ammeter Rd; NE on N.E. Ammeter Rd approximately 1/8th mile to the power transmission lines; E along the northern margin of the power transmission lines to N.E. Hughes Rd; N on N.E. Hughes Rd to N.E. 392nd Ave; N on N.E. 392nd Ave to N.E. 28th St; E on N.E. 28th St to N.E. Miller Rd; NE on N.E. Miller Rd to N.E. 39th St; E on N.E. 39th St to Skye Rd; SE on Skye Rd to Washougal River Rd; S on Washougal River Rd to SR 140; SE on SR 140 to Cape Horn Rd; S on Cape Horn Rd to Columbia River; W down the Columbia River to the Cowlitz River (including all islands in the Columbia River which are both on the Washington side of the state line and between Cape Horn Rd and the Cowlitz River); N along Cowlitz River to Ostrander Creek and point of beginning.

GMU 568-WASHOUGAL (Clark and Skamania cos.):

Beginning on the Lewis River at SR 503; E on Lewis River (Cowlitz-Clark Co line) to Canyon Creek; SE along Canyon Creek to N.E. Healy Rd; E on N.E. Healy Rd to US Forest Service Rd 54; E on US Forest Service Rd 54 to US Forest Service Rd 37; NW on US Forest Service Rd 37 to US Forest Service Rd 53; S on US Forest Service Rd 53 to US Forest Service Rd 4205 (Gumboat Rd); S on US Forest Service Rd 4205 to US Forest Service Rd 42 (Green Fork Rd); SW on US Forest Service Rd 42 to US Forest Service Rd 41 at Sunset Falls; E on US Forest Service Rd 41 to US Forest Service Rd 406 at Little Lookout Mountain; SE on US Forest Service Rd 406 to the boundary of the Gifford Pinchot National Forest; due E on the national forest boundary to Rock Creek; SE along Rock Creek to the Columbia River at the town of Stevenson; W down the Columbia River to the Cape Horn Rd (including all islands in the Columbia River which are both on the Washington side of the state line and between Cape Horn Rd and Rock Creek); N on Cape Horn Rd to SR 140; W on SR 140 to Washougal River Rd; E on Washougal River Rd to Skye Rd; NW on Skye Rd to N.E. 39th St; W on N.E. 39th St to N.E. Miller Rd; SW on N.E. Miller Rd to N.E. 28th St; W on N.E. 28th St to N.E. 392nd Ave; S on N.E. 392nd Ave to N.E. Hughes Rd; S on N.E. Hughes Rd approximately 1/8th mile to the power transmission lines; W along the northern margin of the power transmission lines to N.E. Ammeter Rd; SW on N.E. Ammeter Rd to N.E. 322nd Ave; S on N.E. 322nd Ave to N.E. 9th St; W on N.E. 9th St to N.E. 312th Ave; N on N.E. 312th Ave to N.E. 10th St; W on N.E. 10th St to N.E. Zeek Rd; W on N.E. Zeek Rd to N.E. Blair Rd; NW on N.E. Blair Rd to N.E. Reilly Rd; NE on N.E. Reilly Rd to N.E. 292nd Ave; NE on N.E. 292nd Ave to N.E. Stauffer Rd; NE on N.E. Stauffer Rd to N.E. Ireland Rd; W on N.E. Ireland Rd to N.E. 292nd Ave; N on N.E. 292nd Ave to

N.E. 53rd St; W on N.E. 53rd St to SR 500; NW on SR 500 to N.E. 232nd Ave; N on N.E. 232nd Ave to N.E. 68th St; W on N.E. 68th St to N.E. 217th Ave; N on N.E. 217th Ave to N.E. 83rd St; E on N.E. 83rd St to N.E. 222nd Ave; N on N.E. 222nd Ave to NE 109th St; W on N.E. 109th St to N.E. 212th Ave; N on N.E. 212th Ave to N.E. Powell Rd; NE on N.E. Powell Rd to N.E. Rawson Rd; E on Rawson Rd to DNR L-1400 Rd; E on DNR L-1400 Rd to DNR L-1410 Rd; NW on DNR L-1410 Rd to N.E. Berry Rd; SW on N.E. Berry Rd to N.E. 240th Ave; N on N.E. 240th Ave to N.E. 237th St; W on N.E. 237th St to N.E. 232nd Ave; N on N.E. 232nd Ave to N.E. Allworth Rd; W on N.E. Allworth Rd to N.E. 222nd Ave; N on N.E. 222nd Ave to N.E. Cresap Rd; NW on N.E. Cresap Rd to N.E. 220th Ave; N on N.E. 220th Ave to N.E. 259th St; W on N.E. 259th St to N.E. 182nd Ave; N on N.E. 182nd Ave to N.E. 279th St; E on N.E. 279th St to N.E. 197th Ave; N on N.E. 197th Ave to N.E. Basket Flats Rd; E on N.E. Basket Flats Rd to N.E. Hantwick Rd; NW on N.E. Hantwick Rd to Lucia Falls Rd; E on Lucia Falls Rd to Railroad Ave; NW on Railroad Ave to N.E. Yacolt Rd; W on N.E. Yacolt Rd to N.E. Amboy Rd; N on N.E. Amboy Rd to N.E. 221st Ave; N on 221st Ave to SR 503; NE along SR 503 to the Lewis River and point of beginning.

GMU 572-SIOUXON (Skamania and Clark cos.):

Beginning at the Yale Dam at Yale Lake; N then E along the shore of Yale Lake to the Lewis River; NE along the Lewis River to Swift Reservoir; E along the north shore Swift Reservoir to US Forest Service Rd 90 at the Eagle Cliff bridge; E on US Forest Service Rd 90 to US Forest Service Rd 51 (Curly Creek Rd); SE on US Forest Service Rd 51 to US Forest Service Rd 30 (Wind River Rd); N on US Forest Service Rd 30 to US Forest Service Rd 24 (Twin Butte Rd); S on US Forest Service Rd 24 to US Forest Service Rd 60 (Carson Guler Rd); SW on US Forest Service Rd 60 to US Forest Service Rd 65; SW on US Forest Service Rd 65 to the Wind River Rd; NW on the Wind River Rd to Hemlock Rd at the town of Stabler; W on Hemlock Rd to US Forest Service Rd 41 (Sunset-Hemlock Rd); W on the US Forest Service Rd 41 to US Forest Service Road 42 (Green Fork Rd) at Sunset Falls; NE on US Forest Service Rd 42 to US Forest Service Rd 4205 (Gumboat Rd); N on US Forest Service Rd 4205 to US Forest Service Rd 53; NW on US Forest Service Rd 53 to US Forest Service Rd 54 (N.E. Healy Rd); W on US Forest Service Rd 54 to Canyon Creek; N down Canyon Creek to the Lewis River; NE up the Lewis River to the Yale Dam and the point of beginning.

GMU 574-WIND RIVER (Skamania and Klickitat cos.):

Beginning at SR 141 and US Forest Rd 86, SW of the town of Trout Lake; S on US Forest Service Rd 86 to US Forest Service Rd 1840; S on US Forest Service Rd 1840 to US Forest Service Rd 18 (Oklahoma Rd); S on US Forest Service Rd 18 to Willard Rd, at the town of Willard; E on Willard Rd to the Little White Salmon River; S down the Little White Salmon River to the Columbia River; W down the Columbia River to the mouth of Rock Creek (including all islands in the Columbia River that are both north of the Washington state line and between the Little White Salmon River and Rock Creek); NW along Rock Creek through the town of Stevenson to the southern boundary of the Gifford Pinchot National Forest; W along the southern boundary of the Gifford Pinchot National Forest to US Forest Service Rd 4100-406; NW on US Forest Service Rd 4100-406 to the US Forest Service Rd 41 (Sunset-Mowich Rd) at Little Lookout Mountain; E on US Forest Service Rd 41 to Hemlock Rd; E on Hemlock Rd to Wind River Rd at the town of Stabler; SE on Wind River Rd to Old State Rd; E on Old State Rd to US Forest Service Rd 65 (Panther Creek Rd); N on US Forest Service Rd 65 to US Forest Service Road 60 (Carson-Guler); NE on US Forest Service 60 to US Forest Service 24 (also called Carson-Guler); E on US Forest Service Rd 24 to SR 141; NE, E and SE on SR 141 to US Forest Service Rd 86, SW of the town of Trout Lake, and the

point of beginning.

GMU 578-WEST KLICKITAT (Klickitat, Yakima, and Skamania cos.):

Beginning at the mouth of the Little White Salmon River on the Columbia River; N up the Little White Salmon River to Willard Road bridge, E of Willard; W on Willard Rd to US Forest Service Rd 18 (Oklahoma Rd); N on US Forest Service Rd 18 to US Forest Service 1840; N on US Forest Service Rd 1840 to US Forest Service Rd 86; N on US Forest Service Road 86 to SR 141; NE on SR 141 to Mount Adams Recreation Area Road, at the town of Trout Lake; N on the Mount Adams Recreational Area Rd to US Forest Service Rd 80 (Mount Adams Recreational Area Rd); N on US Forest Service Rd 80 (Mount Adams Recreational Area Rd) to US Forest Service Rd 82 (Mount Adams Recreational Area Rd); N on US Forest Service Road 82 to Yakama Indian Reservation boundary (Section 16, T7N, R11E); S along the Yakama Indian Reservation boundary to the Reservation's SW corner at King Mountain (Section 27, T7N, R11E); E along the Yakama Indian Reservation boundary to the end of King Mountain Rd, about 1 mile; N along the Yakama Indian Reservation boundary to its corner in Section 2, T7N, R11E; E along the Yakama Indian Reservation boundary to the NE corner of Section 4, T7N, R12E; SE along the Yakama Indian Reservation boundary to Summit Creek Rd; SW on Summit Creek Rd to Glenwood-Goldendale Hwy; NW on Glenwood-Goldendale Hwy to Lakeside Rd; S on Lakeside Rd to Fisher Hill Rd (P-2000); S on Fisher Hill Rd to the Fisher Hill bridge crossing the Klickitat River; S and SW down the Klickitat River to the Columbia River; W down the Columbia River to the mouth of the Little White Salmon River and the point of beginning (including all islands in the Columbia River which are both north of the Washington state line and between the Klickitat River and the Little White Salmon River).

GMU 601-HOKO (Clallam Co.):

Beginning on the Makah Indian reservation boundary and the Strait of Juan de Fuca; SE along the shore of the Strait of Juan de Fuca to the mouth of the Hoko River; S along the Hoko River to SR 112; SE on SR 112 to the Hoko-Ozette Rd; SW on the Hoko-Ozette Rd to the Olympic National Park boundary near Ozette; N along the Olympic National Park boundary to the Makah Indian reservation boundary; E and N along the Makah Indian reservation boundary to the Strait of Juan de Fuca and the point of beginning.

GMU 602-DICKEY (Clallam Co.):

Beginning at the mouth of the Hoko River and the Strait of Juan de Fuca; SE along the shore of the Strait of Juan de Fuca to the mouth of the Clallam River; S along the Clallam River to SR 112; S on SR 112 to the Burnt Mountain Rd (SR 113); S on the Burnt Mountain Rd (SR 113) to US Hwy 101 at the town of Sappho; SW on US Hwy 101 to the LaPush Rd; SW on the LaPush Rd to the Olympic National Park boundary; N along the Olympic National Park boundary to the Hoko-Ozette Rd; NE on the Hoko-Ozette Rd to SR 112; NW on SR 112 to the Hoko River; NW on the Hoko River to its mouth on the Strait of Juan De Fuca and the point of beginning.

GMU 603-PYSHT (Clallam Co.):

Beginning at the mouth of the Clallam River on Strait of Juan de Fuca; E along the shore of the Strait of Juan de Fuca to the mouth of the Elwha River; S along the Elwha River to the Olympic National Park boundary; W along the Olympic National Park boundary to one mile west of Lake Crescent; S on the Olympic National Park boundary to US Hwy 101; W on US Hwy 101 to the Burnt Mountain Rd (SR 113); N on the Burnt Mountain Rd (SR 113) to SR 112; N on SR 112 to the Clallam River; N along the Clallam River to its mouth and the point of beginning.

Area Descriptions



GMU 607-SOLDUC (Clallam Co):

Beginning at US Hwy 101 at the town of Sappho; E on US Hwy 101 to the Olympic National Park boundary; S and W along the Olympic National Park boundary to the Bogachiel River; W along the Bogachiel River to US Hwy 101; N on US Hwy 101, through the town of Forks, to the town of Sappho and the point of beginning.

GMU 612-GOODMAN (Jefferson and Clallam cos.):

Beginning approximately two miles east of the town of LaPush on the Olympic National Park boundary and LaPush Rd intersection; NE on LaPush Rd to US Hwy 101 at the town of Forks; S on US Hwy 101, across the Hoh River, and west to Olympic National Park Boundary; N on the Olympic National Park boundary to LaPush Rd and the point of beginning.

GMU 615-CLEARWATER (Jefferson Co):

Beginning on US Hwy 101 and the Bogachiel River; E along the Bogachiel River to the Olympic National Park boundary; SE and W on the Olympic National Park boundary to the Quinalt Indian reservation boundary; W on the Quinalt Indian reservation boundary to the Olympic National Park boundary; N along the Olympic National Park boundary to US Hwy 101; E, N, and W on US Hwy 101 to the Bogachiel River and the point of beginning.

GMU 618-MATHENY (Jefferson and Grays Harbor cos.):

Beginning at the boundary junction of Olympic National Park and the Quinalt Indian reservation, east of the Queets River Rd; N, E, S, and W along the Olympic National Park boundary to the park and Quinalt Indian reservation boundary junction north of Lake Quinalt; NW along the Quinalt Indian reservation boundary to its junction with the boundary of Olympic National Park, east of the Queets River Rd, and the point of beginning, including the Olympic National Forest land and private land one mile west of Lake Quinalt and bounded by the Olympic National Park and the Quinalt Indian reservation.

GMU 621-OLYMPIC (Jefferson, Clallam and Mason cos.):

Beginning at the Olympic National Park boundary and the Elwha River; N along the Elwha River to US Hwy 101; E on US Hwy 101, through Port Angeles and Sequim, to the Chimacum Center Rd at the town of Quilcene; N on the Chimacum Center Rd to the East Quilcene Rd; E on the East Quilcene Rd to Quilcene Bay; S along the shore of Quilcene Bay to Dabob Bay; S along the shore of Dabob Bay to Hood Canal; SW along the shore of Hood Canal to Finch Creek; upstream on Finch Creek to US Hwy 101; S on US Hwy 101 to SR 119; W on SR 119 to Standstill Dr (Power Dam Rd); W on Standstill Dr (Power Dam Rd) to Upper Cushman Dam and the shore of Lake Cushman; NW on the west shore of Lake Cushman to the North Fork Skokomish River; N along the North Fork Skokomish River to the Olympic National Park boundary; N and W on the Olympic National Park boundary to the Elwha River and the point of beginning.

GMU 624-COYLE (Clallam and Jefferson cos.):

Beginning at the mouth of the Elwha River and the Strait of Juan de Fuca; north from the mouth of the Elwha River to the Clallam county line in the Strait of Juan de Fuca; NE on the Clallam county line to Clallam-San Juan county line; NE on the Clallam-San Juan county line to the Jefferson-San Juan county line; NE on the Jefferson-San Juan county line to the Jefferson-Island county line; S then SE on the Jefferson-Island county line to the Kitsap-Island county line; SE on the Kitsap-Island county line to a point due east of Point No Point; W from the Kitsap-Island county line to Point No Point; NW, S, N, and SW along the coast of the Kitsap

peninsula to Cougar Spit; W from Cougar Spit to Finch Creek at the town of Hoodspport; NE along the east shore of Hood Canal to Dabob Bay; N along the shore of Dabob Bay and Quilcene Bay to East Quilcene Rd; W on East Quilcene Rd to the Chimacum Center Rd; S on Chimacum Center Rd to US Hwy 101; N and W on US Hwy 101 through Sequim and Port Angeles to the Elwha River; N down the Elwha River to its mouth and the Strait of Juan de Fuca and the point of beginning.

GMU 627-KITSAP (Kitsap, Mason, and Pierce cos.):

Beginning at the Hood Canal Bridge; E, S, N, and SE along the shore of the Kitsap peninsula to Point No Point; due E from Point No Point to Kitsap-Island county line in the Puget Sound; S along the Kitsap-Island county line to the Kitsap-Snohomish county line; S along the Kitsap-Snohomish county line to Kitsap-King county line; S along the Kitsap-King county line to the King-Pierce county line; S on the King-Pierce county line to the outlet of the Tacoma Narrows; S through the Tacoma Narrows, past Fox Island (which is included in this GMU), to Carr Inlet; NW up Carr Inlet around McNeil and Gertrude Islands (which are excluded from this GMU), to Pitt Passage; SW through Pitt Passage and Drayton Passage to the Pierce-Thurston county line in the Nisqually Reach; NW along the Pierce-Thurston county line to the Pierce-Mason county line; NW on the Pierce-Mason county line in the Nisqually Reach to North Bay; along the east shore of North Bay to SR 3 at the town of Allyn; N on SR 3 to the Old Belfair Hwy at the town of Belfair; N on the Old Belfair Hwy to the Bear Creek-Dewatto Rd; W on the Bear Creek-Dewatto Rd to the Dewatto Rd West; N along the Dewatto Rd to its intersection with the Albert Pfundt Rd; N on the Albert Pfundt Rd to Anderson Creek; E down Anderson Creek to the east shore of the Hood Canal; N from Anderson Creek along the east shore of Hood Canal to the Hood Canal bridge and the point of beginning.

GMU 633-MASON (Mason and Kitsap cos.):

Beginning at the mouth of Anderson Creek on the eastern shore of Hood Canal; W along Anderson Creek to Albert Pfundt Rd; S on the Albert Pfundt Rd to West Dewatto Rd; S on West Dewatto Rd to Bear Creek-Dewatto Rd; E along Bear Creek-Dewatto Rd to Old Belfair Hwy; S on Old Belfair Hwy to SR 3 at the town of Belfair; S on SR 3 to North Bay at the town of Allyn; N along the west shore of North Bay; S along the east shore of North Bay to Pierce-Mason county line at Case Inlet; SE along the Pierce-Mason county line through Case Inlet to the Mason-Thurston county line; W along the Mason-Thurston county line through Dana Passage, Squaxin Passage, and Totten Inlet to US Hwy 101 at Oyster Bay; N on US Hwy 101 Finch Creek at the town of Hoodspport; E from Finch Creek across Hood Canal to Cougar Spit on the east shore of the Hood Canal; N from Cougar Spit along the east shore of Hood Canal to the mouth of Anderson Creek and the point of beginning.

GMU 636-SKOKOMISH (Grays Harbor and Mason cos.):

Beginning on the Olympic Park boundary and the North Fork Skokomish River; S along the North Fork Skokomish River to Lake Cushman; SE along the west shore of Lake Cushman to Standstill Dr (Power Dam Rd) at the Upper Cushman Dam; E on the Standstill Dr to SR 119; SE on Lake Cushman Rd to US Hwy 101 at the town of Hoodspport; S on US Hwy 101 to the Shelton-Matlock Rd at the town of Shelton; W on the Shelton-Matlock Rd to the Matlock-Brady Rd; S on the Matlock-Brady Rd to Deckerville Rd south of the town of Matlock; W on Deckerville Rd to Boundary Rd (Middle Satsop Rd); W and S on Boundary Rd (Middle Satsop Rd) to Kelly Rd; N on Kelly Rd to US Forest Service Rd 2368 (Simpson Timber 500 line); N on US Forest Service Rd 2368 (Simpson Timber 500 line) to US Forest Service Rd 2260 (Simpson Timber 600 line);

W on US Forest Service Rd 2260 (Simpson Timber 600 line) to Wynoochee Rd (US Forest Service Rd 22); NW and W on US Forest Service Rd 22 (Wynoochee Rd) to US Forest Service Rd 2294, 1/4 mile east of Big Creek; NW on US Forest Service Rd 2294 which parallels Big Creek, to junction with US Forest Service Rd 2281; W on US Forest Service Rd 2281, to the watershed divide between the Humptulips River watershed and the Wynoochee River watershed; N on the ridge between the Humptulips River watershed and Wynoochee River watershed to Olympic National Park boundary; E along the Olympic National Park boundary to the north fork of the Skokomish River and the point of beginning.

GMU 638-QUINALT RIDGE (Grays Harbor and Jefferson cos.):

Beginning on the Olympic National Park boundary and the Quinalt Indian reservation boundary at the northwest corner of Lake Quinalt; NE along the west shore of Lake Quinalt to the Quinalt River; NE on the Olympic National Park boundary, along the Quinalt River, to the Olympic National Park boundary west of Bunch Creek; S and NE on the Olympic National Park boundary to the ridge between the Wynoochee River watershed and Humptulips River watershed; S along the ridge between the Humptulips River watershed and the Wynoochee River watershed to its intersection with US Forest Service Rd 2281; E along US Forest Service Rd 2281 to US Forest Service Rd 2294; SE on US Forest Service Rd 2294, paralleling Big Creek, to US Forest Service Rd 22 (Donkey Creek Rd); W on the US Forest Service Rd 22 (Donkey Creek Rd) to US Hwy 101; N on US Hwy 101 to the Quinalt Indian reservation boundary; NE on the reservation boundary to Lake Quinalt; NW along the south shore of Lake Quinalt to the Olympic National Park boundary and the point of beginning.

GMU 642-COPALIS (Grays Harbor Co):

Beginning at the Quinalt Indian reservation and US Hwy 101 south of Lake Quinalt; S on US Hwy 101 to the Hoquiam River in the city of Hoquiam; S along the Hoquiam River to the north shore of Grays Harbor; W along the north shore of Grays Harbor to the Pacific Ocean; N along the shore of the Pacific Ocean to the Quinalt Indian reservation boundary; E and NE along the Quinalt Indian reservation to US Hwy 101 south of Lake Quinalt and the point of beginning.

GMU 648-WYNOOCHEE (Grays Harbor Co):

Beginning at the junction of US Hwy 101 and the Donkey Creek Rd; NE along the Donkey Creek Rd (US Forest Service Rd 22) to its junction with the Donkey Creek-Gridale Rd; continuing E on this road (US Forest Service Rd 22) to Camp Gridale (south of Wynoochee Lake); S along the Wynoochee Rd (US Forest Service Rd 22) to US Forest Service Rd 2260 (Simpson Timber 600 line); E on US Forest Service Rd 2260 (Simpson Timber 600 line) to US Forest Service Rd 2368 (Simpson Timber 500 line); S on US Forest Service Rd 2368 (Simpson Timber 500 line) to Kelly Rd; S on Kelly Rd to Boundary Rd (Middle Satsop Rd); S on Boundary Rd (Middle Satsop Rd) to Cougar Smith Rd; W on Cougar Smith Rd to the west fork of the Satsop River; S down the west fork Satsop River to the Satsop River; S down the Satsop River to US Hwy 12; W along US Hwy 12 to its junction with US Hwy 101 in the town of Aberdeen; SE along US Hwy 101 to the north shore of the Chehalis River; W along the north shore of the Chehalis River to the north shore of Grays Harbor; W along the north shore of Grays Harbor to the mouth of the Hoquiam River; N up the Hoquiam River to US Hwy 101; W and N along US Hwy 101 to its junction with the Donkey Creek Rd (US Forest Service Rd 22) and the point of beginning. INCLUDES Rennie Island.



Area Descriptions

GMU 651-SATSOP (Grays Harbor, Mason and Thurston cos.):

Beginning at the US Hwy 12 bridge on the Satsop River; N up the Satsop River to its junction with the west fork of the Satsop River; N up the west fork of the Satsop River to Cougar Smith Rd; E on Cougar Smith Rd to Boundary Rd (Middle Satsop Rd); N and E on Boundary Rd (Middle Satsop Rd) to Deckerville Rd; E on Deckerville Rd to Matlock-Brady Rd; N on Matlock-Brady Rd to the town of Matlock; E on Shelton-Matlock Rd to its junction with US Hwy 101 west of the town of Shelton; S on US Hwy 101 to its junction with SR 8; W on SR 8 to its junction with US Hwy 12; W along US Hwy 12 to bridge over the Satsop River and the point of beginning.

GMU 652-PUYALLUP (Pierce and King cos.):

Beginning at Redondo Junction on the shore of Puget Sound and Redondo Way South; SE on Redondo Way South to SR 509; E on SR 509 to Pacific Hwy South (Old Hwy 99) (SR 99); S on Pacific Hwy South to SR 18 at the city of Auburn; E on SR 18 to SR 164; SE on SR 164 to SR 410 (Chinook Pass Hwy) at the town of Enumclaw; E on SR 410 to the second set of power transmission lines near the Mud Mountain Dam Rd; SW on the power transmission lines to the White River; NW along the White River to the Kapowsin Tree Farm ownership line (along west line of Section 6, T19N, R7E); W and S along the Kapowsin Tree Farm ownership line to South Prairie Creek (Section 14, T19N, R6E); S up South Prairie Creek to the first intersection with a power transmission line; SW on this power transmission line to Orville Rd East at the Puyallup River; S on Orville Rd East to SR 161; S on SR 161 to the Mashel River; down the Mashel River to the Nisqually River (Pierce-Thurston county line); NW along the Nisqually River, which is the Pierce-Thurston county line, to the Nisqually Reach in the Puget Sound; NW along the Thurston-Pierce county line in the Nisqually Reach to a point on the Thurston-Pierce county line southeast of Drayton Passage Channel; NE through Drayton Passage and Pitt Passage to Carr Inlet; E and S around McNeil Island to a point southwest of the Tacoma Narrows (including McNeil, Gertrude, Anderson and Ketron Islands); NE through the Tacoma Narrows to a point on the Pierce-King county line northeast of the main channel of the Tacoma Narrows; E on the Pierce-King county line to the point where the county line turns southeast, northwest of Dash Point; E to Redondo Junction on the eastern shore of the Puget Sound and the point of beginning.

GMU 653-WHITE RIVER (King and Pierce cos.):

Beginning at the lookout station at Grass Mountain mainline (US Forest Service Rd 7110) and the city of Tacoma Green River Watershed boundary; E on the Green River Watershed boundary to US Forest Service Rd 7032; E along US Forest Service Rd 7032 to US Forest Service Rd 7030; SE along US Forest Service Rd 7030 to Forest Service Rd 7036; SE along US Forest Service Rd 7036 to US Forest Service Rd 7038; SE on US Forest Service Rd 7038 to US Forest Service Trail 2000 (Pacific Crest Trail) at its closest point to US Forest Service Rd 7038 near Windy Gap north of Pyramid Peak; S on the (US Forest Service Trail 2000) Pacific Crest Trail to the Mount Rainier National Park boundary at Chinook Pass; N and W on the Mount Rainier National Park boundary to the Carbon River; NW down the Carbon River to the power transmission line; NE along the power transmission line to South Prairie Creek; N along South Prairie Creek to intersection with Kapowsin Tree Farm ownership line (Section 14, T19N, R6E); E and N along Kapowsin Tree Farm ownership line to the White River (along west line of Section 6, T19N, R7E); SE along the White River to the power transmission lines on the north side of the White River near Mud Mountain Dam Rd; NE on the power transmission lines to SR 410; E on SR 410 to US Forest Service Rd 7110; N on US Forest Service Rd 7110 to the

city of Tacoma Green River Watershed and the point of beginning.

GMU 654-MASHEL (Pierce Co):

Beginning at the power transmission line at the Puyallup River Bridge on Orville Rd East; NE on the power transmission line to the Carbon River; SE along the Carbon River to the west boundary of Mt. Rainier National Park; S on the Mt. Rainier National Park boundary to the Nisqually River; W down the Nisqually River to the mouth of the Mashel River; N up the Mashel River to the SR 161 bridge (Eatonville-LaGrande Rd); N on SR 161 through Eatonville to Orville Rd East (Kapowsin-Eatonville Rd); N on Orville Rd East to the Puyallup River bridge and the point of beginning.

GMU 658-NORTH RIVER (Grays Harbor and Pacific cos.):

Beginning at the Pacific Ocean and the south shore of Grays Harbor at the Westport Jetty; E along the south shore of Grays Harbor to the mouth of the Chehalis River at the town of Aberdeen; E up the Chehalis River to the US Hwy 101 bridge and US Hwy 101; S on US Hwy 101 to the Willapa River at the town of Raymond; W down the Willapa River to Willapa Bay; W along the north shore of Willapa Bay to the Pacific Ocean; N along the Pacific Ocean to the south shore of Grays Harbor at the Westport Jetty and the point of beginning.

GMU 660-MINOT PEAK (Grays Harbor and Pacific cos.):

Beginning at the intersection of US Hwy 12 and US Hwy 101 at the town of Aberdeen; E and S on US Hwy 12 to North State St at the town of Oakville; S on North State St to South Bank Rd; W on South Bank Rd to Garrard Creek Rd; SW on Garrard Creek Rd to Oakville-Brooklyn Rd; W on Oakville-Brooklyn Rd to North River Valley Rd; W on North River Valley Rd to Smith Creek Rd; W on Smith Creek Rd to US Hwy 101; N on US Hwy 101 to US Hwy 12 at the town of Aberdeen and the point of beginning.

GMU 663-CAPITOL PEAK (Grays Harbor and Thurston cos.):

Beginning at US Hwy 12 and SR 8 at the town of Elma; E on SR 8 to US Hwy 101; E on US Hwy 101 to Delphi Rd SW; S on Delphi Road SW to 110th Ave SW; E on 110th Ave SW to Littlerock Rd; S on Littlerock Rd to US Hwy 12; NW on US Hwy 12 to SR 8 at the town of Elma and the point of beginning.

GMU 666-DESCHUTES (Thurston Co):

Beginning on US Hwy 101 at the Mason-Thurston county line southeast of Oyster Bay; NE on the Mason-Thurston county line, through Totten Inlet, Squaxin Passage and Dana Passage, to the Pierce-Thurston county line in the Nisqually Reach; SE through the Nisqually Reach along the Pierce-Thurston county line to the mouth of the Nisqually River; SE on the Nisqually River to SR 507; SW on SR 507 to Old Hwy 99 SE (SR 99) at the town of Tenino; SW on Old Hwy 99 SE (SR 99) to I-5; W on SR 12 to Littlerock Rd; N on the Littlerock Rd to 110th Ave SW; W on 110th Ave SW to Delphi Rd SW; N on Delphi Rd SW to US Hwy 101; NW on US Hwy 101 to the Mason-Thurston county line southeast of Oyster Bay and the point of beginning.

GMU 667-SKOOKUMCHUCK (Thurston and Lewis cos.):

Beginning at the SR 507 bridge on the Nisqually River; SE up the Nisqually River (Pierce-Thurston county line) SR 7 bridge at the town of Elbe on Alder Lake; S on SR 7 to SR 508 at the town of Morton; W on SR 508 to the Centralia-Alpha Rd; W and N on the Centralia-Alpha Rd to Salzer Valley Rd; W on Salzer Valley Rd to Summa St at the town of Centralia; W on Summa St to Kresky Rd; N on Kresky Rd to Tower St; N on Tower St to SR 507; W on SR 507 (Cherry St, Alder St, and Mellen St) to I-5; N

on I-5 to Old Hwy 99 SE (SR 99); NE on Old Hwy 99 SE (SR 99) to SR 507; NE on SR 507 to the Nisqually River bridge and the point of beginning.

GMU 672-FALL RIVER (Pacific, Lewis and Grays Harbor cos.):

Beginning at the intersection of US Hwy 101 and SR 6 at the town of Raymond; N on US Hwy 101 to Smith Creek Rd; NE on Smith Creek Rd to North River Valley Rd; E on North River Valley Rd to Oakville-Brooklyn Rd; E on the Oakville-Brooklyn Rd to Garrard Creek Rd; S on Garrard Creek Rd to Weyerhaeuser C line at mile post 5; W on the Weyerhaeuser C line to Weyerhaeuser 723 line; S on the Weyerhaeuser 723 line to the Weyerhaeuser 720 line; W on the Weyerhaeuser 720 line to Weyerhaeuser 7800 F line; S on Weyerhaeuser 7800 F line to Weyerhaeuser 7800 line; S and SE on Weyerhaeuser 7800 line to Weyerhaeuser 7000 line; SW on Weyerhaeuser 7000 line to Weyerhaeuser 7050 line; S on Weyerhaeuser 7050 line to Weyerhaeuser 7400 line; S and E on Weyerhaeuser 7400 line to Weyerhaeuser 7000 line; E on the Weyerhaeuser 7000 line to Elk Creek Rd; E on Elk Creek Rd to Stevens Rd at the town of Doty; E on Stevens Rd to SR 6; S, W and NW on SR 6 to US Hwy 101 at the town of Raymond and the point of beginning.

GMU 673-WILLIAMS CREEK (Pacific Co):

Beginning at US Hwy 101 bridge crossing the Willapa River at the town of Raymond; S on US Hwy 101 to SR 6; SE on SR 6 to the Trap Creek A line; S and W on the Trap Creek A line to power transmission lines; S and SW on the power transmission lines to Weyerhaeuser 5800 line (Section 22, T11N, R8W); SW along the Weyerhaeuser 5800 line to Weyerhaeuser 5000 line (Deep River main line); SW on the Weyerhaeuser 5000 line (Deep River main line) to the Salmon Creek Rd; SW along the Salmon Creek Rd to SR 4; W on SR 4 to US Hwy 101 at Johnson's Landing; W on US Hwy 101 to the Naselle River bridge; W down the Naselle River to Willapa Bay; N along the east shore of Willapa Bay to the Willapa River; SE and NE up the Willapa River to the US Hwy 101 bridge and the point of beginning.

GMU 681-BEAR RIVER (Pacific and Wahkiakum cos.):

Beginning at the US Hwy 101 bridge at the Naselle River; E on US Hwy 101 to SR 4; SE on SR 4 to Deep River bridge; S down the Deep River to the Columbia River; W along the shore of the Columbia River to the mouth of the Wallacut River (including all islands in the Columbia both north of the Washington-Oregon state line and between the Deep River and the Wallacut River); N up the Wallacut River to US Hwy 101; NW on US Hwy 101 to alternate US Hwy 101, north of the Ilwaco Airport; N on alternate US Hwy 101 to US Hwy 101; E and NE on US Hwy 101 to Bear River; N down Bear River to Willapa Bay; N along the eastern shore of Willapa Bay to the mouth of the Naselle River; SE up the Naselle River to the US Hwy 101 bridge and the point of beginning.

GMU 684-LONG BEACH (Pacific Co):

Beginning at the mouth of Bear River on Willapa Bay; S up Bear River to US Hwy 101; W and SW on US Hwy 101 to alternate US Hwy 101 north of the Ilwaco Airport; S on alternate US Hwy 101 to US Hwy 101; W on US Hwy 101 to the Wallacut River; S along the Wallacut River to the Columbia River; W down the Columbia River to its mouth on the Pacific Ocean (including all islands in the Columbia River both north of the Washington-Oregon state line and between the Wallacut River and the mouth of the Columbia River); N, E, S, and E along the shoreline of the Long Beach peninsula to Bear River and the point of beginning.

GMU 699-LONG ISLAND (Pacific Co):

Includes all of Long Island.

Vehicle Use Permits




The Department manages 800,000 acres of prime wildlife habitat and 600+ lake and river access sites across the state for your use and enjoyment.


Vehicle use permits are required to park vehicles at all posted WDFW wildlife areas and water access sites. These permits generate funding for maintenance of WDFW lands and water access sites used by hunters, anglers, boaters, bird watchers, and other recreationalists. Vehicle Use Permits are issued once per year with the purchase of an annual hunting or fishing license (excluding shellfish/seaweed and razor clam licenses) at no additional charge, or may be purchased separately for \$10.95 each. Permits are transferable between two vehicles. Additional permits may be purchased for \$5.48 each. Permits must be clearly displayed and visible from outside the vehicle. They can be placed on the dash or hung from the rear-view mirror. Rear-view mirror hangers are available at fishhunt.dfw.wa.gov.

For a list of locations requiring permits, go to our website at wdfw.wa.gov/lands/wildarea or visit a WDFW office in Spokane, Ephrata, Wenatchee, Yakima, Mill Creek, Olympia, Vancouver, or Montesano.

Vehicle Use Permit



STATE OF WASHINGTON
**RECREATIONAL
USE PERMIT**



06 VEHICLE

Document Number: 50024001932 Dealer ID: 5000
Issue Date: 02/17/2006
Expires: 03/31/2007

#1 _____
License Plate Required

#2 _____
License Plate Required

www.fishhunt.dfw.wa.gov or E-mail us at licensing@dfw.wa.gov

Rear-view Mirror Hanger

IMPORTANT: Hang from rear view mirror with Vehicle Use Permit facing the front of the vehicle when in use. Remove before driving vehicle. Reusable mirror hanger.





*Take a friend along.
Share the outdoors.*

Place Vehicle Use Permit Document here.

Print license number in ink on vehicle use Permit.



Washington Department of FISH and WILDLIFE



Thanks hunting license buyers! Your youth outdoor recreation donations helped make these events possible:

- Youth Outdoor Jamboree
- Kids of Disability Fishing Event
- Colfax Fishing Kids
- Youth Archery Program
- Firearms Safety Target Mobile Trailer



Tell your license clerk at the time of purchase you wish to contribute to the "Go Play Outside" program. Your continued support helps pass on the traditions of our Northwest outdoor heritage.



www.washingtonwildlife.org

Hunter's Code of Conduct

Respect the Environment & Wildlife

- Show respect for the wildlife you hunt by taking only clean, killing shots, then retrieving and properly handling your game. Take only what you will use, even if it is under the legal limit.
- Learn to tread lightly while afield. Use vehicles only on established roads and trails, practice low-impact camping and travel, and pack out your trash, including cigarette butts and spent shell casings.
- Report illegal activities immediately.

Respect Property & Landowners

- Always get permission to hunt on private land.
- Close any gates you open, and never damage crops or property, including fences, outbuildings or livestock.
- Alert landowners or land managers about any problems you find on their property.
- Share your game with the landowner, or say thank you in some other way.

Show Consideration of Non-Hunters

- Remember that the future of hunting depends on hunters and non-hunters alike. Be considerate of non-hunters' sensibilities, and strive to leave them with positive images of hunting and hunters.
- Don't flaunt your kill. Treat game carcasses in an inoffensive manner particularly during transport.

- Be considerate of all outdoor users, including other hunters.

Hunt Safely

- Exercise caution at all times.
- Fire your gun or bow only when you are absolutely sure of your target and its background. Use binoculars, not your rifle scope, to identify your target.
- Wear hunter orange whenever appropriate or required while afield.

Remember that hunting and alcohol don't mix

Know and Obey the Law

- Obtain proper tags and licenses.
- Hunt only in allowed areas and during designated times and seasons.
- Obey bag and possession limits.
- Use only legal hunting methods and equipment.

Support Wildlife & Habitat Conservation

- Provide hands-on and financial support for conservation of game and non-game species and their habitats.
- Learn more about wildlife and habitat issues, and urge policymakers to support strong conservation initiatives.
- Become involved in wildlife conservation organizations and their programs.

- Purchase state and federal wildlife conservation stamps, even if such stamps are not required for hunting.

Pass on an Ethical Hunting Tradition

- Invite a young person or a non-hunter next time you go afield to scout or hunt.
- Attend a hunter education course, and urge others to do the same.
- Set high ethical standards for future generations of hunters to help ensure hunting will continue.

Strive to Improve Outdoor Skills & Understanding of Wildlife

- Know the limitations of your skills and equipment, and hunt within those limits.
- Improve your outdoor skills to become more observant, a better hunter, and a better teacher. Sight-in your firearm and bow, and practice shooting to ensure a clean kill in the field.
- Learn more about the habits and habitats of game and non-game wildlife and their management needs.

Hunt Only with Ethical Hunters

- Take pride in being an ethical hunter.
- Insist that your hunting partners behave in a responsible, ethical manner. Compete only with yourself.

You Can Make a Difference and Make a Statement With Personalized License Plates

The Washington Department of Fish and Wildlife (WDFW) has launched a "Make A Difference – Make A Statement" campaign that is aimed at increasing public awareness of our state's Personalized License Plate program.

Proceeds from the sale of personalized license plates directly benefit Washington's wildlife species and their natural habitat. By buying personalized license plates, Washington vehicle owners support wildlife research, recovery efforts, and viewing opportunities for wildlife species such as bald eagles, burrowing owls, Columbian white-tailed deer, and spotted frogs.

Personalized plates are available for Washington passenger vehicles for \$44, with a yearly renewal fee of \$30. Forty dollars of the initial purchase and the entire renewal fee helps conserve wildlife species through WDFW's Wildlife Program. Personalized license plates allow motorists to "Make A Statement" while they "Make a Difference" to Washington's wildlife.

For more information on personalized license plates or to receive an application in the mail, call the Washington Department of Licensing at (360) 902-3770. Applications are available at your nearby license vendor. You can also log-on to the Department of Licensing website at www.wa.gov/dol for an electronic application.

The publication of these regulations was paid for through sale of advertising. WDFW neither endorses products or services listed nor accepts any liability arising from the use of products or services listed. Published for WDFW by: Seattle Times Publications • 6600 South 231st Street, Kent, Washington 98032. Advertising sales, publication design and production were performed by Seattle Times Publications (253) 813-9900.

Hunter Education Safety Classes

Other Questions About Hunter Education?

Please contact a member of the hunter education staff if you have questions about training requirements, class schedules, etc. Hunter education staff is here to help you!

Eastern Washington:
Ephrata office: (509) 754-4624

Western Washington:
Olympia office: (360) 902-8111

Website: wdfw.wa.gov

Master Hunter Training

The Master Hunter Program today benefits both hunter access and landowner relations. Master Hunters are used as a management tool to remove damage causing game in sensitive situations. The Master Hunter enrollment period runs from January 1- March 31 annually. Applications will only be accepted during that period. For the latest information about the Master Hunter Program, please refer to the Master Hunter website at wdfw.wa.gov/hunting/masterhunter.

Deferral Option for Hunter Education

Interested individuals ages 10 and older may apply for a once-in-a-lifetime, one license-year deferral of hunter education training. Individuals receiving a deferral may hunt in general seasons through March 31, 2009, but are **not eligible to apply for special permit hunts**. For detailed information on the deferral requirements, please visit our web site at: wdfw.wa.gov/enf/huntered/basichuntered.htm#deferral.

Individuals requesting a deferral may hunt only under the immediate supervision of an experienced hunter.

The deferral requires a \$20, non-refundable application fee and a photocopy of valid identification that includes the applicant's birth date.

Online Learning



Hunter education training and information is now available online.

Enroll in a Washington online course to complete required training, or simply review updated information about hunter safety, ethics and wildlife management. Free practices tests are available online to challenge new and experienced hunters alike. For more information, visit our website: www.hunter-ed.com/wa

Bowhunter education is now available online.



Study online to complete the knowledge and testing portion of the training program and then sign-up for a Saturday field day to complete the practical skills exercises. The Washington program is approved by the National Bowhunter Education Foundation and meets all their requirements. For more information visit our website: www.bowhunter-ed.com/wa

Hunter Education Instructor Incentive Permits

- Special deer, elk, and moose permits will be allocated through a random drawing to those hunter education instructors that qualify.
- Permit hunters must use archery equipment during archery seasons, muzzleloader equipment during muzzleloader seasons, and any legal weapon during modern firearm seasons.
- Qualifying hunter education instructors must be certified and have been in active status for a minimum of three consecutive years, inclusive of the year prior to the permit drawing.
- Instructors who are drawn, accept a permit, and are able to participate in the hunt, will not be eligible for these incentive permits for a period of ten years thereafter.
- Permittees may purchase a second license for use with the permit hunt only.

Area	Dates	Restrictions	GMUs	Permits
Region 1	All general season and permit seasons established for GMUs included with the permit	Any white-tailed deer	Any 100 series GMU except GMU 157	2
Region 2		Any white-tailed deer	GMUs 204-215	2
Region 2		Any deer	GMUs 215-251	1
Region 2		Any deer	GMU 290	1
Region 3		Any deer	GMUs 335-368, 382, 388	1
Region 3		Any elk	GMUs 335-368	2
Region 4		Any deer	Any 400 series GMU except GMUs 485 and 490	2
Region 5		Legal buck for 500 series GMU of choice or antlerless	Any 500 series GMU open for a general deer hunting season or a special deer permit hunting season	6
Region 5		Any elk	All 500 series GMUs except GMU 522	4
Region 6		Any elk	GMUs 654, 660, 672, 673, 681	1
Region 6	Legal buck for GMU of choice	GMUs 654, 660, 672, 673, 681	1	
Region 1	Oct. 1-Nov. 30	Antlerless only moose	GMU 113	2

Summary of 2008 Big Game Seasons

General Seasons	August	September	October	November	December
Black Bear					
Westside	1			15	
Eastside (Except Blue Mtns. & Northeast)	1			15	
Blue Mountains & Northeast		2		15	
Cougar (Except portions of eastern WA)	1				3/15/2009

Deer					
Westside Archery Deer		1	30	19	8 or 15 or 31
Eastside Archery	White-tailed	1	30	10 or 20	8 or 15
	Mule Deer	1	30	20	8
Muzzleloader Deer			4	10	19/20 varies
Modern Firearm	Black-tailed			11	31
	Mule Deer			11	19/24
	White-tailed			11	19/24/26
				3	19

Elk							
Archery	Eastside		8	21	20	8	
	Westside		8	21	8 or 19	8 or 15	
Muzzleloader	Eastside			4	10	20	8
	Westside			4	10	19	8 or 15
Modern	Eastside				25	2	
	Westside				1	10	

These are general season summaries only.

Summary of 2008 Upland Game Seasons

General Seasons	September	October	November	December	January
Forest Grouse (statewide)	1				31

Pheasant					
Westside					
Youth Hunt	20	21			
65 & older	22	26			
General Season		27		30	1
				15	
(selected areas)					
Eastside					
Youth Hunt	20	21			
General Season			18		19

California Quail and Bobwhite (westside)					
General Season		4		30	
California Quail and Bobwhite, Chukar, and Gray Partridge (eastside)					
Youth Hunt	20	21			
General Season		4			19

These are general season summaries only; for specific information regarding 2008 upland game seasons, please refer to the Migratory Waterfowl and Upland Game Seasons, 2008-09 Pamphlet Edition (available early September 2008).

SUMMARY OF WASHINGTON STATE GENERAL FISHING SEASONS

These are general season summaries only. For specific information regarding 2008-2009 fishing seasons, gear rules, and limits, please refer to the 2008-2009 Fishing in Washington Sport Fishing Regulation Pamphlet.

		May	Jun	Jul	Aug	Sep	Oct	Nov	Dec	Jan	Feb	Mar	Apr
Lakes, Ponds, Reservoirs Note Seasonal Lake openings	Game Fish												
	Landlocked Salmon												
Rivers, Streams, Beaver Ponds	Game Fish												
	Salmon												
	Sturgeon												
Marine Areas	Game Fish												
	Salmon												
	Sturgeon												
	Rockfish Areas 1-4 (Ocean/ Neah Bay)												
	Rockfish Areas 5-7, 9 (Strait of Juan de Fuca)												
	Rockfish Areas 8, 10-13 (Puget Sound)												
	Lingcod Areas 1-3 (Ocean)							18					14
	Lingcod Area 4 (Ocean/Neah Bay)							15					16
	Lingcod Area 5-13 (Puget Sound)		15										
	Pacific Halibut Areas 1-5												
	Pacific Halibut Areas 6-11 and 13												
	Crab Areas 4East 5-13 (Puget Sound)												
	Crab, Columbia River												
Crab Areas 1-4West (Ocean)													
Shrimp Areas 4East, 5-13 (Puget Sound)													
Shrimp Areas 1-3, 4West (Ocean)													
Razor Clams													
Other Clams, Mussels													

See specific seasons in fishing pamphlet

See specific seasons in fishing pamphlet

See specific seasons in fishing pamphlet

See specific seasons in fishing pamphlet

Open during lingcod or salmon seasons

Divers only May 21-June 15

See specific seasons in fishing pamphlet

See specific seasons in fishing pamphlet

Closed unless open by emergency rule

WARNING - General Seasons Only. Before going fishing, always consult the 2008-2009 Fishing in Washington Sportfishing Regulation Pamphlet for specific seasons, gear rules, and limits; and check the sportfishing hotline at (360) 902-2500, and the shellfishing hotline at 1-866-880-5431, for emergency changes to these general rules.