

# WASHINGTON BIG GAME HUNTING RULES 2007



Washington  
Department of  
**FISH and  
WILDLIFE**

Effective from May 15, 2007 to May 14, 2008, both dates inclusive.

Turn In a Poacher 877-WDFW-TIP (877-933-9847)

*Photography by Chuck and Grace Bartlett*



## Errata for the 2007 Big Game Hunting Pamphlet

Page 20- Hunt choice 1028 East Okanogan B the date should be Oct. 13-28.

Page 45- Footnote “g” is missing at the bottom of the page. Should read:

<sup>g</sup> May only hunt on privately owned lands. Must use archery or legal shotgun (10 or 12 gauge; slugs only).

Page 77- legal description for new Deer Area 2012, Methow Valley is missing.

### **Deer Area 2012 Methow Valley (Okanogan County):**

All private land in the Methow Watershed located outside the external boundary of the Okanogan National Forest and north of the following boundary: starting where the Libby Creek Road (County road 1049) intersects the Okanogan National Forest boundary; west on road 1049 to State Hwy 153; north on Hwy 153 to the Old Carlton Road; east on the Old Carlton Road to the Texas Creek Road (County road 1543); east on the Texas Creek Road to the Vintin Road (County road 1552); northeast on the Vintin Road to the Okanogan National Forest boundary.

Page 79- There is an omission in the legal description for GMU 136. It should read:

### **GMU 136-HARRINGTON (Lincoln & Grant cos.):**

Beginning at town of Grand Coulee at SR 174 & Rd W N.E. (Grand Coulee Hill Rd); SE on SR 174 to US Hwy 2 at town of Wilbur; E on US Hwy 2 to **SR231, S on SR 231 to SR 23, S on SR 23 to** I-90; SW on I-90 to Danekas Rd (Interstate HwyExit 231); W on Danekas Rd to Tokio Rd; W on Tokio Rd to Marcellus Rd; N on Marcellus Rd to Davis Rd; W on Davis Rd to Rd 12 N.E.; W on Rd 12 N.E. to Rd W N.E.; N on Rd W N.E. to Rd X N.E. at town of Marlin; N on Rd X N.E. to Kiner Rd (Lincoln Co. Rd 9115); NE, E, N, E, & N on Kiner Rd to US Hwy 2, E of town of Almira; SW on US Hwy 2 to Maxwell Rd; W on Maxwell Rd to Old Coulee Rd at town of Almira; N on Old Coulee Rd to Douglas Rd; W on Douglas Rd to Peterson Rd; N on Peterson Rd to Rd X N.E.; N on Rd X N.E. to Rd 52 N.E.; E on Rd 52 N.E. to Rd W N.E.; N on Rd W N.E. to Grand Coulee Hill Rd; N on Grand Coulee Hill Rd to SR 174 in town of Grand Coulee & point of beginning.

# **Multi-Season Permits**

## **Hunt Big Game from September to December**

- Deer and elk permits will be available
- Winning hunters may hunt during all general seasons beginning with archery and continuing on for muzzleloader and modern firearm in any open unit
- Elk multi-season tag holders may hunt Eastern and Western Washington
- The annual bag limit for this permit is one deer or elk
- Applications will be automatically submitted once purchased
- Winners must comply with all regulations and weapon restrictions for the season in effect
- Winners may apply for any weapon type special hunting permits

**LOOK FOR MORE INFORMATION**

**FEBRUARY – MARCH 2008**

ON OUR WEBSITE AT


**FISHHUNT.DFW.WA.GOV**

OR BY CALLING (360) 902-2464



Washington  
Department of  
**FISH and  
WILDLIFE**

**General Information and Regulations**

Chronic Wasting Disease .....10  
 Department of Fish and Wildlife Offices .....11  
 License Fees and Requirements .....13  
 License, Tag and Permit information .....14  
 Mandatory Reporting.....14  
 Age Requirements.....15  
 Hunter Orange.....15  
 Raffle Permit Hunts (2007) .....29, 71  
 Hunting Hours (2007) .....53  
 Violations and Penalties .....63  
 Definitions .....64  
 Equipment and Hunting Methods .....65  
 Prohibited Hunting Methods .....66  
 Persons with Disabilities  .....66  
 Hunting Access and Restrictions .....67  
 Tagging and Transporting .....69  
 Cooperative Road Management Areas (2007) .....70  
 Special Hunting Season Permit/Application Instructions ....72  
 Hunter's Code of Conduct.....90  
 Vehicle Use Permits .....92  
 Hunter Education.....93  
 Summary of Hunting and Fishing Seasons (2007) .....94, 95

**Area Descriptions**



**Area and Unit Descriptions**  
 Bighorn Sheep Units .....75  
 Elk and Deer Areas .....75-77  
 Mtn. Goat Units .....77-78  
 GMU 100 .....78-80  
 GMU 200 .....80-82  
 GMU 300 .....82-83  
 GMU 400 .....83-85  
 GMU 500 .....85-87  
 GMU 600 .....88-89

**Maps**

Deer Areas (2007) .....31  
 Game Management Units (Western) .....32  
 Game Management Units (Eastern) .....33  
 Elk Tag Areas .....34  
 Elk Areas (2007).....50  
 Bighorn Sheep Units (2007) .....59  
 Mountain Goat Units (2007) .....60  
 Other Map Sources .....74

**Deer Seasons and Permits**



**Deer Seasons**  
 Hunting Requirements and General Definitions .....16  
 Modern Firearm General .....17  
 Archery General.....18  
 Muzzleloader General .....19  
 Deer Special Permits .....20-28  
 Deer Landowner Hunting Permits .....30

**Elk Seasons and Permits**



**Elk Seasons**  
 Elk Tag Areas and Hunting Methods .....34  
 General Definitions .....35  
 Modern Firearm General .....36  
 Archery General .....37  
 Muzzleloader General .....38  
 Elk Special Permits .....39-47  
 Elk Landowner Hunting Permits .....47-49

**Black Bear**



General Season ..... 56  
 Spring Permit Season .....56

**Cougar**

General Season ..... 57  
 Hide Sealing Requirements .....57

**Goat, Moose, Bighorn Sheep**



Goat, Moose, Sheep Permits .....58

**Other Seasons**

**Small Game**  
 Bobcat, Coyote, Fox, Grouse .....61  
 Raccoon, Rabbit & Hare .....61  
 Wild Turkey Early and Late Fall .....62

**Major changes are typed in red.**  
**Noteworthy information is typed in blue.**

**WAC SUMMARY INFORMATION**

This pamphlet is a summary of the hunting regulations and seasons adopted by the Washington Fish and Wildlife Commission. This pamphlet does not contain nor is it intended to contain all Department regulations. Regulations specific to the hunting seasons described in this pamphlet are found in Sections 232-28-248 through 232-28-515, and 232-12-001 through 232-12-830, of the Washington Administrative Code.



**Turn In a Poacher**  
**877-WDFW-TIP**  
 (877-933-9847)

GENERAL INFORMATION

DEER SEASON AND PERMITS

ELK SEASONS AND PERMITS

BLACK BEAR AND COUGAR

GOAT, MOOSE, BIGHORN SHEEP

OTHER SEASONS


AREA DESCRIPTIONS

Washington Dept. of Fish and Wildlife has been testing for chronic wasting disease (CWD) since 1995. To date, CWD has not been detected in the state of Washington.

We urge hunters to help us maintain our healthy deer, elk and moose populations.

For further information on CWD, check our related web pages

<http://wdfw.wa.gov/wlm/cwd/> and <http://wdfw.wa.gov/wlm/cwd/factsheet.htm>



# HUNTERS TRAVELING TO OTHER STATES

*If you are going to hunt deer, elk, or moose in the following states this year please be advised that there have been some rule changes passed by the Washington Fish and Wildlife Commission that regulate how you can bring your meat and trophies home.*

**New Mexico  
South Dakota  
Utah  
Wyoming**

**Kansas  
Colorado  
Nebraska  
Alberta, Canada  
Saskatchewan, Canada**

**Illinois  
New York  
Wisconsin  
West Virginia**

If you hunt deer, elk, or moose in these states or provinces only the following items may be imported to Washington to reduce the risk of transmitting chronic wasting disease.

- Meat that has been de-boned in the state or province where it was harvested and is imported as boned-out meat.
- Skulls and antlers, antlers attached to the skull plate, or upper canine teeth (bugler, whistlers, ivories) from which all soft tissue has been removed.
- Hides or capes without heads attached.
- Tissue imported for use by a diagnostic or research laboratory.
- Finished taxidermy mounts.

**Violation of this rule is a Gross Misdemeanor having a maximum penalty of \$5,000 fine or one year in jail. (RCW 77.15.290)**

***In addition***, if you are notified by another state fish and wildlife agency that the deer, elk, or moose you have harvested has tested positive for chronic wasting disease, you have 24 hours to notify Washington Department of Fish and Wildlife. Violation of this rule is an infraction. (RCW 77.15.160)

***If you have any questions, please contact the Wildlife Program at Washington Department of Fish and Wildlife.  
(360) 902-2515***



# Washington Department of Fish and Wildlife (WDFW)

GENERAL  
INFORMATION



**Web Site:** [wdfw.wa.gov](http://wdfw.wa.gov)

For information, please call our Olympia office or visit any of our offices (Monday-Friday, 8:00 a.m. -5:00 p.m.)

**Olympia Main Office**

(360) 902-2200 TDD (800) 833-6388  
**Enforcement:** (360) 902-2936  
**Hunter Education:** (360) 902-8111  
**Licensing:** (360) 902-2464  
**Wildlife:** (360) 902-2515

**Olympia Mailing Address**

Department of Fish and Wildlife  
 600 Capitol Way N  
 Olympia, WA 98501-1091

**Regional Offices**

<b>Region 1 - Spokane:</b>	(509) 892-1001	2315 N. Discovery Place, Spokane Valley, WA 99216-1566
<b>Region 2 - Ephrata:</b>	(509) 754-4624	1550 Alder St. NW, Ephrata, WA 98823-9699
<b>Wenatchee Office:</b>	(509) 662-0452	3860 Chelan Highway N, Wenatchee, WA 98801-9607
<b>Region 3 - Yakima:</b>	(509) 575-2740	1701 S 24th Ave., Yakima, WA 98902-5720
<b>Region 4 - Mill Creek:</b>	(425) 775-1311	16018 Mill Creek Blvd., Mill Creek, WA 98012-1541
<b>Region 5 - Vancouver:</b>	(360) 696-6211	2108 Grand Blvd., Vancouver, WA 98661-4624
<b>Region 6 - Montesano:</b>	(360) 249-4628	48 Devonshire Road, Montesano, WA 98563-9618

**Washington Fish and Wildlife Commission**

Jerry Gutzwiler, Chair, Wenatchee  
 Miranda Wecker, Vice Chair, Naselle  
 Fred Shiosaki, Spokane  
 Dr. Kenneth Chew, Seattle  
 Dr. Conrad Mahnken, Bainbridge Island  
 Chuck Perry, Moses Lake  
 Will Roehl, Bellingham  
 Shirley Solomon, Mount Vernon  
 Gary Douvia, Kettle Falls

**Department of Fish and Wildlife**

Jeff P. Koenings, Ph.D., Director

**Wildlife Program**

Dave Brittell, Assistant Director



**Turn In a Poacher**  
**877-WDFW-TIP**  
 (877-933-9847)



Jerry Gutzwiler, Chair  
Washington Fish and Wildlife Commission



Jeff Koenings, Ph.D., Director  
Washington Department of Fish and Wildlife

## Partnerships lead to new hunting opportunities

We've all heard talk about the power of partnership, and this fall hunters can see the results of cooperative efforts by the Washington Department of Fish and Wildlife (WDFW), private landowners, volunteers, stakeholder groups and tribes.

Several new elk opportunities awaiting hunters this fall are the direct result of such partnerships, aimed at rebuilding herds, maintaining sustainable habitats, improving hunter access and conducting orderly, quality hunts.

For the first time in more than 10 years, hunters will be able to take part in a permit-only elk hunt in the Nooksack watershed in Whatcom County. This hunt marks the first step in re-opening Nooksack elk hunting, following a three-year joint effort by WDFW and the Point Elliott treaty tribes to rebuild the Nooksack herd.

Over the past three years, the state and tribes have worked together to increase elk numbers for recreational, subsistence and ceremonial hunts, as well as viewing opportunities.

Maintaining the Nooksack elk herd into the future at healthy, sustainable levels is vitally important. We plan to continue our cooperative management of the herd and look forward to further improvements.

Another significant elk hunting

opportunity—this one due to partnership with industrial timberland owners— will take place in the Mount St. Helens area.

Currently, the herd is estimated to number more than 12,000 elk, ranging from Interstate 5 to the Cascade crest and from State Route 12 to the Oregon border. In most years, the Mount St. Helens elk herd supports the highest number of elk for harvest statewide.

Because much of the western Mount St. Helens herd area is privately owned and managed largely for timber production, partnership with timber owners is essential in gaining hunter access to the area.

Access to private timberlands will be carefully managed through a joint effort among WDFW, private timber companies and local citizen groups. In the coming fall hunt season, trained volunteers will staff road gates and direct hunters to avoid active logging and other sensitive areas. WDFW also will increase enforcement efforts to ensure an orderly hunt. With a combination of careful planning and hunter compliance, we hope improved access will continue into the future. Good hunter conduct and consideration for private landowners will be essential in maintaining access to future hunting opportunities.

Yet more good news awaits elk hunters in the western Blue Mountains, where improved bull elk survival will result in significantly higher permit levels. Permit numbers have risen substantially over the past two years and we expect this trend to continue. In addition, coordination with Umatilla tribal co-managers has improved harvest management in the area.

Not all the news about the condition of our wildlife is good. This coming hunt season also will have some reduction in hunting opportunity. The most notable is declining antlerless mule deer hunting opportunity along the east slope of the Cascades. A non-native parasite has infected this herd, causing high winter mortality. Harvest levels are being reduced while wildlife biologists monitor the situation.

Lastly, there will be opportunities this fall to provide public input as WDFW proceeds with updating the state's Game Management Plan. This document guides management of hunted species and provides herd population objectives that ultimately drive hunting regulations. We encourage you to get involved in this planning process. Watch for more information on the WDFW website at <http://wdfw.wa.gov/>.

WDFW is committed to science-based game management and to actively involving Washington's citizens in the season-setting process. Our thanks to all of you who work diligently with the Department to preserve and sustain our game populations.

Wherever you hunt this fall, remember to report your hunting activity when you return home. Accurate harvest information provided by hunters is a critical data link in managing game populations and setting future hunting seasons.

We wish you good hunting and a successful 2007 season.

Jerry Gutzwiler, Chair,  
Washington Fish and Wildlife Commission

Jeff Koenings, Ph.D., Director  
Washington Department of Fish and Wildlife



## Hunting License Fees and Requirements

License requirements and fees are set by the Washington State Legislature. Licenses are based on an April 1 - March 31 license year, not calendar year. Options are divided into big & small game license packets.

**Big Game** — The big game package contains five options. All prices include license & tags. Forest grouse & unclassified wildlife (including coyote) may be hunted with either a small game license or a big game license.

**Small Game** — The small game license allows the holder to hunt for wild animals & wild birds, except big game. The small game license includes a prorated surcharge for Eastern Washington pheasant enhancement.

## Hunting License Options and Fee Schedule

(Fees listed below include a 9.5% transaction charge)

### Youth (Under 16)

Big Game License Options	Res Adult/Sr.	Non-Res	/ Res Disabl Vet
#1 Deer + elk + cougar + bear	\$72.27	\$722.70	\$36.14
#2 Deer + elk	61.32	613.20	30.66
#3 Deer or elk + cougar + bear	50.37	503.70	25.19
#4 Deer or elk	39.42	394.20	19.71
#5 Bear + cougar	21.90	219.00	10.95

### Small Game License Options

Small Game License	\$32.85	\$164.25	\$16.43
With purchase of Big Game Package	17.52	87.60	8.76
Primary Turkey Tag	15.33	43.80	Free
Additional Turkey Tags	15.33	65.70	9.86
3-day Small Game	n/a	54.75	n/a

**Note:** Special permit applicants for sheep, goat, & moose do not need to buy a license to submit an application. Successful applicants must purchase their special license within 15 days after receipt of Department notification.

### Other Licenses, Tags, & Permits Resident Non-Res Youth (Under 16)

Special permit application (per species)	\$5.48	\$54.75	\$3.29
Second deer (if selected for special permit)	21.90	219.00	10.95
Second elk (if selected for special permit)	21.90	219.00	10.95
Second bear	10.95	109.50	5.48
Second cougar	10.95	109.50	5.48
Goat license & tag*(random drawing)	109.50	1,095.50	54.75
Moose license & tag*(random drawing)	109.50	1,095.50	54.75
Sheep license & tag*(random drawing)	109.50	1,095.50	54.75
Western WA Pheasant Permit	39.42	39.42	19.71
3-day Western WA Pheasant Permit	21.90	21.90	n/a
Migratory bird validation (state)	10.95	10.95	n/a
Trapping license*	36.00	180.00	15.00
Taxidermist license*	180.00	n/a	n/a

\*These are sold only by WDFW Olympia Headquarters Office, Licensing Division (360-902-2464, option 3, option 1, or see additional contact information to the right).

**License Dealer fees** may be charged: up to \$2.00 for licenses & \$0.50 for tags, stamps, & permits.

*There are no senior citizen discounts on hunting licenses, tags, or permits.*

## Contact the Licensing Division

Licensing Info: 360-902-2464

Dealer Information: 360-902-2434

Licensing Manager: 360-902-2453

E-mail: [licensing@dfw.wa.gov](mailto:licensing@dfw.wa.gov)

Mailing Address:

600 Capitol Way N.

Olympia, WA 98501-1091

## Internet Sales

You may purchase recreational hunting & fishing licenses, & non-license items, via the Internet: [fishhunt.dfw.wa.gov](http://fishhunt.dfw.wa.gov).

## WILD Telephone Sales

Licenses are available for purchase by telephone at 1-866-246-9453.

## Dealer Outlet Sales

Licenses may be purchased at over 600 license dealers across the state. For a dealer near you, check our website:

[wdfw.wa.gov/lic/vendors/vendors.htm](http://wdfw.wa.gov/lic/vendors/vendors.htm)

## Mandatory Hunting Activity Reporting

Submit hunter reports & special permit applications toll-free at 1-877-945-3492. or on Internet at <http://fishhunt.dfw.wa.gov/>

## Social Security Numbers

Federal and state law requires persons 15 or older to give their Social Security Number in order to obtain a license. (Federal Law US Code: Title 42, Section 666, Paragraph 13, Section A; and RCW 77.32.014)

## New: Watchable Wildlife Decals

You can purchase a Watchable Wildlife decal. The decal will come with educational wildlife viewing material & a vehicle use permit that provides access to WDFW-managed lands throughout the state. The decal cost is \$30. This will be available online at <http://fishhunt.dfw.wa.gov/>, via phone at 1-866-246-9453, or wherever fishing and hunting licenses are sold.

## Youth Donations

100% of your youth donation will be used to support youth outdoor education.

Donations can be made by phone

(1-866-246-9453), online

([fishhunt.dfw.wa.gov](http://fishhunt.dfw.wa.gov/)), or at a dealer near you ([wdfw.wa.gov/lic/vendors/vendors.htm](http://wdfw.wa.gov/lic/vendors/vendors.htm)).

Call 360-902-2344 for more info.

## Purchasing Licenses Using the WILD System

Think of your WILD ID as your permanent license number. Your WILD ID will:

- Decrease the time spent purchasing your license
- Prevent duplication
- Increase accuracy of your licenses
- Maintain your license history



## Drawing for Lifetime License

The drawing for Lifetime Privileges offers hunters and anglers an opportunity to receive complimentary annual recreational licenses for the rest of their lives.

Application tickets for resident privileges are \$6.50 each; non-resident applications are \$12.50 each. Tickets have a 365-day lifespan, and will be eligible for all drawings held within that time. For license year 2007 drawings are scheduled for 6/1/07, 9/30/07, 12/31/07, and 3/31/08. Tickets may be given as gifts; the purchaser must claim and transfer lifetime eligibility within 15 days of notification date. Gift cards are available on request. Visit <http://fishhunt.dfw.wa.gov> for more information.

- #1 Big Game Package (Deer, Elk, Bear, Cougar)
- Western WA Pheasant Permit (Choice of Odd or Even)
- Small Game License
- Migratory Waterfowl
- Vehicle Use Permit
- Annual Combination Fishing
- Puget Sound Crab Endorsement

Lifetime privilege winners may choose all of the above, or only those items that fit their plans for a given license year. Additional items from the list may be added at any time. Lifetime eligibility does not include adjunct privileges (special hunts, raffles, additional vehicle use permits, etc.)





**DUPLICATE LICENSES AND TAGS**

If hunting license or tag documents are lost, duplicates can be obtained from license dealers for a cost.

**REFUNDS/EXCHANGES**

No refunds of hunting licenses or transport tags. Exchanges of hunting license documents will not be made for hunters applying for a special permit, or after the hunting season opens.

**SPECIAL LICENSES**

Taxidermy (to practice taxidermy for profit) and trapping licenses are sold only at the WDFW Olympia office.

**VEHICLE USE PERMIT**

A Vehicle Use Permit (formerly known as a Stewardship Decal) is required for use of all posted WDFW lands. It is free with the purchase of a hunting, fishing or trapping license. The permit must be clearly displayed and visible from outside of the vehicle. It can be placed on the dash or hung from the rearview mirror.

**MANDATORY REPORTING REQUIRED OF DEER, ELK, BLACK BEAR, AND TURKEY HUNTERS**

**HUNTING ACTIVITY REPORTING** – Hunters must report their hunting activity for each deer, elk, bear, and turkey tag acquired by January 31, 2008. **Hunters not reporting by January 31 will be subject to a \$10 penalty which must be paid before they can purchase a 2008 license.** One hunter report is required for each transport tag acquired. Deer, elk, bear, and turkey all have general hunting seasons. The report covers your activity during the general hunting season and the special hunt. There is no separate hunting activity report for special hunts. Complete the hunter report **after you are completely done hunting for that species.** Simply answer the questions asked on the toll-free automated telephone reporting line at 1-877-945-3492 or on the Internet at <http://fishhunt.dfw.wa.gov>. **For each transport tag that hunters report their hunting activity, they will receive and should retain a confirmation number of the report.**

To qualify to be entered into the Incentive Permit Drawing, hunters must submit 2007 hunter reports within ten days of a kill **or**, if unsuccessful, by January 10, 2008. The deadline to submit 2007 hunter reports is January 31, 2008 - unless the special hunting season or general hunting season extends beyond that date. In those cases, the hunter must report within ten days of the close of the hunting season and will be included in the Incentive Permit Drawing.

Hunters who report within 10 days of killing an animal and unsuccessful hunters who report by midnight January 10, will be entered in a drawing for one of nine deer or elk special incentive permits. To be eligible for the drawing, hunters must report their hunting activity for each transport tag acquired. There will be two (2) any elk permits for western Washington, two (2) any elk special incentive permits for eastern Washington, and five (5) statewide any deer special incentive permits valid for any area open to general hunting seasons or special permit hunting seasons, except a select number of closed GMUs determined by the Fish and Wildlife Commission. The hunt dates are September 1 to December 31, 2008. Open Season: The deer or elk permits will require a hunter to use archery equipment during archery seasons, muzzleloader equipment during muzzleloader seasons, and any legal weapon at other times if there are no firearm restrictions. Hunters who win the special incentive permit must send the appropriate license fee to the Department of Fish and Wildlife headquarters in Olympia. The Department will issue the license and transport tag and send it to the incentive permit winner. Hunters who have not reported hunting activity for the tags acquired the previous year will be required to complete a hunting report for those species before a new license for that species will be issued.

**ALL HUNTERS MUST REPORT!**

**PROOF OF HUNTER EDUCATION**

All individuals born after January 1, 1972, when purchasing a license, must show proof that they have completed a hunter education class or that they are not first-time hunting license buyers. A Washington hunting license from a preceding year is considered legal proof if the previous year license has the hunter ed. certificate number or previous year license number entered in the box.

**NON-U.S. CITIZENS**

Special regulations concerning firearms possession may apply to non-U.S. citizens. If you are not a U.S. citizen and plan to hunt with a modern firearm, contact the Washington Department of Licensing (360) 664-6616 or your consulate before you purchase a hunting license. NOTE: Licenses, tags, stamps, or permits may be required for wildlife-related activities not covered in this pamphlet.

**AGE REQUIREMENTS AND RESTRICTIONS**

Anyone, regardless of age, must have in their possession a valid hunting license and any required tags, permits or stamps to hunt wildlife. *Youth under 16* need a state hunting license but not a federal migratory waterfowl stamp. Youth are eligible for reduced license fees.

**EXHIBIT OF LICENSE, PERMITS, STAMPS, TAGS AND WILDLIFE**

You are required to show a license, tag or permit, or display wildlife taken when asked to by a Fish and Wildlife officer or other law officer. You are also required to comply with the directions of WDFW personnel related to the collection of sampling data and/or material from wildlife.

**FISH AND WILDLIFE CHECK STATIONS**

All hunters may be directed to stop at WDFW check stations and produce wildlife in their possession. Fish and Wildlife Officers may stop any person involved in a hunting or fishing activity for the purpose of inspecting hunting and fishing equipment, licenses, tags, or catch record cards and to inspect all fish and wildlife in their possession.

**MAJOR CAUSES OF HUNTING ACCIDENTS**

Careless handling of firearms is the cause of most hunting-related accidents. Careless handling accidents can be prevented if shooters follow three simple rules:

1. Treat every firearm as if it were loaded. Keep the firearm pointed in a safe direction at all times.
2. Keep the firearm's safety on and the chamber empty until ready to fire.
3. Keep fingers away from the trigger until ready to fire.

## Hunter Orange Requirements

**Under the following conditions a minimum of 400 square inches of fluorescent hunter orange exterior clothing is required. It must be worn above the waist and be visible from all sides. A hat, by itself, does not meet this requirement.**

1. Anyone hunting deer or elk in an **area currently open to modern firearm deer or elk hunting** is required to wear fluorescent hunter orange clothing. This includes archers and muzzleloaders while hunting in units which overlap modern firearm seasons.

2. Anyone hunting in an **area that is open for modern firearm deer or elk hunting** must meet hunter orange requirements if they are hunting any of the following species: Bear, Bobcat, Cougar, Coyote, Deer, Elk, Fox, Grouse, Hare, Rabbit, or Raccoon.

3. **During any upland game bird season, anyone hunting upland game birds or rabbits with a modern firearm** is required to wear fluorescent hunter orange clothing. (Grouse are not upland game birds.)

**Hunter Orange Clothing NOT Required**

1. During an upland game bird season, anyone hunting upland game birds with a muzzleloading firearm, bow and arrow, or falconry is not required to wear fluorescent hunter orange clothing.
2. While hunting in a muzzleloading or archery only GMU, anyone possessing a valid muzzleloading or archery deer or elk tag is not required to wear fluorescent hunter orange clothing.

## Wildlife Area Users And Hydraulic Project Approval Applicants

WDFW is developing two habitat conservation plans for species listed under the federal Endangered Species Act. One plan will cover activities that require a Hydraulic Project Approval issued by the agency and the other HCP will cover recreational activities occurring on WDFW Wildlife Areas.

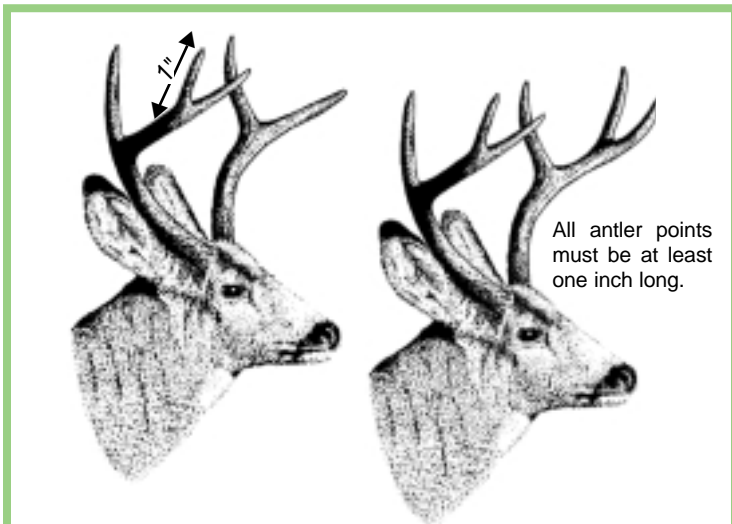
Find out more about how this could affect your use of the Wildlife Areas and the Hydraulic Project Approval program and how you can be involved.

<http://wdfw.wa.gov/hcp/index.html>



**2 Pt. Minimum:** A legal deer taken in these GMUs must have at least 2 antler points on one side. (A 2x2 or a 2x1 are legal in a 2 Pt. min. unit.) All antler points must be at least one inch long measured on the longest side. **Eye guards are antler points when they are at least one inch long.**

**2 Pt. Minimum GMUs:** 437, 574, 578, 636, 654 and 681.



All antler points must be at least one inch long.

**3 Pt. Minimum:** A legal deer taken in these GMUs must have at least 3 antler points on one side. (A 3x3, 3x2, or 3x1 are legal in a 3 Pt. min. unit.) All antler points must be at least one inch long measured on the longest side. **Eye guards are antler points when they are at least one inch long.**

**3 Pt. Minimum GMUs:** All mule deer in 100, 200, and 300 series GMUs. White-tailed deer in GMUs 127, 130, 133, 136, 139, 142, 145, 149, 154, 162, 163, 166, 169, 172, 175, 178, 181, and 186.

### To hunt deer in Washington, you need to:

1. Purchase a big game hunting license with a deer option.
2. Choose the appropriate deer transport tag for one of the following hunting methods: modern firearm, muzzleloader, or archery.
3. Hunt only the seasons outlined for the hunting method option.

**Bag Limit:** One deer per hunter during the 2007 hunting season, except for successful 2nd deer permit applicants.

**General Season Listings:** The next few pages provide general deer seasons for each hunting method option.

**Special Deer Permit Hunts:** These are listed at the end of the Deer Section. Hunters may apply for these special deer permit-only hunts. Check the Deer Permit table (pgs. 20-28) for hunt dates and the deer tag needed to apply.

**Permit Only Units:** The following GMUs require a special permit to hunt deer: 290 (Desert), 329 (Quilomene), 371 (Alkali), and 485 (Green River).

**GMUs Closed to Deer Hunting:** 157 (Mill Creek Watershed), 490 (Cedar River), and 522 (Loo-wit).

**Firearm Restriction Areas** are listed on page 67.

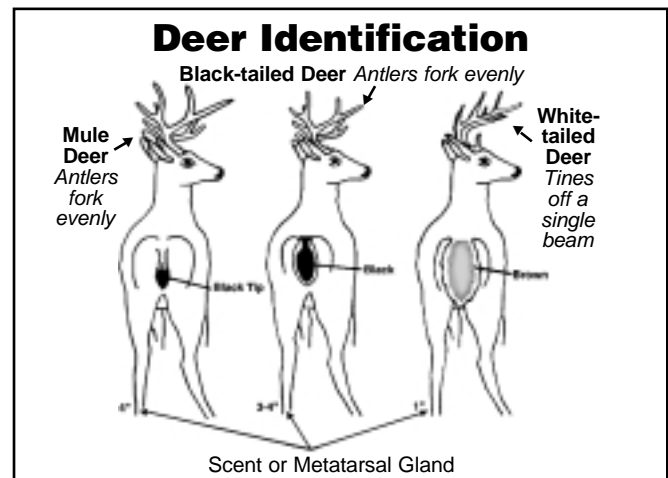
**Antlerless:** Deer without antlers. Doe or fawn deer are antlerless.

**Any Buck:** Any deer with visible antlers may be taken (fawns illegal).

**Black-tailed Deer:** Any member of black-tailed/mule deer (species *Odocoileus hemionus*) found west of a line drawn from the Canadian border south on the Pacific Crest Trail and along the Yakama Indian Reservation boundary in Yakima County to Klickitat County; in Klickitat County along the Yakama Indian Reservation boundary to Summit Creek Rd; southwest on Summit Creek Rd to the Glenwood-Goldendale Highway; northwest on the Glenwood-Goldendale Highway to Lakeside Rd; south on Lakeside Rd to Fisher Hill Rd (P-2000); south on Fisher Hill Rd to Fisher Hill bridge crossing Klickitat River; southwest down Klickitat River to the Columbia River.

**Mule Deer:** Any member of black-tailed/mule deer (species *Odocoileus hemionus*) found east of a line drawn from the Canadian border south on the Pacific Crest Trail and along the Yakama Indian Reservation boundary in Yakima County to Klickitat County; in Klickitat County along the Yakama Indian Reservation boundary to Summit Creek Rd; southwest on Summit Creek Rd to the Glenwood-Goldendale Highway; northwest on the Glenwood-Goldendale Highway to Lakeside Rd; south on Lakeside Rd to Fisher Hill Rd (P-2000); south on Fisher Hill Rd to Fisher Hill bridge crossing Klickitat River; southwest down Klickitat River to the Columbia River.

**White-tailed Deer:** Means any white-tailed deer (member of the species *Odocoileus virginianus*) except the Columbian White-tailed Deer (species *Odocoileus virginianus leucurus*).





# 2007 Modern Firearm General Deer Seasons



Hunt Area	2007 Dates	Game Management Units (GMUs)/Areas	Legal Deer
<b>High Buck Seasons</b>	Sept. 15-25	Alpine Lakes, Glacier Peak, Pasayten, and Olympic Peninsula Wilderness Areas; Lake Chelan Recreation Area; and <b>Henry Jackson Wilderness Area</b> (See page 74 for USFS maps)	3 pt. min.
<b>Early Seasons</b>			
<b>Western Washington Black-tailed Deer</b>	Oct. 13-31	407, 418, 426, 448-466, 501-520, 524-556 <sup>a</sup> , 560, 568, 572, 601-633, 638-673, 684	Any buck
		410, 564, Deer Areas 4013, 4926, and 6014	Any deer
		437, 574, 578, 636, 654, 681	2 pt. min.
<b>Eastern Washington White-tailed Deer</b>	Oct. 13-28	GMUs 101, 204	Any White-tailed buck
	Oct. 13-26	105-124	Any White-tailed buck
	Oct. 13-21	All 200 and 300 series GMUs ( <b>except permit-only in 290, 329 and 371</b> )	Any White-tailed buck
	Oct. 13-21	127-154, 162-186	White-tailed 3 pt. min. buck
379		Any White-tailed deer	
<b>Eastern Washington Mule Deer</b>	Oct. 13-21	All 100, 200 and 300 series GMUs, ( <b>except permit only in GMUs 290, 329, 371 and closed in GMU 157</b> )	Mule Deer, 3 pt. min.
		379	Any Mule Deer
	Oct. 13-26	373, 382, <b>388</b>	Mule Deer, 3 pt min.
<b>Late Buck Hunts</b>			
<b>Western Washington Black-tailed Deer</b>	Nov. 15-18	407, 454, 466, and 500 and 600 series GMUs ( <b>except closed in GMUs 522, 574, 578</b> )	Any buck, <b>except</b> 2 pt. min. in GMUs 636, 654, 681
		GMUs 410, 564, Deer Areas 4013, 4926, 6014	Any deer
<b>Eastern Washington White-tailed Deer</b>	Nov. 5-19	105-124	Any White-tailed buck
<b>Youth and Hunters with Disabilities</b>			
<b>Eastern Washington White-tailed Deer</b>	Oct. 27- Nov. 4	105-124	White-tailed, Antlerless only
<b>Hunters 65 and over, Hunters with Disabilities, or Youth Seasons</b>			
<b>Eastern Washington White-tailed Deer</b>	Oct. 13-26 & Nov 5-19	105-124	Any White-tailed deer
	Oct. 13-28	101	Any White-tailed deer
	Oct. 13-21	127-142, 145-154, 162, 172-181	White-tailed 3 pt. min. buck or White-tailed Antlerless
<b>Advanced Hunter Education (AHE) Master Hunter Season</b>			
<b>Eastern Washington White-tailed Deer</b>	Dec. 9-15	130-142	White-tailed-Antlerless only

**License Required:** A valid big game hunting license which includes a deer species option.

**Tag Required:** Valid modern firearm deer tag on his/her person.

**Hunting Method:** Modern firearm deer tag hunters may use rifle, handgun, shotgun, archery, or muzzleloader, but only during modern firearm seasons. Modern firearm, archery, and muzzleloader equipment must meet equipment regulations on page 65.

**Hunter Orange:** Is required for anyone hunting in an area open to modern firearm deer or elk seasons. See page 15.

**Firearm Restriction Areas:** Occur in GMUs 251, 334, 407, 410, 454, 504, 554, 564, 624, 627, 633, 652, 658, 660, 666, 681, and 684 have rifle restrictions adopted by the Fish and Wildlife Commission. Be sure to read Firearm Restriction Areas on page 67.

**Season Overlap:** Early archery deer and early muzzleloader deer hunters hunt in common with modern firearm hunters in the high buck season in Wilderness Areas and Lake Chelan Recreation Area.

<sup>a</sup>See Cathlamet Big Game Closure on Page 68



**License Required:**

A valid big game hunting license which includes a deer species option.

**Tag Required:**

Valid archery deer tag on his/her person for the area hunted.

**Hunting Method:**

Archery Only. Archery tag holders can only hunt during archery seasons and must hunt with archery equipment. Archery equipment must meet regulations on page 65.

**Hunter Orange:**

Is required for anyone hunting in an area open to modern firearm deer or elk seasons. See page 15.

**Early and Late Season Overlap:**

Early archery deer seasons overlap the modern firearm high buck hunt. Early and late archery deer seasons may overlap damage control hunts for elk in Elk Area 3911 and Elk Area 3912 in portions of GMUs 328, 329, 334, 335 336, 340, 342, and 368. Early archery deer seasons overlap modern firearm damage control hunts for elk in Elk Area 2032 and Elk Area 2033, in GMU 251. Check season dates and hunter orange requirements before hunting.

**Late Season Overlap:**

Late archery deer seasons overlap late muzzleloader deer seasons in GMUs 410 (Islands); and 666 (Deschutes). Late archery deer seasons overlap late muzzleloader elk seasons in GMU 454 (Issaquah); 505 (Mossyrock); 601 (Hoko); 652 (Puyallup); 666 (Deschutes); and 667 (Skookumchuck).

**Note:**

Grouse, bear, cougar, mountain goat, and bighorn sheep seasons may be open concurrent with archery seasons.

Hunt Area	2007 Dates	Game Management Units (GMUs)/Areas	Legal Deer
<b>Early Archery Deer Seasons</b>			
<b>Western Washington Black-tailed Deer</b>	Sept. 1-30	407-426, 448-466, 501-520, 524-556 <sup>a</sup> , 560, 564, 568, 572, 601-633, 638-653, 658-673, 684, 699	Any deer, <b>except</b> buck only in GMUs 460, 503 506, 530 <sup>a</sup> , 550, 673
		437, 574, 578, 636, 654, 681	2 pt. min. or Antlerless
<b>Eastern Washington Mule Deer</b>	Sept. 1-30	105-127, 162, 163, 166, 169, 243, <b>328, 334-340, 346-368</b>	3 pt. min.
		142-154, 172-186, Deer Area 1010, 244-247, 249-251, 260, 372, 373, 388	3 pt. min. or Antlerless
		379, 381	Any Mule Deer
	Sept. 1-15	101, 130-139, 204-242, 248, 254, 262, 266, 269, 272, 278, 284, 382	3 pt. min.
	Sept. 16-30	101, 130-139, 204-242, 248, 254, 262, 266, 269, 272, 278, 284, 382	3 pt. min. or Antlerless
<b>Eastern Washington White-tailed Deer</b>	Sept. 1-30	101-124, 204-284, 379, 381	Any White-tailed deer
		127-154, 162-186	White-tailed, 3 pt. min. or Antlerless
<b>Late Archery Deer Seasons</b>			
<b>Western Washington Black-tailed Deer</b>	Nov. 21-Dec. 8	437, 654	2 pt. min. or Antlerless
	Nov. 21-Dec. 15	636, 681	2 pt. min. or Antlerless
		466, 510-520, 524, 556, 601, 607-618, 638, 648, 699	Any deer
	Nov. 21-Dec. 15	460, 506, 530, 560, 572	Buck only
Nov. 21-Dec. 31	407, 410, 454, 505, 564, 603, 624, 627, 642, 652, 660-672	Any deer	
<b>Eastern Washington Mule Deer</b>	Nov. 20-Dec. 8	209, 215, 233, 243, <b>346, 352, 364, 368</b>	3 pt. min.
		145, 163, 178, 250, 272, 278, 373, 381, 388	3 pt. min. or Antlerless
	Nov. 20-30	133, 136	Antlerless
	Dec. 9-31	Deer Area 1021	3 pt. min. or Antlerless
<b>Eastern Washington White-tailed Deer</b>	Nov. 10-Dec. 15	101	Any White-tailed deer
	Nov. 20-Dec. 15	105, 108, 117, 121, 124	Any White-tailed deer
		127	White-tailed, 3 pt. min. or Antlerless
	Nov. 20-Dec. 8	145, 163, 178	White-tailed, 3 pt. min. or Antlerless
		204, 209, 215, 233, 243, 250, 272, 278	Any White-tailed deer
Nov. 20-30	133, 136	Antlerless	

<sup>a</sup>See Cathlamet Big Game Closure on Page 68

# 2007 Muzzleloader General Deer Seasons 2007



DEER SEASON  
AND PERMITS

Hunt Area	2007 Dates	Game Management Units (GMUs)/Areas	Legal Deer
High Buck Hunts	Sept. 15-25	Alpine Lakes, Glacier Peak, Pasayten, and Olympic Peninsula Wilderness Areas; Lake Chelan Recreation Area; and Henry Jackson Wilderness Area (See page 74 for USFS maps)	3 pt. min.

**License Required:**

A valid big game hunting license which includes a deer species option.

**Tag Required:**

Valid muzzleloader deer tag on his/her person for the area hunted.

**Hunting Method:**

Muzzleloader only. Muzzleloader tag holders can only hunt during muzzleloader seasons and must hunt with muzzleloader equipment. Muzzleloading equipment must meet regulations on page 65.

**Early and Late Season Overlap:**

High buck muzzleloader deer seasons overlap the modern firearm high buck hunt. Early muzzleloader deer seasons may overlap damage control hunts for elk in Elk Area 3911 and Elk Area 3912 in portions of GMUs 328, 329, 334, 335, 336, 340, 342, and 368. Check season dates and hunter orange requirements before hunting.

**Late Season Overlap:**

Late muzzleloader deer seasons overlap late archery deer seasons in GMUs 410 (Islands); and 666 (Deschutes).

**Hunter Orange:**

Is required for anyone hunting in an area open to modern firearm deer or elk seasons. See page 15.

**Firearm Restriction Areas:**

Modern firearm and other firearm restrictions may apply. See page 67 for restrictions by county.

**Early Muzzleloader Deer Seasons**

Western Washington Black-tailed Deer	Oct. 6-12	407, 418, 426, 448, 450, 501, 504, 505, 513, 520, 530 <sup>a</sup> , 554, 568, 603, 612, 624, 638, 642, 660, 663, 672, 673, 684	Any buck
		410, 454, 564, 627, 652, 666, Deer Area 4926	Any deer
		437, 578	2 pt. min.
Eastern Washington White-tailed Deer	Oct. 6-12	204, 209, 233, 239, 242, 243, 244, 245, 246, 250, 251, 278, 284	White-tailed, any buck
		133, 142, 145, 149, 181, 381	White-tailed, 3 pt. min., or Antlerless
		101-124, 379	Any White-tailed deer
Eastern Washington Mule Deer	Oct. 6-12	101-124, 133, 142, 145, 149, 181, 204, 209, 233, 239, 242, 243, 244, 245, 246, 250, 251, 284, 328, 330-342, 352-360, 368, 382	Mule deer, 3 pt. min.
		278, 381	Mule deer, 3 pt. min. or Antlerless
		379	Any mule deer

**Late Muzzleloader Deer Seasons**

Western Washington Black-tailed Deer	Nov. 21- Dec. 15	407, 410, 501, 504, 564, 633, 666 684, Deer Area 4926	Any deer
		654	2 pt. min.
		460, 550, 602	Any buck
	Nov. 21-Dec. 6	651, 673	Any buck
	Dec. 7-15	651, 673	Any deer
Eastern Washington White-tailed Deer	Nov. 20-Dec. 8	113, 379	Any White-tailed deer
		172, 181	White-tailed, 3 pt. min. or Antlerless
	Nov. 20-30	130, 139	White-tailed, 3 pt. min. or Antlerless
Eastern Washington Mule Deer	Nov. 20-30	382	3 pt. min.
		130	Antlerless
	Nov. 20-Dec. 8	379	Any mule deer

<sup>a</sup>See Cathlamet Big Game Closure on Page 68





HUNTS OPEN TO DEER PERMIT HOLDERS ONLY

APPLICATION DEADLINE: JUNE 28, 2007 – SEE PAGE 72 FOR APPLICATION INFORMATION AND PROCEDURES.

You may submit only one Special Deer Permit Application. The application may contain 1-4 hunt choices. Use the 4-digit Hunt Choice Number when submitting your application. Hunters may hunt only with hunting method in compliance with tag.

(NOTE: Hunt Choice Numbers change every year.)

Table with 7 columns: Hunt Choice No., Hunt Name, Permit Season, Special Restrictions, Boundary Description, 2007 Permits, Last Season's Apps. Includes a header for Modern Firearm Deer Permit Hunts and a list of 31 hunt entries.

^Military installation; access may be extremely limited.
^Private lands; access is extremely limited. If you cannot secure access to private lands do not apply for this hunt.

Use numbers in this column for the Hunt Choice Number!



Hunt Choice No.	Hunt Name	Permit Season	Special Restrictions	Boundary Description	2007 Permits	Last Season's Apps.
<b>Modern Firearm Deer Permit Hunts continued</b> (Only modern firearm deer tag holders may apply)						
1035	Pogue A	Nov. 1-18	Any deer	GMU 233	15	687
1036	Chiliwist A	Nov. 1-18	Any deer	GMU 239	15	951
1037	Alta A	Nov. 1-18	Any deer	GMU 242	15	1522
1038	Manson	Nov. 1-18	Any deer	GMU 243	5	425
1039	Chiwawa A	Nov. 1-18	Any deer	GMU 245	38	1962
1040	Slide Ridge A	Nov. 1-18	Any deer	GMU 246	20	1018
1041	Entiat A	Nov. 1-18	Any deer	GMU 247	65	4453
1042	Big Bend A	Nov. 1-18	Antlerless	GMU 248	150	443
1043	Swakane A	Nov. 1-18	Any deer	GMU 250	40	2260
1044	Mission A	Nov. 1-18	Any deer	GMU 251	35	1450
1045	Mission B	Oct. 13-28	Antlerless	GMU 251	210	483
1046	St. Andrews	Oct. 13-21	Antlerless	GMU 254	115	316
1047	Foster Creek A	Oct. 13-21	Antlerless	GMU 260	75	253
1048	Foster Creek B	Nov. 1-18	Antlerless	GMU 260	75	283
1049	Withrow A	Oct. 13-21	Antlerless	GMU 262	50	216
1050	Badger	Nov. 1-18	Antlerless	GMU 266	15	262
1051	Ritzville A	Nov. 1-18	3 pt. min. or antlerless	GMU 284	5	356
1052	Desert A	Nov. 1-12	Any deer	GMU 290	15	5395
1053	Desert B	Nov. 26-Dec. 2	Antlerless	GMU 290	75	398
1054	Naneum A	Nov. 12-18	Any buck	GMU 328	17	682
1055	Quilomene A	Nov. 5-18	3 pt. min.	GMU 329	15	2407
1056	Teaway A	Nov. 12-18	Any buck	GMU 335	19	979
1057	L.T. Murray A	Nov. 12-18	Any buck	GMUs 336, 340	18	2913
1058	Bethel A	Nov. 5-18	Any buck	GMU 360	15	1443
1059	Cowiche A	Nov. 5-18	Any buck	GMU 368	10	560
1060	Alkali A <sup>b</sup>	Nov. 17-25	Any buck	GMU 371	75	2532
1061	Alkali B <sup>b</sup>	Nov. 17-25	Antlerless	GMU 371	70	292
1062	Kahlotus A	Dec. 9-15	Antlerless	GMU 381	75	465
1063	East Klickitat A	Oct. 13-26	3 pt. min. or antlerless	GMU 382	45	354
1064	Grayback A	Oct. 13-26	3 pt. min. or antlerless	GMU 388	55	687
1065	Grayback B	Nov. 15-18	3 pt. min.	GMU 388	50	1342
1066	Sauk	Nov. 13-16	2 pt. min.	GMU 437	25	240
1067	Stillaguamish	Nov. 13-16	Any buck	GMU 448	10	231
1068	Snoqualmie	Nov. 13-16	Any buck	GMU 460	25	191
1069	Green River A	Oct. 27-Nov. 2	Any buck	GMU 485	10	550
1070	Lincoln A	Oct. 13-31	Any deer	GMU 501	40	372
1071	Stella A	Oct. 13-31	Any deer	GMU 504	35	165
1072	Mossyrock A	Oct. 13-31	Any deer	GMU 505	85	546
1073	Stormking A	Oct. 13-31	Any deer	GMU 510	30	348
1074	South Rainier A	Oct. 13-31	Any deer	GMU 513	30	275
1075	Packwood A	Oct. 13-31	Any deer	GMU 516	50	578
1076	Winston A	Oct. 13-31	Any deer	GMU 520	50	736
1077	Yale A	Oct. 13-31	Any deer	GMU 554	15	162

<sup>b</sup>Military installation; access may be extremely limited.

<sup>c</sup>Private lands; access is extremely limited. If you cannot secure access to private lands do not apply for this hunt.

 Use numbers in this column for the Hunt Choice Number!

All Hunters Report Hunting Activity by calling Toll Free 1-877-945-3492 or Reporting on the internet at <http://fishhunt.dfw.wa.gov>.



2007

# Special Deer Permits (continued)

2007

Hunt Choice No.	Hunt Name	Permit Season	Special Restrictions	Boundary Description	2007 Permits	Last Season's Apps.
<b>Modern Firearm Deer Permit Hunts continued</b> (Only modern firearm deer tag holders may apply)						
1078	Coweeman A	Oct. 13-31	Any deer	GMU 550	20	906
1079	Toutle A	Oct. 13-31	Any deer	GMU 556	25	813
1080	Lewis River A	Oct. 13-31	Any deer	GMU 560	35	535
1081	Washougal A	Oct. 13-31	Any deer	GMU 568	10	new
1082	Siouxon A	Oct. 13-31	Any deer	GMU 572	35	427
1083	Wind River A	Oct. 13-31	2 pt. min. or antlerless	GMU 574	10	250
1084	Wind River B	Nov. 15-18	2 pt. min.	GMU 574	40	613
1085	West Klickitat A	Oct. 13-31	2 pt. min. or antlerless	GMU 578	30	456
1086	West Klickitat B	Nov. 15-18	2 pt. min.	GMU 578	40	838
1087	Pysht	Oct. 13-31	Any deer	GMU 603	15	145
1088	Olympic A	Oct. 13-31	Any deer	GMU 621	35	379
1089	Kitsap	Oct. 13-31	Any deer	GMU 627	20	203
1090	Skokomish A	Oct. 13-31	Any deer	GMU 636	20	new
1091	Wynoochee A	Oct. 13-31	Any deer	GMU 648	110	875
1092	Wynoochee B	Nov. 1-11	Any buck	GMU 648	10	648
1093	Satsop A	Nov. 1-11	Any buck	GMU 651	10	663
1094	Mashel	Oct. 13-31	Any deer	GMU 654	40	new
1095	North River A	Oct. 13-31	Any deer	GMU 658	70	507
1096	Minot Peak	Oct. 13-31	Any deer	GMU 660	20	522
1097	Capitol Peak A	Oct. 13-31	Any deer	GMU 663	15	643
1098	Capitol Peak B	Nov. 1-11	Any buck	GMU 663	10	484
1099	Deschutes	Oct. 13-31	Any deer	GMU 666	80	315
1100	Skookumchuck A	Oct. 13-31	Any deer	GMU 667	20	878
1101	Skookumchuck B	Nov. 1-11	Any buck	GMU 667	10	599
<b>Muzzleloader Only Deer Permit Hunts</b> (Only muzzleloader tag holders may apply.)						
1102	Green Bluff	Dec. 9-31	White-tailed, antlerless	That portion of GMU 124 east of Hwy 2	90	94
1103	Mayview B	Oct. 6-12	Antlerless	GMU 145	25	28
1104	Prescott B	Oct. 6-12	Antlerless	GMU 149	25	81
1105	Blue Mtns. Foothills C	Nov. 20-Dec. 8	White-tailed, 3 pt. min. or antlerless	GMUs 149, 154, 162, 166	60	373
1106	Wannacut A	Oct. 6-12	Antlerless	GMU 209	50	75
1107	Chiwawa B	Nov. 19-30	Any deer	GMU 245	3	237
1108	Chiwawa C	Oct. 6-12	Antlerless	GMU 245	70	54
1109	Swakane B	Oct. 6-12	Antlerless	GMU 250	35	35
1110	Mission C	Oct. 6-12	Antlerless	GMU 251	45	54
1111	Foster Creek C	Dec. 1-31	Antlerless	GMU 260	100	125
1112	Moses Coulee A	Nov. 1-18	Any deer	GMU 269	20	147
1113	Moses Coulee B	Dec. 1-31	Antlerless	GMU 269	100	152
1114	Ritzville B	Nov. 19-30	Mule deer, 3 pt. min. or antlerless; any white-tailed deer	GMU 284	5	109
1115	Benge A	Dec. 1-15	Antlerless	Deer Area 2010	20	39

<sup>b</sup>Military installation; access may be extremely limited.

<sup>c</sup>Private lands; access is extremely limited. If you cannot secure access to private lands do not apply for this hunt.

Use numbers in this column for the Hunt Choice Number!





Hunt Choice No.	Hunt Name	Permit Season	Special Restrictions	Boundary Description	2007 Permits	Last Season's Apps.
<b>Muzzleloader Only Deer Permit Hunts Continued</b> (Only muzzleloader tag holders may apply.)						
1116	Lakeview A	Nov. 1-18	Antlerless	Deer Area 2011	10	6
1117	Desert C	Oct. 25-31	Any deer	GMU 290	2	495
1118	Naneum B	Nov. 5-11	Any buck	GMU 328	2	196
1119	Quilomene B	Oct. 6-12	3 pt. min.	GMU 329	2	122
1120	Teaway C	Nov. 5-11	Any buck	GMU 335	2	152
1121	L.T. Murray B	Nov. 5-11	Any buck	GMUs 336, 340	2	297
1122	Alkali C <sup>b†</sup>	Dec. 1-8	Any buck	GMU 371	11	241
1123	Alkali D <sup>b†</sup>	Dec. 1-8	Antlerless	GMU 371	15	47
1124	Whitcomb A	Sept. 10-15	Antlerless	Deer Area 3071	7	4
1125	Whitcomb B	Sept. 16-21	Antlerless	Deer Area 3071	7	new
1126	Whitcomb C	Sept. 24-Oct. 5	Any deer	Deer Area 3071	7	new
1127	Paterson A	Sept. 10-15	Antlerless	Deer Area 3072	10	13
1128	Paterson B	Sept. 16-21	Antlerless	Deer Area 3072	10	new
1129	Paterson C	Sept. 24-Oct. 5	Any deer	Deer Area 3072	10	new
1130	Kahlotus B	Nov. 20-Dec. 8	Any deer	GMU 381	25	254
1131	East Klickitat B	Nov. 21-30	3 pt. min or antlerless	GMU 382	20	182
1132	Grayback C	Oct. 6-12	3 pt. min. or antlerless	GMU 388	10	105
1133	West Klickitat C	Dec. 1-15	2 pt. min. or antlerless	GMU 578	30	287
1134	Mossyrock B	Oct. 6-12	Any deer	GMU 505	10	66
1135	Stormking B	Oct. 6-12	Any deer	GMU 510	5	31
1136	South Rainier B	Oct. 6-12	Any deer	GMU 513	5	34
1137	Packwood B	Oct. 6-12	Any deer	GMU 516	5	50
1138	Winston B	Oct. 6-12	Any deer	GMU 520	5	55
1139	Coweeman B	Oct. 6-12	Any deer	GMU 550	30	183
1140	Yale B	Oct. 6-12	Any deer	GMU 554	2	50
1141	Toutle B	Oct. 6-12	Any deer	GMU 556	3	117
1142	Lewis River B	Oct. 6-12	Any deer	GMU 560	5	94
1143	Washougal B	Oct. 6-12	Any deer	GMU 568	10	new
1144	Siouxon B	Oct. 6-12	Any deer	GMU 572	5	51
1145	Wind River C	Oct. 6-12	2 pt. min. or antlerless	GMU 574	1	38
1146	Olympic B	Oct. 6-12	Any deer	GMU 621	20	52
1147	North River B	Oct. 6-12	Any deer	GMU 658	5	49
<b>Archery Only Deer Permit Hunts</b> (Only archery deer tag holders may apply.)						
1148	Chiwawa D	Dec. 1-12	Any deer	GMU 245	27	528
1149	Entiat B	Nov. 20-29	Any deer	GMU 247	160	1260
1150	Entiat C	Nov. 30-Dec. 8	Any deer	GMU 247	150	1293
1151	Big Bend B	Nov. 20-Dec. 8	Any deer	GMU 248	10	108
1152	Desert D	Nov. 13-26	Any deer	GMU 290	12	758
1153	Naneum C	Nov. 20-Dec. 8	Any buck	GMU 328	13	436
1154	Quilomene C	Nov. 20-Dec. 8	3 pt. min.	GMU 329	12	360
1155	Teaway D	Nov. 20-Dec. 8	Any buck	GMU 335	13	560
1156	L.T. Murray C	Nov. 20-Dec. 8	Any buck	GMU 336, 340	6	580
1157	Alkali E <sup>b†</sup>	Dec. 9-25	Any deer	GMU 371	99	263

<sup>b</sup>Military installation; access may be extremely limited.

<sup>c</sup>Private lands; access is extremely limited. If you cannot secure access to private lands do not apply for this hunt.

<sup>†</sup>Must wear hunter orange.

Use numbers in this column for the Hunt Choice Number!



2007

# Special Deer Permits (continued)

2007

Hunt Choice No.	Hunt Name	Permit Season	Special Restrictions	Boundary Description	2007 Permits	Last Season's Apps.
<b>Special Modern Firearm Deer Permit Hunts for Hunters 65 or older</b>						
1158	Blue Mtns. Foothills D	Oct. 13-21	Antlerless	GMUs 145, 149	30	91
1159	East Okanogan C	Oct. 13-21	Antlerless	GMU 204	15	90
1160	Wannacut B	Oct. 13-21	Antlerless	GMU 209	20	44
1161	Sinlahekin C	Oct. 13-21	Antlerless	GMU 215	25	87
1162	Chewuch B	Oct. 13-21	Antlerless	GMU 218	35	85
1163	Pearrygin B	Oct. 13-21	Antlerless	GMU 224	35	113
1164	Gardner B	Oct. 13-21	Antlerless	GMU 231	25	51
1165	Pogue B	Oct. 13-21	Antlerless	GMU 233	20	64
1166	Chiliwist B	Oct. 13-21	Antlerless	GMU 239	25	63
1167	Alta B	Oct. 13-21	Antlerless	GMU 242	25	46
1168	Chiwawa E	Oct. 13-28	Antlerless	GMU 245	15	41
1169	Entiat E	Oct. 13-28	Antlerless	GMU 247	15	63
1170	Swakane C	Oct. 13-28	Antlerless	GMU 250	15	50
1171	Mission D	Oct. 13-28	Any deer	GMU 251	15	83
1172	Bridgeport A	Oct. 13-21	Antlerless	GMUs 248, 260	20	51
1173	Palisades A	Oct. 13-21	Antlerless	GMUs 266, 269	10	38
1174	Sunnyside A	Oct. 13-21	Antlerless	GMU 372	15	8
1175	Horse Heaven Hills A	Oct. 13-21	Antlerless	GMU 373	10	14
1176	Kahlotus C	Oct. 13-21	Antlerless	GMU 381	15	28
1177	East Klickitat C	Oct. 13-26	3 pt. min. or antlerless	GMU 382	20	63
1178	Grayback D	Oct. 13-26	3 pt. min. or antlerless	GMU 388	10	88
1179	Lincoln B	Oct. 13-31	Any deer	GMU 501	5	36
1180	Stella B	Oct. 13-31	Any deer	GMU 504	5	23
1181	Mossyrock C	Oct. 13-31	Any deer	GMU 505	15	67
1182	Stormking C	Oct. 13-31	Any deer	GMU 510	5	33
1183	South Rainier C	Oct. 13-31	Any deer	GMU 513	5	31
1184	Packwood C	Oct. 13-31	Any deer	GMU 516	5	53
1185	Winston C	Oct. 13-31	Any deer	GMU 520	5	54
1186	Yale C	Oct. 13-31	Any deer	GMU 554	5	13
1187	Toutle C	Oct. 13-31	Any deer	GMU 556	10	86
1188	Lewis River C	Oct. 13-31	Any deer	GMU 560	5	42
1189	Washougal C	Oct. 13-31	Any deer	GMU 568	10	36
1190	Siouxon C	Oct. 13-31	Any deer	GMU 572	5	43
1191	Wind River D	Oct. 13-31	2 pt. min. or antlerless	GMU 574	2	28
1192	West Klickitat D	Oct. 13-31	2 pt. min. or antlerless	GMU 578	5	57
1193	Copalis	Oct. 13-31	Any deer	GMU 642	20	38
1194	North River C	Oct. 13-31	Any deer	GMU 658	10	74
1195	Williams Creek	Oct. 13-31	Any deer	GMU 673	20	76

<sup>b</sup>Military installation; access may be extremely limited.

<sup>c</sup>Private lands; access is extremely limited. If you cannot secure access to private lands do not apply for this hunt.

Use numbers in this column for the Hunt Choice Number!



Hunt Choice No.	Hunt Name	Permit Season	Special Restrictions	Boundary Description	2007 Permits	Last Season's Apps.
<b>Hunters with Disabilities Deer Permits</b>						
(Hunters must use method/weapon listed on their tag. All weapon types may apply unless otherwise noted)						
1196	East Okanogan D		Antlerless	GMU 204	15	55
1197	Wannacut C	<b>RESTRICTED TO</b>	Antlerless	GMU 209	20	29
1198	Sinlahekin D		Antlerless	GMU 215	25	52
1199	Chewuch C	<b>GENERAL</b>	Antlerless	GMU 218	35	50
1200	Pearrygin C		Antlerless	GMU 224	35	86
1201	Gardner C	<b>EARLY SEASON</b>	Antlerless	GMU 231	25	51
1202	Pogue C		Antlerless	GMU 233	20	37
1203	Chiliwist C	<b>BY TAG CHOICE</b>	Antlerless	GMU 239	25	54
1204	Alta C		Antlerless	GMU 242	25	40
1205	Chiwawa F	Oct. 13-28	Antlerless, modern firearm only	GMU 245	15	21
1206	Entiat F	Oct. 13-28	Antlerless, modern firearm only	GMU 247	25	33
1207	Mission E	Oct. 13-28	Any deer, modern firearm only	GMU 251	25	29
1208	Bridge Port B	<b>RESTRICTED TO</b>	Any deer	GMUs 248, 260	15	37
1209	Palisades B		Any deer	GMUs 266, 269	5	35
1210	Sunnyside B	<b>GENERAL</b>	Antlerless	GMU 372	10	15
1211	Kahlotus D	<b>EARLY SEASON</b>	Antlerless	GMU 381	10	15
1212	East Klickitat D	<b>BY TAG CHOICE</b>	3 pt. min. or antlerless	GMU 382	20	28
1213	Grayback E		3 pt. min. or antlerless	GMU 388	10	45
1214	Green River B	Oct. 27-Nov. 2	Any deer, modern firearm only	GMU 485	5	48
1215	Lincoln C		Any deer	GMU 501	3	33
1216	Stella C		Any deer	GMU 504	3	11
1217	Mossyrock D		Any deer	GMU 505	5	47
1218	Stormking D	<b>RESTRICTED TO</b>	Any deer	GMU 510	3	24
1219	South Rainier D		Any deer	GMU 513	3	16
1220	Packwood D		Any deer	GMU 516	3	42
1221	Winston D		Any deer	GMU 520	3	50
1222	Yale D	<b>GENERAL</b>	Any deer	GMU 554	3	16
1223	Toutle D		Any deer	GMU 556	5	60
1224	Lewis River D		Any deer	GMU 560	2	27
1225	Washougal D	<b>EARLY SEASON</b>	Any deer	GMU 568	10	21
1226	Siouxon D		Any deer	GMU 572	3	20
1227	Wind River E		2 pt. min. or antlerless	GMU 574	1	14
1228	West Klickitat E	<b>BY TAG CHOICE</b>	2 pt. min. or antlerless	GMU 578	3	25
1229	Capitol Peak C		Any deer	GMU 663	30	96
1230	Skookumchuck C		Any deer	GMU 667	30	116
1231	North River D		Any deer	GMU 658	5	56

<sup>b</sup>Military installation; access may be extremely limited.

<sup>c</sup>Private lands; access is extremely limited. If you cannot secure access to private lands do not apply for this hunt.

 Use numbers in this column for the Hunt Choice Number!

All Hunters Report Hunting Activity by calling Toll Free 1-877-945-3492 or Reporting on the internet at <http://fishhunt.dfw.wa.gov>.





Hunt Choice No.	Hunt Name	Permit Season	Special Restrictions	Boundary Description	2007 Permits	Last Season's Apps.
<b>Youth Special Deer Permit Hunts</b> (Must be eligible for the youth hunting license and accompanied by an adult during the hunt.)						
<b>Modern Firearm Only</b>						
1232	Blue Mtns. Foothills E	Oct. 13-21	Antlerless	GMUs 149, 154, 162-163	40	156
1233	Blue Mtns. Foothills F	Oct. 13-21	Antlerless	GMUs 145, 172-181	40	81
1234	East Okanogan E	Oct. 13-21	Antlerless	GMU 204	70	142
1235	Wannacut D	Oct. 13-21	Antlerless	GMU 209	40	66
1236	Sinlahekin E	Oct. 13-21	Antlerless	GMU 215	80	112
1237	Chewuch D	Oct. 13-21	Antlerless	GMU 218	135	144
1238	Pearrygin D	Oct. 13-21	Antlerless	GMU 224	135	245
1239	Gardner D	Oct. 13-21	Antlerless	GMU 231	50	118
1240	Pogue D	Oct. 13-21	Antlerless	GMU 233	40	74
1241	Chiliwist D	Oct. 13-21	Antlerless	GMU 239	80	115
1242	Alta D	Oct. 13-21	Antlerless	GMU 242	90	100
1243	Chiwawa G	Oct. 13-28	Antlerless	GMU 245	85	78
1244	Entiat G	Oct. 13-28	Antlerless	GMU 247	55	138
1245	Swakane D	Oct. 13-28	Antlerless	GMU 250	30	101
1246	Mission F	Oct. 13-28	Antlerless	GMU 251	210	127
1247	Bridge Port C	Oct. 13-21	Antlerless	GMUs 248, 260	175	99
1248	Palisades C	Oct. 13-21	Antlerless	GMUs 266, 269	50	101
1249	Lakeview C	Oct. 13-21	Any deer	Deer Area 2011	10	39
1250	Benge B	Oct. 23-31	Antlerless	Deer Area 2010	20	12
1251	Desert E	Sept. 22-23	Any deer	GMU 290	2	643
1252	Horse Heaven Hills B	Oct. 13-21	Antlerless	GMU 373	10	25
1253	Kahlotus E	Oct. 13-21	Antlerless	GMU 381	20	44
1254	Grayback F	Oct. 13-26	Any deer	GMU 388	20	142
1255	East Klickitat E	Oct. 13-26	Any deer	GMU 382	30	110
1256	Green River C	Oct. 27-Nov. 2	Antlerless	GMU 485	5	44
1257	Lincoln D	Oct. 13-31	Any deer	GMU 501	10	48
1258	Stella D	Oct. 13-31	Any deer	GMU 504	10	36
1259	Mossyrock E	Oct. 13-31	Any deer	GMU 505	10	72
1260	Stormking E	Oct. 13-31	Any deer	GMU 510	10	46
1261	South Rainier E	Oct. 13-31	Any deer	GMU 513	10	43
1262	Packwood E	Oct. 13-31	Any deer	GMU 516	10	59
1263	Winston E	Oct. 13-31	Any deer	GMU 520	10	83
1264	Yale E	Oct. 13-31	Any deer	GMU 554	10	34
1265	Toutle E	Oct. 13-31	Any deer	GMU 556	60	166
1266	Lewis River E	Oct. 13-31	Any deer	GMU 560	10	73
1267	Washougal E	Oct. 13-31	Any deer	GMU 568	10	55
1268	Siouxon E	Oct. 13-31	Any deer	GMU 572	10	70
1269	Wind River F	Oct. 13-31	Any deer	GMU 574	15	70
1270	West Klickitat F	Oct. 13-31	Any deer	GMU 578	15	100

<sup>b</sup>Military installation; access may be extremely limited.

<sup>c</sup>Private lands; access is extremely limited. If you cannot secure access to private lands do not apply for this hunt.

Use numbers in this column for the Hunt Choice Number!



Hunt Choice No.	Hunt Name	Permit Season	Special Restrictions	Boundary Description	2007 Permits	Last Season's Apps.
-----------------	-----------	---------------	----------------------	----------------------	--------------	---------------------

### Youth Special Deer Permit Hunts continued

(Must be eligible for the youth hunting license and accompanied by an adult during the hunt.)

#### Modern Firearm Only

1271	Satsop B	Oct. 13-31	Any deer	GMU 651	10	94
1272	Skookumchuck D	Oct. 6-31	Any deer	GMU 667	60	267
1273	North River E	Oct. 13-31	Any deer	GMU 658	10	65

### Youth Special Deer Permit Hunts

(Must be eligible for the youth hunting license and accompanied by an adult during the hunt.)

#### Muzzleloader Only

1274	East Okanogan F	Oct 6-12	Antlerless	GMU 204	10	8
1275	Wannacut E	Oct 6-12	Antlerless	GMU 209	10	5
1276	Pogue E	Oct 6-12	Antlerless	GMU 233	10	8
1277	Chiliwist E	Oct 6-12	Antlerless	GMU 239	10	11
1278	Alta E	Oct 6-12	Antlerless	GMU 242	10	6
1279	Mission G	Oct 1-12	Any deer	GMU 251	20	14
1280	Ritzville C	Oct 6-12	Antlerless	GMU 284	50	1
1281	Desert F	Sept. 8-9	Any deer	GMU 290	2	58
1282	Whitcomb D	Sept. 1-7	Antlerless	Deer Area 3071	7	2
1283	Paterson B	Sept. 1-7	Antlerless	Deer Area 3072	10	5

### Youth Special Deer Permit Hunts

(Must be eligible for the youth hunting license and be accompanied by an adult during the hunt.)

#### Archery Only

1284	Desert G	Sept. 15-16	Any deer	GMU 290	2	23
------	----------	-------------	----------	---------	---	----

### Special Deer Permits - Second Deer Tag

These permits are only valid when a second license and tag is purchased. Hunters must use the method/weapon listed on their tag. These second deer special permit hunts will not affect hunters' accumulated points. The second deer license and tag type must be the same tag type as the first one.

1285	Huckleberry B	<b>RESTRICTED TO GENERAL SEASONS BY TAG CHOICE</b>	White-tailed, antlerless	GMU 121	400	1255
1286	Mt. Spokane B <sup>C</sup>		White-tailed, antlerless	GMU 124	500	1197
1287	Almota B <sup>C</sup>		Antlerless	GMU 142	100	543
1288	Mica Peak B <sup>C</sup>	<b>MODERN FIREARM AND ARCHERY GENERAL SEASON ONLY</b>	White-tailed, antlerless	GMU 127	200	489
1289	Northeast	<b>ARCHERY TAG REQUIRED. ANY OPEN ARCHERY HUNT. MUST USE ARCHERY EQUIPMENT.</b>	White-tailed, antlerless	GMUs 105, 108, 121, 124	400	364
1290	Benge C	Dec. 16-31	Antlerless	Deer Area 2010	20	100
1291	Lakeview C	Jan. 1-30	Antlerless	Deer Area 2011	20	129
1292	Methow <sup>C,m</sup>	Sept. 4-Oct. 12	Antlerless	Deer Area 2012	50	new
1293	High Prairie	<b>RESTRICTED TO GENERAL EARLY SEASON BY TAG CHOICE.</b>	Antlerless	Deer Area 3088	50	101

<sup>b</sup>Military installation; access may be extremely limited.

<sup>c</sup>Private lands; access is extremely limited. If you cannot secure access to private lands do not apply for this hunt.

<sup>m</sup>This is a damage related hunt on private land. Landowners will determine appropriate weapon types(s).



2007

# Special Deer Permits (continued)

2007

Hunt Choice No.	Hunt Name	Permit Season	Special Restrictions	Boundary Description	2007 Permits	Last Season's Apps.
<b>Special Deer Permits - Second Deer Tag continued</b>						
These permits are only valid when a second license and tag is purchased. Hunters must use the method/weapon listed on their tag. These second deer special permit hunts will not affect hunters' accumulated points. The second deer license and tag type must be the same tag type as the first one.						
1294	Shaw <sup>C</sup>		Any deer	Deer Area 4004	50	18
1295	Lopez <sup>C</sup>	<b>RESTRICTED TO</b>	Any deer	Deer Area 4005	50	55
1296	Orcas <sup>C</sup>		Any deer	Deer Area 4006	50	34
1297	Decatur <sup>C</sup>		Any deer	Deer Area 4007	50	12
1298	Blakely <sup>C</sup>	<b>GENERAL</b>	Any deer	Deer Area 4008	50	31
1299	Cypress <sup>C</sup>		Any deer	Deer Area 4009	50	28
1300	San Juan <sup>C</sup>	<b>SEASONS BY TAG</b>	Any deer	Deer Area 4010	50	43
1301	Camano <sup>C</sup>		Antlerless	Deer Area 4011	50	14
1302	Whidbey <sup>C</sup>		Antlerless	Deer Area 4012	125	105
1303	Vashon-Maury <sup>C</sup>	<b>CHOICE</b>	Antlerless	Deer Area 4013	125	71
1304	Guemes <sup>C</sup>		Antlerless	Deer Area 4926	50	37
1305	Anderson <sup>C</sup>		Antlerless	Deer Area 6014	50	37

### Advanced Hunter Education (AHE) Master Hunter Special Deer Permit Hunts:

Only AHE master hunters may apply; antlerless only hunts will not affect accumulated points; any weapon may be used.

1306	Lakeview D	Dec. 9-31	Antlerless	Deer Area 2011	20	7
------	------------	-----------	------------	----------------	----	---

<sup>b</sup>Military installation; access may be extremely limited.

<sup>c</sup>Private lands; access is extremely limited. If you cannot secure access to private lands do not apply for this hunt.

Use numbers in this column for the Hunt Choice Number!



# HELP STOP POACHING

Every year poachers steal hunting opportunities and hundreds of animals from the citizens of Washington. You can help protect our resources by reporting violations. The **Turn In a Poacher (TIP)** program provides the public the opportunity to confidentially report fish and wildlife violations. A person who provides information that leads to an arrest may be eligible for a cash reward or bonus points.



**Turn In a Poacher**  
**877-WDFW-TIP**  
(877-933-9847)

Washington Department of Fish and Wildlife  
Enforcement Program  
360-902-2936  
[wdfw.wa.gov/enf/poaching](http://wdfw.wa.gov/enf/poaching)





# 2007 RAFFLE HUNTS



## Why purchase a raffle ticket?

- ✓ For a chance to hunt elk or deer from Sept. 1-Dec. 31
- ✓ For a chance to hunt bighorn sheep, moose, or mountain goats.

- Buy online at [www.fishhunt.dfw.wa.gov](http://www.fishhunt.dfw.wa.gov)
- Buy by calling toll free 1-866-246-9453
- Buy at any WDFW license dealer.



Don't miss your chance, *buy a raffle ticket now!*

**DEADLINE TO BUY A RAFFLE TICKET AUGUST 6, 2007** — See page 71 for more information on raffle tickets and hunts



Hunters must possess both an access permit from the landowner and a hunting permit from the department when hunting on lands and for species covered under the Landowner Hunting Permit program.

## **BUCKRUN**

Hunting on Buckrun is managed for a quality experience by scheduling hunt dates and keeping the number of hunters in the field low. Hunters with limited flexibility for hunt dates may experience scheduling problems. Hunters can generally expect one day hunts during the permit seasons with written authorization from the Buckrun manager. All hunters must check in and out on hunt day. Schedule hunts in advance by calling 509-345-2577.

### **Deer — 2007 Buckrun LANDOWNER Hunting Permits**

The manager of Buckrun will distribute these hunting permits. An access fee may be charged in order to utilize these permits. No access fee will be charged for the raffle permit winners. Only hunters possessing a modern firearm deer tag are eligible for permits on Buckrun properties. **Contact the manager at 509-345-2577 for public raffle or other information.**

Hunt Name	Quota	Access Season	Special Restrictions	Boundary Description
Buckrun	10	Sept. 1 - Dec. 31	Antlerless Mule Deer or any Whitetail Deer	Buckrun
Buckrun	30	Sept. 1 - Dec. 31	Any deer	Buckrun
Buckrun Raffle	10	Sept. 1 - Dec. 31	Any deer	Buckrun

### **Deer — 2007 Buckrun SPECIAL Hunting Permits**

Hunters apply to Washington Department of Fish and Wildlife for these permits. Only hunters possessing a modern firearm deer tag are eligible for Buckrun special permits. All hunters must check in and out on hunt day. Schedule hunts in advance by calling 509-345-2577.

Hunt Choice No	Hunt Name	Permit Season	Special Restrictions	Boundary Description	Permit Number
1307	Buckrun	Sept. 1 - Dec. 31	Antlerless Mule Deer or any Whitetail Deer	Buckrun	10

## **4-O CATTLE COMPANY**

### **Deer — 2007 4-O Cattle Company LANDOWNER Hunting Permits**

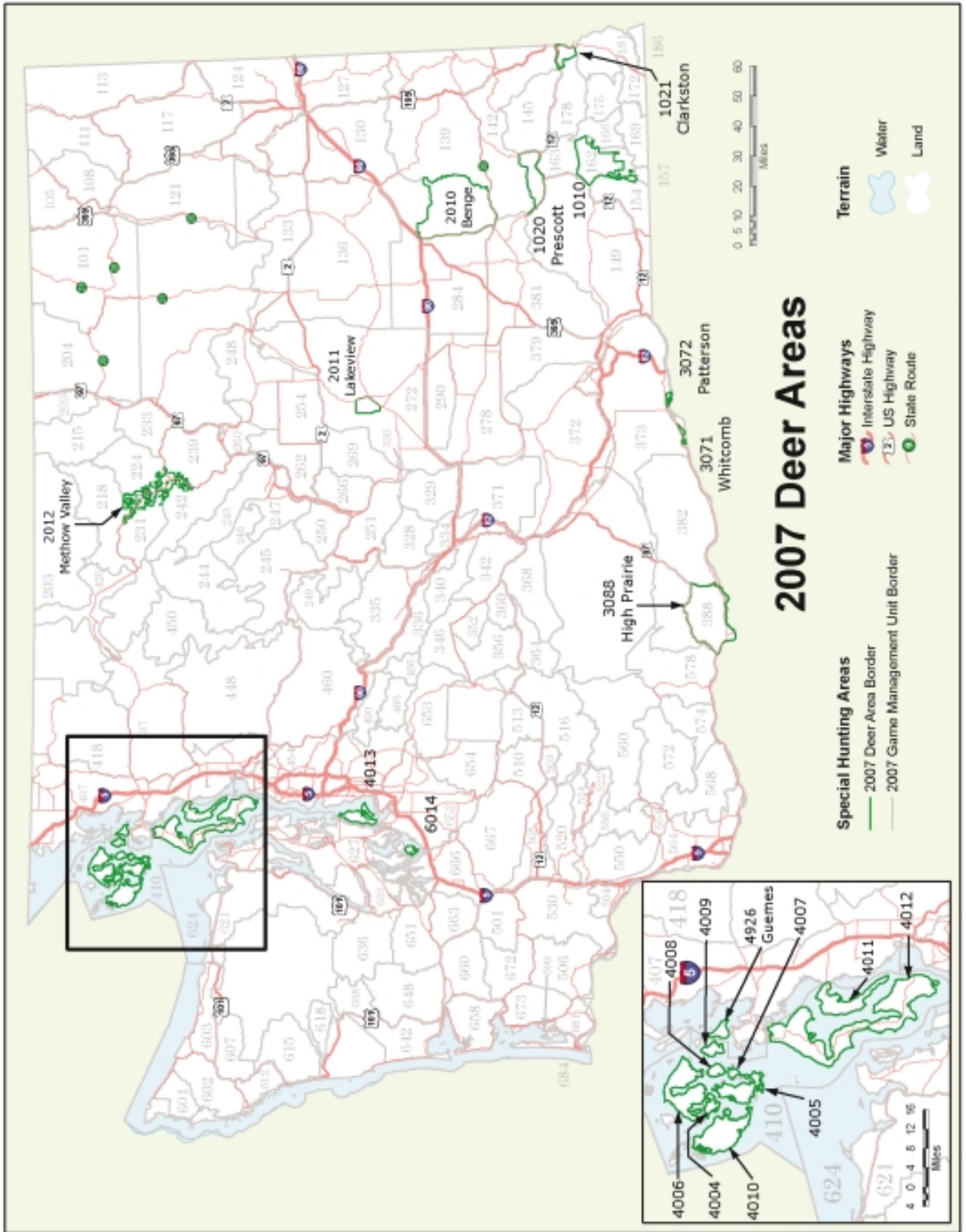
The 4-O Cattle Company is located in southwest Asotin County near the Washington/Oregon border. A legal description of the property is in the contract between the 4-O Cattle Company and the department. The manager of the 4-O Cattle Company will distribute these hunting permits. An access fee may be charged in order to utilize these permits. Only hunters possessing the appropriate modern firearm deer tag are eligible.

Hunt Name	Quota	Access Season	Special Restrictions	Boundary Description
4-O Cattle Company	1	Nov. 15-19	Any White-tailed Buck	4-O Cattle Company
4-O Cattle Company	6	Oct. 13-16	Any Mule Deer Buck	4-O Cattle Company

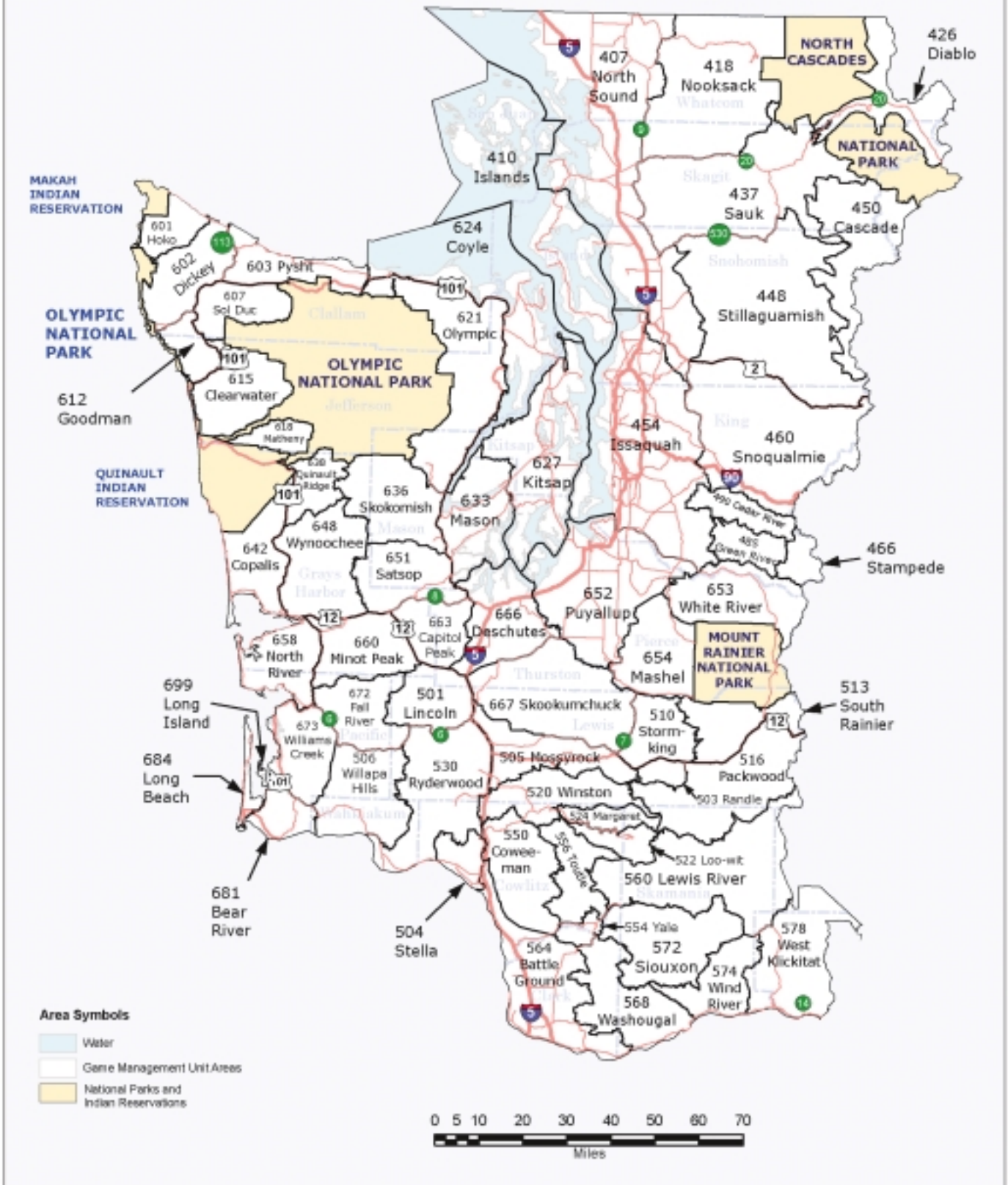
### **Deer — 2007 4-O Cattle Company SPECIAL Hunting Permits**

Hunters apply to Washington Department of Fish and Wildlife for these permits. Only hunters possessing the appropriate modern firearm deer tag are eligible. All hunters must check in and out on hunt day. Successful applicants may contact the 4-O Cattle Company Hunt Manager after August 1, 2007 at 509-256-3232 to schedule their hunts. All other hunting regulations apply.

Hunt Choice No	Hunt Name	Permit Season	Special Restrictions	Boundary Description	Permit Number
1308	4-O White-tailed Buck	Nov. 20-25	Any White-tailed Deer Buck	4-O Cattle Company	1
1309	4-O Mule Deer Buck	Oct. 17-21	Any Mule Deer Buck	4-O Cattle Company	2



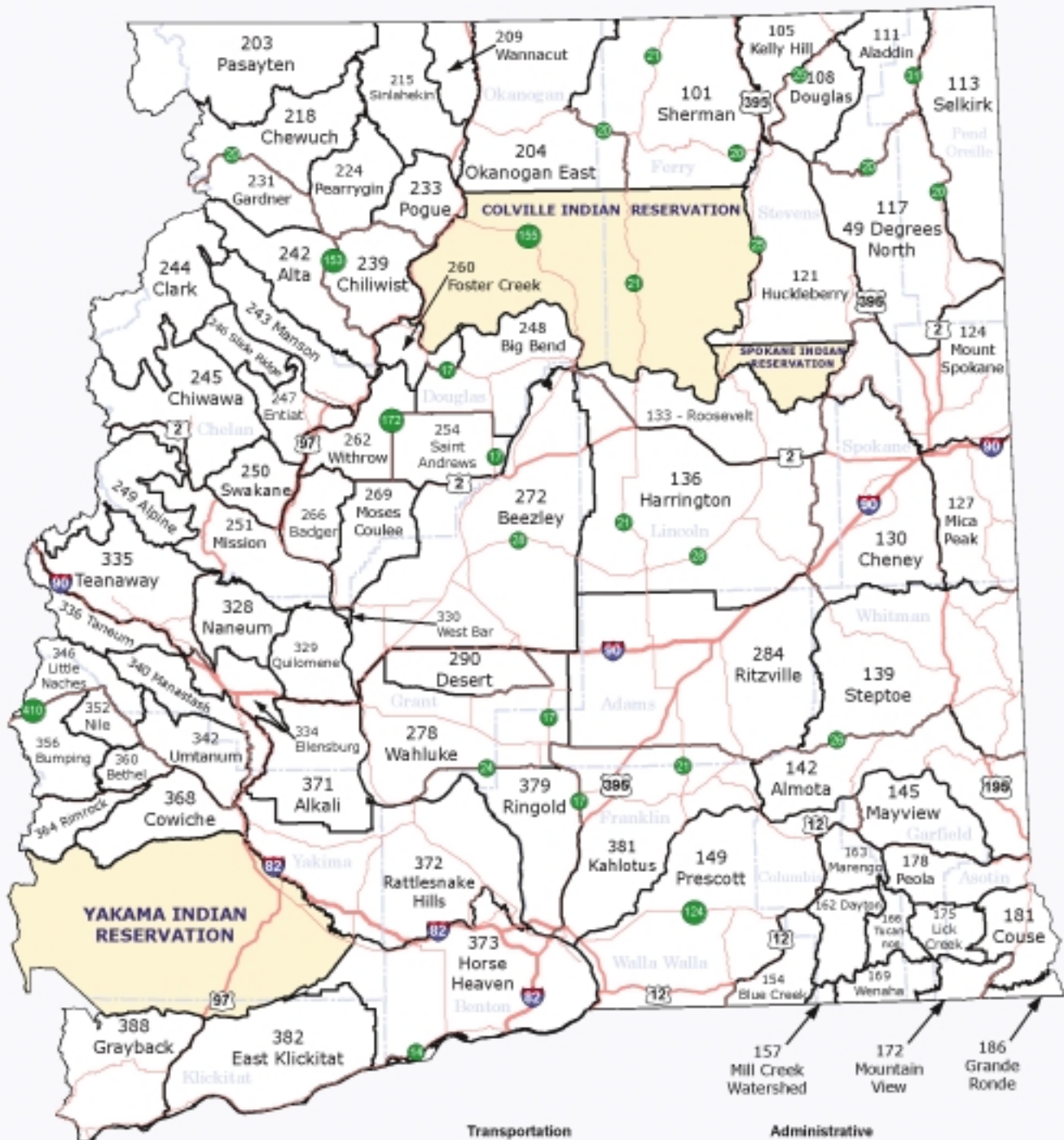
# Game Management Units



<http://wdfw.wa.gov/mapping/gohunt/>



# Game Management Units



<http://wdfw.wa.gov/mapping/gohunt/>





W = Western Washington Area    E = Eastern Washington Area



## Elk Tag Areas and Hunting Methods

### E= Eastern Washington Area:

Open Area: All 100, 200, and 300 series GMUs except permit only for all hunters in GMUs 157, 371 and Elk Area 3068. Modern firearms are restricted in GMU 334.

- EA** - Eastern Washington Archery Tag
- EF** - Eastern Washington Modern Firearm Tag
- EM** - Eastern Washington Muzzleloader Tag

### W = Western Washington Area:

Open Area: All 400, 500, and 600 series GMUs except closed in GMUs 437 (Except for Elk Area 4941), 490, and modern firearm restrictions in a portion of GMU 660. GMU 554 (Yale) is open only for early archery and muzzleloader seasons. Permit only in GMUs 485, 522, 524, 556, 621, 636, 653. Elk Area 6064 in GMU 638 (Quinault) is open to AHE Master Hunters only. See firearm restrictions on page 67. Most GMUs in western Washington are 3 Pt. Min.

- WA** - Western Washington Archery Tag
- WF** - Western Washington Modern Firearm Tag
- WM** - Western Washington Muzzleloader Tag

## HELP WDFW MANAGE YOUR WILDLIFE RESOURCES

### Return Radio-Collars

To better understand the big game species the Department manages in Washington, researchers often put radio-transmitter collars on animals. These collars should be marked with the Name, Address, and Phone Number of the state, federal, tribal, or university contact person conducting the research. Recovering radio-collars from hunter-harvested animals can provide valuable information to biologists conducting this work. The Department asks that you please return any radio-collars from animals that you have harvested. Contact the researcher or government agency marked on the radio-collar, or notify your local WDFW Enforcement Officer or Biologist that you have harvested a radio-marked animal and they will make arrangements to return the equipment to the appropriate individuals. Your cooperation will help us manage for healthy, viable big game populations.



# Turn In a Poacher

**877-WDFW-TIP (877-933-9847)**



**Any Elk:** Any elk may be taken. (Has been referred to as "Either Sex" in the past.)

**Antler Points:** To qualify as a point, an antler point must be at least one-inch in length measured on the longest side. See 3 Point Minimum elk definition below.

**Visible Antler:** A horn-like growth projecting above the hairline.

**Any Bull Elk Seasons:** Open only to the taking of elk with visible antlers (bull calves are illegal).

**Spike Bull Restrictions:** Elk taken in these units must have at least one antler that has only one antler point above the ear.

**3 Point Minimum Elk:** A 3 Pt. Min. elk means that a legal elk in these GMUs must have at least 3 antler points on one side, at least 2 antler points above the ear.

**Spring Closures:** Some WDFW lands adjacent to winter feeding sites are closed March 1-May 1 and others to May 15 to all public entry. During this period wildlife are recovering from winter stress and cannot tolerate disturbance in critical green up areas. Areas will be defined by posted notices and maps at all major entry points.

**Bag Limit:** One elk per hunter during the 2007 hunting season, except for 2nd elk tag special permittees.

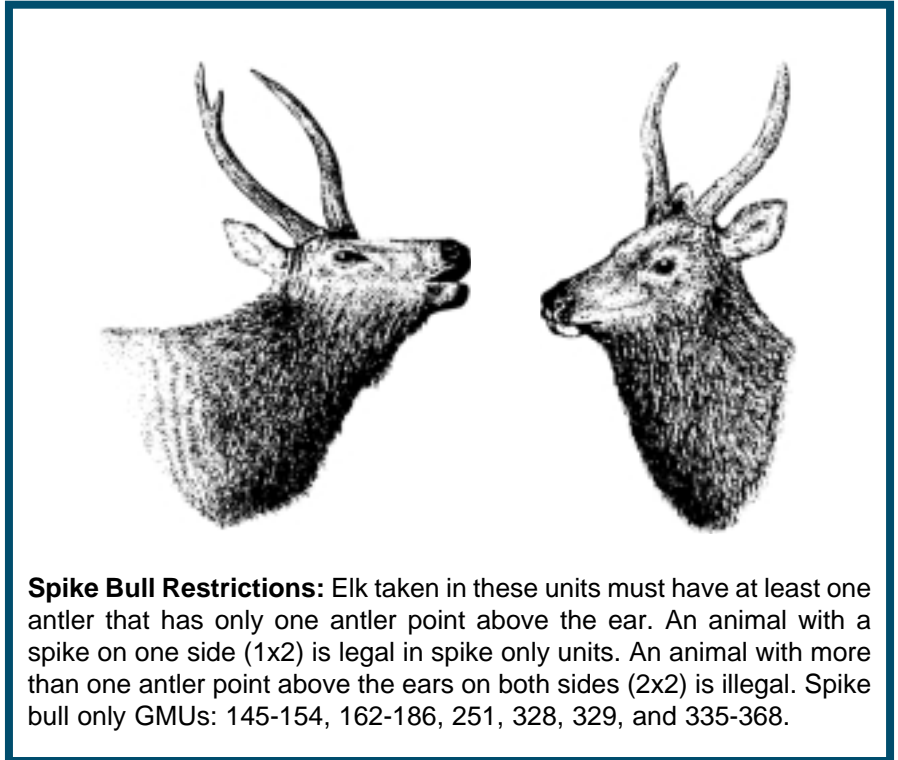
**Description:** *To hunt elk in Washington:*

1. Purchase a big game hunting license with an elk tag option.
2. Choose the elk tag that designates the area you will hunt in and the hunting method you will use.
  - a. **Elk Tag Area:** You must choose either eastern or western Washington to hunt and buy the tag for that area. Elk areas are shown on the map on the previous page.
  - b. **Hunting Method:** You must select one hunting method modern firearm, archery, or muzzleloader.

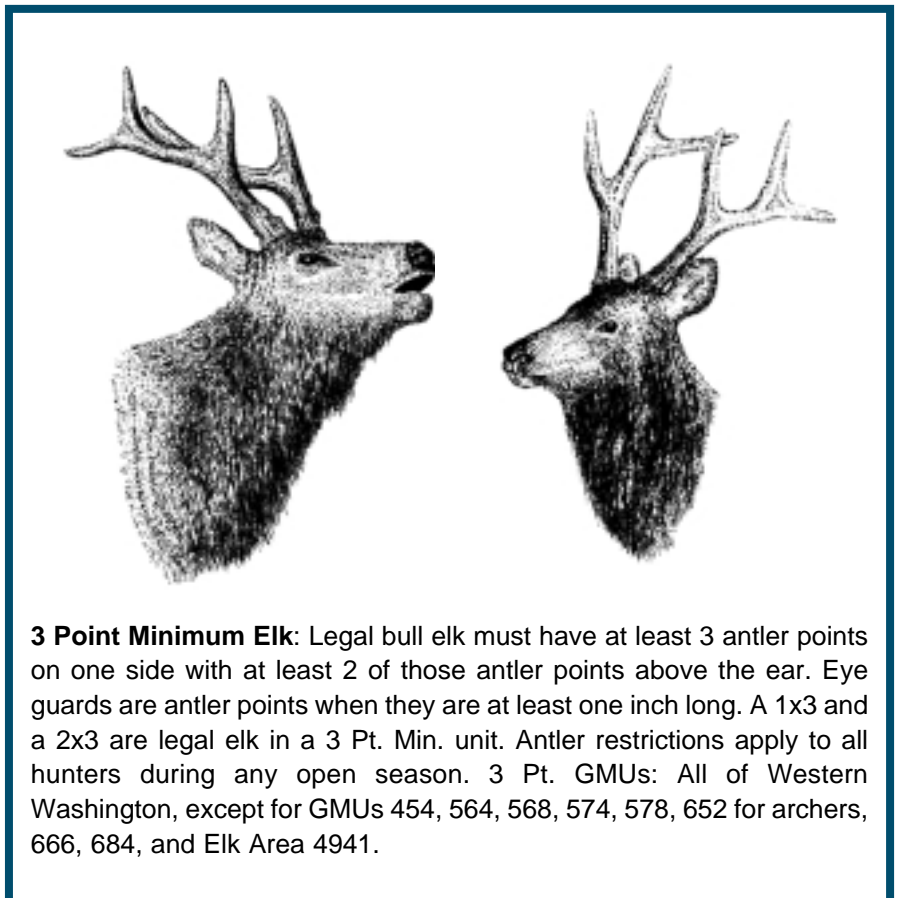
**GMUs Closed to Elk Hunting:** 490 (Cedar River), and 437 (Sauk) except for Elk Area 4941.

**General Elk Seasons:** After you have chosen the area you will hunt and the hunting method you will use, go to the corresponding page (modern firearm, archery, muzzleloader) for general season dates.

**Special Permit Hunts:** Tag holders may apply for hunts that are open to hunters by special permit only. See pgs. 39-47 for a list of permit hunts and the specific tag needed in order to apply for each hunt.



**Spike Bull Restrictions:** Elk taken in these units must have at least one antler that has only one antler point above the ear. An animal with a spike on one side (1x2) is legal in spike only units. An animal with more than one antler point above the ears on both sides (2x2) is illegal. Spike bull only GMUs: 145-154, 162-186, 251, 328, 329, and 335-368.



**3 Point Minimum Elk:** Legal bull elk must have at least 3 antler points on one side with at least 2 of those antler points above the ear. Eye guards are antler points when they are at least one inch long. A 1x3 and a 2x3 are legal elk in a 3 Pt. Min. unit. Antler restrictions apply to all hunters during any open season. 3 Pt. GMUs: All of Western Washington, except for GMUs 454, 564, 568, 574, 578, 652 for archers, 666, 684, and Elk Area 4941.



# 2007 Modern Firearm General Elk Seasons 2007

**License Required:** A valid big game hunting license with an elk tag option.

**Tag Required:** Valid modern firearm elk tag on his/her person for the appropriate area.

**Elk Tag Area:** You must choose either eastern or western Washington to hunt elk. Elk tag areas are shown on the map on page 34.

**Hunting Method:** May use modern firearm, archery, or muzzleloader, but only during modern firearm seasons. Hunting equipment must meet regulations on page 65.

**Firearm Restrictions:** The GMU you hunt in may be affected by a firearm restriction that will not allow you to use a rifle. The following GMUs have Commission-designated firearm restrictions affecting all or portions of a unit: GMUs 251, 334, 410, 504, 554, 564, 624, 627, 633, 652, 658, 660, 666, and 681, 684, Elk Area 5062, Elk area 6066.

**Hunter Orange:** 400 square inches of Hunter Orange is required for anyone hunting deer or elk in an area currently open to modern firearm deer or elk hunting. See page 15.

**Permit Only Units:** The following Game Management Units are closed to general season hunting and require a special permit to hunt elk: GMUs 157 (Mill Creek Watershed); 371 (Alkali); **418 (Nooksack)**; 485 (Green-river); 522 (Loo-wit); 524 (Margaret); 556 (Toutle); 621 (Olympic); 636 (Skokomish); and 653 (White River); Elk area 3068.

Hunt Area	Elk Tag	2007 Dates	Game Management Units (GMUs)/Areas	Legal Elk
Eastern Washington	EF	Oct. 27-Nov. 4	111, 113, 117	Any bull
		Oct. 27-Nov. 4	145-154, 162-186, 249, 251, 328, 329, 335-368	Spike bull
		Sept 8-21	Elk Area 3722*	Antlerless
		Oct. 27-Nov. 4	101, 105, 108, 121-142, 372*, 382, 388	Any elk
		Dec. 9-31	AHE Master Hunters only 127-142	Any elk
		Oct. 27-Nov. 15	203-248, 250, 254-290, 373, 379, 381 <b>(except closed within 1/2 mile of the Columbia River in Douglas and Grant counties)</b>	Any elk
		Aug. 1- Jan. 30, 2008	AHE Master Hunters only 371, Elk Areas 3911** and 3912	Antlerless only
Western Washington	WF	Nov. 3-12	407, 448, 460, 466, 503-520, 530 <sup>a</sup> , 550, 560, 572, 601-618, 624 <b>(except for Elk Area 6071)</b> , 627-633, 638-652, 654-684 <b>(except AHE Master Hunters only in Elk Area 6064)</b>	3 pt. min.
		Nov. 3-12	501	3 pt. min. or Antlerless
		Nov. 3-12	564, 568, 574, 578, 666	Any elk
		Nov. 3-12	454	Any bull

\*Majority of area is private land. Access is limited. Hunters are advised not to try hunting these areas without making prior arrangements for access. See page 67.

\*\*Advanced Hunter Education Master Hunters who hunt in Elk Area 3911 may purchase an AHE, Elk Area 3911, second elk transport tag. Any legal weapon may be used. AHE, Elk Area 3911 second elk transport tags will be valid only for Elk Area 3911 for the time period listed above. All hunters participating in the Elk Area 3911 hunt must wear hunter orange.

<sup>a</sup>See Cathlamet Big Game Closure on page 68



Hunt Area	Elk Tag	2007 Dates	Game Management Units (GMUs)/Areas	Legal Elk
<b>Early Archery Elk Seasons</b>				
Eastern Washington	EA	Sept. 8-21	101-142, 243, 247, 249, 250, 388	Any elk
		Sept. 8-21	145, 162, 166-172, 181, 186, 328, 329, 335	Spike bull
		Sept. 8-21	149, 154, Elk Area 1010, Elk Area 1013, 163, 175, 178, 330, 334, 336, 340, 352, 356, 364	Spike bull or Antlerless
Western Washington	WA	Sept. 8-21	454, 564, 568, 574, 578, 652, 666	Any elk
		Sept. 8-21	407, 448, 501-505, <b>520</b> , 550, 554, 560, 572, 624 ( <b>except for Elk Area 6071</b> ), 654, 660, 663, 667-673, 684, 699 and Elk Area 6061	3 pt. min. or Antlerless
		Sept. 8-21	460, 466, 506, 510, 513, 516, 530 <sup>a</sup> , 601, 602, 603, 607, 612-618, 627, 633, 638-648, 651, 658, 681. ( <b>except AHE master hunters only in Elk Area 6064</b> )	3 pt. min.
		Oct. 1-31	Elk Area 4941	Any Elk
<b>Late Archery Elk Seasons</b>				
Eastern Washington	EA	Nov. 20-Dec. 8	101, 105, 108, 117-127, 388	Any elk
		Nov. 20-Dec. 8	178	Antlerless only
		Dec. 9-31	AHE Master Hunters only 127-142. <a href="#">Must wear hunter orange.</a>	Any elk
		Dec. 9-Jan. 30	Elk Area 1010, 163	Antlerless only
		Oct. 27-Nov. 15	203-248, 250, 254-290, 373, 379, 381 ( <b>except closed within 1/2 mile of the Columbia River in Douglas and Grant counties</b> ) <a href="#">Must wear hunter orange.</a>	Any elk
		Aug. 1-Jan. 30, 2008	AHE Master Hunters only 371, Elk Areas 3911** and 3912 <a href="#">Must wear hunter orange.</a>	Antlerless only
		Nov. 20-Dec. 8	328	Spike bull
		Nov. 20-Dec. 8	335, 336, 346, 352, 364, 368	Spike bull or Antlerless
Western Washington	WA	Nov. 21-Dec. 15	407, 503, 505, <b>520, 648</b> , 667, 672, 681, Elk Area 6066 in GMU 660, 699, Elk Area 6064 ( <b>except AHE Master Hunters only in Elk Area 6064</b> )	3 pt. min. or antlerless
		Nov. 21-Dec. 15	454, 564, 666	Any elk
		Nov. 21-Dec. 15	603, 612, 615, 638	3 pt. min.
		Nov. 21-Dec. 7	506, 530 <sup>a</sup>	3 pt. min or Antlerless
		Dec. 8-15	506, 530 <sup>a</sup>	3 pt. min.

**License Required:**  
A valid big game hunting license with an elk tag option.

**Tag Required:**  
Valid archery elk tag on his/her person for the area hunted in both early and late seasons.

**Elk Tag Area:**  
You must choose one of two areas to hunt elk. Elk tag areas are shown on the map on page 34.

**Hunting Method:**  
Archery only. Archery tag holders can only hunt during archery elk seasons and must hunt with archery equipment. Hunting equipment must meet archery regulations on page 65.

**Special Permit Hunts:**  
Archery elk tag holders may apply for hunts in the Special Permit tables that list their corresponding tag. See permit table for tag eligibility.

**Hunter Orange:**  
Is required in overlaps with modern firearm deer or elk seasons. See page 15.

**Early Season Overlaps:**  
Early archery elk season overlaps the damage control Elk Area 3911 (Fairview) hunt in portions of GMUs 328 (Naneum), 329 (Quilomene), and 334 (Ellensburg).

**Late Season Overlaps:**  
Late archery elk season overlaps late muzzleloader elk in GMUs 454 (Issaquah); 505 (Mossyrock); 564 (Battleground); 666 (Deschutes); and 667 (Skookumchuck).

Elk hunting in GMU 699 requires a refuge permit; contact Willapa National Wildlife Refuge at (360)484-3482.

**Note:** Grouse, bear, cougar, goat, and sheep seasons may be open concurrent with archery seasons.

\*Majority of area is private land. Access is limited. Hunters are advised not to try hunting these areas without making prior arrangements for access. See page 67.

\*\*Advanced Hunter Education Master Hunters who hunt in Elk Area 3911 may purchase an AHE, Elk Area 3911, second elk transport tag. Any legal weapon may be used. AHE, Elk Area 3911 second elk transport tags will be valid only for Elk Area 3911 for the time period listed above. All hunters participating in the Elk Area 3911 hunt must wear hunter orange.

<sup>a</sup>See Cathlamet Big Game Closure on page 68





**License Required:** A valid big game hunting license with an elk tag option.

**Tag Required:** Valid muzzleloader elk tag on his/her person for the hunt area in both early and late seasons.

**Elk Tag Area:** You must choose one of two areas to hunt elk. Elk tag areas are shown on the map on page 34.

**Hunting Method:** Muzzleloader only. Muzzleloader tag holders can hunt only during the muzzleloader seasons and must hunt with muzzleloader equipment. Muzzleloader equipment must meet muzzleloader regulations on page 65.

**Special Permit Hunts:** Muzzleloader elk tag holders may apply for hunts in the Special Permit tables where their corresponding tag is listed. See permit table for tag eligibility.

**Late Season Overlap:** Late muzzleloader elk seasons overlap late archery deer seasons in GMUs 454 (Issaquah); 505 (Mossyrock); 564 (Battleground); 666 (Deschutes); and 667 (Skookumchuck).

**Hunter Orange:** Is required in overlaps with modern firearm deer or elk seasons. See page 15.

Hunt Area	Elk Tag	2007 Dates	Game Management Units (GMUs)/Areas	Legal Elk
<b>Early Muzzleloader Elk Seasons</b>				
Eastern Washington	EM	Oct. 6-12	111, 113, 117, 247	Any bull
		Oct. 6-12	101-108, 121-142, 250	Any elk
		Oct. 6-12	172, 245, Elk Area 2051, 335-342, 352-360, 368	Spike bull
Western Washington	WM	Oct. 6-12	454, 564, 568, 574, 578, 666, 684	Any elk
		Oct. 6-12	460, 504, 513, 530 <sup>a</sup> , 554, 602, 603, 607, 658, 660, 672	3 pt. min.
		Oct. 6-12	501, 503, 652, 654, 663, 667	3 pt. min. or Antlerless
<b>Late Muzzleloader Elk Seasons</b>				
Eastern Washington	EM	Nov. 20-Dec. 8	130-142*	Any elk
		Dec. 9-31	AHE Master Hunters only 127-142. <a href="#">Must wear hunter orange.</a>	Any elk
		Oct. 27-Nov. 15	203-248, 250, 254-290, 373, 379, 381 except closed within 1/2 mile of the Columbia River in Douglas and Grant counties. <a href="#">Must wear hunter orange.</a>	Any elk
		Aug. 1-Jan. 30, 2008	AHE Master Hunters only 371, Elk Areas 3911** and 3912. <a href="#">Must wear hunter orange.</a>	Antlerless only
Western Washington	WM	Nov. 1-Jan. 30, 2008	Elk Area 4941	Any elk
		Nov. 22-Dec. 8	501, 503, 505, 652	3 pt. min. or Antlerless
		Nov. 21-Dec. 15	454, 564, 568, 666, 684	Any elk
		Nov. 21-30	574, 578	Any elk
		Nov. 21-Dec. 15	504, 550, 601, 667	3 pt. min.

\*Majority of area is private land. Access is limited. Hunters are advised not to try hunting these areas without making prior arrangements for access. See page 67.

\*\*Advanced Hunter Education Master Hunters who hunt in Elk Area 3911 may purchase an AHE, Elk Area 3911, second elk transport tag. Any legal weapon may be used. AHE, Elk Area 3911 second elk transport tags will be valid only for Elk Area 3911 for the time period listed above. All hunters participating in the Elk Area 3911 hunt must wear hunter orange.

<sup>a</sup>See Cathlamet Big Game Closure on page 68



## HUNTS OPEN TO ELK PERMIT HOLDERS ONLY

**APPLICATION DEADLINE: JUNE 28, 2007 – SEE PAGE 72 FOR APPLICATION INFORMATION AND PROCEDURES.**

You may submit only one Special Elk Permit Application. The application may contain 1-4 hunt choices. Use the 4-digit Hunt Choice Number when submitting your application. Hunters may hunt only with hunting method in compliance with tag.

**(NOTE: Hunt Choice Numbers change every year.)**

Hunt Choice No.	Hunt Name	Permit Season	Special Restrictions	Elk Tag	Boundary Description	2007 Permits	Last Season's Apps.
<b>Modern Firearm Bull Permit Hunts</b> (Only modern firearm elk tag holders may apply.)							
2001	Prescott A	Oct. 22-Nov. 4	Any bull	EF	GMU 149	2	215
2002	Blue Creek A	Oct. 22-Nov. 4	Any bull	EF	GMU 154	2	735
2003	Watershed	Oct. 27-Nov. 4	3 pt. min. or antlerless	EA, EF, EM	GMU 157	45	1270
2004	Dayton A	Oct. 22-Nov. 4	Any bull	EF	GMU 162	13	1702
2005	Tucannon A	Oct. 22-Nov. 4	Any bull	EF	Elk Area 1014	4	682
2006	Wenaha A	Oct. 22-Nov. 4	Any bull	EF	GMU 169	17	1053
2007	Mountain View A	Oct. 22-Nov. 4	Any bull	EF	GMU 172	6	482
2008	Couse A	Oct. 22-Nov. 4	Any bull	EF	GMU 181	1	112
2009	Mission A	Oct. 22-Nov. 4	Any bull	EF	GMU 251	2	583
2010	Colockum A	Oct. 22-Nov. 4	Any bull	EF	GMUs 328, 329	9	2867
2011	<b>Teanaway A1</b>	<b>Oct. 22-Nov. 4</b>	<b>Any bull</b>	<b>EF</b>	<b>GMU 335</b>	<b>1</b>	<b>new</b>
2012	Teanaway A	Dec. 19-30	Any bull	EF	GMU 335	22	1675
2013	Peaches Ridge A	Oct. 22-Nov. 4	Any bull	EF	GMUs 336, 346	135	3859
2014	Little Naches A	Oct. 1-10	Any bull	EF	GMU 346	15	3285
2015	Observatory A	Oct. 22-Nov. 4	Any bull	EF	GMUs 340, 342	80	3690
2016	Goose Prairie A	Oct. 22-Nov. 4	Any bull	EF	GMUs 352, 356	96	2151
2017	Bethel A	Oct. 22-Nov. 4	Any bull	EF	GMU 360	62	2457
2018	Rimrock A	Oct. 22-Nov. 4	Any bull	EF	GMU 364	123	2111
2019	Cowiche A	Oct. 22-Nov. 4	Any bull	EF	GMU 368	24	1501
2020	Klickitat Meadows A <sup>i</sup>	Oct. 22-Nov. 4	Any bull	EF	Elk Area 3068	1	132
2021	<b>Nooksack A</b>	<b>Oct. 13-Nov. 11</b>	<b>Any bull</b>	<b>WF</b>	<b>GMU 418</b>	<b>6</b>	<b>new</b>
2022	Green River	Oct. 27 - Nov. 2	Any bull	WF	GMU 485	3	468
2023	Margaret A	Nov. 3-12	Any bull	WF	GMU 524	35	4547
2024	Toutle A	Nov. 3-12	Any bull	WF	GMU 556	130	4096
2025	Clearwater	Oct. 1-10	Any bull	WA, WF, WM	GMU 615	2	697
2026	Matheny	Oct. 1-10	Any bull	WA, WF, WM	GMU 618	3	439
2027	Olympic A	Nov. 1-9	3 pt. min	WF	GMU 621 EXCEPT for Elk Area 6071	14	351
2028	Skokomish A	Nov. 1-9	3 pt. min	WF	GMU 636	9	302
2029	Wynoochee	Oct. 1-10	Any bull	WA, WF, WM	GMU 648	1	470
2030	White River A	Nov. 3-12	Any bull	WF	GMU 653	40	399

<sup>a</sup> See Cathlamet Big Game Closure on Page 68.

<sup>b</sup> Military installation; access may be extremely limited.

<sup>c</sup> Private lands; access is extremely limited. If you cannot secure access to private lands do not apply for this hunt.

<sup>d</sup> Access may be restricted on Weyerhaeuser's Mt. Saint Helens Tree Farm (see page 67).

<sup>e</sup> TBA Hunters will be notified of dates and final permit types on their permits.

<sup>f</sup> Muzzleloaders only. Scopes are allowed in JBH hunt. All hunters must attend pre-hunt meeting, must check in daily, foot access only, adhere to restrictions on NWR, and submit requested elk parts for disease testing.

<sup>i</sup> Elk Area 3068 (Klickitat Meadows) is within the Yakama Indian Reservation. A permit from the Yakama Nation will be required to hunt in this area.

No access is allowed for scouting prior to the permit season dates and no camping is allowed within the Yakama Reservation

**HM** This is a damage hunt administered by a WDFW designated Hunt Master. Successful applicants will be contacted on an as-needed basis to help with specific sites of elk damage on designated landowner's property. Not all successful applicants will be contacted in any given year depending on elk damage activity for that year.

Use numbers in this column for the Hunt Choice Number!

All Hunters Report Hunting Activity by calling Toll Free 1-877-945-3492 or Reporting on the internet at <http://fishhunt.dfw.wa.gov>.



Hunt Choice No.	Hunt Name	Permit Season	Special Restrictions	Elk Tag	Boundary Description	2007 Permits	Last Season's Apps.
<b>Modern Firearm Elk Permit Hunts</b> (Only modern firearm elk tag holders may apply.)							
2031	Aladdin A	Oct. 27-Nov. 4	Any elk	EF	GMU 111	15	302
2032	Selkirk A	Oct. 27-Nov. 4	Any elk	EF	GMU 113	20	464
2033	49 Degrees North A <sup>c</sup>	Oct. 27-Nov. 4	Any elk	EF	GMU 117	45	548
2034	Blue Creek B <sup>c</sup>	Oct. 27-Nov. 4	Antlerless	EF	GMUs 149, 154	100	631
2035	Prescott B <sup>c</sup>	Oct. 27-Nov. 4	Antlerless	EF	GMU 149	75	254
2036	Dayton B <sup>c</sup>	Oct. 27-Nov. 4	Antlerless	EF	GMU 163 and Elk Area 1011	100	668
2037	Dayton C <sup>c</sup>	Oct. 27-Nov. 4	Antlerless	EF	GMU 149 and Elk Area 1012	100	505
2038	Peola A <sup>c</sup>	Oct. 27-Nov. 4	Antlerless	EF	GMU 178	50	254
2039	Couse B <sup>c</sup>	Oct. 1-12	Antlerless	EF	GMU 181	30	157
2040	Mountain View B <sup>c</sup>	Oct. 27-Nov. 6	Antlerless	EF	Elk Area 1013	20	247
2041	Lick Creek A	Oct. 27-Nov. 4	Antlerless	EF	GMU 175	25	508
2042	Malaga A	Sept. 8-30	Any elk	EF	Elk Area 2032	5	242
2043	Malaga B	Sept. 15-25	Antlerless	EF	Elk Area 2032	35	573
2044	Malaga C	Nov. 6-Dec. 31	Antlerless	EF	Elk Area 2032	100	230
2045	Malaga D	Nov. 6-Dec. 18	Any elk	EF	Elk Area 2032	7	679
2046	Peshastin A	Sept. 15-Oct. 5	Antlerless	EF	Elk Area 2033	20	80
2047	Peshastin B	Oct. 13-31	Any elk	EF	Elk Area 2033	5	152
2048	West Bar A	Oct. 27-31	Antlerless	EF	GMU 330	5	192
2049	West Bar B	Nov. 1-4	Antlerless	EF	GMU 330	5	194
2050	Teanaway B	Dec. 19-Jan. 13, 2008	Antlerless	EF	GMU 335	100	1543
2051	Taneum A	Oct. 31-Nov. 4	Antlerless	EF	GMU 336	150	1050
2052	Manastash A	Oct. 31-Nov. 4	Antlerless	EF	GMU 340	250	2978
2053	Umtanum A	Oct. 31-Nov. 4	Antlerless	EF	GMU 342	250	2338
2054	Cleman	Dec. 1-15	Antlerless	EF	Elk Area 3944	50	685
2055	Little Naches B	Oct. 31-Nov. 4	Antlerless	EF	GMU 346	150	1841
2056	Nile A	Oct. 31-Nov. 4	Antlerless	EF	GMU 352	50	983
2057	Bumping B	Oct. 31-Nov. 4	Antlerless	EF	GMU 356	100	1280
2058	Bethel B	Oct. 31-Nov. 4	Antlerless	EF	GMU 360	100	1755
2059	Rimrock B	Oct. 31-Nov. 4	Antlerless	EF	GMU 364	150	1398
2060	Cowiche B	Oct. 31-Nov. 4	Antlerless	EF	GMU 368	150	1245
2061	Klickitat Meadows B <sup>i</sup>	Oct. 31-Nov. 4	Spike bull or Antlerless	EF	Elk Area 3068	9	71
2062	Alkali A <sup>b</sup>	Oct. 20-Nov. 4	Any elk	EF	GMU 371	25	433

<sup>a</sup> See Cathlamet Big Game Closure on Page 68.

<sup>b</sup> Military installation; access may be extremely limited.

<sup>c</sup> Private lands; access is extremely limited. If you cannot secure access to private lands do not apply for this hunt.

<sup>d</sup> Access may be restricted on Weyerhaeuser's Mt. Saint Helens Tree Farm (see page 67).

<sup>e</sup> TBA Hunters will be notified of dates and final permit types on their permits.

<sup>f</sup> Muzzleloaders only. Scopes are allowed in JBH hunt. All hunters must attend pre-hunt meeting, must check in daily, foot access only, adhere to restrictions on NWR, and submit requested elk parts for disease testing.

<sup>i</sup> Elk Area 3068 (Klickitat Meadows) is within the Yakama Indian Reservation. A permit from the Yakama Nation will be required to hunt in this area. No access is allowed for scouting prior to the permit season dates and no camping is allowed within the Yakama Reservation

**HM** This is a damage hunt administered by a WDFW designated Hunt Master. Successful applicants will be contacted on an as-needed basis to help with specific sites of elk damage on designated landowner's property. Not all successful applicants will be contacted in any given year depending on elk damage activity for that year.

Use numbers in this column for the Hunt Choice Number!



Hunt Choice No.	Hunt Name	Permit Season	Special Restrictions	Elk Tag	Boundary Description	2007 Permits	Last Season's Apps.
<b>Modern Firearm Elk Permit Hunts continued</b> (Only modern firearm elk tag holders may apply.)							
2063	Mossyrock A	Nov. 3-12	Antlerless	WF	GMU 505	50	new
2064	Willapa Hills A	Nov. 3-12	Antlerless	WF	GMU 506	35	1236
2065	Winston A	Nov. 3-12	Antlerless	WF	GMU 520	130	953
2066	Margaret B	Nov. 3-12	Antlerless	WF	GMU 524	50	1285
2067	Margaret C	Nov. 24-Dec. 2	Antlerless	WF	GMU 524	50	new
2068	Ryderwood A	Nov. 3-12	Antlerless	WF	GMU 530	35	1128
2069	Coweeman A	Nov. 3-12	Antlerless	WF	GMU 550	225	1082
2070	Coweeman B	Jan. 1-15, 2008	Antlerless	WF	GMU 550	50	new
2071	Toutle B	Nov. 3-12	Antlerless	WF	GMU 556	70	1876
2072	Toutle C	Nov. 24-Dec. 2	Antlerless	WF	GMU 556	100	new
2073	Toledo A	Nov. 3-12	Antlerless	WF	Elk Area 5029	20	276
2074	Green Mtn. C	Nov. 3-12	Antlerless	WF	Elk Area 5051	10	237
2075	Carlton	Sept. 22-30	Any bull	WF	Elk Area 5057	5	355
2076	West Goat Rocks	Sept. 22-30	Any bull	WF	Elk Area 5058	5	813
2077	Mt. Adams	Sept. 22-30	Any bull	WF	Elk Area 5059	5	1059
2078	Wildwood A	Jan. 16-30, 2008	Antlerless	WF	Elk Area 5061	15	289
2079	Lewis River A	Nov. 3-12	Antlerless	WF	GMU 560	375	1876
2080	Siouxon A	Nov. 3-12	Antlerless	WF	GMU 572	125	1082
2081	Raymond A	Nov. 5-10	3 pt. Min. or antlerless	WF	Elk Area 6010	20	236
2082	Raymond B	Dec. 16-31	Antlerless	WF	Elk Area 6010	30	475
2083	Raymond C	Jan. 1-30, 2008	Antlerless	WF	Elk Area 6010	15	480
2084	Raymond D	Feb. 1-28, 2008	Antlerless	WF	Elk Area 6010	15	343
2085	Chehalis Valley A <sup>c</sup>	Oct. 1-31	Antlerless	WF	Elk Area 6066	5	98
2086	Chehalis Valley B <sup>c</sup>	Nov. 5-10	Antlerless	WF	Elk Area 6066	5	76
2087	North Minot A	Oct. 20-31	Antlerless	WF	Elk Area 6067	20	340
2088	Deschutes	Jan. 15-23, 2008	Antlerless	WF	GMU 666	10	76
2089	North River	Nov. 8-13	Antlerless	WF	GMU 658	10	501
2090	Williams Creek	Nov. 8-13	Antlerless	WF	GMU 673	50	928
2091	Tri-Valley A	Dec. 1-Jan. 30, 2008	Antlerless	WF	Elk Area 6012	10	245
2092	North Shore A	Nov. 4-8	Antlerless	WF	Elk Area 6068	5	31

<sup>a</sup> See Cathlamet Big Game Closure on Page 68.

<sup>b</sup> Military installation; access may be extremely limited.

<sup>c</sup> Private lands; access is extremely limited. If you cannot secure access to private lands do not apply for this hunt.

<sup>d</sup> Access may be restricted on Weyerhaeuser's Mt. Saint Helens Tree Farm (see page 67).

<sup>e</sup> TBA Hunters will be notified of dates and final permit types on their permits.

<sup>f</sup> Muzzleloaders only. Scopes are allowed in JBH hunt. All hunters must attend pre-hunt meeting, must check in daily, foot access only, adhere to restrictions on NWR, and submit requested elk parts for disease testing.

<sup>i</sup> Elk Area 3068 (Klickitat Meadows) is within the Yakama Indian Reservation. A permit from the Yakama Nation will be required to hunt in this area. No access is allowed for scouting prior to the permit season dates and no camping is allowed within the Yakama Reservation

**HM** This is a damage hunt administered by a WDFW designated Hunt Master. Successful applicants will be contacted on an as-needed basis to help with specific sites of elk damage on designated landowner's property. Not all successful applicants will be contacted in any given year depending on elk damage activity for that year.

Use numbers in this column for the Hunt Choice Number!

All Hunters Report Hunting Activity by calling Toll Free 1-877-945-3492 or Reporting on the internet at <http://fishhunt.dfw.wa.gov>.





Hunt Choice No.	Hunt Name	Permit Season	Special Restrictions	Elk Tag	Boundary Description	2007 Permits	Last Season's Apps.
<b>Muzzleloader Bull Permit Hunts</b> (Only muzzleloader elk tag holders may apply.)							
Note: Fire closures may limit access during early October seasons.							
2093	Prescott C <sup>C</sup>	Oct. 1-10	Any bull	EM	GMU 149	1	44
2094	Blue Creek C <sup>C</sup>	Oct. 1-10	Any bull	EM	GMU 154	1	154
2095	Dayton D	Oct. 1-10	Any bull	EM	GMU 162	2	211
2096	Tucannon B	Oct. 1-10	Any bull	EM	Elk Area 1014	1	92
2097	Wenaha B	Oct. 1-10	Any bull	EM	GMU 169	3	111
2098	Mountain View C	Oct. 1-10	Any bull	EM	GMU 172	2	94
2099	Couse D <sup>C</sup>	Oct. 1-10	Any bull	EM	GMU 181	1	37
2100	Mission B	Oct. 1-10	Any bull	EM	GMU 251	1	176
2101	Colockum B	Oct. 1-10	Any bull	EM	GMUs 328, 329	2	333
2102	Teanaway C	Dec. 9-18	Any elk	EM	GMU 335	7	268
2103	Peaches Ridge B	Oct. 1-10	Any bull	EM	GMUs 336, 346	19	876
2104	Observatory B	Oct. 1-10	Any bull	EM	GMUs 340, 342	23	725
2105	Goose Prairie B	Oct. 1-10	Any bull	EM	GMUs 352, 356	14	533
2106	Bethel C	Oct. 1-10	Any bull	EM	GMU 360	12	381
2107	Rimrock C	Oct. 1-10	Any bull	EM	GMU 364	17	510
2108	Cowiche C	Oct. 1-10	Any bull	EM	GMU 368	8	567
2109	Klickitat Meadows C <sup>i</sup>	Oct. 1-10	Any bull	EM	Elk Area 3068	1	52
2110	Nooksack B	Sept. 29-Oct. 12 and Nov. 12-30	Any bull	WM	GMU 418	3	new
2111	Margaret D	Oct. 6-12	Any bull	WM	GMU 524	8	1011
2112	Toutle D	Oct. 6-12	Any bull	WM	GMU 556	26	1028
2113	Olympic B	Oct. 4-10	Any bull	WM	GMU 621 EXCEPT for Elk Area 6071	3	121
2114	Skokomish B	Oct. 4-10	Any bull	WM	GMU 636	2	52
2115	White River B	Oct. 1-10	Any bull	WM	GMU 653	3	176

### Muzzleloader Permit Hunts (Only muzzleloader elk tag holders may apply.)

2116	Aladdin B	Oct. 6-12	Any elk	EM	GMU 111	10	95
2117	Selkirk B	Oct. 6-12	Any elk	EM	GMU 113	10	151
2118	49 Degrees North B <sup>C</sup>	Oct. 6-12	Any elk	EM	GMU 117	20	161
2119	Blue Creek D <sup>C</sup>	Dec. 9-Jan. 30, 2008	Antlerless	EM	GMUs 149, 154	60	335
2120	Mountain View D <sup>C</sup>	Oct. 1-12	Antlerless	EM	Elk Area 1013	20	87
2121	Lick Creek B	Oct. 1-10	Antlerless	EM	GMU 175	25	133
2122	Couse E <sup>C</sup>	Dec. 1-31	Antlerless	EM	GMU 181	30	114
2123	Couse F <sup>C</sup>	Jan. 1-30, 2008	Antlerless	EM	GMU 181	30	113
2124	Malaga E	Oct. 1-21	Antlerless	EM	Elk Area 2032	50	141
2125	Malaga F	Oct. 1-21	Any elk	EM	Elk Area 2032	8	174

<sup>a</sup> See Cathlamet Big Game Closure on Page 68.

<sup>b</sup> Military installation; access may be extremely limited.

<sup>c</sup> Private lands; access is extremely limited. If you cannot secure access to private lands do not apply for this hunt.

<sup>d</sup> Access may be restricted on Weyerhaeuser's Mt. Saint Helens Tree Farm (see page 67).

<sup>e</sup> TBA Hunters will be notified of dates and final permit types on their permits.

<sup>f</sup> Muzzleloaders only. Scopes are allowed in JBH hunt. All hunters must attend pre-hunt meeting, must check in daily, foot access only, adhere to restrictions on NWR, and submit requested elk parts for disease testing.

<sup>i</sup> Elk Area 3068 (Klickitat Meadows) is within the Yakama Indian Reservation. A permit from the Yakama Nation will be required to hunt in this area. No access is allowed for scouting prior to the permit season dates and no camping is allowed within the Yakama Reservation

**HM** This is a damage hunt administered by a WDFW designated Hunt Master. Successful applicants will be contacted on an as-needed basis to help with specific sites of elk damage on designated landowner's property. Not all successful applicants will be contacted in any given year depending on elk damage activity for that year.

Use numbers in this column for the Hunt Choice Number!



Hunt Choice No.	Hunt Name	Permit Season	Special Restrictions	Elk Tag	Boundary Description	2007 Permits	Last Season's Apps.
<b>Muzzleloader Permit Hunts continued</b> (Only muzzleloader elk tag holders may apply.)							
2126	West Bar C	Oct. 6-12	Antlerless	EM	GMU 330	5	39
2127	Taneum B	Oct. 6-12	Antlerless	EM	GMU 336	25	218
2128	Manastash B	Oct. 6-12	Antlerless	EM	GMU 340	25	336
2129	Umtanum B	Oct. 6-12	Antlerless	EM	GMU 342	250	576
2130	Nile B	Oct. 6-12	Antlerless	EM	GMU 352	40	298
2131	Bumping B	Oct. 6-12	Antlerless	EM	GMU 356	90	428
2132	Bethel D	Oct. 6-12	Antlerless	EM	GMU 360	40	339
2133	Cowiche D	Oct. 6-12	Antlerless	EM	GMU 368	225	636
2134	Klickitat Meadows D <sup>i</sup>	Oct. 6-12	Spike bull or antlerless	EM	Elk Area 3068	4	46
2135	Alkali B <sup>†b</sup>	Oct. 1-15	Any elk	EM	GMU 371	15	62
2136	Stella A	Nov. 21-Dec. 15	Antlerless	WM	GMU 504	150	280
2137	Stella B	Jan. 1-16, 2008	Antlerless	WM	GMU 504	100	286
2138	Toledo B	Dec. 7-20	Antlerless	WM	Elk Area 5029	30	143
2139	Mossyrock B	Jan. 1-16, 2008	Antlerless	WM	Elk Area 5052	30	224
2140	Randle A	Jan. 1-16, 2008	Antlerless	WM	Elk Area 5053	15	173
2141	Boistfort A	Jan. 1-16, 2008	Antlerless	WM	Elk Area 5054	40	246
2142	Willapa Hills B	Nov. 21-Dec. 15	Antlerless	WM	GMU 506	15	287
2143	Green Mt. A	Jan. 1-16, 2008	Antlerless	WM	Elk Area 5051	30	190
2144	Wildwood B	Jan. 1-15, 2008	Antlerless	WM	Elk Area 5061	15	148
2145	Winston B	Nov. 21-Dec. 15	Antlerless	WM	GMU 520	60	142
2146	Margaret E	Oct. 6-12	Antlerless	WM	GMU 524	40	375
2147	Ryderwood B	Oct. 6-12	Antlerless	WM	GMU 530	15	219
2148	Coweeman C	Nov. 21-Dec. 15	Antlerless	WM	GMU 550	60	453
2149	Toutle E	Oct. 6-12	Antlerless	WM	GMU 556	75	554
2150	Lewis River B	Oct. 6-12	Antlerless	WM	GMU 560	225	263
2151	Siouxon B	Oct. 6-12	Antlerless	WM	GMU 572	75	172
2152	Yale A	Oct. 6-12	Antlerless	WM	GMU 554	75	new
2153	Yale B	Nov. 21 – Dec. 15	3 pt. min. or antlerless	WM	GMU 554	75	579
2154	Twin Satsop A	Jan. 5-15, 2008	Antlerless	WM	Elk Area 6061	10	66
2155	Mashel A	Jan. 1-15, 2008	Antlerless	WM	Elk Area 6054	25	90
2156	North River	Nov. 26-Dec. 15	Antlerless	WM	GMU 658	20	251
2157	North Minot B	Oct. 1-7	Antlerless	WM	Elk Area 6067	20	122
2158	Raymond E	Oct. 1-31	Antlerless	WM	Elk Area 6010	30	109
2159	Chehalis Valley C <sup>c</sup>	Jan. 1-30, 2008	Antlerless	WM	Elk Area 6066	15	99
2160	Capitol Peak A	Nov. 19-Dec. 15	Antlerless	WM	GMU 663	15	56
2161	Tri Valley B	Dec. 16-Jan. 30, 2008	Antlerless	WM	Elk Area 6012	30	125

<sup>a</sup> See Cathlamet Big Game Closure on Page 68.

<sup>b</sup> Military installation; access may be extremely limited.

<sup>c</sup> Private lands; access is extremely limited. If you cannot secure access to private lands do not apply for this hunt.

<sup>d</sup> Access may be restricted on Weyerhaeuser's Mt. Saint Helens Tree Farm (see page 67).

<sup>e</sup> TBA Hunters will be notified of dates and final permit types on their permits.

<sup>f</sup> Muzzleloaders only. Scopes are allowed in JBH hunt. All hunters must attend pre-hunt meeting, must check in daily, foot access only, adhere to restrictions on NWR, and submit requested elk parts for disease testing.

<sup>i</sup> Elk Area 3068 (Klickitat Meadows) is within the Yakama Indian Reservation. A permit from the Yakama Nation will be required to hunt in this area.

No access is allowed for scouting prior to the permit season dates and no camping is allowed within the Yakama Reservation

**HM** This is a damage hunt administered by a WDFW designated Hunt Master. Successful applicants will be contacted on an as-needed basis to help with specific sites of elk damage on designated landowner's property. Not all successful applicants will be contacted in any given year depending on elk damage activity for that year.

<sup>†</sup> Must wear hunter orange.

Use numbers in this column for the Hunt Choice Number!



Hunt Choice No.	Hunt Name	Permit Season	Special Restrictions	Elk Tag	Boundary Description	2007 Permits	Last Season's Apps.
<b>Archery Permit Hunts</b> (Only archery elk tag holders may apply.)							
Note: Fire closures may limit access during September seasons.							
2162	Prescott D <sup>C</sup>	Sept. 8-21	Any bull	EA	GMU 149	1	25
2163	Blue Creek E <sup>C</sup>	Sept. 8-21	Any bull	EA	GMU 154	2	175
2164	Dayton E	Sept. 8-21	Any bull	EA	GMU 162	7	431
2165	Tucannon C	Sept. 8-21	Any bull	EA	Elk Area 1014	3	231
2166	Wenaha C	Sept. 8-21	Any bull	EA	GMU 169	4	309
2167	Mountain View E	Sept. 8-21	Any bull	EA	GMU 172	3	138
2168	Couse G <sup>C</sup>	Sept. 8-21	Any bull	EA	GMU 181	1	54
2169	Colockum C	Sept. 8-21	Any bull	EA	GMUs 328, 329	3	1010
2170	Teaway E	Nov. 20-Dec. 8	Any bull	EA	GMU 335	34	564
2171	Peaches Ridge C	Sept. 8-21	Any bull	EA	GMUs 336, 346	104	1654
2172	Observatory C	Sept. 8-21	Any elk	EA	GMUs 340, 342	91	915
2173	Goose Prairie C	Sept. 8-21	Any bull	EA	GMUs 352, 356	138	1297
2174	Bethel E	Sept. 8-21	Any bull	EA	GMU 360	43	732
2175	Rimrock D	Sept. 8-21	Any bull	EA	GMU 364	93	873
2176	Cowiche E	Sept. 8-21	Any bull	EA	GMU 368	18	567
2177	Klickitat Meadows E <sup>I</sup>	Oct. 11-22	Any elk	EA	Elk Area 3068	1	69
2178	Klickitat Meadows F <sup>I</sup>	Oct. 11-22	Spike bull or antlerless	EA	Elk Area 3068	9	33
2179	Malaga G	Sept. 1-7	Antlerless	EA	Elk Area 2032	25	92
2180	Peshastin C	Sept. 1-14	Any elk	EA	Elk Area 2033	15	117
2181	Nooksack C	Sept. 1-28 and Dec. 1-31	Any bull	WA	GMU 418	3	new
2182	Margaret F	Sept. 15-30 and Dec. 1-15	Any bull	WA	GMU 524	13	1834
2183	Margaret G	Sept. 15-30 and Dec. 1-15	Antlerless	WA	GMU 524	50	new
2184	Toutle F	Sept. 15-30 and Dec. 1-15	Any bull	WA	GMU 556	66	1544
2185	Toutle G	Sept. 15-30 and Dec. 1-15	Antlerless	WA	GMU 556	90	new
2186	Lewis River C	Nov. 21-Nov. 30	3 pt. min. or antlerless	WA	GMU 560	50	new
2187	Siouxon C	Nov. 21-30	3 pt. min. or antlerless	WA	GMU 572	25	new
2188	Olympic C	Sept. 8-21	3 pt. min.	WA	GMU 621, EXCEPT for Elk Area 6071	7	311
2189	Skokomish C	Sept. 8-21	3 pt. min.	WA	GMU 636	6	217
2190	White River C	Sept. 8-21	Any bull	WA	GMU 653	11	420

<sup>a</sup> See Cathlamet Big Game Closure on Page 68.

<sup>b</sup> Military installation; access may be extremely limited.

<sup>c</sup> Private lands; access is extremely limited. If you cannot secure access to private lands do not apply for this hunt.

<sup>d</sup> Access may be restricted on Weyerhaeuser's Mt. Saint Helens Tree Farm (see page 67).

<sup>e</sup> TBA Hunters will be notified of dates and final permit types on their permits.

<sup>f</sup> Muzzleloaders only. Scopes are allowed in JBH hunt. All hunters must attend pre-hunt meeting, must check in daily, foot access only, adhere to restrictions on NWR, and submit requested elk parts for disease testing.

<sup>i</sup> Elk Area 3068 (Klickitat Meadows) is within the Yakama Indian Reservation. A permit from the Yakama Nation will be required to hunt in this area. No access is allowed for scouting prior to the permit season dates and no camping is allowed within the Yakama Reservation

**HM** This is a damage hunt administered by a WDFW designated Hunt Master. Successful applicants will be contacted on an as-needed basis to help with specific sites of elk damage on designated landowner's property. Not all successful applicants will be contacted in any given year depending on elk damage activity for that year.

Use numbers in this column for the Hunt Choice Number!



Hunt Choice No.	Hunt Name	Permit Season	Special Restrictions	Elk Tag	Boundary Description	2007 Permits	Last Season's Apps.
-----------------	-----------	---------------	----------------------	---------	----------------------	--------------	---------------------

### Advanced Hunter Education (AHE) Master Hunter Special Elk Permit Hunts:

Only AHE master hunters may apply; antlerless only hunts will not affect accumulated points; and any weapon may be used. Must Wear Hunter Orange.

2191	Peshastin D	Aug. 18-31	Any elk	Any elk tag	Elk Area 2033	5	30
2192	Mossyrock C	Jan. 17-30, 2008	Antlerless	Any elk tag	Elk Area 5052	20	78
2193	Randle B	Jan. 17-30, 2008	Antlerless	Any elk tag	Elk Area 5053	15	77
2194	Quinault Ridge	Oct. 1-10	3 pt. min. or antlerless	Any elk tag	GMU 638	5	197
2195	Green Mt. B	Jan. 17-30, 2008	Antlerless	Any elk tag	Elk Area 5051	20	106
2196	Merwin A	Nov. 21-Dec 15	Antlerless	Any elk tag	Elk Area 5060	10	52
2197	Merwin B	Jan. 17-30, 2008	Antlerless	Any elk tag	Elk Area 5060	10	82

**Advanced Hunter Education (AHE) Master Hunter, Second Elk Tag Hunts:** Only AHE Master Hunters may apply; these hunts will not affect accumulated points; a second tag may be purchased by successful applicants as needed (second tag purchase deadlines do not apply to these hunts); and any weapon may be used unless tag restriction is noted. The second elk license and tag type must be the same tag type as the first one. Must Wear Hunter Orange.

2198	Peola B <sup>C</sup>	Oct. 1-12	Antlerless	Any elk tag	GMU 178	15	17
2199	Malaga H	Aug. 1-Mar. 31, 2008	Antlerless	Any elk tag	Elk Area 2032	100 <sup>HM</sup>	37
2200	Malaga I	Aug. 1-Mar. 31, 2008	Any Elk	Any elk tag	Elk Area 2032	20 <sup>HM</sup>	new
2201	Peshastin E	Aug. 1-Mar. 31, 2008	Antlerless	Any elk tag	Elk Area 2033	50 <sup>HM</sup>	new
2202	Peshastin F	Aug. 1-Feb. 28, 2008	Any Elk	Any elk tag	Elk Area 2033	20 <sup>HM</sup>	new
2203	Fairview A	Feb. 1-29, 2008	Antlerless	Any elk tag	Elk Area 3911	20 <sup>HM</sup>	37
2204	Rattlesnake Hills	Aug. 1-Feb. 29, 2008	Antlerless or spike bull	Any elk tag	Designated areas in GMU 372	20 <sup>HM</sup>	23
2205	Toledo C	Dec. 21-31	Antlerless and spike bull	Any elk tag	Elk Area 5029	20	65
2206	Toledo D	Aug. 1-7	Antlerless and spike bull	Any archery elk tag	Elk Area 5029	5	3
2207	Toledo E	Aug 8-14	Antlerless and spike bull	Any archery elk tag	Elk Area 5029	5	2
2208	Toledo F	Aug 15-21	Antlerless and spike bull	Any archery elk tag	Elk Area 5029	5	1
2209	Toledo G	Aug 22-28	Antlerless and spike bull	Any archery elk tag	Elk Area 5029	5	5
2210	Boistfort B	Aug 1-7	Antlerless and spike bull	Any archery elk tag	Elk Area 5054	5	4
2211	Boistfort C	Aug 8-14	Antlerless and spike bull	Any archery elk tag	Elk Area 5054	5	4
2212	Boistfort D	Aug 15-21	Antlerless and spike bull	Any archery elk tag	Elk Area 5054	5	2
2213	Boistfort E	Aug 22-28	Antlerless and spike bull	Any archery elk tag	Elk Area 5054	5	3
2214	JBH <sup>f</sup>	Nov. 12-Feb. 28, 2008	Antlerless	Any elk tag	Elk Area 5090	20 <sup>HM</sup>	24
2215	Trout Lake A <sup>g</sup>	Nov. 21-30	Antlerless	Any elk tag	Elk Area 5062	5	1
2216	Trout Lake B <sup>g</sup>	Dec. 1-14	Antlerless	Any elk tag	Elk Area 5062	5	3
2217	Trout Lake C <sup>g</sup>	Dec. 15-31	Antlerless	Any elk tag	Elk Area 5062	5	2
2218	Trout Lake D <sup>g</sup>	Jan. 1-14, 2008	Antlerless	Any elk tag	Elk Area 5062	5	12
2219	Trout Lake E <sup>g</sup>	Jan. 15-30, 2008	Antlerless	Any elk tag	Elk Area 5062	5	13

<sup>a</sup> See Cathlamet Big Game Closure on Page 68.

<sup>b</sup> Military installation; access may be extremely limited.

<sup>c</sup> Private lands; access is extremely limited. If you cannot secure access to private lands do not apply for this hunt.

<sup>d</sup> Access may be restricted on Weyerhaeuser's Mt. Saint Helens Tree Farm (see page 67).

<sup>e</sup> TBA Hunters will be notified of dates and final permit types on their permits.

<sup>f</sup> Muzzleloaders only. Scopes are allowed in JBH hunt. All hunters must attend pre-hunt meeting, must check in daily, foot access only, adhere to restrictions on NWR, and submit requested elk parts for disease testing.

<sup>i</sup> Elk Area 3068 (Klickitat Meadows) is within the Yakama Indian Reservation. A permit from the Yakama Nation will be required to hunt in this area. No access is allowed for scouting prior to the permit season dates and no camping is allowed within the Yakama Reservation

<sup>HM</sup> This is a damage hunt administered by a WDFW designated Hunt Master. Successful applicants will be contacted on an as-needed basis to help with specific sites of elk damage on designated landowner's property. Not all successful applicants will be contacted in any given year depending on elk damage activity for that year.

Use numbers in this column for the Hunt Choice Number!

All Hunters Report Hunting Activity by calling Toll Free 1-877-945-3492 or Reporting on the internet at <http://fishhunt.dfw.wa.gov>.





Hunt Choice No.	Hunt Name	Permit Season	Special Restrictions	Elk Tag	Boundary Description	2007 Permits	Last Season's Apps.
<b>Advanced Hunter Education (AHE) Master Hunter, Second Elk Tag Hunts:</b> Only AHE Master Hunters may apply; these hunts will not affect accumulated points; a second tag may be purchased by successful applicants as needed (second tag purchase deadlines do not apply to these hunts); and any weapon may be used unless tag restriction is noted. The second elk license and tag type must be the same tag type as the first one. Must Wear Hunter Orange.							
2220	North River B	Dec. 16-Feb. 28, 2008	Antlerless	Any elk tag	Designated areas in GMU 658	10 <sup>HM</sup>	15
2221	Chehalis Valley D <sup>C</sup>	Aug. 1-Feb. 28, 2008	Antlerless	Any elk tag	Designated areas in Elk Area 6066	10 <sup>HM</sup>	26
2222	Raymond F	Dec. 1-Mar. 31, 2008	Antlerless	Any elk tag	Elk Area 6010	10 <sup>HM</sup>	30
2223	Hanaford C	Aug. 1-Mar. 31, 2008	Antlerless	Any elk tag	Designated areas in Elk Area 6069	5 <sup>HM</sup>	14
2224	Dungeness A	Sept. 1-Feb. 28, 2008	3 pt. min.	Any elk tag	Elk Area 6071 north of Hwy 101 only	12	14
2225	Dungeness B	Oct. 1-Dec. 31	Antlerless	Any elk tag	Elk Area 6071 north of Hwy 101 only	8	8

<b>Youth - Special Elk Permit Hunts:</b> Must be eligible for the Youth Hunting License and accompanied by an adult during the hunt.							
2226	Mudflow A	Oct. 9-14	Antlerless	WF	Elk Area 5099	6	new
2227	Mudflow B	Oct. 23-28	Antlerless	WF	Elk Area 5099	6	new
2228	Mudflow C	Nov. 20-25	Antlerless	WF	Elk Area 5099	6	new
2229	Dungeness C	Sept. 1-Feb. 28, 2008	Any elk	Any elk tag	Elk Area 6071 north of Hwy 101 only	4	9
2230	Sol Duc Valley	Aug. 1-Jan. 22, 2008	Antlerless	Any elk tag	Elk Area 6072	10	175
2231	Clearwater Valley	Aug. 1-Mar. 31, 2008	Antlerless	Any elk tag	Elk Area 6073	1	158

<b>Hunters With Disabilities Only - Special Elk Permit Hunts</b>							
2232	Sol Duc Valley B	Aug. 1-Jan. 22, 2008	Antlerless	Any elk tag	Elk Area 6072	5	new
2233	Observatory D	Oct. 22-Nov 4	Any elk	EF or EM	GMUs 340, 342	7	243
2234	Little Naches C	Oct. 1-10	Any elk	EF, EM, EA	GMU 346	5	279
2235	Little Naches D	Oct. 31-Nov. 4	Antlerless	EF, EM, EA	GMU 346	8	129
2236	Alkali C <sup>b</sup>	Oct. 20-Nov. 4	Any elk	EF	GMU 371	4	58
2237	Mudflow D	Sept. 25-30	Any elk	Any elk tag	Elk Area 5099	6	210
2238	Mudflow E	Oct. 2-7	Any elk	Any elk tag	Elk Area 5099	6	new
2239	Mudflow F	Oct. 16-21	Antlerless	Any elk tag	Elk Area 5099	6	228
2240	Mudflow G	Oct. 30-Nov. 4	Antlerless	Any elk tag	Elk Area 5099	6	new
2241	Centralia Mine A	Oct. 27-28	Antlerless	Any elk tag	Elk Area 6011	2	137
2242	Centralia Mine B	Nov. 3-4	Antlerless	Any elk tag	Elk Area 6011	2	119
2243	North Shore B	Oct. 1-31	Antlerless	Any elk tag	Elk Area 6068	5	52
2244	North Shore C	Dec. 16-31	Antlerless	Any elk tag	Elk Area 6068	5	53
2245	Chehalis Valley E <sup>C</sup>	Dec. 16-31	Antlerless	Any elk tag	Elk Area 6066	15	109
2246	Hanaford A <sup>C</sup>	Jan. 1-15, 2008	Antlerless	Any elk tag	Elk Area 6069	5	75

<sup>a</sup> See Cathlamet Big Game Closure on Page 68.

<sup>b</sup> Military installation; access may be extremely limited.

<sup>c</sup> Private lands; access is extremely limited. If you cannot secure access to private lands do not apply for this hunt.

<sup>d</sup> Access may be restricted on Weyerhaeuser's Mt. Saint Helens Tree Farm (see page 67).

<sup>e</sup> TBA Hunters will be notified of dates and final permit types on their permits.

<sup>f</sup> Muzzleloaders only. Scopes are allowed in JBH hunt. All hunters must attend pre-hunt meeting, must check in daily, foot access only, adhere to restrictions on NWR, and submit requested elk parts for disease testing.

<sup>HM</sup> This is a damage hunt administered by a WDFW designated Hunt Master. Successful applicants will be contacted on an as-needed basis to help with specific sites of elk damage on designated landowner's property. Not all successful applicants will be contacted in any given year depending on elk damage activity for that year.

Use numbers in this column for the Hunt Choice Number!



Hunt Choice No.	Hunt Name	Permit Season	Special Restrictions	Elk Tag	Boundary Description	2007 Permits	Last Season's Apps.
<b>Hunters 65 or older only - Special Elk Permit Hunts</b>							
2247	Hanaford B <sup>C</sup>	Jan. 16-30, 2008	Antlerless	Any elk tag	Elk Area 6069	5	134
2248	Mudflow H	Sept. 18-23	Antlerless	Any elk tag	Elk Area 5099	6	new
2249	Mudflow I	Nov. 6-12	Antlerless	Any elk tag	Elk Area 5099	6	new
2250	Mudflow J	Nov. 27-Dec. 2	Antlerless	Any elk tag	Elk Area 5099	6	new

Hunters must possess both an access permit from the landowner and a hunting permit from the department when hunting on lands and for species covered under the Landowner Hunting Permit program.

## 4-O CATTLE COMPANY

### ELK — 2007 4-O Cattle Company LANDOWNER Hunting Permits

The 4-O Cattle Company is located in southwest Asotin County near the Washington/Oregon border. A legal description of the property is in the contract between the 4-O Cattle Company and the department. The manager of the 4-O Cattle Company will distribute these hunting permits. An access fee may be charged to utilize these permits. Only hunters possessing the appropriate modern firearm elk tag are eligible.

Hunt Name	Quota	Access Season	Special Restrictions	Boundary Description
4-O Cattle Company	1	Sept. 15-24	Any Bull	4-O Cattle Company
4-O Cattle Company	6	Oct. 27-Nov. 4	Spike Only	4-O Cattle Company
4-O Cattle Company	5	Oct. 1-7	Antlerless Only	4-O Cattle Company
4-O Cattle Company	10	Oct. 31-Nov. 6	Antlerless Only	4-O Cattle Company
4-O Cattle Company	3	Nov. 23-30	Antlerless Only	4-O Cattle Company
4-O Cattle Company	5	Dec. 29-Jan. 4	Antlerless Only	4-O Cattle Company

### ELK — 2007 4-O Cattle Company SPECIAL Hunting Permits

Hunters apply to Washington Department of Fish and Wildlife for these permits. Only hunters possessing the appropriate modern firearm elk tag are eligible. Antlerless elk hunters can generally expect one to three days of hunting during the permit season with written authorization from the hunt manager. All hunters must check in and out on hunt day. Successful applicants may contact the 4-O Cattle Company Hunt Manager after August 1, 2007 at 509-256-3232 to schedule their hunts. All other hunting regulations apply.

Hunt Choice No.	Hunt Name	Permit Season	Special Restrictions	Boundary Description	Permit
2251	4-O Any Bull Elk	Sept. 26- Oct. 6	Any Bull	4-O Cattle Company	1
2252	4-O Spike Bull Elk	Oct. 27 – Nov 4	Spike Bull Only	4-O Cattle Company	2
2253	4-O Antlerless Elk A	Oct. 1-7	Antlerless Only	4-O Cattle Company	15
2254	4-O Antlerless Elk B	Oct. 31 – Nov. 6	Antlerless Only	4-O Cattle Company	10
2255	4-O Antlerless Elk C	Nov. 23-30	Antlerless Only	4-O Cattle Company	7
2256	4-O Antlerless Elk D	Dec. 1-7	Antlerless Only	4-O Cattle Company	5
2257	4-O Antlerless Elk E	Dec. 8 - 14	Antlerless Only	4-O Cattle Company	5
2258	4-O Antlerless Elk F	Dec. 15-21	Antlerless Only	4-O Cattle Company	5
2259	4-O Antlerless Elk G	Dec. 22-28	Antlerless Only	4-O Cattle Company	5
2260	4-O Antlerless Elk H	Dec. 29 – Jan. 4	Antlerless Only	4-O Cattle Company	3
2261	4-O Antlerless Elk I	Jan. 12 - 18	Antlerless Only	4-O Cattle Company	5
2262	4-O Antlerless Elk J	Jan. 26 - 31	Antlerless Only	4-O Cattle Company	5

Hunters must possess both an access permit from the landowner and a hunting permit from the department when hunting on lands and for species covered under the Landowner Hunting Permit program.

## **SILVER DOLLAR ASSOCIATION**

### **ELK — 2007 Silver Dollar Association LANDOWNER Hunting Permits**

Silver Dollar is located in Yakima and Benton counties, on the western edge of the Hanford Reservation. A legal description of the property is in the contract between Silver Dollar and the department. The manager of Silver Dollar will distribute these hunting permits. An access fee may be charged in order to utilize these permits.

Hunt Name	Quota	Access Season	Special Restrictions	Boundary Description
Silver Dollar	24	Aug. 1-March 31	Any Elk	Silver Dollar
Silver Dollar	15	Aug. 1-March 31	Antlerless	Silver Dollar

### **ELK — 2007 Silver Dollar Association SPECIAL Hunting Permits**

Hunters apply to Washington Department of Fish and Wildlife for these permits. Only hunters possessing the appropriate modern firearm elk tag are eligible. Hunters can generally expect one to three days of hunting during the permit season with written authorization from the hunt manager. All successfully drawn permit applicants will receive an information packet detailing hunt rules, regulations, and scheduling.

Hunt Choice No	Hunt Name	Permit Season	Special Restrictions	Boundary Description	Permit Number
2263	Silver Dollar	Aug. 1 - March 31	Youth Only, Any Elk	Silver Dollar	6
2264	Silver Dollar Antlerless Elk	Aug. 1 - March 31	Youth Only, Antlerless Elk Only	Silver Dollar	12
2265	Silver Dollar Any Elk	Aug. 1 – March 31	Persons of Disability Only, Any Elk	Silver Dollar	2
2266	Silver Dollar Antlerless Elk	Aug 1 – March 31	Persons of Disability Only, Antlerless Elk Only	Silver Dollar	3

## **BLACKROCK RANCHES**

### **ELK — 2007 Blackrock Ranches LANDOWNER Hunting Permits**

Blackrock Ranches is located in Yakima County, west of the Hanford Reservation.

A legal description of the property is in the contract between

Blackrock Ranches and the department. The manager of Blackrock Ranches will distribute these hunting permits. An access fee may be charged in order to utilize these permits.

Hunt Name	Quota	Access Season	Special Restrictions	Boundary Description
Blackrock Ranches	6	Aug. 1-March 31	Any Elk	Blackrock Ranches
Blackrock Ranches	8	Aug. 1-March 31	Antlerless	Blackrock Ranches

### **ELK — 2007 Blackrock Ranches SPECIAL Hunting Permits**

Hunters apply to Washington Department of Fish and Wildlife for these permits. Only hunters possessing the appropriate modern firearm elk tag are eligible. Hunters can generally expect one to three days of hunting during the permit season with written authorization from the hunt manager. All successfully drawn permit applicants will

receive an information packet detailing hunt rules, regulations, and scheduling.

Hunt Choice No	Hunt Name	Permit Season	Special Restrictions	Boundary Description	Permit Number
2267	Blackrock Ranches A	Aug. 1-March 31	Any Elk	Blackrock Ranches	1
2268	Blackrock Ranches B	Aug. 1-March 31	Antlerless Only	Blackrock Ranches	4
2269	Blackrock Ranches C	Aug 1-March 31	Youth Only, Any Elk	Blackrock Ranches	1
2270	Blackrock Ranches D	Aug 1-March 31	Youth Only, Antlerless Only	Blackrock Ranches	4

Hunters must possess both an access permit from the landowner and a hunting permit from the department when hunting on lands and for species covered under the Landowner Hunting Permit program.

## TEANAWAY RANCH

### ELK — 2007 Teanaway Ranch LANDOWNER Hunting Permits

The Teanaway Ranch is located in Kittitas County, 7 miles east of Cle Elum. A legal description of the property is in the contract between the Teanaway Ranch and the department. The manager of the Teanaway Ranch will distribute this hunting permit. An access fee may be charged in order to utilize this permit.

Hunt Name	Quota	Access Season	Special Restrictions	Boundary Description
Teanaway Ranch	1	Aug. 1-March 31	Any Bull	Teanaway Ranch

### ELK — 2007 Teanaway Ranch SPECIAL Hunting Permits

Hunters apply to the Washington department of fish and wildlife for these permits.

Hunt Choice No	Hunt Name	Permit Season	Special Restrictions	Boundary Description	Permit Number
2271	Teanaway Ranch	Aug. 1-March 31	Any Bull	Teanaway Ranch	1

# HELP STOP POACHING

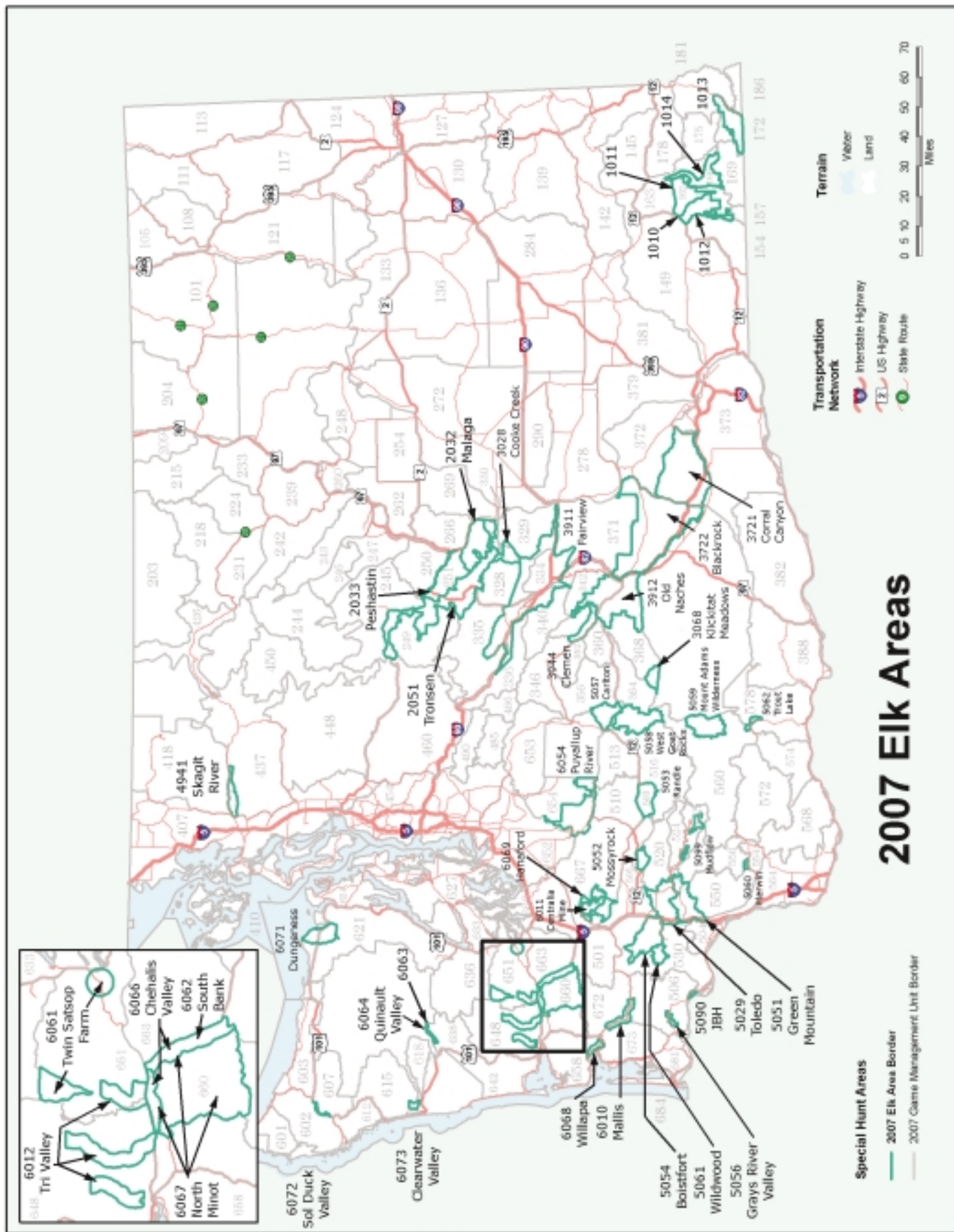
Every year poachers steal hunting opportunities and hundreds of animals from the citizens of Washington. You can help protect our resources by reporting violations. The **Turn In a Poacher (TIP)** program provides the public the opportunity to confidentially report fish and wildlife violations. A person who provides information that leads to an arrest may be eligible for a cash reward or bonus points.



**Turn In a Poacher**  
**877-WDFW-TIP**  
 (877-933-9847)

Washington Department of Fish and Wildlife  
 Enforcement Program  
 360-902-2936  
[wdfw.wa.gov/enf/poaching](http://wdfw.wa.gov/enf/poaching)





# Hunting Hours

— Always know your target. The “golden hour” may be an effective time for finding game, but as light diminishes, so does your ability to identify your target. In these situations, make sure you know your target and what is beyond.

## 2007-2008 OFFICIAL HUNTING HOURS FOR GAME ANIMALS AND FOREST GROUSE\*

September 1, 2007 to January 31, 2008

Dates (Inclusive)	WESTERN WASHINGTON		EASTERN WASHINGTON	
	A.M.	to P.M.	A.M.	to P.M.
<b>Daylight Savings Time</b>				
Saturday September 1 - Sunday September 2	6:00	8:20	5:45	8:10
Monday September 3 - Sunday September 9	6:05	8:10	5:50	8:00
Monday September 10 - Sunday September 16	6:15	7:55	6:00	7:45
Monday September 17 - Sunday September 23	6:20	7:40	6:10	7:30
Monday September 24 - Sunday September 30	6:30	7:25	6:20	7:15
Monday October 1 - Sunday October 7	6:40	7:15	6:30	7:00
Monday October 8 - Sunday October 14	6:50	7:00	6:40	6:45
Monday October 15 - Sunday October 21	7:00	6:45	6:50	6:35
Monday October 22 - Sunday October 28	7:10	6:35	7:00	6:20
Monday October 29 - Saturday November 3	7:20	6:20	7:10	6:10
<b>Pacific Standard Time</b>				
Sunday November 4	6:20	5:20	6:10	5:10
Monday November 5 - Sunday November 11	6:35	5:10	6:20	5:00
Monday November 12 - Sunday November 18	6:45	5:05	6:30	4:50
Monday November 19 - Sunday November 25	6:55	4:55	6:40	4:45
Monday November 26 - Sunday December 2	7:05	4:50	6:50	4:40
Monday December 3 - Sunday December 9	7:10	4:50	7:00	4:35
Monday December 10 - Sunday December 16	7:20	4:50	7:05	4:35
Monday December 17 - Sunday December 23	7:25	4:50	7:10	4:35
Monday December 24 - Sunday December 30	7:25	4:55	7:15	4:40
Monday December 31 - Sunday January 6	7:25	5:00	7:15	4:50
Monday January 7 - Sunday January 13	7:25	5:10	7:15	4:55
Monday January 14 - Sunday January 20	7:20	5:15	7:10	5:05
Monday January 21 - Sunday January 27	7:15	5:25	7:05	5:15
Monday January 28 - Thursday January 31	7:10	5:35	7:00	5:25

\* These are lawful hunting hours (one-half hour before sunrise to one-half hour after sunset) for game animals and forest grouse (ruffed, blue, spruce) during established seasons. **EXCEPTIONS:** (a) Bobcat and raccoon are exempt from hunting hour restrictions during established bobcat and raccoon seasons except when that area is open to modern firearm hunting of deer or elk, hunting hours shall be one-half hour before sunrise to one-half hour after sunset. (b) Hunting hours for falconry seasons (except migratory game bird seasons) are exempt from these hunting hours, except on designated pheasant release sites.

### ENFORCEMENT EMERGENCY/INCIDENT HOTLINE Call Toll-Free at 1-800-477-6224

The Washington State Department of Fish and Wildlife, Enforcement Program has a procedure for reporting fish/wildlife violations or reporting emergency situations, such as dangerous wildlife incidents. This encourages any citizen who witnesses a fish and wildlife offense, who has knowledge of a fish or wildlife offense, or has an encounter with dangerous wildlife, to report the violation/incident. Individuals who witness and would like to report a violation, can call toll-free 1-800-477-6224. Reports are confidential and are forwarded to a

Fish & Wildlife Officer for investigation. Remember, this is not an informational hotline! This number is for emergencies only. Timeliness when reporting a violation is crucial.

Hunters, who provide violator information, leading to an arrest and conviction, could be eligible for a cash reward or Hunter Bonus Points. Bonus Points give you a better chance for the special permit season drawings.

#### Violation Information:

- Date/Time of Violation:
- GMU/Marine Area Code:
- County:
- Nearest Town:
- Specific Location:
- Type of Violation/Species Involved:

#### Suspect(s) Information:

- First and Last Name (If known):
- Address:

- City/State:
- Zip:
- Age:
- Hair:
- Height/Weight:
- Race/Sex:

#### Vehicle Information:

- Make/model/color:
- License number/State:
- Distinguishing characteristics:

**Other Information** (Please provide any other information you feel would be helpful).


#### If reporting a violation that has already occurred, call:

WDFW Regional Offices,  
8 a.m.- 4 p.m., Monday - Friday  
(Closed on state holidays)

**Report hunting accidents to a regional WDFW office (see page 11) or the local State Patrol.**

#### State Patrol Phone Numbers

Aberdeen/Hoquiam (360) 533-5707  
Bellevue.....(425) 649-4370  
Bellingham ..... (360) 676-2076  
Bremerton ..... (360) 478-4646  
Burlington .....(360) 757-1175  
Centralia/Chehalis .. (360) 748-6633  
Ephrata.....(509) 754-3571  
Gig Harbor ..... (253) 858-8800  
Long Beach  
Peninsula ..... (360) 533-5707  
Longview/Kelso ..... (360) 577-2050  
Marysville .....(360) 658-1345  
Olympia ..... (360) 596-1999  
Port Angeles..... (360) 452-3394  
Shelton ..... (360) 426-6674  
Spokane ..... (509) 456-4101  
Tacoma ..... (253) 536-6210  
Vancouver ..... (360) 260-6333  
Wenatchee ..... (509) 663-9721  
Yakima ..... (509) 575-2320



## Tired Of Criminals Poaching Our Fish And Wildlife

### **Become A Certified Witness For Our Resources**

Join us in protecting Washington's fish and wildlife by attending an EIW Crime Observation & Reporting Training (CORT). Learn from WDFW Enforcement Officers how to identify, document and report natural resource crimes.

Our Goal is to create a network of trained citizens dedicated to reducing poaching and other natural resource abuses through this non-confrontational expert witness program.

[www.eyesinthewoods.org](http://www.eyesinthewoods.org)

## **CORT CLASS SCHEDULE MAY 2007-APRIL 2008**

Date	Time	Location	Hosting Club or Location	Contact Person	Phone	Email/Website
5/19/07	.....Day time.....	Go Play Outside Exposition, Longview	.....WA. Wildlife Coalition	.....John Arnold	.....360-520-4330	.....john@glenoma.com
6/6/07	.....7-9:00pm.....	117 NE Hampe Way, Chehalis	.....Joe's Outdoor Sports Inc.	.....Joe Rosbach	.....360-740-6219	.....joss@quik.com
6/7/07	.....7-9:00pm	14318 Littlerock Rd. SW., Littlerock	.....Capitol City Rifle & Pistol	.....Chris Moffet	.....360-791-9912	.....smokepole94@msn.com
6/7/07	.....7-9:00pm	1111 Hudson Ave., Longview	.....Bob's Sporting Goods	.....Hunting Counter	.....360-425-3870	.....www.bobsmerch.com
6/13/07	.....7-9:00pm	13215 B. SE. Millplain Blvd. Vancouver	.....G.I. Joe's Sporting Goods	.....Jenifer	.....360-253-2420	.....tom.dietz@joes.com
6/14/07	.....7-9:00pm	16601 HWY 12, Naches Oak Creek	.....Wildlife Area	.....John McGowan	.....509-653-2390	.....None
6/19/07	.....7-9:00pm	180 Rock Island Rd. E. Wenatchee	.....Wenatchee Sportsman's	.....Ron Bruno	.....509-884-9369	.....ron.bruno@verizon.net
6/27/07	.....7-9:00pm	16409 Canyon Rd. E. Puyallup	.....Tacoma Sportsman's	.....Amanda Knoop	.....253-537-6151	.....tsc@worldstar.com
7/25/07	.....7-9:00pm	20009 SE 127th St. Issaquah	.....Issaquah Sportsmen's	.....Tom Mechler	.....425-255-0922	.....tommechler@msn.com
8/1/07	.....7-9:00pm	4602 20th St E, Fife	.....SPORTCO Sporting Goods	.....John Dahll	.....253-922-2222	.....jdahll@farwestsports.com
8/8/07	.....6-8:00pm	6603 W. Canal Drive, Kennewick	.....Sportsman's Warehouse	.....Customer Service	.....509-736-2200	.....bhowald@sportsmanswarehouse.com
8/15/07	.....7-9:00pm	117 NE Hampe Way, Chehalis	.....Joe's Outdoor Sports Inc.	.....Joe Rosbach	.....360-740-6219	.....joss@quik.com
8/16/07	.....7-9:00pm	1111 Hudson Ave., Longview	.....Bob's Sporting Goods	.....Hunting Counter	.....360-425-3870	.....www.bobsmerch.com
8/21/07	.....7-9:00pm	KC's Diner HWY395, Kettle Falls	.....Mt. Jacob Outfitters	.....Kelly White	.....509-738-4790	.....None
8/22/07	.....7-9:00pm	6116 N. Market St., Spokane	.....Inland NW Wildlife Council	.....Lloran Johnson	.....509-487-8552	.....inwc@aol.com
8/23/07	.....7-9:00pm	1220 Marvin Rd. NE, Lacey	.....Sportsman's Warehouse	.....Customer Service	.....360-459-5800	.....mlarsson@sportsmanswarehouse.com
9/5/07	.....7-9:00pm	9577 Ridgetop Blvd. NW, Silverdale	.....Sportsman's Warehouse	.....Customer Service	.....360-307-6900	.....eglick@sportsmanswarehouse.com
9/12/07	.....7-9:00pm	C-Street Fish-hatchery, Bellingham	.....Bellingham Tech. Collage	.....Earl Steele	.....360-715-8352	.....esteele@btc.ctc.edu
9/18/07	.....7-9:00pm	U.S Rangers Station, Cle Elum	.....Kittitas Field & Stream Club	.....Lee Davis	.....509-968-9337	.....leerdavis@elltel.net
9/19/07	.....7-9:00pm	13215 B. SE Millplain Blvd., Vancouver	.....G.I. Joe's Sporting Goods	.....Jennifer	.....360-253-2420	.....tom.dietz@joes.com
9/20/07	.....7-9:00pm	1111 Hudson Ave., Longview	.....Bob's Sporting Goods	.....Hunting Counter	.....360-425-3870	.....www.bobsmerch.com
10/17/07	.....7-9:00pm	13215 B. SE Millplain Blvd., Vancouver	.....G.I. Joe's Sporting Goods	.....Jennifer	.....360-253-2420	.....tom.dietz@joes.com
11/14/07	.....7-9:00pm	14014 E. Indiana Ave., Spokane	.....Sportsman's Warehouse	.....Customer Service	.....509-891-1900	.....rcunningham@sportsmanswarehouse.com
11/29/07	.....7-9:00pm	1111 Hudson Ave., Longview	.....Bob's Sporting Goods	.....Hunting Counter	.....360-425-3870	.....www.bobsmerch.com
1/7/08	.....7-9:00pm	1111 Hudson Ave., Longview	.....Bob's Sporting Goods	.....Hunting Counter	.....360-425-3870	.....www.bobsmerch.com
1/9/08	.....7-9:00pm	16409 Canyon Rd. E. Puyallup	.....Tacoma Sportsman's Club	.....Amanda Knoop	.....253-537-6151	.....tsc@worldstar.com
2/6/08	.....7-9:00pm	Enumclaw/Franklin Rd., Enumclaw	.....Cedar River Bowman	.....Dave Garrison	.....253-288-1775	.....daveg@eskimo.com
3/5/08	.....7-9:00pm	1220 Marvin Rd. NE, Lacey	.....Sportsman's Warehouse	.....Customer Service	.....360-459-5800	.....mlarsson@sportsmanswarehouse.com
3/6/08	.....7-9:00pm	1111 Hudson Ave., Longview	.....Bob's Sporting Goods	.....Hunting Counter	.....360-425-3870	.....www.bobsmerch.com
3/12/08	.....6-8:00pm	6603 W. Canal Drive, Kennewick	.....Sportsman's Warehouse	.....Customer Service	.....509-736-2200	.....bhowald@sportsmanswarehouse.com
3/13/08	.....7-9:00pm	105 Cedar St. Snohomish	.....Snohomish Sportsman's	.....Rick Hoskin	.....425-334-7873	.....fulltag@netzero.net
3/19/08	.....7-9:00pm	9577 Ridgetop Blvd. NW, Silverdale	.....Sportsman's Warehouse	.....Customer Service	.....360-307-6900	.....eglick@sportsmanswarehouse.com
4/2/08	.....7-9:00pm	4602 20th St E, Fife	.....SPORTCO Sporting Goods	.....John Dahll	.....253-922-2222	.....jdahll@farwestsports.com
4/2/08	.....7-9:00pm	HWY 105- 7miles south of Aberdeen	.....Grays Harbor Bowmen	.....Linda Parker	.....360-533-4698	.....wsaa@olynet.com
4/10/08	.....7-9:00pm	1111 Hudson Ave., Longview	.....Bob's Sporting Goods	.....Hunting Counter	.....360-425-3870	.....www.bobsmerch.com
4/14/08	.....7-9:00pm	14014 E. Indiana Ave., Spokane	.....Sportsman's Warehouse	.....Customer Service	.....509-891-1900	.....rcunningham@sportsmanswarehouse.com
4/16/08	.....7-9:00pm	6116 N. Market St., Spokane	.....Inland NW Wildlife Council	.....Lloran Johnson	.....509-487-8552	.....inwc@aol.com
4/24/07	.....7-9:00pm	16601 HWY 12, Naches	.....Oak Creek Wildlife Area	.....John McGowan	.....509-653-2390	.....None

**IMPORTANT - PLEASE CALL OR EMAIL THE HOST CLUB CONTACT PERSON TO SIGN UP!**

**License Required:**

A valid big game hunting license which includes black bear as a species option is required to hunt black bear.

**Tag information:**

One black bear transport tag/license is included with a big game license that has black bear as a species option. A second black bear transport tag/license must be purchased to take a second bear.

**Statewide Annual Bag Limit:**

Two (2) black bear during the 2007 hunting season only one of which may be taken in Eastern Washington (hunters may purchase a maximum of two black bear transport tag/licenses.)

**Hunting Method:**

Hunters may use any lawful big game modern firearm, archery, or muzzle-loader equipment for hunting black bear. The use of hounds and/or bait to hunt black bear is prohibited.

**Hunters are urged not to shoot a sow with cub(s)**

## Black Bear General Season

Hunt Name	2007 Season	Hunt Area
General Eastern	Aug. 1-Nov. 15	GMUs 121-142, 203-290, 328-382, 388, 578
Northeastern	Sept. 4-Nov. 15	GMUs 101-117
Blue Mountains	Sept. 4-Nov. 15	GMUs 145-154, 162-186
General Western	Aug. 1-Nov. 15	GMUs 407-466, 485 <sup>g</sup> , 501-520, 524-574, 601-684
Long Island	Sept. 4-Nov. 15	GMU 699 <sup>h</sup>

<sup>g</sup>Special deer permit required to hunt black bear

<sup>h</sup>Archery only

## Spring Permit Season

Application Submission Period: Jan. 1 to Mar. 13, 2008

(see page 72 for permit application instructions).

Eastern WA season dates: Apr. 15 to May 31, 2008.

Western WA season dates: Apr. 15 to Jun. 15, 2008.

Hunt Choice No.	Hunt Name	Area	2008 Permits	2007 Applications
7001	Sherman	GMU 101	15	452
7002	Kelly Hill	GMU 105	10	304
7003	Douglas	GMU 108	5	194
7004	Aladdin	GMU 111	10	313
7005	49 Degrees N	GMU 117	15	436
7006	Huckleberry	GMU 121	15	477
7007	Blue Creek	GMU 154	30	443
7008	Dayton	GMU 162	22	577
7009	Tucannon	GMU 166	7	328
7010	Wenaha	GMU 169	45	336
7011	Mountain View	GMU 172	22	175
7012	Lick Creek	GMU 175	22	193
7013	Grande Ronde	GMU 186	7	56
7014	Copalis	GMU 642 <sup>n</sup>	100	519
7015	Kapowsin <sup>k</sup>	GMUs 653 <sup>j</sup> & 654 <sup>j</sup>	100	483
7016	Capitol Forest	GMU 663 <sup>i</sup>	50	652

<sup>i</sup> Hunt area only includes that portion of GMU 663 within Capitol Forest boundary

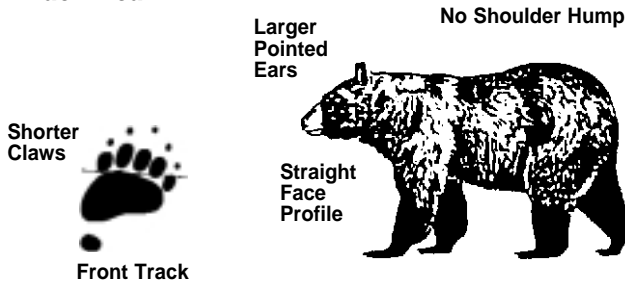
<sup>j</sup> Hunt area only includes portions of Kapowsin Tree Farm

<sup>k</sup> If selected must purchase a landowner access permit

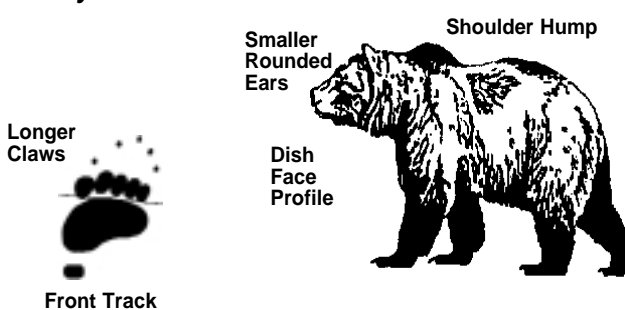
<sup>n</sup> Hunt area only includes portions of Rayonier timber company lands.

## Know Your Bears

### Grizzlies are Protected by State and Federal Law

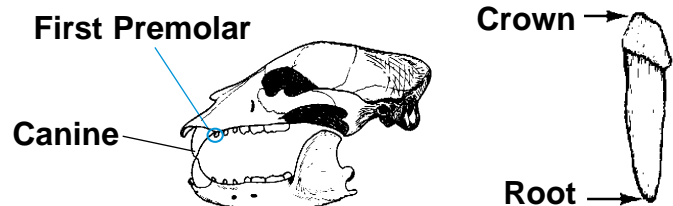
**Black Bear**

**Note: Color and size can't be used for identification.**

**Grizzly Bear**

## Submitting Bear Teeth

Successful black bear hunters must submit the black bear premolar tooth, which is located behind the canine tooth of the upper jaw.



Tooth envelopes are available at all regional offices and at the Olympia office (see page 11).





## Attention Hunters

General cougar season in Chelan, Okanogan, Ferry, Stevens, and Pend Oreille counties has changed

Cougar General Season		
Hunt Area	Season Dates	Special Restrictions
Statewide, <b>except</b> GMUs 101-121, 203, 204, 209-247, 249-251 within Chelan, Okanogan, Ferry, Stevens, or Pend Oreille counties	Aug. 1, 2007-Mar. 15, 2008	Any legal weapon
GMUs 101-121, 203, 204, 209-247, 249-251 within Chelan, Okanogan, Ferry, Stevens, or Pend Oreille counties	Oct. 13-Nov. 19, 2007	Any legal weapon
	Sept. 1-Nov. 30, 2007	Archery or muzzleloader only  Archery and muzzleloader deer or elk hunters may hunt for cougar during their respective deer or elk season and must use equipment consistent with their deer or elk tag.

### Cougar

**License Required:** A valid big game hunting license which includes cougar as a species option is required to hunt cougar.

**Bag Limit:** Two (2) cougar during the 2007-2008 hunting season. It is illegal to kill or possess spotted cougar kittens or an adult cougar accompanied by spotted kittens.

**Tag Information:** One cougar transport tag/license is included with a big game license that has cougar as a species option. A second cougar transport tag/license must be purchased to take a second cougar.

**Hunting Method:** Hunters may use any lawful big game modern firearm, archery, or muzzleloader equipment for hunting cougar, **except during archery or muzzleloader only seasons** in GMUs 101-121, 203, 204, 209-247, 249-251 within Chelan, Okanogan, Ferry, Stevens,

or Pend Oreille counties. Cougar may also be hunted with a 22 caliber or larger centerfire rifle. Rimfire 22 caliber is not lawful. The use of hounds to hunt cougar is prohibited statewide except during public safety cougar removals or commission authorized hunts.

For information on hound hunting seasons or public safety cougar removals, please contact the Olympia office or one of our regional offices, or check the WDFW website.

### Hide Sealing Requirements

**Successful cougar hunters must:**

Notify WDFW within 72 hours of kill (excluding legal state holidays). Present the cougar skull and pelt to WDFW within 5 days of notification of kill for sealing. **Must leave proof of sex attached to pelt.**

**Successful bobcat hunters must:**

Present the raw bobcat pelt, within 20 days of the close of the hunting or trapping season in which it was killed, to WDFW for sealing.

Present skull and hide so that teeth and biological samples can be taken. Placing a stick or wedge in the cougar's mouth after harvesting it, aids in the removal of teeth for biological sampling.

No one may possess an open department seal for cougar or bobcat unless the seal has been cut by a licensed taxidermist or fur dealer who has received and invoiced the pelt for processing.

**Both must call regional office to make appointment for sealing. Both must submit skulls or hides that are not frozen.**

BLACK BEAR AND COUGAR



Mountain Goat Permit Hunts

Who May Apply: Anyone with the EXCEPTION of those who harvested a mountain goat in Washington State in 1999 or later. Beginning in 1999, an individual may only harvest one mountain goat during their lifetime (waived for raffle and auction hunts).

Bag Limit: One (1) adult goat of either sex with horns four (4) inches or longer.

WDFW urges hunters to refrain from shooting nannies.

Permit Season:

Permit hunters may start hunting Sept. 1 with archery equipment. The permit season for any legal weapon is Sept. 15-Oct. 31. During this season any legal hunting method is allowed.

Table with 5 columns: Hunt Choice No., Hunt Name, Permit Hunt Boundary, 2007 Permits, Last Season's Applications. Rows include Chelan North, Methow, Naches Pass/Corral Pass, Bumping River, Blazed Ridge, Tatoosh, Smith Creek, Goat Rocks/Tieton River, Chowder Ridge, and Avalanche Gorge.

Moose Permit Hunts

Who May Apply: Anyone with the EXCEPTION of those who have harvested a moose in Washington State. An individual may only harvest one moose during their lifetime (waived for hunters who have

harvested a moose in an antlerless only hunt, and raffle and auction hunts). Applicants for Youth only hunts must be under 16 years of age until Nov. 30 and must be accompanied by an adult during the hunt. Applicants for 49 Degrees North B Hunt must have a Hunter with

Disability Permit. Applicants for 49 Degrees North C hunt must be 65 years of age or older by Nov. 30 during the license year they are applying for.

Bag Limit: One (1) moose.

Permit Season: The permit season for any legal hunting method is Oct. 1-Nov. 30.

Table with 5 columns: Hunt Choice No., Hunt Name, Permit Hunt Boundary Description, Special Restrictions, 2007 Permits, Last Season's Applications. Rows include Kettle Range, Selkirk Mountains A, Mt. Spokane A, Mt. Spokane B, Mt. Spokane - Youth Only, 49 Degrees North A, 49 Degrees North B - Hunters with Disabilities Only, 49 Degrees North C Hunters 65 and Older Only, 49 Degrees North - Youth Only, Three Forks, Hangman A, Hangman B, and Huckleberry Range.

Bighorn Sheep Permit Hunts

Who May Apply: Anyone with the EXCEPTION of those who have harvested a bighorn sheep in Washington State. An individual may only harvest one bighorn

sheep during their lifetime (waived for raffle and auction hunts).

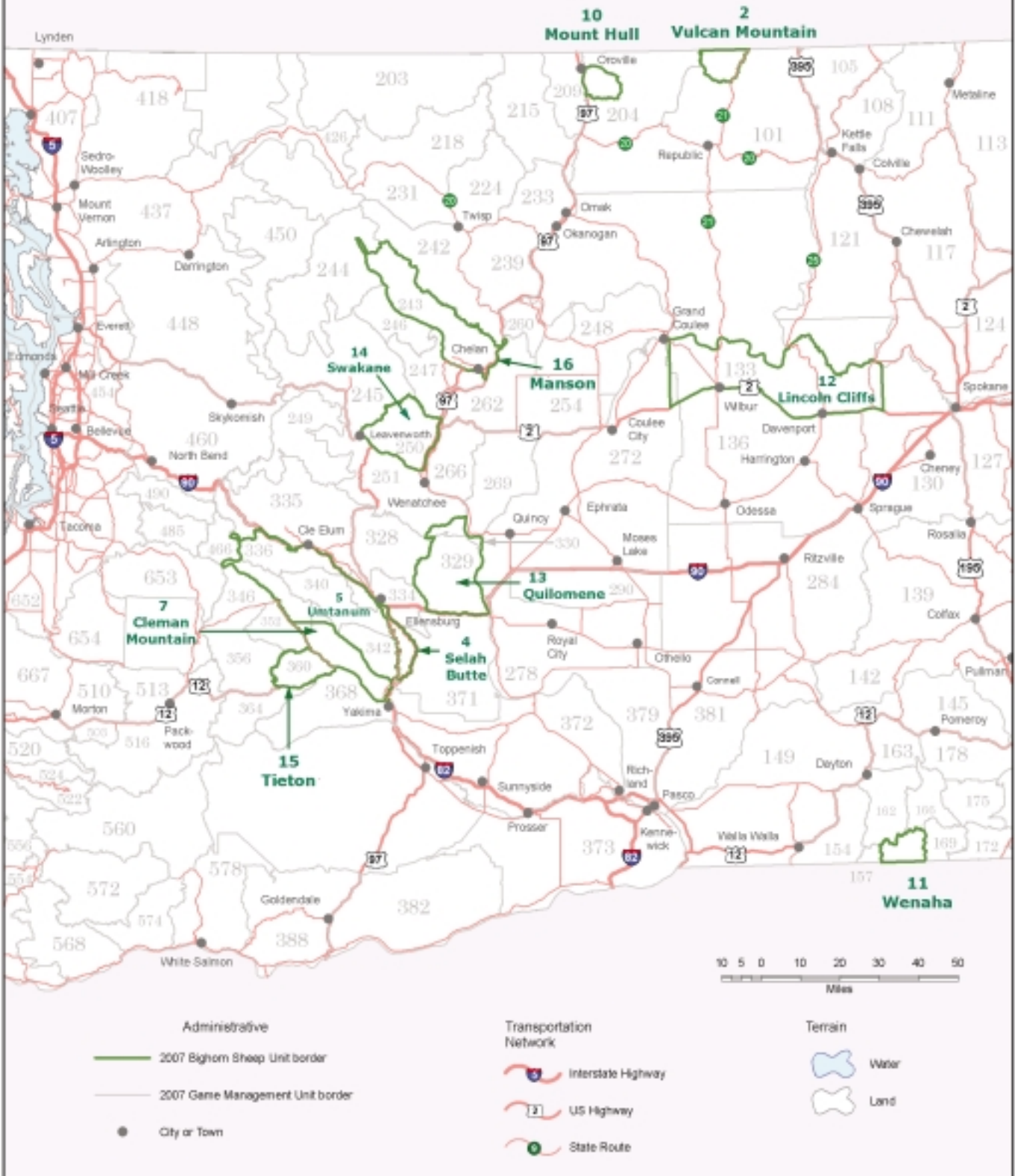
Bag Limit: One (1) bighorn ram.

Table with 5 columns: Hunt Choice No., Hunt Name, Permit Hunt Boundary Description, Dates, 2007 Permits, Last Season's Applications. Rows include Vulcan Mountain, Selah Butte, Umtanum, Cleman Mountain A, Cleman Mountain B, Mt. Hull, Wenaha, Lincoln Cliffs, Quilomene, Swakane, Tieton, and Manson.

Horn Marking Requirements: A hunter who kills or possesses a bighorn sheep taken in Washington must present the horns for inspection and marking within 10 days to a Department of Fish and Wildlife Regional Office. A Department employee will permanently mark an identification number on one of the horns.



## 2007 Bighorn Sheep Units



GOAT, MOOSE  
BIGHORN SHEEP

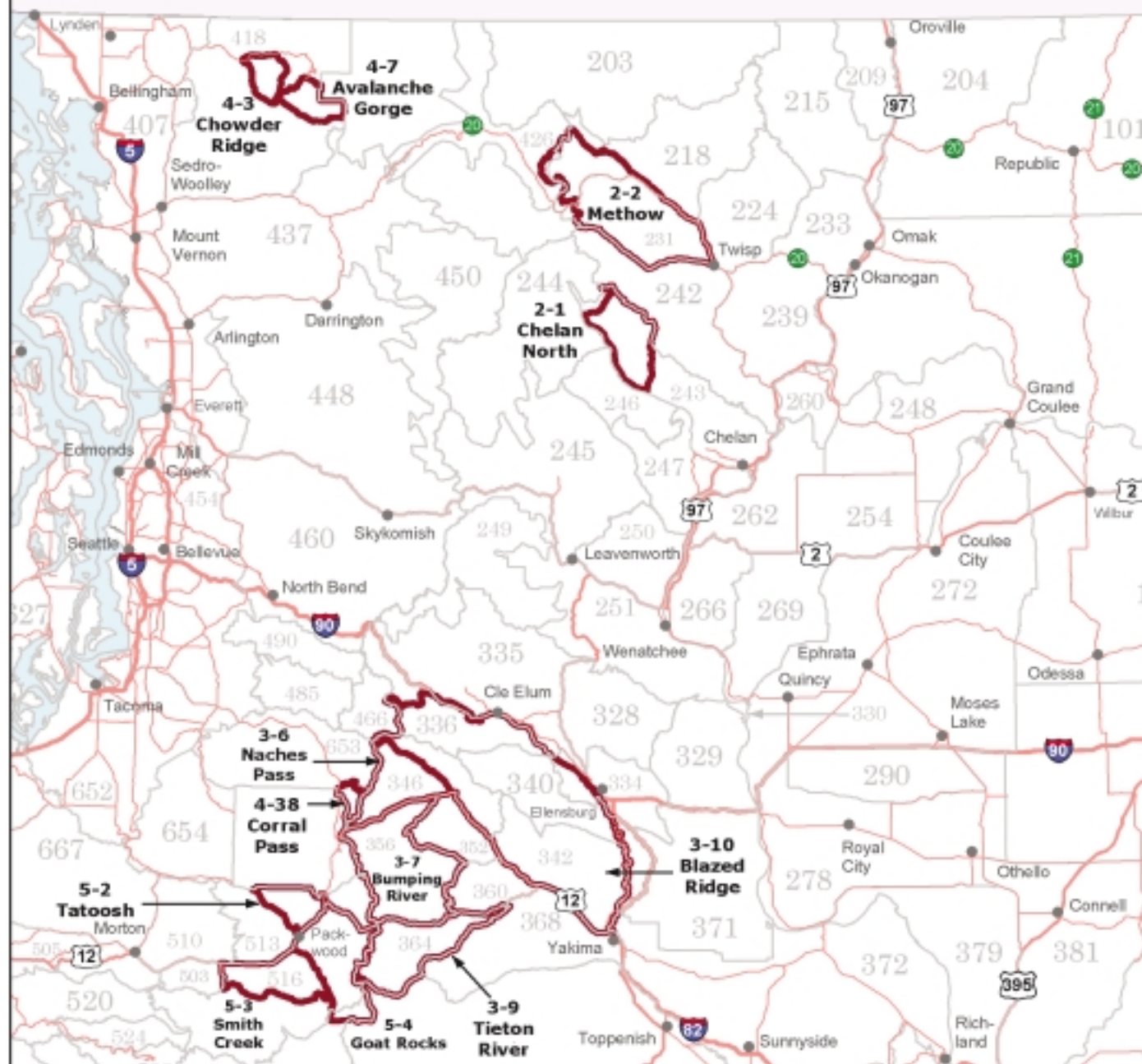


2007

# Goat, Moose, Bighorn Sheep

2007

## 2007 Mountain Goat Units



### Administrative Boundaries


- 2007 Mountain Goat Unit Border
- 2007 Game Management Unit Border
- City or Town

### Transportation Network

- Interstate Highway
- US Highway
- State Route

### Terrain

- Water
- Land





**A small game license is required for all small game except forest grouse and coyotes which can be hunted if the hunter has a big game or small game license**

	Bag Limit	Season Dates	Notes/Exceptions
<b>Bobcat</b>	none	Statewide: Sept. 4, 2007 - Mar. 15, 2008	Sealing of pelt required. See page 57.
<b>Coyote</b>	none	Statewide, open year round If hounds are used, season is: Sept. 4, 2007 - Mar. 15, 2008 (Except year round with hounds in Adams, Benton, Franklin, & Grant counties)	
<b>Fox</b>	none	Statewide: Sept. 4, 2007 - Mar. 15, 2008	CLOSED within the exterior boundaries of the Mt. Baker-Snoqualmie, Okanogan, Wenatchee, and Gifford Pinchot National Forests and GMUs 407 and 410.
<b>Raccoon</b>	none	Statewide: Sept. 4, 2007 - Mar. 15, 2008	CLOSED on Long Island within Willapa National Wildlife Refuge.
<b>Cottontail and Snowshoe Hare</b>	5/day see note	Statewide Sept. 1, 2007 - Mar. 15, 2008	Possession limit: 15      Straight or mixed bag
<b>Forest Grouse</b>	3/day see note	Statewide: Sept. 1 - Dec. 31, 2007	Possession limit: 9      Straight or mixed bag
<b>Crow</b>	none	Statewide: Oct. 1, 2007 - Jan. 31, 2008	Crows in the act of depredation may be taken at any time.
<b>Lynx    Closed statewide, year round</b>			
<b>Pygmy Rabbit and Jackrabbit    Closed statewide, year round</b>			
<b>Ptarmigan, Sage Grouse, Sharp-tailed Grouse    Closed statewide, year round</b>			
<b>Beaver, Badger, Weasels, Marten, Mink, Muskrat, and River Otter Cannot Be Hunted — See trapping regulations</b>			

## Migratory Waterfowl and Upland Game Seasons

The Migratory Waterfowl and Upland Game Seasons Pamphlet will be published following the August meeting of the Washington Fish and Wildlife Commission. Information on upcoming upland game seasons and September seasons for migratory game birds is available online at <http://wdfw.wa.gov/wlm/game/seasons.htm>.

To inquire about regulation information, contact: Washington Department of Fish and Wildlife (360) 902-2200.

To advertise in the Migratory Waterfowl and Upland Game Seasons pamphlet in Washington or for printing information contact: **Seattle Times Publications (253) 813-9900.**



## Night Hunting and Hound Hunting During Deer and Elk Hunting Seasons

Bobcat, raccoon, and coyote may be hunted at night during established bobcat and raccoon seasons, EXCEPT that: It is unlawful to hunt any wildlife at night or wild animals with dogs (hounds) during the months of September, October, or November in any area open to a centerfire rifle deer or elk season.

The use of hounds to hunt black bear, cougar or bobcat is prohibited year round **except** during commission authorized hunts. There is no longer a hound license.

- A valid turkey transport tag is required to hunt turkey.
- Hunters who harvested two birds in eastern Washington during the spring CAN participate in fall turkey seasons.
- Bag Limit: One (1) turkey of either sex taken during the general or early fall permit season **AND** one (1) turkey of either sex taken during the late fall permit season.
- Hunting Hours for Turkeys: One-half hour before sunrise to sunset.
- It is illegal to hunt turkeys with anything other than a shotgun (modern or muzzleloader), bow and arrow, or falconry.
- Turkey hunters are required to report their hunting activity (see page 14).
- It is unlawful to use dogs, electronic calls or electronic decoys to hunt turkey.
- Baiting game birds is illegal.

## Wild Turkey Fall General Hunt

**Who may participate:** Anyone who has a valid turkey transport tag and a small game license.

**Season Dates:** September 22 – October 5, 2007

**Hunt Area:** GMUs 101 - 124

## Wild Turkey Early Fall Permit Hunts

**Who may apply:** Anyone who has a valid small game hunting license.

**NOTE:** Hunters **MUST** have a valid turkey transport tag to participate in this hunt.

**Permit Season Dates:** September 22 – October 5, 2007

**APPLICATION DEADLINE: JUNE 28, 2007.**

Hunt Choice No.	Hunt Name	Hunt Area	2007 Permits	Last Season's Applications
3001	Mica Peak <sup>C</sup>	GMU 127	150	206
3002	Roosevelt <sup>C</sup>	GMU 133	200	504
3003	Blue Mountains East	GMUs 145, 172-186	100	304
3004	Blue Mountains West	GMUs 149-163	200	452
3005	Klickitat	GMUs 382, 388, 568 - 578	75	471

## Wild Turkey Late Fall Permit Hunt (applications will be available in August)

**Who may apply:** Anyone who has a valid small game hunting license.

**NOTE:** Hunters **MUST** have a valid turkey transport tag to participate in this hunt.

**Permit Season:** November 20 – December 15, 2007

**APPLICATION DEADLINE: AUGUST 31, 2007**

Hunt Choice No.	Hunt Name	Hunt Area	2007 Permits
3006	Northeast Washington	GMUs 101 - 124	800

<sup>C</sup>Private lands; access is extremely limited. If you cannot secure access to private lands do not apply for this hunt.

# Violations and Penalties

**Avoid Violations of the Law — Read through the regulations outlined on the following pages**

## **LICENSE AND TAG VIOLATIONS**

You may:

—**NOT** buy, possess or attempt to obtain any license, tag, or permit by using false information; or if your license, tag, etc. has been revoked or the privilege has been suspended.

—**NOT** purchase or possess more than one of each license or tag, permit, or stamp during the same year, unless it is a legally-obtained duplicate or authorized by the Fish and Wildlife Commission.

—**NOT** transfer, loan to or borrow from another person any license, tag, permit, or stamp.

—**NOT** purchase or possess a resident license from another state, if hunting as a resident in Washington State.

## **COMMON VIOLATIONS**

The most common violations are the easiest to avoid:

- Have valid and appropriate licenses, tags, and permits on your person when you hunt.
- Don't have a loaded shotgun or rifle in or on a motor driven vehicle.
- Immediately and completely remove the tag notches that indicate the month and day the animal was killed.
- Immediately attach your appropriate tag to the animal you've killed.

## **FIREARM LAWS**

Aliens and felons may not possess firearms.

## **LOADED FIREARMS IN A VEHICLE**

It is illegal to carry, convey, transport, possess, or control a loaded shotgun or rifle in or on any motor vehicle. A rifle or shotgun containing shells or cartridges in either the chamber or

magazine, or a muzzleloading firearm that is loaded and capped or primed is considered loaded.

## **LICENSE SUSPENSIONS AND PROPERTY FORFEITURE**

Washington State's Fish and Wildlife Enforcement Code (Revised Code of Washington Chapter 77.15) requires the mandatory suspension of a person's hunting privileges if a person is convicted of one of the following violations:

- assaulting a Fish and Wildlife Enforcement Officer or an employee or agent of the Department performing official duties
- unlawful hunting of big game
- first degree waste of fish and wildlife
- harvesting endangered fish or wildlife
- hunting big game with an artificial light or spotlight
- violating the prohibition on hunting bear with bait or the limitations on using dogs to hunt bear, cougar, bobcat, or lynx
- unlawfully purchasing or using a license
- committing a crime that involves a willful or wanton disregard for conservation of wildlife
- shooting another person or domestic livestock while hunting

In addition, repeat offenders—a person with two strikes within ten years for big game hunting violations and three strikes within ten years for all other recreational hunting and fishing violations—receive a mandatory two-year suspension of all fishing and hunting privileges. The law treats an uncontested notice of infraction, a bail

forfeiture (payment of the fine on a citation), or a guilty plea as a conviction that will be counted. You will permanently lose your fishing and hunting privileges if you hunt or fish on a suspended license or demonstrate a willful or wanton disregard for the conservation of fish or wildlife. The privilege to hunt or fish in Washington will also be revoked if notice of a suspension is received from another state whose suspensions Washington has agreed to honor. Similarly, Washington will report the issuance of a suspension in this state to other states.

Property that is used to violate any fishing and hunting regulations, or that is held with the intention of committing a violation, may be seized for evidence and may ultimately be forfeited to the state.

## **CRIMINAL WILDLIFE PENALTY ASSESSMENT**

In addition to criminal penalties, courts assess a criminal wildlife penalty for conviction of illegally killing or possessing: deer, elk, bear, or cougar — \$2,000; moose, antelope, bighorn sheep, mountain goat, or any endangered species — \$4,000; trophy deer (four points or better), or elk (five points or better) — \$6,000; and mountain caribou, grizzly bear, or trophy mountain sheep (3/4 curl or better) — \$12,000.

***There is no excuse for careless firearms handling and there is no way to call back a bullet!***

## **AIDING AND ASSISTING**

**It is unlawful to aid or assist anyone in the commission of a game law violation.**

## **PROPERTY LAWS**

- 1. DO NOT TRESPASS** — The state of Washington has strict laws prohibiting trespass on private land and owners are not required to post their land.
- 2. LITTERING** — You may NOT place or leave litter on any land, either public or private, which is not your own.
- 3. TRAPS** — It is illegal to take a wild animal from another person's trap without permission or to damage, remove, or destroy a trap. Exception: A trap may be removed by the property owner.
- 4. DRIVING VEHICLES ON WDFW LANDS** — You may NOT operate a motor-driven vehicle on lands owned, controlled, or managed by the WDFW, except as authorized. (Off-road travel on Department lands is usually prohibited).

# Definitions

**Antler Point-Deer:** A projection off any part of the antler measuring at least one (1) inch in length measured from the longest side. Eye guards are antler points if they are at least one inch long.

**Antler Point-Elk:** A projection off any part of the antler measuring at least one (1) inch in length measured from the longest side. Eye guards are antler points if they are at least one inch long.

**Antlerless:** Deer or elk without antlers; doe and fawn deer and cow and calf elk are antlerless.

**Any Buck/Bull:** Only deer/elk with visible antlers may be taken (fawns/calves illegal). Visible antler is a horn-like growth projecting above the hairline.

**Bag Limit:** Maximum number of game animals or game birds that may be taken, caught, killed, or possessed by a person for a specific period of time, or limits on the size, sex, or species.

**Big Game:** Elk, deer, bear, moose, mountain goat, bighorn sheep, and cougar.

**Black-tailed Deer:** Any member of black-tailed/mule deer (species *Odocoileus hemionus*) found west of a line drawn from the Canadian border south on the Pacific Crest Trail and along the Yakama Indian Reservation boundary in Yakima County to Klickitat County; in Klickitat County along the Yakama Indian Reservation boundary to Summit Creek Rd; southwest on Summit Creek Rd to the Glenwood-Goldendale Highway; northwest on the Glenwood-Goldendale Highway to Lakeside Rd; south on Lakeside Rd to Fisher Hill Rd (P-2000); south on Fisher Hill Rd to Fisher Hill bridge crossing Klickitat River; southwest down Klickitat River to the Columbia River.

**Closed Area:** Area where the hunting of some species of wild animals or wild birds is prohibited.

**Closed Season:** All times, areas, and manners when the taking of wild animals and wild birds is prohibited.

**Dashed ----- Lines or Hyphens:** "Through" and is inclusive of those items; e.g., Sept. 1-30 means: Sept. 1 through Sept. 30. GMUs 124-136 means: all GMUs from 124 through 136.

**Hunter with Disability:** See page 66.

**Eastern Washington:** Includes all areas lying east of the Pacific Crest Trail and east of the Big White Salmon River in Klickitat and Skamania counties.

**Endangered Species:** Wildlife so designated by the Fish and Wildlife Commission because the species is seriously threatened with extinction.

**General Season:** Any hunting season that is open to all licensed hunters, excluding special permit-only, damage and landowner damage hunts.

**GMU:** Game Management Unit Boundary descriptions are used for management purposes.

**Horn:** A hard body permanent projection that grows on the head of mountain goats and bighorn sheep.

**Hunt Choice Number:** The four-digit number required on special permit applications.

**To Hunt:** Any effort to kill, capture, injure, or harass a wild animal or wild bird.

**Migratory Game Birds:** Coots, ducks, geese (including brant), mourning doves, band-tailed pigeons, and snipe.

**Military Personnel:** Military personnel, permanently stationed at a military installation within the state of Washington, regardless of length of time in the state, are entitled to purchase a resident license. All military personnel must have appropriate license, tags, stamps, or permits to fish or hunt anywhere in the state. Dependents must establish a 90-day residency.

**Mule Deer:** Any member of black-tailed/mule deer (species *Odocoileus hemionus*) found east of a line drawn from the Canadian border south on the Pacific Crest Trail and along the Yakama Indian Reservation boundary in Yakima County to Klickitat County; in Klickitat County along the Yakama Indian Reservation boundary to Summit Creek Rd; southwest on Summit Creek Rd to the Glenwood-Goldendale Highway; northwest on the Glenwood-Goldendale Highway to Lakeside Rd; south on Lakeside Rd to Fisher Hill Rd (P-2000); south on Fisher Hill Rd to Fisher Hill bridge crossing Klickitat River; southwest down Klickitat River to the Columbia River.

**Non-resident:** A person who has not fulfilled the qualifications (90 days) of a resident. (Exception—See Military Personnel)

**Open Season:** All times, areas, and manner for legally hunting or possessing game animals or game birds. All hunting season dates listed in this pamphlet are inclusive.

**Permit Only Season:** Any hunting season that is open to a limited number (quota) of hunters.

**Protected Wildlife:** Wildlife designated by the Fish and Wildlife Commission that are not to be hunted or fished.

**Public Highway:** Any road, regardless of surface, maintained by public funds.

**Resident:** A person who has maintained a permanent place of abode within this state for at least 90 days immediately preceding an application for a WDFW license; has established by formal evidence (drivers license or voter registration card) an intent to continue residing within this state; and who is not licensed to hunt or fish as a resident in another state.

**Safety Zone:** An area posted to no hunting by the WDFW for safety purposes.

**Special Hunting Seasons:** Hunting seasons set by rule of the Fish and Wildlife Commission for the purpose of taking specified wildlife with a special hunting permit.

**Spike Bull Areas:** Bull elk taken in these areas must have at least one antler that has only one antler point above the ear. An animal with more than one antler point above the ears on both sides is illegal (2x2 or greater).

**Two Point Minimum Buck:** Any buck deer with at least two antler points on one antler is legal. (See page 16)

**Three Point Minimum Buck:** Any buck deer with at least three (3) antler points on one antler is legal. (See page 16)

**Three Point Minimum Bull:** Any bull elk with at least 3 antler points on one side with at least 2 of those antler points above the ear.

**Upland Game Birds:** Quail, chukar, pheasant, and gray partridge. Grouse are not upland birds.

**Valid License:** A current unaltered license issued to the holder for the specific game animal hunted.

**Valid Tag:** A current, unaltered, unnotched tag issued to the holder to hunt for the specified game animal on the tag.

**Visible Antler:** A horn-like growth on the head of deer, elk, or moose that projects above the hairline.

**Western Washington:** All areas west of the Pacific Crest Trail and west of (and including) the Big White Salmon River in Klickitat and Skamania counties.

**White-tailed Deer:** Means any white-tailed deer (species *Odocoileus virginianus*) except the Columbian White-tailed deer (species *Odocoileus virginianus leucurus*).

**Wild Animals:** Includes all mammals except feral domestic mammals and old world rats and mice.

**Wild Birds:** All species of birds that exist in Washington in the wild state.

**Youth:** Under 16 years of age.



# Equipment and Hunting Methods

## 1. Modern Firearm Regulations

**Rifles**—Elk, deer, and bear may be hunted with a minimum of 24 caliber (6mm) centerfire rifle. Cougar may be hunted with 22 caliber centerfire rifle. Rimfire rifles are not legal.

**Handguns** must have minimum barrel length of 4 inches per manufacturers specification, and fire a minimum 24 caliber centerfire cartridge.

**Shotguns**—Deer, bear, and cougar may be hunted with 20 gauge to 10 gauge shotguns shooting slugs or #1 or larger buckshot. Other big game may be hunted with a 10 or 12 gauge shotgun using slugs.

## 2. Muzzleloaders

(a) It is illegal to carry or possess any firearm during muzzleloading seasons which does not meet the following specification for muzzleloader: Is loaded from the muzzle and uses black powder or a black powder substitute as recommended by the manufacturer for use in muzzleloading firearms. Has a single or double barrel of at least 20 inches, rifled or smoothbore. Ignition is to be wheel-lock, match-lock, flintlock, or percussion using original style percussion caps that fit on the nipple and are exposed to the elements. **Shot shell and 209 primers are not legal.** Sights must be open, peep, or of other open sight design. Telescopic sights or sights containing glass are prohibited. **Except hunters with disabilities who meet the definition of being visually impaired in WAC 232-12-828 may receive a special use permit that would allow the use of scopes or other visual aids. Contact the Department's ADA coordinator for further information.** Fiber optic sights are legal. It is unlawful to have any electrical device or equipment attached to a muzzleloading firearm while hunting.

(b) A muzzleloading firearm used for deer must fire a single, non-jacketed lead projectile of nominal 40 caliber or

larger except that buckshot size #1 or larger, may be used in a smoothbore of 60 caliber or larger. **Lead bullets with polymer tips are legal.**

(c) A muzzleloading firearm used for all other big game must fire a single, non-jacketed lead projectile of nominal 50 caliber or larger, or fire a single, non-jacketed lead projectile of at least 170 grains. **Lead bullets with polymer tips are legal.**

(d) Muzzleloader hunters can carry a handgun designed to be charged with black powder only. It is NOT legal for hunting or dispatching big game.

(e) Muzzleloader hunters may lawfully hunt game birds with a muzzleloader shotgun.

(f) **Only one barrel of a double barrel muzzleloader may be loaded with powder or bullet or capped at any one time while hunting in a muzzleloading season. Muzzle-loaders hunting in a firearm restriction area, outside of a muzzleloader season, may have both barrels charged.**

(g) In-line Muzzleloader: In-line muzzleloaders are legal only if ignition uses original style percussion caps that fit on the nipple.

## 3. Archery

(a) It is illegal to hunt big game animals with a bow that has less than 40 pounds of pull measured at 28 inches or less draw length. It is illegal to hunt big game animals with any arrow, including broadhead, measuring less than 20 inches in length, weighing less than 6 grains per pound of draw weight with a minimum arrow weight of 300 grains, and having sharp broadhead blade or blades less than seven-eighths inches wide. It is unlawful to hunt with a broadhead blade unless the broadhead is unbarbed and completely closed to the back end of the blade or blades by a smooth, unbroken surface starting at maximum blade width forming a smooth line toward the feather end of

the shaft and such line does not angle toward the point. Retractable styled broadheads are illegal.

(b) It is illegal to carry or have in possession any firearm while in the field archery hunting, during the archery season specified for that area.

(c) It is illegal to shoot at wildlife with an arrow from a vehicle or from, across, or along the maintained portion of a public highway.

(d) It is illegal to use any device secured to or supported by the bow for the purpose of maintaining the bow at full draw or in a firing position, except for hunters with disabilities with archery special use permits in compliance with WAC 232-12-054.

(e) It is illegal to have any electrical equipment or device(s) attached to the bow or arrow while hunting.

(f) It is unlawful to hunt wildlife with a crossbow, except for hunters with disabilities with archery special use permits in compliance with WAC 232-12-054.

(g) **It is unlawful to hunt wildlife with any bow or crossbow equipped with a scope. Except hunters with disabilities who meet the definition of being visually impaired in WAC 232-12-828 may receive a special use permit that would allow the use of scopes or other visual aids. Contact the Department's ADA coordinator for further information.**

## 4. Dispatching wounded game

A hunter can only use a hunting method that meets the equipment requirements of his/her tag to dispatch wounded game.

## 5. Loaded firearms in a vehicle

It is illegal to carry, convey, transport, possess, or control a loaded shotgun or rifle in or on a motor vehicle. A rifle or shotgun containing shells or cartridges in either the chamber or magazine, or a muzzleloading firearm that is loaded and capped or primed is considered loaded.



For information about outdoor skills training workshops for women, visit our website at:  
**[www.washingtonoutdoorwomen.org](http://www.washingtonoutdoorwomen.org)**  
or call (425) 455-1986

## Prohibited Hunting Methods

### 1. Hunting with artificial lights

Hunting big game with the aid of an artificial light or spotlight is prohibited.

### 2. Shooting at wild animals or wild birds while they are on any utility line, pole, its crossarm or insulator is prohibited.

### 3. Using aircraft

Using aircraft to spot, locate, or report the location of wildlife for the purpose of hunting, or hunting big game on the same day you are airborne, except for a regularly scheduled commercial flight, is prohibited.

### 4. Hunting wildlife from a motor vehicle is prohibited (Exceptions: see Hunters with Disabilities below)

### 5. Using aircraft, boats, or motor driven vehicles

Using aircraft, boats, or motor driven vehicles to pursue, concentrate, or harass wildlife is prohibited. This includes ATVs. Hunting from boats with motors is permitted if the motor is off and it is not contributing to the boat's propulsion.

### 6. Discharging a firearm from, across, or along the maintained portion of any public highway, regardless of

surface, is prohibited, except for hunters with disabilities in compliance with WAC 232-12-828.

### 7. Failure to Tag Properly

It is illegal to use another hunter's tag for an animal you have killed. It is illegal for another hunter to use your tag on an animal they have killed.

### 8. Using Dogs

Hunting wild animals with dogs during any deer or elk modern firearm season is prohibited.

Hunting or pursuing any big game animal or bobcat with dogs is prohibited except cougar hunting as permitted by the Fish and Wildlife Commission.

Allowing a dog, owned or controlled by you, to pursue or injure deer or elk or to accompany you while you are hunting deer or elk is prohibited.

### 9. Hunting during modern firearm deer or elk seasons

You may not hunt wildlife during any modern firearm deer or elk season, with any firearm 24 caliber or larger or containing slugs or buckshot for big game, unless you have a valid license, permit and tag for one of the following: deer, elk, black bear, cougar, mountain goat, bighorn sheep, or moose.

During any modern firearm deer or elk season, it is illegal to hunt any wildlife after legal hunting hours.

(See exception to legal big game hunting hours on center pull-out.)

### 10. Prohibited firearms/hunting methods

It is illegal to:

- Hunt game birds with a shotgun capable of holding more than three shells.
- Hunt game birds with a rifle or pistol, except forest grouse.
- Hunt game birds or game animals with anything other than a firearm, a bow and arrow, or by falconry. Bullfrogs may only be taken by angling, hand dip netting, gigging, and bow & arrow.
- Hunt game animals or game birds with a shotgun larger than 10 gauge.
- Hunt wildlife with a crossbow except for hunters with disabilities with archery special use permits in compliance with WAC 232-12-054.
- Hunt wildlife with a fully automatic firearm.

### 11. Using night vision and laser sights

It is illegal to hunt deer or elk with the aid of infrared night vision equipment or with laser sights (not to include range finders) capable of projecting a beam onto the target, while in possession or control of a firearm, bow and arrow, or crossbow.

### 12. Using decoys and calls

It is illegal to hunt waterfowl, turkey, or deer with the use or aid of electronic calls and battery powered or other electronic devices as decoys.

## Persons with Disabilities

WDFW issues a *Disabled Hunter Permit* to persons with permanent disabilities under certain conditions. For a complete understanding, read WAC 232-12-828. Hunters with disabilities must follow all hunting regulations and restrictions while using this permit. Not every person with a disability will qualify for the WDFW disabled hunter permit.

A person with a disability means a person with a **PERMANENT** disability who is:

- (1) not ambulatory over natural terrain without a prosthesis or assistive device such as, but not limited to wheelchair, crutches, cane, or
- (2) unable to hold or shoot a firearm or other legal hunting device, or
- (3) totally blind or visually impaired. Visually impaired means central visual acuity that does not exceed 20/200 in the better eye with corrective lenses, or the widest diameter of the visual field is no greater than 20 degrees.

(This definition includes, but is not limited to persons with upper or lower extremity impairments who have lost the use of one or both upper or lower extremities, or who

have a significant limitation in the use of upper or lower extremities, or who have a diagnosed disease or disorder which substantially impairs or interferes with mobility or the use of upper extremities.)

### Road Access Entry Program for Hunters with Disabilities

Many new opportunities are being developed and existing areas may be changing for hunters with disabilities using a motor vehicle to enter "walk-in" only (closed roads) areas. These opportunities are in cooperation with the Department of Natural Resources (DNR), US Forest Service, Department of Fish and Wildlife, and private timber companies. Hunters with disabilities who have the official WDFW Disabled Hunter Orange Placard displayed, and under certain conditions identified by special entry permits, MAY be allowed to drive on some roads, otherwise closed to all other unauthorized vehicles. Proper signage and vehicle identification is required. (*Able-bodied walk-in hunters please respect hunters' with disabilities rights in these areas, and remember no harassment of properly identified persons with disabilities is allowed*).

Access roads are identified through signage at the gated entry points.



Information about road entry opportunities will be posted on the department's web page at [wdfw.wa.gov](http://wdfw.wa.gov). Information regarding the drawing for special entry areas will be posted on the web page. Information packets will be available at WDFW regional offices after areas have been secured, or after June 30th. For information about opportunities on **DNR Lands Only**, call **1-877-283-3633**. For other information about any other areas call **WDFW at 360-902-2349**.

Other opportunities are available through the special deer and elk permit drawings in this pamphlet. Accessible duck and goose blinds are located around the state on private, state, and federal lands (also located on the website or call 360-902-2349). For more information contact any office of WDFW. To request an application for a Disabled Hunter Permit contact the WDFW License Division at 360-902-2464 or 360-902-2349.

# Hunting Access and Restrictions

- 1. Military installations.** Hunting is allowed on some military lands, but these areas usually require permission or a permit from military authorities. Hunters should check with the military installation before entering these lands.
- 2. State lands.** Most state lands are open to hunting unless they are closed by state, local, or municipal laws. State parks are closed to hunting and trapping.
- 3. U.S. Fish and Wildlife Refuge lands.** Hunting is allowed on most National Wildlife Refuges with specific restrictions applying to species, bag limits, season dates, and legal weapons. Hunters should contact the refuge directly to obtain information before hunting on National Wildlife Refuge lands.
- 4. Private lands.** It is unlawful to trespass. State hunting regulations apply to hunting private land, but do not guarantee access. Entry onto any lands which are fenced, posted, cultivated, or used for commercial agricultural crops or aquaculture without permission is considered trespass. Some private landowners (individuals or corporations) have chosen to deny access to, or across, their property. Check with landowners before entering their property. It is always best to obtain landowner permission before entering private property.

It is unlawful to:

...Hunt in areas posted with *Hunting Only by Written Permission*, without a permission card signed by the landowner on your person.

...Hunt or shoot behind a *Safety Zone* sign.

...Operate a motor vehicle (including ORVs) behind a *No Unauthorized Vehicles* sign unless specifically authorized by the landowner under the Regulated Access Cooperative Agreement with the WDFW.

Some private lands may be open weekends only.

Weyerhaeuser St. Helens Tree Farm Access Hotline 1-866-636-6531.

## Restricted and Prohibited Hunting Areas

These areas are closed by Fish and Wildlife Commission action. Other areas may be closed to hunting by local, state, or federal regulations. It is illegal to hunt, except where provided, in the following areas:

**1. Parker Lake (GMU 117) (Pend Oreille Co.):** All lands S. of Ruby Creek Rd. (USFS Rd. 2489), N. of Tacoma Creek Rd. (USFS Rd. 2389) and W. of Bonneville Power Administration powerlines are designated as "CLOSED AREA" to the hunting of wild animals and wild birds year around. The Parker Lake closure was established to provide a protected area for the Air Force Military Survival Training Program.

**2. Columbia River and all the islands in the river, and the Benton County shoreline** below the high water mark, and any peninsula originating on the Benton County shoreline, between Vernita Bridge (Hwy. 24) downstream to the old Hanford townsite powerline crossing (wooden towers) in Sec. 24, T 13 N, R 27 E, is designated as a "CLOSED AREA" to the hunting of wild animals and wild birds.

**3. Green River (GMU 485) (King Co.):** Except for GMU 485 permit hunters, who may also take a black bear and/or cougar with the appropriate license/tag options, all lands within GMU 485 are designated as a CLOSED AREA to the hunting of wildlife by WDFW regulated hunters. The City of Tacoma enforces trespass within GMU 485 on lands owned or controlled by the City during all times of the year.

**4. McNeil Island (Pierce Co.):** McNeil Island (part of GMU 652) is closed to hunting year around.

**5. Loo-wit (GMU 522):** Closed to hunting and trapping within GMU 522 (Loo-wit), except for the hunting of elk by special permit holders during established seasons and designated areas.

**6. The Voice of America Dungeness Recreation Area** County Park in Clallam County is closed to all hunting except Wednesdays, weekends, and holidays, from the first weekend in October to the end of January.

## Firearm Restriction Areas

The firearm restriction areas listed have been established by the Fish and Wildlife Commission. Centerfire and rimfire rifles are not legal for hunting in these areas.

In firearm restriction areas, hunters may hunt only during the season allowed by their tag.

- 1) Archery tag holders may hunt during archery seasons with archery equipment.
- 2) Muzzleloader tag holders may hunt during muzzleloader seasons with muzzleloader equipment except in the GMU 652 restriction area outlined for King County.
- 3) Modern firearm tag holders may hunt during modern firearm seasons with bows and arrows, muzzleloaders, or revolver-type handguns meeting equipment restrictions, or legal shotguns firing slugs or buckshot.

## Firearm Restriction Areas (By County):

PLEASE NOTE - Other firearm restriction areas are established by local ordinance. Please consult your local sheriff or city for other firearm restriction areas.

**Chelan** - That portion of GMU 251 (Mission) beginning at the intersection of the Duncan Road and Highway 2; S on Duncan Road to Mountain Home Road; S along Mountain Home Road to the Icicle Irrigation Ditch; S and W along the Icicle Irrigation Ditch to the Snow Lake Trail; W and N along the Snow Lake Trail and across the Icicle River to Icicle River Road; E and N along Icicle River Road to the Wenatchee River; NW along the Wenatchee River to Highway 2; N and E on Highway 2 to Duncan Road and the point of beginning.

**Clallam** - The portion of GMU 624 (Coyle) within Clallam Co.

**Clark** - That portion GMU 554 (Yale in Clark Co.)

**Clark** - GMU 564 (Battle Ground).

**Cowlitz** - GMU 554 (Yale); GMU 504 (Stella). That portion of GMU 564 (Battle Ground) in Cowlitz Co.

continued on next page

## HUNTING ACCESS AND RESTRICTIONS

continued from previous page

**Grays Harbor** - That portion of GMU 658 (North River) beginning at Bay City; then west along Highway 105 to Twin Harbors State Park; then south along Highway 105 to Grayland Grocery; then east on Cranberry Road to Turkey Road; then east and north on Turkey Rd to Bayview Logging Road; then north and east along Bayview Logging Road to Mallard Slough; then east and south along the Bayview Road to Andrews Creek; then north along main channel of Andrews Creek to Grays Harbor; then north and west along the main navigation channel to Bay City and point of beginning.

**Grays Harbor Elk Area 6066 - The Chehalis Valley restriction applies only during elk seasons:** That portion of GMU 660 (Minot Peak) described as follows: Beginning at Highway 12 and Highway 107 junction near Montesano; east and south on Highway 12 to Oakville; south on the Oakville-Brooklyn Road to a point one mile west of South Bank Road; northwest along a line one mile southwest of the South Bank Road to Delzene Road; north along Delzene Road to South Bank Road; northwest along South Bank Road to Wakefield Road; north on Wakefield Road to the Chehalis River; west along the Chehalis River to Highway 107 bridge; north on Highway 107 to Highway 12 to the point of beginning.

**Island** - The portion of GMU 410 (Island) on Camano and Whidbey islands.

**Jefferson** - Indian and Marrowstone islands.

**King** - The area W of Hwy 203 (Monroe-Fall City), then Fall City-Preston Rd to I-90, I-90 to Hwy 18, Hwy 18 to I-5, I-5 to Pierce-King Co. line; Vashon and Maury islands.

**King** - This area restricted to archery only. The following portion of GMU 652 (Puyallup): Beginning at the intersection of Hwy 410 and southeast Mud Mountain Dam Rd near the King-Pierce Co. line N of Buckley; E on southeast Mud Mountain Rd to 284th Ave SE; N on 284th Ave SE to Hwy 410; W on Hwy 410 to point of beginning.

**Kitsap** - E of Hwy 16 originating at the Tacoma Narrows Bridge to Gorst, and E of Hwy 3 to Newbury Hill Rd, N of Newbury Hill Rd and Bremerton-Seabeck Hwy to Big Beef Creek Bridge; all of Bainbridge Island; and Bangor Military Reservation.

**Kittitas** - GMU 334 (Ellensburg) Closed to centerfire rifles during deer and elk seasons.

**Klickitat** - Elk Area 5062 (Trout Lake) closed to centerfire rifles, handguns, and muzzleloaders October 1 to December 15.

**Mason** - GMU 633 (Mason Lake) S of Hammersley Inlet; and all of Hartstene Island.

**Pacific** - GMU 684 (Long Beach) W of Sand Ridge Rd. The portion of GMU 658 (North River) south and west of State Hwy 105 and Airport Rd between Raymond and North River Bridge. GMU 681 between U.S. Highway 101, Chinook Valley Road and the Columbia River from Astoria - Megler bridge to the Wallacut River.

**Pierce** - GMU 652 (Anderson and Ketron islands) limited to archery, shotgun, and muzzleloader. McNeil Island closed to hunting. See GMU 652 restriction area outlined for King County. GMU 627 (Kitsap) S of Hwy 302 on Longbranch Peninsula is a firearm restriction area.

**San Juan** - All San Juan County.

**Snohomish** - All areas west of Highway 9, until the intersection of Highway 9 and Highway 2, then east along Highway 2 to Highway 203, then all areas west of Highway 203 to the Snohomish/King County line.

**Skagit** - All mainland areas and islands in Skagit County west of I-5 and north of the Skagit/Snohomish County line.

**Skamania** - That portion of GMU 564 (Battle Ground in Skamania Co.)

**Thurston** - GMU 666 (Deschutes) N of U.S. Hwy 101 and I-5 between Oyster Bay and the mouth of Nisqually River.

**Whatcom** - All mainland areas and islands of Whatcom County that are west of I-5.

### Big Game Closures

**1. Clark, Cowlitz, Pacific, and Wahkiakum** counties are closed to Columbian white-tailed deer hunting.

**2. Cathlamet:** Beginning in the town of Skamokawa; E on SR 4 to Risk Rd; S & E on Risk Rd to Foster Rd; S on Foster Rd to Elochoman River; upstream along Elochoman River to Elochoman Valley Rd (old SR 407); W on Elochoman Valley Rd to SR 4; E on SR 4 to SR 409; S on SR 409 to Cathlamet Channel of Columbia River; E along N shore of Cathlamet Channel to Cape Horn; S in Columbia River to the state line; W along the state line to a point directly S of the mouth of Skamokawa Creek; N on Skamokawa Creek to SR 4 and point of beginning. This area is closed to deer and elk hunting to protect the Columbian white-tailed deer except by special permit.

**3. Willapa National Wildlife Refuge:** Except for Long Island, Willapa National Wildlife Refuge is closed to all big game hunting.

**4. Walla Walla Mill Creek Watershed (GMU 157):** All lands in the Mill Creek Watershed are designated as a "CLOSED AREA" to the hunting of all wild animals and wild birds except for holders of special elk permits during the established open season. This area is closed to motorized vehicles. Entry shall be allowed only by Forest Service Permit for the duration of the hunt. Any entry into the Mill Creek Watershed at other times is prohibited.

**5. Westport:** Closed to hunting of all big game animals on that part of Westport Peninsula lying N of State Hwy 105 from the west end of the Elk River Bridge and Schafer Island Road to the ocean beach.

**6. Colville:** The taking or hunting of big game or grouse within the Colville Indian Reservation boundaries is prohibited. The trapping of furbearers within the Colville Indian Reservation boundaries is prohibited.

## Unlawful Possession of Firearms

Washington State Law, RCW 9.41.040, states:

"A person, whether an adult or juvenile, is guilty of the crime of unlawful possession of a firearm in the first degree, if the person owns, has in his or her possession, or has in his or her control any firearm after having previously been convicted in this state or elsewhere of any serious offense as defined in this chapter."

Have you previously been convicted in this state or elsewhere of a crime which may affect your privilege to carry a firearm? If you have been convicted of one of the offenses as defined in Chapter 9.41 RCW and are found in possession of a firearm while hunting you may be subject to arrest. If you are in doubt, seek appropriate legal counsel. Possession rights may in some cases be restored per Chapter 9.41 RCW.



# Tagging and Transporting

## 1. Tag your big game immediately

Immediately after any big game animal has been killed, the appropriate tag of the person who has taken the animal must be:

- **Validated** (The proper triangle notches noting the month and day of the kill must be completely removed.)
- **Securely attached** to the carcass in a visible manner.



STATE OF WASHINGTON  
**RECREATIONAL**  
WILD ID: 2011-262-2018



**REPRINT**  
Transport-Tag  
07 DEER  
MOD FIRE

1	_____	16
2	JOHN DOE	17
3	Doc #: 45685002665863 Dealer ID: 2345	18
4	Issue Date: 04/20/2007	19
5	Valid(From/To): 04/20/2007 - 03/31/2008	20
6	_____	21
7	Immediately upon kill, cut out (remove) month and day of	22
8	kill and attach tag to animal. All hunters must report	23
9	their hunting activity by January 31, 2007 whether	24
10	they hunted or not. Successful hunters should submit a	25
11	hunter report within 10 days of the kill. Make reports	26
12	either by calling toll free 1-877-945-3492 or by	27
13	visiting the Internet website <a href="http://www.fishhunt.dfw.wa.gov">www.fishhunt.dfw.wa.gov</a>	28
14	Attach this tag to the animal with a string threaded	29
15	through the half-circle opening near the right edge.	30
		31

[www.fishhunt.dfw.wa.gov](http://www.fishhunt.dfw.wa.gov) or E-mail us at [licenstng@dfw.wa.gov](mailto:licenstng@dfw.wa.gov)

Jan Feb Mar Apr May Jun Jul Aug Sep Oct Nov Dec

**Notches must be completely removed.**

**A slit is not acceptable.**

## 2. Transporting wildlife

You must transport any big game animal with the proper tag attached. The properly validated tag must remain with the meat until it is eaten (including cold storage). If quartered, the tag should remain with the carcass or largest portion of the carcass. If you need to take the head to a taxidermist and the meat to be processed, you can complete a taxidermy ledger or invoice, providing information outlined under "Possession and Use of Wildlife" for the taxidermist, and keep the tag with the meat at the processor. The tag should remain attached to the hide of a bear or cougar until it is tanned.

## 3. Evidence of animal's sex

- (a) The feathered heads of game birds must be attached to the carcass when they are in your possession in the field or are being transported.
- (b) It is illegal to possess or transport big game animals unless evidence of

the animal's sex is left naturally attached to the carcass until the carcass is processed or stored for consumption. Evidence of sex means: Male — head with antlers or horns attached or penis or testes naturally attached to at least one quarter of the carcass or to the largest portion of meat.

Female — the head or udder must be naturally attached to at least one quarter of the carcass or to the largest portion of meat.

(c) Big game taken in antler or horn restriction areas: The head or skull plate, with both horns or both antlers naturally attached, must accompany the carcass while in transit or in possession.

## 4. New hunter reporting requirements

All deer, elk, black bear, and turkey hunters must report their hunting activity for each tag acquired by January 31 by calling Toll Free 1-877-945-3492 or over the Internet at <http://fishhunt.dfw.wa.gov>

## Possession and Use of Wildlife

### 1. Transporting game or portions of meat taken by somebody else

If you transport or possess wildlife (or parts) killed by someone else, you must possess a written statement showing the name, address, license, permit or tag number; the number and kind of animal provided, the date killed, county, and area it was taken in, and the hunter's signature.

### 2. Waste of wildlife

You may NOT allow game animals or game birds you have taken to recklessly be wasted.

### 3. Purchasing or selling wildlife or their parts

Non-edible portions of wild animals and game birds may be sold or traded (antlers, hides, teeth), except for cougar; bighorn sheep; mountain goat; velvet antlers of deer or elk; or the gall bladder, claws, and teeth of bear, except those claws or teeth permanently attached to a full bear skin or mounted bear or the raw fur of a wild animal or the wild animal itself, if the wild animal, has been trapped in this state with a body gripping trap.

### 4. Wildlife found dead

You may remove and dispose of wildlife found dead on your property or an adjoining public roadway, but you must first notify WDFW. Dead

wildlife can only be removed for disposal, not for personal use or consumption.

## 5. Possession of antlers

It is legal to possess naturally shed antlers of deer, elk, and moose.

## 6. Stolen wildlife

Lawfully-tagged wildlife is personal property. Theft of wildlife should be reported to local law enforcement.

## 7. Endangered Species

It is illegal to hunt, possess, or control protected wildlife or endangered species. Endangered species are: pygmy rabbit; fisher; gray wolf; grizzly bear; sea otter; sei, fin, blue, humpback, black right, and sperm whales; Columbian white-tailed deer; woodland caribou; American white and brown pelicans; sandhill crane; snowy plover; upland sandpiper; spotted owl; western pond and leatherback sea turtles; mardon skipper and Oregon silverspot butterflies; and Oregon spotted and northern leopard frogs.

## 8. Protected Wildlife

It is illegal to hunt, kill, possess, or control protected wildlife. Protected wildlife are: Cascade golden-mantled ground, golden mantled ground, Washington ground, red, Douglas, northern flying and western gray squirrels; steller and California sea lions; seals; dolphins; porpoises; whales, green sea, loggerhead sea and painted turtles; Larch Mountain salamanders; pygmy whitefish, margined sculpins; Olympic mudminnows; cony or pika; North American lynx; common loon; least, yellow-pine, Townsend's red-tailed chipmunks; hoary and Olympic marmots; wolverines; California mountain kingsnakes; all birds not classified as game birds, except, starlings, house sparrows, rock doves (pigeons) and magpies; all bats, except when found in or immediately adjacent to a dwelling or other occupied building.

## 9. Depredating Wildlife

Rock doves (pigeons), starlings, and house sparrows may be taken at any time. Crows may be taken during the crow season or in the act of depredation. Crow season: Statewide, no limit, Oct. 1, 2007-Jan. 31, 2008. Magpies may be taken only in the act of depredation (damaging crops or other property).

# 2007 Cooperative Road Management Areas

WDFW, with the help of state, federal and private landowners, coordinates the closure of certain roads to reduce hunter crowding and disturbance to wildlife. Roads have been closed to vehicular traffic in over 65 areas, providing over a million acres of relatively undisturbed prime hunting habitat. It is illegal to operate a motor-driven vehicle on closed roads unless exempted by WDFW or the cooperative agency or company. **Road management areas are not closed to all entry, just motorized vehicles. You can walk, bicycle, or horseback ride in the area as much as you like!**

There two types of road closures in the program.

1. **“Posted Closed” System.** Roads that are closed in an area are posted “closed to vehicular traffic, including ATVs”.

2. **Green Dot System.** Under this system, all roads in an area are closed unless posted OPEN with a green dot. You may drive on any roads that have circular green reflectors posted along the roadway. Roads without green reflectors are closed to motor vehicles. To help users, large information boards can be found at major points of entry into the area. Areas under the Green Dot System are designated with (\*) below.

Only portions of the identified GMUs below contain road management areas. Due to changes in land ownership and multi-partner agreements, the final status of Cooperative Road Management areas may change. Check with cooperating land owners and Regional WDFW offices for any changes.

## Why Close Roads?

Studies in the Pacific Northwest have

shown that most big game animals avoid active roads by at least one-quarter mile, and some move as much as four miles to escape traffic. Closing roads can provide large undisturbed areas for wildlife, like elk, deer, bighorn sheep, eagles, and wild turkeys during critical times of the year.

Intensively managed forests may have three to nine miles of road for each square mile of habitat. For each mile of road, at least four acres are directly removed as productive habitat.

Every animal has a limited amount of energy to survive. Energy spent moving away from disturbances can deplete the energy needed to survive to late spring or give birth to a healthy elk calf. By limiting disturbance, road closures can enhance the health, reproduction, and number of animals in an area.

GMU	Name	Area	Effective Period	GMU	Name	Area	Effective Period
101	Sherman	Storm King (Disabled)	Apr. 1-Dec. 31	506	Willapa Hills	Pe Ell	Year-round
101	Sherman	Sherman Creek	Dec. 1-Apr. 1	607	Soleduck	Soleduck River	Year-round
111	Aladdin	Dominion Mountain	Year-round	615	Clearwater	Clearwater	Year-round
113	Selkirk	Sullivan Lake	Year-round	618	Matheny	Matheny	Year-round
113	Selkirk	Snyder Hill	Sept. 1-Nov. 30	618	Matheny	Salmon Block	Year-round
113	Selkirk	CCA 15	Year-round	621	Olympic	Lilliwaup	Oct. 1-Apr. 15
113	Selkirk	Loop Creek	Year-round	621	Olympic	Quilcene	Year-round
113	Selkirk	USFS road closures: "ID Panhandle Travel map"		621	Olympic	Burnt Hill	Year-round
117	49 Degrees N	Winchester 35	Year-round	636	Skokomish	Upper Wynoochee R	Oct. 1-Apr. 30
117	49 Degrees N	Donaldson	Year-round	636	Skokomish	Skokomish River	Oct. 1-Apr. 30
117	49 Degrees N	Buck Creek	Year-round	636	Skokomish	Lake Cushman	Oct. 1-Apr. 30
117	49 Degrees N	Nelson Peak	Year-round	636	Skokomish	Humptulips	Year-round
121	Huckleberry	Lane Mtn	Year-round	638	Quinalt Ridge	Humptulips	Year-round
121	Huckleberry	Dry Crk/Service Crk	Year-round	638	Quinalt Ridge	Quinalt Ridge	Year-round
121	Huckleberry	Huckleberry Crk	Apr. 1-Dec. 31	648	Wynoochee	Furlough Creek/ Jones Creek	Year-round
121	Huckleberry	Deer Crk	Year-round	648	Wynoochee	Polson/Hoppers	Year-round
121	Huckleberry	Crk/Disabled	Apr. 1-Dec. 31	648	Wynoochee	Lwr Wynoochee R	Oct. 1-Apr. 30
121	Huckleberry	Little Sweden (Disabled)	Apr. 1-Dec. 31	648	Wynoochee	East Hoquiam Ext.	Year-round
124	Mt. Spokane	Blanchard	Year-round	648	Wynoochee	West Wynoochee	Year-round
162	Dayton	Griffen Peak/Chase Mt	Oct. 1-Nov. 30	648	Wynoochee	East Wishkaw R	Year-round
175	Lick Creek	Hogback/Triple Ridge	Oct. 1-Nov. 30	653	White River	Greenwater R, Winter Range	Nov. 26-May 1
175	Lick Creek	Lick Creek	Closures variable; "Umatilla USFS Road Mgmt. guide"	653	White River	Dalles Ridge Winter Range	Nov. 26-May 1
251	Mission	Naneum*	Year-round	653	White River	W Fork White River	Nov. 1-May 1
328	Naneum	Naneum*	Year-round	653	White River	White R	Nov. 1-May 1
329	Quilomene	Naneum*	Year-round	654	Mashel	Champion/ Plum Crk**	Year-round
329	Quilomene	Whiskey Dick*	Year-round	654	Mashel	Elbe Hills	Sept. 1-Mar. 15
336	Taneum	L.T. Murray*	Year-round	660	Minot Peak	Lower Chehalis	Sept. 1-Apr. 30
340	Manastash	L.T. Murray*	Year-round	660	Minot Peak	Williams Creek	Year-round
342	Umtanum	Cleman Mt./Wenas*	Year-round	663	Capitol Peak	Capitol Forest	Sept. 1-Dec. 31
360	Bethel	Oak Creek*	Year-round	666	Deschutes	Black River/Scatter Crk	Year-round
368	Cowiche	Ahtanum/Cowiche*	Year-round	672	Fall River	Pe Ell	Year-round
388	Grayback	Grayback	Sept. 1-Dec. 31				
388	Grayback	Lyle	April 1-June 15 Nov. 22-Dec. 1				

\* Green Dot System Roads

\*\*Contact Hancock Forest Management for permits to use their fee access areas 1-800-782-1493.

# Raffle Permit Hunts

Proceeds from the sale of raffle tickets will be used for the management and benefit of these species.

There is no limit on the number of tickets a person may purchase. Residents and non-residents are eligible to purchase tickets. There will be no refunds for any raffle ticket purchases. The "Once in a Lifetime Harvest restriction is waived for auction and raffle hunts, antlerless only moose hunts, and mountain goats harvested prior to 1999.

Raffle tickets may be purchased by internet: <http://fishhunt.dfw.wa.gov>, telephone: (866) 246-9453 or from license dealers.

**Raffle ticket prices: Deer, Elk, Moose, Mountain Goat: \$4.93/ticket, Bighorn Sheep: \$10.40/ticket.**

Raffle tickets must be purchased by August 6, 2007.

One winner and two alternates will be drawn for each hunt.

The winner of the deer, elk, bighorn sheep, moose or mountain goat raffle will be issued the appropriate license and tag at no cost. The winner of the deer and elk raffle may purchase an additional deer or elk license/tag for the 2007 season.

The raffle will be done by computer and the winning ticket holder will be notified by August 16, 2007.

## Westside Deer Raffle Permit Hunt

Number of permits: 1  
Bag limit: One additional any buck deer.

Open area: Western Washington EXCEPT GMU 485 and those GMUs closed to deer hunting by the Fish and Wildlife Commission.

Open season: September 1 - December 31, 2007.

Weapon: Any legal weapon.

## Eastside Deer Raffle Permit Hunt

Number of permits: 1  
Bag limit: One additional any buck deer.

Open area: Eastern Washington EXCEPT those GMUs closed to deer hunting by the Fish and Wildlife Commission.

Open season: September 1 - December 31, 2007.

Weapon: Any legal weapon.

## Westside Elk Raffle Permit Hunt

Number of permits: 1  
Bag limit: One additional any bull elk.

Open area and season: Western Washington, EXCEPT GMU 485 and those GMUs closed to elk hunting, and those GMUs not opened to branch-antlered bull elk hunting by the Fish and Wildlife Commission.

Open season: September 1 - December 31, 2007.

Weapon: Any legal weapon.

## Eastside Elk Raffle Permit Hunt

Number of permits: 1  
Bag limit: One additional any bull elk.  
Open area and season: Eastern

Washington, EXCEPT GMU 157 and those GMUs closed to elk hunting, and those GMUs not opened to branch-antlered bull elk hunting by the Fish and Wildlife Commission.

Open season: September 1 - December 31, 2007.

Weapon: Any legal weapon.

## California Bighorn Sheep Raffle Permit Hunt

Number of permits: 1  
Bag limit: One bighorn ram.  
2007 license area: Any open sheep unit with 2 or more permits during the 2007 license year, except sheep units in Walla Walla, Columbia, Garfield, Asotin, or Pend Oreille counties.

Open season: September 1 - December 31, 2007.

Weapon: Any legal weapon.

## Moose Raffle Permit Hunt

Number of permits: 2  
Bag limit: One moose of either sex.

Open area: Any moose unit open.

Open season: September 1 - December 31, 2007.

Weapon: Any legal weapon.

## Mountain Goat Raffle Permit Hunt:

Number of Permits: 2  
Bag limit: One mountain goat of either sex.

Open area: Any open mountain goat unit with 2 or more permits.

Open season: September 1 - December 31, 2007

Weapon: Any legal weapon.

# Rocky Mountain



# Bighorn Sheep Raffle

The Washington Chapter of the Foundation for North American Wild Sheep is conducting a WDFW sponsored raffle for one

Rocky mountain bighorn sheep permit in the Blue Mountains.

Please visit their website at [www.wafnaws.com](http://www.wafnaws.com) for more information.

Ticket orders must be received by **July 31, 2007.**



# Special Hunting Season Permit/Application Instructions

**NEW THIS YEAR - If You Are Applying For Deer Or Elk Special Permits, You Must Select Your Transport Tag, Including Weapon Type And Location, Before You Can Purchase Your Special Permit Application.**

**Special Permit applications may be purchased in any of the following ways:**

- 1) Hunting and fishing license dealerships.
- 2) The toll-free telephone license sales number at 1-866-246-9453.
- 3) The Internet at <http://fishhunt.dfw.wa.gov>.

Special hunt permit applications for deer, elk, goat, sheep, moose, and early fall turkey are available for sale from May 15 to June 28, 2007.

The base cost of an application for a special hunt permit is \$5.00 for residents, \$50.00 for non-residents, and \$3.00 for youth.

The **Application Submission Period for the 2008 Spring Bear Drawing is January 1 to midnight March 13, 2008**. After that time, special hunt permit application submissions for bear will **NOT** be accepted.

The **Application Submission Period for the 2007 Deer, Elk, Mountain Goat, Moose, Bighorn Sheep, and Early Fall Turkey Drawing is May 15 to midnight June 28, 2007**. After that

time, special hunt permit application submissions will **NOT** be accepted.

**Late Fall Turkey Applications will be available in August. Deadline for Late Fall Turkey Application submission is August 31, 2007.**

**How to Apply** – After the application is purchased, there are **two ways** to submit an application for a special hunt permit. You may either call the toll-free permit application submission telephone number 1-877-945-3492 **or** visit the Internet website at <http://fishhunt.dfw.wa.gov>.

Please note: There is *no other way* to submit an application – **Paper documents are no longer accepted.**

**The Application Process** - To submit an application for a special hunt permit:

**Read** the 2007 Big Game Hunting Seasons and Rules pamphlet to see what hunt choices are available for deer, elk, mountain goat, moose, bighorn sheep, and turkey. The 2007 spring bear hunt choices are printed in the 2007 Big Game Hunting Seasons and Rules pamphlet and will be posted on the WDFW Internet website at <http://wdfw.wa.gov/wlm/game/hunter/specperm/quotas>.

Purchase the required hunting license and **select the appropriate transport tag** if you are going to apply for permits for deer, elk, bear, or turkey.

**Purchase** a special hunt application. The receipt will display your WILD identification number, the species for which you purchased an application, and the cost of each application.

**Decide** if you want to apply as (1) an individual, (2) the leader of a group, **or** (3) as a member of a group. If you want to apply as a member of a group, decide who will be the leader of the group. The leader of the group must submit his or her application **FIRST**, before the members of the group do.

**Decide** which hunt choices you would prefer, and in what order.

**Submit** the application. Either call the toll-free special hunt permit application number at 1-877-945-3492 or visit the Internet website at <http://fishhunt.dfw.wa.gov>.

**WILD Identification Number (WILD ID)** – You will be asked to provide your WILD ID—which is printed on each license or transport tag you purchase—and your sales receipts. This number is your permanent identification number. It will be necessary to provide your last name and birth date when submitting special hunt permit applications using the Internet.

**Choose a Species** – Choose a species for which you would like to submit an application. The license system will only accept applications for species for which you have already purchased a special hunt permit application.

(The use of this form is recommended—but not required.)

Special Hunt Permit Application Reference Form								
<b>DO NOT MAIL THIS FORM AS A SPECIAL HUNT PERMIT APPLICATION. IT WILL NOT BE ACCEPTED.</b>								
Toll-Free Permit Application Line 1-877-945-3492					Internet Application Form <a href="http://fishhunt.dfw.wa.gov">http://fishhunt.dfw.wa.gov</a>			
Your WILD Identification Number - - - - -								
Species	Choose Individual, Leader, or Member	Group Leader WILD ID Number	Group Pass code (If one is desired)	Hunt Choice #1	Hunt Choice #2	Hunt Choice #3	Hunt Choice #4	Confirmation Number
Spring Bear								
Deer								
Elk								
Mountain Goat								
Moose								
Bighorn Sheep								
Fall Turkey								



**Application Type** – You will be asked if you want to apply as an individual, a leader of a group, or a member of a group.

**Individual Application** – Respond with your hunt choices, review them for accuracy, and submit your application.

#### Group Application

**Leader of the Group** – Choose a pass code (if desired), write it down for later reference, and respond with your hunt choices. Review your choices for accuracy and submit your application.

**Member of the Group** – Identify the leader of the group by his or her WILD ID number and the **pass code\*** for the application. You will **NOT** be asked to provide hunt choice numbers. The leader of your group has already done that. Submit the application.

Write down your confirmation number. If you are not issued a confirmation number, your application was **NOT** submitted and you **must try again** until one is issued.

**\*Pass code** – A pass code is useful for a group application. It is a four-digit number (used like a PIN). Your pass code ensures that others are prevented from inadvertently becoming part of your group. Use of a pass code is not required, but if used, the pass code must be told to each member of the group before his or her application can be successfully submitted.

**Confirmation Number** – When a hunter submits a special hunt application using the automated telephone system or the Internet, a confirmation number is issued by the WILD system. It is useful to keep this number for your records. One will only be issued if your application is successfully included in the database. If you are not issued a confirmation number, your application was **NOT** accepted and you **must try again**.

**Ghost Hunt Numbers** – If you want to continue to build points, but want to make sure you do not get selected for a permit, special hunt choice

numbers are provided for your use. If you apply for the following hunts only, your application cannot be awarded a permit and you will automatically accrue your point for the year. It is still necessary for you to do everything everyone else is required to do. Applications and supporting hunting licenses or transport tags need to be purchased on time. The application also needs to be submitted on time.

- 1999 - Deer
- 2999 - Elk
- 3999 - Turkey
- 5999 - Bighorn Sheep
- 6999 - Mountain Goat
- 7999 - Black Bear
- 8999 - Moose
- 9999 - Cougar

**Multiple Hunt Choices** – It is possible to apply for a maximum of four hunts. It is not necessary to apply for more than one hunt, but if more than one hunt choice is requested, each hunt will be considered in the drawing in order of priority. Each hunter must be eligible to apply for each hunt requested. If the application is for deer, elk, or bear make sure that you and each group member have the correct transport tag or are eligible for each hunt on the application.

**Group Applications** – If a group application is selected for permits, all of the hunters in the group receive a permit and each hunter can take an animal. The points accumulated by each hunter in the group are averaged and applied to the group application.

The maximum group sizes for each category are as follows:

- 12 Deer
- 12 Elk
- 2 Mountain Goat
- 2 Bighorn Sheep
- 2 Moose
- 2 Black Bear
- 2 Cougar
- 4 Turkey

**Bear, Cougar, Deer, and Elk Transport Tags** – Applicants for bear, cougar, deer, or elk special hunt permits must have a valid bear, cougar, deer, or elk transport tag. For deer or elk, the transport tag must match the transport tag specified for

the hunt listed in the special hunt tables.

#### **Small Game Hunting Licenses for Turkey Permit Applicants**

Applicants for a fall turkey special hunt permit must have a valid small game hunting license before an application for a turkey special hunt permit can be submitted.

#### **Hunting Licenses for Mountain Goat, Moose, or Bighorn Sheep**

may only be purchased by hunters who are selected for a special hunt permit. Selected hunters must send a check or money order for the appropriate fee, to the WDFW Olympia office within 15 days of the notification date listed below or the permit will become VOID and will be offered to the alternate. No refunds or exchanges will be made for those purchasing a hunting license for mountain goat, moose, or bighorn sheep.

#### **Notification of drawing results**

All hunters who submit an application for a special hunt permit for the 2008 spring bear hunt will receive notice of the results in the mail by **March 31, 2008**. Those submitting applications for deer, elk, mountain goat, bighorn sheep, moose, or early fall turkey permits will receive notice in the mail by **July 31, 2007**. If a hunter has not received a notice by the notification date, the results of the drawing can be checked by logging onto the WDFW Internet website ([http://wdfw.wa.gov/cgi-bin/shp\\_tmp/permit.cgi](http://wdfw.wa.gov/cgi-bin/shp_tmp/permit.cgi)) on the hunting page or by calling the WDFW Olympia office or one of the WDFW regional offices.

#### **The Weighted Point Permit Drawing System**

is designed to give applicants who have failed to be selected in the past a better chance to be awarded a permit in the future. It is based on the application history of each applicant. Each year those who are not selected for a permit for a species earn a point. Points accumulate in each species category. When a hunter is selected, the hunter's point total for that species drops to zero. Everyone has a chance to be selected, but those with more points have a better chance of being awarded a permit.



# Other Map Sources

## STATE LANDS

The Washington Department of Natural Resources (DNR) manages 3 million acres of state trust land. These lands are managed primarily to generate income to build public schools, universities, and provide other public benefits. They also are managed to provide habitat for fish and wildlife, and offer the public opportunities for recreation, such as camping, hunting and fishing.

Each year, millions of people recreate on public lands; most of them treat the land and its resources with respect, but a few do not. Increasingly, private landowners are closing their lands to protect them from vandalism and theft. DNR wants to continue to keep trust lands open for hunting and fishing, but we need your help.

As a land manager, DNR has the responsibility to manage its land to support wildlife and maintain water quality. Wildlife need snags, trees and brush; fish need streams with clean water and gravel. Healthy habitats help provide healthy fish and wildlife populations. You can help. When you're hunting or fishing, please remember the following:

- Keep vehicles on roads and out of streams and wetlands.
- Check your vehicle for weeds, they can grow and crowd out native vegetation.
- Get a permit before cutting firewood.
- Snags are best used for wildlife habitat, not for firewood.
- Leave your campsite clean when you leave. Pack it in Pack it out.
- Only tree stands that cause no permanent damage to trees should be used on state lands.
- Check road conditions, roads damaged, due to soft conditions, often lead to them being closed.
- Remember to get landowner approval to access DNR lands that do not have a public access.
- Leave all gates as you found them, if they are open leave them open, if closed leave them closed.

For information on the nearest DNR region office, go to our website [www.dnr.wa.gov](http://www.dnr.wa.gov). Report violators when you see abuse. Help keep public lands open to the public.

## Where To Get Maps

Maps provided in this pamphlet are for general reference only. For specific boundaries, refer to the legal descriptions on pages 75-89. Arnolds Maps, LC Sportmaps, Metsker Maps and Northwest Map and Travel all sell maps with Game Management Unit Boundaries:

### Arnolds Map Service

Maps with GMU boundaries on them.  
USGS

Topographic Maps and other maps  
119 W 24th Street

Vancouver, WA 98660 (360) 695-7897  
[mapman@pacifier.com](mailto:mapman@pacifier.com)

### Benchmark Maps

Washington Road & Recreation Atlas  
Public lands maps with GMU overlays  
Local bookstores (916) 371-3930  
<http://www.benchmarkmaps.com>

### Champion Timberlands Visitor Recreation Map

31716 Camp One Road  
Orting, WA 98360 (800) 782-1493

### Department of Natural Resources

Major Public Lands maps & aerial photos  
[www.dnr.wa.gov](http://www.dnr.wa.gov)

### L C Sportsmaps

Maps with GMU boundaries on them and USGS topographic maps.  
20606 SE 240th Street  
Maple Valley, WA 98038 (425) 432-5508

### Metsger Maps

9616 40th Ave. S.W.  
Lakewood, WA 98499 (253) 588-5222

### WA State Department of Printing Fulfillment Center

TOPO and public lands maps  
7580 New Market St SW  
Tumwater WA 98501 (360) 570-5024

### Washington Atlas and Gazetteer

Local bookstores

### U.S. Geological Survey

Box 25046, MS 504  
Denver Federal Center  
Denver, CO 80225

### Bureau of Land Management

Spokane District  
1103 North Fancher  
Spokane, WA 99202 (509) 536-1200  
[www.blm.gov/or/](http://www.blm.gov/or/)

### Northwest Map and Travel

525 West Sprague Ave.  
Spokane, WA 99201 (509) 455-6981  
[www.nwmmaps.com](http://www.nwmmaps.com)

### WDFW Road Management Areas

Each WDFW regional office has maps of road management areas in that region. Idaho Panhandle, Okanogan and Umatilla National Forests each have maps of road closures in those forests.

### U. S. Forest Service Maps:

Many national forest trailheads in Washington now charge an access fee. You may contact the Forest Service for access fees and maps at any of the following forest service offices:  
Forest Service [www.fs.fed.us/](http://www.fs.fed.us/)

### Colville NF

765 S Main, Federal Bldg  
Colville, WA 99114 (509) 684-3711

### Gifford Pinchot NF

100600 NE 51st Circle  
Vancouver, WA 98682 (360) 891-5000

### Mt. Baker-Snoqualmie National Forest

21905 64th Ave. W  
Mountlake Terrace, WA 98043-2278  
(425) 775-9702 (800) 627-0062

### Okanogan NF

1240 South Second Avenue  
Okanogan, WA 98840 (509) 826-3275

### Olympic NF

1835 Black Lake Blvd SW  
Olympia, WA 98512 (360) 956-2300

### Umatilla NF

2517 SW Hailey Avenue  
Pendleton, OR 97801 (541) 278-3716

### Wenatchee NF

215 Melody Lane  
Wenatchee, WA 98801 (509) 664-9200



<http://wdfw.wa.gov/mapping/gohunt/>



## Area Descriptions

<b>Bighorn Sheep Units</b> .....	<b>page 75</b>
<b>Elk and Deer Areas</b> .....	<b>page 75-77</b>
<b>Goat Units</b> .....	<b>page 77-78</b>
<b>100 series GMUs</b> .....	<b>page 78-80</b>
<b>200 series GMUs</b> .....	<b>page 80-82</b>
<b>300 series GMUs</b> .....	<b>page 82-83</b>
<b>400 series GMUs</b> .....	<b>page 83-85</b>
<b>500 series GMUs</b> .....	<b>page 85-87</b>
<b>600 series GMUs</b> .....	<b>page 88-89</b>

## Bighorn Sheep Unit Descriptions

**Sheep Unit 2 Vulcan Mountain:** Permit Area: Ferry County North of the Kettle River near Curlew.

**Sheep Unit 4 Selah Butte:** Permit Area: That part of Yakima & Kittitas cos. between Ellensburg & Yakima E of the Yakima Rvr & N of Selah Crk, W of I-82 and S of I-90.

**Sheep Unit 5 Umtanum:** Permit Area: Those portions of Yakima and Kittitas cos. W of the Yakima Rvr, N of Wenas Crk, and E of USFS Rd 1701 to Manastash Lake and its drainage; S and E along the South Fork Manastash Crk to Manastash Crk and Yakima Rvr.

**Sheep Unit 7 Cleman Mountain:** Permit Area: That part of Yakima Co. S of Wenas Crk and E of USFS Road 1701, N of Hwy 410 and Hwy 12 and W of Yakima Rvr

**Sheep Unit 10 Mt. Hull:** Permit Area: That part of Okanogan Co. within the following described bndry: Beginning at Oroville; S along U.S. Hwy 97 to the Swanson's Mill Rd (old Mt. Hull Rd) near Lake Andrews; E to the Dry Gulch Rd; N to Oroville- Toroda Crk Rd (Molson Grade Rd); W to Oroville and point of beginning.

**Sheep Unit 11:** Wenaha Wilderness: Permit Area: That part of GMU 169 within Crooked creek drainage.

**Sheep Unit 12 Lincoln Cliffs:** Permit Area: That part of Lincoln Co. N of Hwy 2.

**Sheep Unit 13 Quilomene:** Permit Area: GMUs 329, 330 and 251 south of Colockum Creek.

**Sheep Unit 14 Swakane:** Permit Area: GMU 250.

**Sheep Unit 15 Tieton:** Permit Area: GMU 360.

**Sheep Unit 16 Manson:** Permit Area: GMU 243.

## Elk Area Descriptions

**Elk Area No. 1010 (Columbia County):** GMU 162 excluding National Forest land and the Rainwater Wildlife Area.

**Elk Area No. 1011 (Columbia County):** That part of GMU 162 east of the North Touchet Road, excluding National Forest land.

**Elk Area No. 1012 (Columbia County):** That part of GMU 162 west of the North Touchet Road, excluding National Forest land and the Rainwater Wildlife Area.

**Elk Area No. 1013 (Asotin County):** GMU 172, excluding National Forest lands.

**Elk Area No. 1014 (Columbia-Garfield counties):** That part of GMU 166 Tucannon west of the Tucannon River and USFS Trail No. 3110 (Jelly Spr.-Diamond Pk. Trail).

**Elk Area No. 2032 Malaga (Kittitas and Chelan counties):** Beginning at the mouth of Davies Canyon on the Columbia River; west along Davies Canyon to the cliffs above (N of) the North Fork Tarpiscan Creek; west and N along the cliffs to the

Bonneville Power Line; SW along the power line to the North Fork Tarpiscan Road in Section 9, Township 20N, Range 21E; N and west along North Fork Tarpiscan Road to Colockum Pass Road (Section 9, Township 20N, Range 21E); S and west on Colockum Pass Road to section line between Sections 8 & 9; N along the section line between Sections 8 and 9 as well as Sections 4 & 5 (T20N, R21E) & Sections 32 & 33 (T21N, R21E) to Moses Carr Road; west and N on Moses Carr Road to Jump Off Road; S and west on Jump Off Road to Shaller Road; N and west on Shaller Road to Upper Basin Loop Road; N and west on Upper Basin Loop Road to Wheeler Ridge Road; N on Wheeler Ridge Road to the Basin Loop Road (pavement) in Section 10 (T21N, R20E); N on Basin Loop Road to Wenatchee Heights Road; west on Wenatchee Heights Road to Squilchuck Road; S on Squilchuck Road to Beehive Road (USFS Rd 9712); NW on Beehive Road to USFS Rd 7100 near Beehive Reservoir; N and west on USFS Rd 7100 to Peavine Canyon Road (USFS Rd 7101); N and east on Peavine Canyon Road to Number Two Canyon Road; N on Number Two Canyon Road to Crawford Street in Wenatchee; east on Crawford Street to the Columbia River; S and east along the Columbia River to Davies Canyon and point of beginning. (Naneum Green Dot, Washington Gazetteer, Wenatchee National Forest)

**Elk Area No. 2033 Peshastin (Chelan County):** Beginning at Crawford Street and the Columbia River in Wenatchee; west on Crawford Street and Number Two Canyon Road to USFS 7101 Road (Peavine Canyon); west on USFS 7101 Road to Mission Creek Road; N on Mission Creek Road to USFS 7104 Road (Sand Creek Road); west on USFS 7104 Road (Sand Creek Road) to Camas Creek; west up Camas Creek to where Camas Creek crosses USFS 7200 Road, T22N, R18E, Section 4; N along USFS 7200 Road to U.S. Highway 97; N on U.S. Highway 97 to USFS 7300 Road (Mountain Home Road); N on the USFS 7300 Road to the Wenatchee River at Leavenworth; down the Wenatchee River and Columbia River to the point of beginning.

**Elk Area No. 2051 Tronsen (Chelan County):** All of GMU 251 except that portion described as follows: Beginning at the junction of Naneum Ridge Road (WDFW Rd 9) and Ingersol Road (WDFW Rd 1); N and east on Ingersol Road to Colockum Road (WDFW Rd 10); east on Colockum Road and Colockum Creek to the intersection of Colockum Creek and the Columbia River; S on the Columbia River to mouth of Tarpiscan Creek; west up Tarpiscan Creek and Tarpiscan Road (WDFW Rd 14) and North Fork Road (WDFW Rd 10.10) to the intersection of North Fork Road and Colockum Road; SW on Colockum Road to Naneum Ridge Road; west on Naneum Ridge Road to Ingersol Road and the point of beginning.

**Elk Area No. 3028 Cooke Creek (Kittitas County):** Beginning at the junction of the Naneum Ridge and Swift Creek Road in T20N, R20E, Section 16, east on the Naneum Ridge Road to the Colockum Road; S on the Colockum and Brewton roads to the power lines in T20N, R21E, Section 29; S and west on the power lines to the Coleman Creek Road; N on the Coleman Creek Road to the Swift Creek Road and point of beginning, excluding Arthur Coffin Game Reserve.

**Elk Area No. 3068 Klickitat Meadows (Yakima County):** Beginning at Darland Mountain, southeast along the main divide between the Diamond Fork drainage and the

Ahtanum Creek drainage to the point due west of the headwaters of Reservation Creek (Section 18, T12N, R14E); then along a line due west to Spencer Point (as represented in the DNR 100k map); northeast from Spencer Point to US Forest Service (USFS) Trail 1136; north along USFS Trail 1136 to USFS Trail 615; east on USFS Trail 615 to Darland Mountain and the point of beginning.

**Elk Area No. 3721 Corral Canyon (Benton and Yakima counties):** That part of GMU 372 beginning at the Yakima River Bridge on SR 241 just north of Mabton; north along SR 241 to the Rattlesnake Ridge Road (mile post #19); east on Rattlesnake Ridge Road to the Hanford Reach National Monument's (HRNM) southwest corner boundary; east and south along the HRNM boundary to SR 225; south on SR 225 to the Yakima River Bridge in Benton City; west (upstream) along Yakima River to point of beginning (SR 241 Bridge).

**Elk Area No. 3722 Blackrock (Benton and Yakima counties):** That part of GMU 372 beginning at southern corner of the Yakima Training Center border on Columbia River, northwest of Priest Rapids Dam; southeast on southern shore of Columbia River (Priest Rapids Lake) to Priest Rapids Dam; east along Columbia River to the Hanford Reach National Monument's (HRNM) western boundary; south along the HRNM boundary to the Rattlesnake Ridge Road; west on Rattlesnake Ridge Road to SR 241; south on SR 241 to the Yakima River Bridge just north of Mabton; west along Yakima River to SR 823 (Harrison Road) south of town of Pomona; east along SR 823 (Harrison Road) to SR 821; southeast on SR 821 to Firing Center Road at I-82; east on Firing Center Road to main gate of Yakima Training Center; south and east along Yakima Training Center boundary to southern corner of Yakima Training Center boundary on Columbia River and point of beginning.

**Elk Area No. 3911 Fairview (Kittitas County):** Beginning at the intersection of the BPA Power Lines in T20N, R14E, Section 36 and Interstate 90; east along the power lines to Highway 903 (Salmon La Sac Road); northwest along Highway 903 to USFS Road 4305 (Bear Creek Road); west on USFS Road 4305 to Corral Creek, east along Corral Creek to West Fork Teanaway River; east along West Fork Teanaway River to North Fork Teanaway River; north along North Fork Teanaway River to Teanaway Road; southeast on Teanaway Road to Ballard Hill Road; east on Ballard Hill Rd and Swauk Prairie Road to Hwy 970; northeast on Hwy 970 to Hwy 97; south on Hwy 97 to the power lines in T20N, R17E, Section 34; east on the power lines to Naneum Creek; south on Naneum Creek approximately 1/2 mile to power lines in T19N, R19E, Section 20; east along BPA power lines to Colockum Pass Road in T19N, R20E, Section 16; south on Colockum Pass Road to BPA power lines in T18N, R20E, Section 6; east and south along power lines to Parke Creek; north on Parke Creek to Whiskey Jim Creek; east on Whiskey Jim Creek to Beacon Ridge Road; south on Beacon Ridge Road to the Vantage Highway; east along the Vantage Highway to I-90; west along I-90 to the Yakima Training Center boundary; south and west along the Yakima Training Center boundary to I-82; north on I-82 to Thrall Road; west on Thrall Road to Wilson Creek; south on Wilson





# Area Descriptions

Creek to Yakima River; north on Yakima River to gas pipeline crossing in T17N, R18E, Section 25; south and west on the gas pipeline to Umtanum Creek; west on Umtanum Creek to the Durr Road; north on the Durr Road to Umtanum Road; north on Umtanum Road to South Branch Canal; west on South Branch Canal to Bradshaw Road; west on Bradshaw Road to the elk fence; north and west along the elk fence to power line crossing in T19N, R16E, Section 10; west along the power line (south branch) to the Cabin Creek Road; east and north on Cabin Creek Road to Easton and I-90; east on I-90 to point of beginning.

**Elk Area No. 3912 Old Naches (Yakima County):** Starting at the elk fence and Roza Canal along the S boundary T14N, R19E, Section 8; following the elk fence to the sheep feeding site in T15N, R16E, Section 36; S on the feeding site Access Road to the Old Naches Highway; west and S on the Old Naches Highway to State Route 12 and the Naches River; down the Naches River to the Tieton River; up the Tieton River approximately 2 miles to the elk fence in T14N, R16E, Section 3; due S from the start of the elk fence to the top of the cliff; SW along the cliff/rimrock to the irrigation canal in T14N, R16E, Section 9; SW along the irrigation canal to the elk fence in T14N, R16E, Section 8; the elk fence to the township line between T12N, R15E and T12N, R16E; S along the township line to the South Fork Ahtanum Creek; South Fork Ahtanum Creek to Ahtanum Creek to Yakima River; up the Yakima River to Roza Canal and point of beginning.

**Elk Area No. 3944 Clemen (Yakima County):** That portion of GMU 342 beginning at the junction of Highway 410 and USFS Road 1701 (Big Bald Mountain Road); N to USFS Road 1712; east on USFS Road 1712 (Clemen Ridge Road) to the elk fence gate (T15N; R17E; Section 23 NE 1/4) at the top of Austin Spur Road; S and west along the elk fence to Highway 410 to the point of beginning.

**Elk Area No. 4041 Grandy Creek (Skagit County):** Begin at the intersection of CP 190 Road and CP 132 Road (Section 28, T36N, R5E); east along the CP 132 Road to the CP 130 Road; east and S along CP 130 Road to CP 110 Road, west, S and east along CP 110 Road to Childs Creek; S down Childs Creek to State Route 20; east on State Route 20 to Grandy Creek; S down Grandy Creek to the Skagit River; S on a line to South Skagit Hwy; west on South Skagit Hwy to State Route 9; N on State Route 9 to State Route 20; east on State Route 20 to Helmick Road; N on Helmick Road to CP 190 Road to CP 132 Road and the point of beginning. (WA Atlas & Gazetteer & Mt. Baker-Snoqualmie National Forest Map)

**Elk Area No. 4941 Skagit River (Skagit County):** Beginning at the intersection of State Route 9 and State Route 20; east on State Route 20 to Grandy Creek; S down Grandy Creek to the Skagit River; S on a line to South Skagit Highway; west on South Skagit Highway to State Route 9; N on State Route 9 to point of beginning.

**Elk Area No. 5029 Toledo (Lewis and Cowlitz counties):** Beginning at the Cowlitz River and State Highway 505 junction; east along the Cowlitz River to the Weyerhaeuser 1800 Road; S along Weyerhaeuser 1800 Road to Cedar Creek Road; east along Cedar Creek Road to Due Road; S on Due Road to Weyerhaeuser 1823 Road; S along Weyerhaeuser 1823 Road to the Weyerhaeuser 1945 Road; S along the Weyerhaeuser 1945 Road to the Weyerhaeuser 1900 Road; S along the Weyerhaeuser 1900 Road to the North Fork Toutle River; west along the North Fork Toutle River to the Toutle River; west on the Toutle River to the Cowlitz

River; North along the Cowlitz River to the junction of State Highway 505 and the point of beginning.

**Elk Area No. 5051 Green Mountain (Cowlitz County):** Beginning at the junction of the Cowlitz River and the Toutle River; east along the Toutle River to the North Fork Toutle River; east along the North Fork Toutle River to the Weyerhaeuser 1900 Road; S along the Weyerhaeuser 1900 Road to the Weyerhaeuser 1910 Road; S along the Weyerhaeuser 1910 Road to the Weyerhaeuser 2410 Road; S along the Weyerhaeuser 2410 Road to the Weyerhaeuser 4553 Road; S along the Weyerhaeuser 4553 Road to the Weyerhaeuser 4500 Road; S along the Weyerhaeuser 4500 Road to the Weyerhaeuser 4400 Road; S along the Weyerhaeuser 4400 Road to the Weyerhaeuser 4100 Road; east along the Weyerhaeuser 4100 Road to the Weyerhaeuser 4700 Road; S along the Weyerhaeuser 4700 Road to the Weyerhaeuser 4720 Road; west along the Weyerhaeuser 4720 Road to the Weyerhaeuser 4730 Road; west along the Weyerhaeuser 4730 Road to the Weyerhaeuser 4732 Road; west along the Weyerhaeuser 4732 Road to the Weyerhaeuser 4790 Road; west along the Weyerhaeuser 4790 Road to the Weyerhaeuser 1390 Road; S along the Weyerhaeuser 1390 Road to the Weyerhaeuser 1600 Road; west along the Weyerhaeuser 1600 Road to the Weyerhaeuser Logging Railroad Tracks at Headquarters; west along the Weyerhaeuser Logging Railroad Track to Ostrander Creek; west along Ostrander Creek to the Cowlitz River; N along the Cowlitz River to the Toutle River and point of beginning.

**Elk Area No. 5052 Mossyrock (Lewis County):** Beginning at the intersection of Winston Creek Road and State Highway 12; east on State Highway 12 to the Cowlitz River; east on the Cowlitz River to Riffe Lake; southeast along the S shore of Riffe Lake to Swofford Pond outlet creek; S on Swofford Pond outlet creek to Green Mountain Road; west on Green Mountain Road to Perkins Road; west on Perkins Road to Longbell Road; S on Longbell Road to Winston Creek Road; N on Winston Creek Road to State Highway 12 and the point of beginning. (All lands owned and managed by the Cowlitz Wildlife Area are excluded from this Elk Area.)

**Elk Area No. 5053 Randle (Lewis County):** Beginning at the town of Randle and the intersection of U.S. Highway 12 and State Route 131 (Forest Service 23 and 25 roads); S on State Route 131 to Forest Service 25 Road; S on Forest Service 25 Road to the Cispus River; west along the Cispus River to the Champion 300 line bridge; S and west on the Champion 300 line to the Champion Haul Road; N along the Champion Haul Road to Kosmos Road; N on Kosmos Road to U.S. Highway 12; east on U.S. Highway 12 to Randle and point of beginning. (All lands owned and managed by the Cowlitz Wildlife Area are excluded from this Elk Area.)

**Elk Area No. 5054 Boistfort (Lewis County):** Beginning at the town of Vader; west along State Highway 506 to the Wildwood Road; N along the Wildwood Road to the Abernathy 500 line gate (Section 20, T11N, R3W, Willamette Meridian); NW along the 500, 540, and 560 lines to the Weyerhaeuser 813 line; NW along the 813, 812, 5000J, 5000 and 4000 lines to the Pe Ell/McDonald Road (Section 15, T12N, R4W); west along the Pe Ell/McDonald Road to the Lost Valley Road; NE along the Lost Valley Road to the Boistfort Road; N along the Boistfort Road to the King Road; east along the King Road to the town of Winlock and State Highway 603; S along Highway 505 to Interstate 5; S along Interstate 5 to State Hwy 506; west along State Hwy 506 to the town of Vader and the point of beginning.

**Elk Area No. 5056 Grays River Valley (Wahkiakum County):** On or within 3/4 mile of agricultural land in the Grays River Valley within the following sections: T10N, R7W, Sections 8, 9, 17, 18 and T10N, R8W, Sections 13, 23, 24, 26.

**Elk Area No. 5057 Carlton (Lewis County):** That part of 513 (South Rainier) lying east of Highway 123 and N of Highway 12.

**Elk Area No. 5058 West Goat Rocks (Lewis County):** Goat Rocks Wilderness west of the Pacific Crest Trail.

**Elk Area No. 5059 Mt. Adams Wilderness (Skamania and Yakima counties):** The Mt. Adams Wilderness.

**Elk Area No. 5060 Merwin (Cowlitz County):** Begin at the State Route 503 and the Longview Fibre Road WS-8000 junction; N and west on the Longview Fibre Road WS-8000 to Day Place Road; west on Day Place Road to Dubois Road; S on Dubois Road to State Route 503; east on State Route 503 to the State Route 503 and the Longview Fibre Road WS-8000 junction and point of beginning.

**Elk Area No. 5061 Wildwood (Lewis County):** Beginning at the junction of the Pacific West Timber (PWT) 600 Road and the Wildwood Road (SE1/4 S29 T11N R3W); southwest on the 600 Road to the 800 Road (NW1/4 S36 T11N R4W); southwest on the 800 Road to the 850 Road (SW1/4 S3 T10N R4W); northwest on the 850 Road to the Weyerhaeuser 4720 Road (S20 T11N R4W); north on the Weyerhaeuser 4720 Road to the Weyerhaeuser 4700 Road (S17 T11N R4W); east on the Weyerhaeuser 4700 road to the Weyerhaeuser 5822 Road (NW1/4 S16 T11N R4W); east on the Weyerhaeuser 5822 Road to the Weyerhaeuser 5820 Road (NW1/4 S10 T11N R4W); southeast on the Weyerhaeuser 5820 Road to the PWT 574 Road (SE1/4 S10 T11N R4W); south on the PWT 574 Road to the 570 Road (NW1/4 S14 T11N R4W); south on the 570 Road to the 500 Road (NW1/4 S14 T11N R4W); northeast on the 500 Road to the 560 Road (SW1/4 S12 T11N R4W); east on the 560 Road to the 540 Road (SE1/4 S12 T11N R4W); east and south on the 540 Road to the 500 Road (SE1/4 S18 T11N R3W); east on the PWT 500 Road to the Wildwood Road (N 1/2 S20 T11N R3W); south on the Wildwood Road to the point of beginning, the PWT 600 Road junction (SE1/4 S29 T11N R3W).

**Elk Area No. 5062 Trout Lake (Klickitat County):** Those portions of GMUs 560 (Lewis River) and 578 (West Klickitat) beginning at the intersection of SR 141 and Sunnyside Road; north on Sunnyside Road to Mount Adams Recreational Area Road; north on Mount Adams Recreational Area Road to USFS Road 23; north on USFS Road 23 to DNR T-4300 Road; west on DNR T-4300 Road to Trout Lake Creek Road; south on Trout Lake Creek Road to SR 141; east and south on SR 141 to the intersection of SR 141 and Sunnyside Road to the point of beginning.

**Elk Area No. 5090 JBH (Wahkiakum County):** The mainland portion of the Julia Butler Hansen National Wildlife Refuge, as administered by the U.S. Fish and Wildlife Service as described: Beginning at the junction of State Route 4 and Steamboat Island Slough Road, NW on Steamboat Island Slough Road to Brooks Slough Road, east on Brooks Slough Road to State Route 4, S on State Route 4 to Steamboat Slough Road and point of beginning.



# Area Descriptions



**Elk Area No. 5099 Mudflow (Cowlitz County):** That part of GMU 522 (Loo-wit) that is within the boundary of the St. Helens Wildlife Area.

**Elk Area No. 6010 Mallis (Pacific County):** That part of GMUs 506, 672, and 673 within one mile either side of State Road 6 between the east end of Elk Prairie Road and the Mallis Landing Road.

**Elk Area No. 6011 Centralia Mine (Lewis County):** That portion of GMU 667 within Centralia Mine property boundary.

**Elk Area No. 6012 Tri Valley (Grays Harbor and Mason counties):** Those portions of GMU 648 (Wynoochee) and GMU 651 (Satsop) within one mile of Brady-Matlock Road from State Highway 12 north to the junction with Schaefer State Park Road (east Satsop Road) and all lands within one mile of Wynoochee Valley Road from State Highway 12 north to the junction with Cougar Smith Road, and all lands within one mile of Wishkah Valley Road from north Aberdeen city limit to the junction with Wishkah-East Hoquiam Road and all lands within 2 miles north of SR 12 between the Satsop River and Schouweiler and Hurd Roads and then a line north from the end of Hurd Road to a point two miles north of SR 12.

**Elk Area No. 6054 Puyallup River (Pierce County):** That part of GMU 654 S of the Puyallup River.

**Elk Area No. 6061 Twin Satsop Farms (Mason County):** That portion of GMU 651 starting at the junction of the Deckerville Road and the Brady-Matlock Road; SW to the junction with the West Boundary Road; N on West Boundary Road to the Deckerville Road; east on the Deckerville Road to the junction of Brady-Matlock Road and point of beginning. In addition, the area within a circle with a radius of two miles centered on the junction of State Route 108 and the Eich Road.

**Elk Area No. 6062 South Bank (Grays Harbor County):** That portion of GMU 660 (Minot Peak) described as follows: Beginning at Highway 12 and Wakefield Road Junction (South Elma); S on Wakefield Road, across the Chehalis River to the South Bank Road; southeast on the South Bank Road to Delezene Road; S on the Delezene Road to a point one mile from the South Bank Road; southeast along a line one mile SW of the South Bank Road to the Oakville-Brooklyn Road; east on the Oakville-Brooklyn Road to Oakville and Highway 12; NW on Highway 12 to Wakefield Road to Elma and the point of beginning.

**Elk Area No. 6063 (Grays Harbor and Jefferson counties):** Private lands within Elk Area 6064 east of Highway 101.

**Elk Area No. 6064 Quinault Valley (Grays Harbor and Jefferson counties):** That portion of GMU 638 (Quinault) within the Quinault River watershed.

**Elk Area No. 6066 Chehalis Valley (Grays Harbor County):** That portion of GMU 660 (Minot Peak) beginning at Highway 12 and Highway 107 junction near Montesano; east and S on Highway 12 to Oakville; S on Oakville-Brooklyn Road to a point one mile west of South Bank Road; NW along a line one mile SW of South Bank Road to Delezene Road; N along Delezene Road to South Bank Road; NW along South Bank Road to Wakefield Road; N on Wakefield Road to Chehalis River; west on Chehalis River to Highway 107 bridge; N on Highway 107 to Highway 12 and the point of beginning.

**Elk Area No. 6067 North Minot (Grays Harbor County):** The portion of GMU 660 (Minot Peak) beginning at the junction on State Route 107 and

the Melbourne A-line, on the Melbourne A-line to the Vesta F-line; S on Vesta F-line to Vesta H-line (Vesta Creek Road); S on Vesta Creek Road to the North River Road; S and east on North River Road to the Brooklyn Road; east on Brooklyn Road to the Garrard Creek Road; east and N on Garrard Creek Road to the South Bank Road; east on South Bank to South State Street (Oakville); N on South State Street to U.S. 12; NW and west on U.S. 12 to State Route 107; S and SW on SR 107 to the Melbourne A-line and the point of beginning.

**Elk Area No. 6068 Willapa (Grays Harbor County):** That part of GMU 658 S of SR 105 between the intersection of SR 105 and Hammond Road and the SR 105 bridge over Smith Creek; and within one mile N of SR 105 west from Hammond Road and east of the SR 105 bridge over Smith Creek.

**Elk Area No. 6069 Hanaford (Lewis and Thurston counties):** That part of GMU 667 (Skookumchuck) beginning at the intersection of Salzer Valley Road and Centralia-Alpha Road; east and N on Salzer Valley Road to Little Hanaford Road; west on Little Hanaford Road to Teitzel Road; N on Teitzel Road to Big Hanaford Road; west on Big Hanaford Road to State Route 507; N on State Route 507 to Skookumchuck Road; east on Skookumchuck Road to the first bridge over the Skookumchuck River; east along the Skookumchuck River to the Skookumchuck Road bridge; east on Skookumchuck Road to the steel tower power line; SW along the power line to Big Hanaford Road; east and S along Big Hanaford Road to Weyerhaeuser Road E150; east on Weyerhaeuser Road E150 to Weyerhaeuser Road E247; S and west on Weyerhaeuser Road E247 to Weyerhaeuser Road E240; S on Weyerhaeuser Road E240 to North Fork Road; S on North Fork Road to Centralia-Alpha Road; west on Centralia-Alpha Road to Salzer Valley Road and the point of beginning.

**Elk Area No. 6071 Dungeness (Clallam County):** Portions of GMU 621 (Olympic) and 624 (Coyle) Beginning at the mouth of the Dungeness River; east and S along the coast of the Strait of Juan De Fuca to the mouth of Jimmycomelately Creek on Sequim Bay; S and west up Jimmycomelately Creek to Don Schmith Road; N on Don Schmith Road to Palo Alto Road; west and SW on Palo Alto Road to US Forest Service Road 2880; SW on US Forest Service Road 2880 to the Dungeness River; N down the Dungeness River to its mouth and the point of beginning.

**Elk Area No. 6072 Sol Duc Valley (Clallam County):** That portion of GMU 607 (Sol Duc) between the Sol Duc River and Hwy 101 from a point at the Sol Duc River bridge over Hwy 101 approximately 2 miles north of Forks to the westernmost Sol Duc River bridge over Hwy 101 at a point approximately 1 mile east of lake Pleasant.

**Elk Area No. 6073 Clearwater Valley (Jefferson County):** That portion of GMU 615 (Clearwater) within one mile of the Clearwater Road from the Quinault Indian Reservation boundary to a point 4 miles to the north.

## Deer Area Descriptions

**Deer Area No. 1010 (Columbia Co.):** GMU 162 excluding Nat. Forest land & Rainwater Wildlife Area.

**Deer Area No. 1020 Prescott (Columbia & Garfield cos.):** That portion of GMU 149 between Hwy 261 & Hwy 127.

**Deer Area No. 1021 Clarkston (Asotin County):** That portion of GMU 178 beginning at the junction of the Highway 12 bridge and Alpowa Creek; east on Highway 12 to Silcott Road; south and east on Silcott Road to Highway 128; southwest on Highway 128 to McGuire Gulch Road; southeast along the bottom of McGuire Gulch to Asotin Creek; east on Asotin Creek to the Snake River; north and west on the Snake River to Alpowa Creek; southwest of Alpowa Creek to the Highway 12 bridge and the point of beginning.

**Deer Area No. 2010 Benge (Adams County):** That part of GMU 284 beginning at the town of Washtucna; north on SR 261 to Weber Road; east on Weber Road to Bengel Road; north on Bengel Road to Wellsandt Road; east on Wellsandt Road to McCall Road; east on McCall Road to Gering Road; east on Gering Road to Lakin Road; east on Lakin Road to Revere Road; south on Revere Road to Rock Creek; south along Rock Creek to the Palouse River; south and west along the Palouse River to SR 26; west on SR 26 to Washtucna and the point of beginning.

**Deer Area No. 2011 Lakeview (Grant Co.):** That part of GMU 272 beginning at junction of SR 28 & First Ave. in Ephrata; W on First Ave. to Sagebrush Flats Rd; W on Sagebrush Flats Rd to Davis Canyon Rd; N on Davis Canyon Rd to E Rd NW; N on E Rd NW to Grant-Douglas Co. line; E along Co. line to point where Co. line turns N; from this point continue due E to SR 17; S on SR 17 to SR 28 at Soap Lake; S on SR 28 to junction with First Ave. in Ephrata & point of beginning.

**Deer Area No. 3071 Whitcomb (Benton Co.):** That part of GMU 373 made up by Whitcomb Unit of Umatilla Nat. Wildlife Refuge.

**Deer Area No. 3072 Paterson (Benton Co.):** That part of GMU 373 made up by Paterson Unit of Umatilla Nat. Wildlife Refuge.

**Deer Area No. 3088 High Prairie (Klickitat County):** That portion of GMU 388 (Grayback) that is south of SR 142.

**Deer Area No. 4004 (San Juan County):** That part of GMU 410 made up of Shaw Island.

**Deer Area No. 4005 (San Juan County):** That part of GMU 410 made up of Lopez Island.

**Deer Area No. 4006 (San Juan County):** That part of GMU 410 made up of Orcas Island.

**Deer Area No. 4007 (San Juan County):** That part of GMU 410 made up of Decatur Island.

**Deer Area No. 4008 (San Juan County):** That part of GMU 410 made up of Blakely Island.

**Deer Area No. 4009 (Skagit County):** That part of GMU 410 made up of Cypress Island.

**Deer Area No. 4010 (San Juan County):** That part of GMU 410 made up of San Juan Island.

**Deer Area No. 4011 (Island County):** That part of GMU 410 made up of Camano Island.

**Deer Area No. 4012 (Island County):** That part of GMU 410 made up of Whidbey Island.

**Deer Area No. 4013 (King County):** That part of GMU 454 made up of Vashon and Maury islands.

**Deer Area No. 4926 Guemes (Skagit Co.):** That part of GMU 407 (N Sound) on Guemes Island.

**Deer Area No. 6014 (Pierce County):** That part of GMU 652 made up of Anderson Island.

## Goat Unit Descriptions

**Goat Unit 2-1 Chelan N. (Chelan Co.):** Permit Area: Beginning at mouth of Fish Crk on Lake Chelan (Moore Point); then NE up Fish Crk &



# Area Descriptions

USFS trail 1259 to Sawtooth crest near Deephole Spring; then SE along Sawtooth crest, which separates Chelan & Okanogan Co., to Horsethief Basin & headwaters of Safety Harbor Crk; S along Safety Harbor Crk to Lake Chelan, NW along N shore of Lake Chelan to mouth of Fish Crk at Moore Point & point of beginning.

**Goat Unit 2-2 Methow Area:** Permit Area: Okanogan Co. within following described bndry: Begin at Twisp, W along Twisp Rvr Rd (Co. Rd 4440) to Rds End; W up Twisp Pass Trail 432 to Twisp Pass & Okanogan Co. line; N on Okanogan Co. line through Washington Pass to Harts Pass; SE down Harts Pass (Rd 5400) to Lost Rvr; along Lost Rvr-Mazama Rd to Mazama; SW to State Hwy 20; SE on State Hwy 20 to Twisp & point of beginning.

**Goat Unit 3-6 Naches Pass:** Permit Area: Yakima & Kittitas Cos. within following described bndry: Begin at Chinook Pass; N along Pacific Crest Trail to Naches Pass; E to USFS Rd 19 & continuing to State Hwy 410; W along State Hwy 410 to Chinook Pass & point of beginning.

**Goat Unit 3-7 Bumping River:** Permit Area: GMU 356.

**Goat Unit 3-9 Tieton River:** Permit Area: GMU 364.

**Goat Unit 3-10 Blazed Ridge:** Permit Area: Kittitas & Yakima Cos. within following described bndry: Begin at mouth of Cabin Crk on Yakima Rvr; W along Cabin Crk to headwaters near Snowshoe Butte; S along Cascade Crest separating Green & Yakima Rvr drainage to Pyramid Peak; SE along N. Fork; Little Naches, & Naches Rvr to Yakima Rvr; N along Yakima Rvr to mouth of Cabin Crk & point of beginning.

**Goat Unit 4-3 Chowder Ridge:** Permit Area: Whatcom County within the following described boundary: Beginning where Wells Creek intersects the North Fork Nooksack River; then up Wells Creek to Bar Creek; then southwest up Bar Creek to the Mazama Glacier; then continue southwest up Mazama Glacier to the summit of Mt. Baker; then northwest between Roosevelt Glacier and Coleman Glacier to Kulshan Cabin and the headwaters of Kulshan Creek and Grouse Creek to Smith Creek; then north down Smith Creek to Glacier Creek; continue north down Glacier Creek to the North Fork Nooksack River; then east along the North Fork Nooksack River to Wells Creek and the point of beginning.

**Goat Unit 4-7 Avalanche Gorge:** Permit Area: Whatcom County within the following described boundary: Beginning at the intersection of the Baker Lake Road (USFS Road 394) and Park Creek; then northwest up Park Creek to Park Glacier; then continue northwest up Park Glacier to the summit of Mt. Baker; then northeast down Mazama Glacier to the 6,500 ft. elevation; then east to the Portals; then continue east along the ridge line to Coleman Pinnacle; then northeast along the Camp Kiser Trail 683 (Ptarmigan Ridge) to the extreme southeast extension of Kulshan Ridge; then due east to the Lake Ann Trail 600; then east along the Lake Ann Trail 600 to the boundary of North Cascades National Park; then south and east along the park boundary to the Baker River and down the Baker River to the Baker Lake Road (USFS Road 394); then west along the Baker Lake Road (USFS Road 394) to Park Creek and the point of beginning.

**Goat Unit 4-38 Corral Pass:** Permit Area: Pierce Co. within following described bndry: Beginning where Goat Crk intersects Corral Pass Rd; SE up Goat Crk to Cascade Crest; N along Crest to USFS Trail 1188; NW along said trail to USFS Trail 1176; N on said trail to Corral Pass; W on Corral Pass Rd

to its intersection with Goat Crk & point of beginning. **Goat Unit 5-2 Tatoosh:** Permit Area: Lewis Co. within following described bndry: Begin at junction of southern Mt. Rainier Nat'l Park Bndry & State Hwy 123; S on State Hwy 123 to US Hwy 12; SW on Hwy 12 to Skate Crk Rd (USFS Rd 52); NW on USFS Rd 52 to junction of Morse Crk Rd (old road to Longmire Campground); N on Morse Crk Rd to Mt. Rainier Nat'l Park Boundary; E along southern park bndry to point of beginning.

**Goat Unit 5-3 Smith Crk:** Permit Area: Lewis Co. within following described bndry: Begin at Randle; E along US Hwy 12 to USFS Rd 21; SE on USFS Rd 21 to USFS Rd 22; NE & NW on USFS Rd 22 to USFS Rd 23; E & NW on USFS Rd 23 to USFS Rd 25; N on USFS Rd 25 to Randle & point of beginning.

**Goat Unit 5-4 Goat Rocks:** Permit Area: Lewis Co. S of White Pass Hwy (US Hwy 12) & E of Johnson Crk Rd (USFS Rd 1302).

## 100 Series: GMUs 101-186

**WAC 232-28-331 Game management units (GMUs) bndry descriptions- Region one.**

**GMU 101-SHERMAN (Ferry & Okanogan cos.):** Beginning at Kettle Rvr & US-Canadian border near Ferry Customs Office, N of town of Toroda; E on US-Canadian border to Kettle Rvr, E of town of Laurier; S down Kettle Rvr (Ferry-Stevens Co. line) to mouth of Kettle Rvr on Lake Roosevelt; S down western shore of Lake Roosevelt to northeastern corner of Colville Indian reservation; W on northeastern Colville Indian reservation bndry to SR 21; N on SR 21 to SR 20 at town of Republic; NW on SR 20 to Toroda Crk Rd (Okanogan Co. Rd 9495) at town of Wauconda; NE on Toroda Crk Rd (Okanogan Co. Rd 9495 & Ferry Co. Rd 502) to Toroda Crk at town of Toroda; E along Toroda Crk to its mouth on Kettle Rvr; N up Kettle Rvr to US-Canadian border near Ferry Customs Office N of town of Toroda & point of beginning.

**GMU 105-KELLYHILL (Stevens Co.):** Beginning at Kettle Rvr (Ferry-Stevens Co. line) & US-Canadian border E of town of Laurier; E on US-Canadian border to Lake Roosevelt (Columbia Rvr); SW along eastern shore of Lake Roosevelt to US Hwy 95 bridge; W on US Hwy 95 over bridge to western shore of Lake Roosevelt; N on western shore of Lake Roosevelt to mouth of Kettle Rvr; N up Kettle Rvr to US-Canadian border E of town of Laurier & point of beginning.

**GMU 108-DOUGLAS (Stevens Co.):** Beginning at junction of US Hwy 395 & SR 20 in town of Colville; NW on US Hwy 395 (SR 20) to bridge over Lake Roosevelt; N up southeastern shore of Lake Roosevelt & Columbia Rvr to SR 25 bridge over Columbia Rvr at town of Northport; S on SR 25 to Aladdin Rd in town of Northport; SW on Aladdin Rd to SR 20, E of town of Colville; W on SR 20 to Hwy 395 at town of Colville & point of beginning.

**GMU 111-ALADDIN (Stevens & Pend Oreille cos.):** Beginning at junction of Aladdin Rd & SR 20 on E side of Colville; N on Aladdin Rd to SR 25 at town of Northport; N on SR 25 to bridge over Columbia Rvr; NE along southeastern shoreline of Columbia Rvr to US-Canadian border; E along US-Canadian border to Pend Oreille Rvr; S along Western shoreline of Pend Oreille Rvr to Tiger E Rd, which is due E of town of Tiger; W on Tiger E Rd to SR 20 at town of Tiger; W & S on SR 20 to junction with Aladdin Rd, E of town of Colville & point of beginning.

**GMU 113-SELKIRK (Pend Oreille Co.):** Beginning on Western shore of Pend Oreille Rvr at US-

Canadian border; E on US-Canadian border to Washington-Idaho state line; S on Washington-Idaho state line to southwestern shore of Pend Oreille Rvr at town of Newport; NW along southwestern shore of Pend Oreille Rvr to US-Canadian border & point of beginning.

**GMU 117-49 DEGREES NORTH (Stevens & Pend Oreille cos.):** Beginning at junction of SR 20 & US Hwy 395 at town of Colville; E on SR 20 to Tiger E Rd at town of Tiger; E on Tiger E Rd to western shore of Pend Oreille Rvr; S along southwestern shore of Pend Oreille Rvr to Washington-Idaho state line; S along Washington-Idaho state line to US Hwy 2 in town of Newport; SW & S on US Hwy 2 to Deer Park-Milan Rd; W on Deer Park-Milan Rd to US Hwy 395 at town of Deer Park; NW on US Hwy 395 to its junction with SR 20 at town of Colville & point of beginning.

**GMU 121-HUCKLEBERRY (Stevens Co.):** Beginning at US Hwy 395 bridge over Lake Roosevelt (Columbia Rvr) NW of town of Kettle Falls; SE on US Hwy 395 through Colville & Chewelah to SR 292 at Loon Lake; W on SR 292 to SR 231 at town of Springdale; S on SR 231 to NE corner of Spokane Indian reservation; W on northern bndry of Spokane Indian reservation to western bndry of Colville Indian reservation on Ferry-Okanogan Co. line on Lake Roosevelt; N along Colville Indian reservation bndry to its northern corner on Lake Roosevelt; W along Colville Indian reservation bndry to western shore of Lake Roosevelt; N along western shore of Lake Roosevelt to US Hwy 395 bridge over Lake Roosevelt NW of town of Kettle Falls & point of beginning.

**GMU 124-MOUNT SPOKANE (Spokane, Stevens & Pend Oreille cos.):** Beginning at junction of SR 231 & SR 292 at town of Springdale; E on SR 292 to US Hwy 395 at Loon Lake; SE on US Hwy 395 to Deer Park-Milan Rd; E on Deer Park-Milan Rd to US Hwy 2; N & NE on US Hwy 2 to Washington-Idaho state line at town of Newport; S on Washington-Idaho state line to Spokane Rvr; W & NW down N shore of Spokane Rvr to Spokane Indian reservation bndry (Chamokane Crk) N along eastern bndry of Spokane Indian reservation bndry to northeastern corner of Spokane Indian reservation; E from northeastern corner of Spokane Indian reservation to SR 231; N on SR 231 to SR 292 at town of Springdale & point of beginning.

**GMU 127-MICA PEAK (Spokane Co.):** Beginning at mouth of Latah Crk (Hangman Crk) on Spokane Rvr; E up S shore of Spokane Rvr to Maple St. Bridge; N across Maple St. Bridge to N shore of Spokane Rvr; E on N shore of Spokane Rvr to Washington-Idaho state line; S on Washington-Idaho state line to SR 274 at town of Willard; SW on SR 274 to SR 27 at town of Tekoa; NW on SR 27 to Fairbanks Rd; W on Fairbanks Rd to Dunn Rd; SW on Dunn Rd to Merrit Rd; W on Merrit Rd to US Route 195; N on US Route 195 to I-90; E on I-90 to Latah Crk; N down Latah Crk to Spokane Rvr & point of beginning.

**GMU 130-CHENEY (Spokane & Lincoln cos.):** Beginning on Spokane Rvr & SR 231; E up N shore of Spokane Rvr to Maple St. Bridge; S on Maple St. Bridge to S shore of Spokane Rvr; W on S shore of Spokane Rvr to Latah Crk (Hangman Crk) in Spokane; S up Latah Crk to I-90; W on I-90 to US Hwy 195; S on US Hwy 195 to Rosalia exit & S to Gashouse Rd in town of Rosalia; W on Gashouse Rd to Squaw Rd; NW on Squaw Rd to Blackman Rd; W on Blackman Rd to Texas Ferry Rd; S on Texas Ferry Rd to Siegal Rd; W on Siegal Rd to Belsby Rd; W on Belsby Rd to Henderson Rd; W on Henderson Rd to Mullinix Rd; N on Mullinix Rd to Reed Rd; W on Reed Rd to Spuller Rd; S on Spuller Rd to Dewey



# Area Descriptions



Rd; W on Dewey Rd to Stoner Rd; SW on Stoner Rd to SR 23; NW along SR 23 to SR 231; N on SR 231 to US Hwy 2; E on US Hwy 2 to SR 231 at town of Reardan; N along State Hwy 231 to Spokane Rvr & to point of beginning.

**GMU 133-ROOSEVELT (Lincoln Co.):** Beginning at W end of Grand Coulee Dam at Lake Roosevelt; E along Grant-Okanogan, Lincoln-Okanogan, Lincoln-Ferry Co. lines on Lake Roosevelt to Spokane Rvr; E up Spokane Rvr, following Lincoln-Stevens Co. line, to SR 231; S on SR 231 to US Hwy 2 at town of Reardan; W on US Hwy 2 to SR 21 at town of Wilbur; N on SR 21 to SR 174; NW on SR 174 to SR 155 at town of Grand Coulee; NE on SR 155 to access road to Grand Coulee Dam causeway (access restricted); E on causeway access road to W end of Grand Coulee Dam at Lake Roosevelt & point of beginning.

**GMU 136-HARRINGTON (Lincoln & Grant cos.):** Beginning at town of Grand Coulee at SR 174 & Rd W N.E. (Grand Coulee Hill Rd); SE on SR 174 to US Hwy 2 at town of Wilbur; E on US Hwy 2 to I-90; SW on I-90 to Danekas Rd (Interstate Hwy Exit 231); W on Danekas Rd to Tokio Rd; W on Tokio Rd to Marcellus Rd; N on Marcellus Rd to Davis Rd; W on Davis Rd to Rd 12 N.E.; W on Rd 12 N.E. to Rd W N.E.; N on Rd W N.E. to Rd X N.E. at town of Marlin; N on Rd X N.E. to Kiner Rd (Lincoln Co. Rd 9115); NE, E, N, E, & N on Kiner Rd to US Hwy 2, E of town of Almira; SW on US Hwy 2 to Maxwell Rd; W on Maxwell Rd to Old Coulee Rd at town of Almira; N on Old Coulee Rd to Douglas Rd; W on Douglas Rd to Peterson Rd; N on Peterson Rd to Rd X N.E.; N on Rd X N.E. to Rd 52 N.E.; E on Rd 52 N.E. to Rd W N.E.; N on Rd W N.E. to Grand Coulee Hill Rd; N on Grand Coulee Hill Rd to SR 174 in town of Grand Coulee & point of beginning.

**GMU 139-STEPTOE (Lincoln, Whitman, & Spokane cos.):** Beginning at Washington-Idaho state line & SR 274 at town of Willard; W on SR 274 to SR 27 at town of Tekoa; NW on SR 27 to Fairbanks Rd; W on Fairbanks Rd to Dunn Rd; SW on Dunn Rd to Merrit Rd; W on Merrit Rd to town of Rosalia; from Rosalia, W on Gashouse Rd to Squaw Rd; NW on Squaw Rd to Blackman Rd; W on Blackman Rd to Texas Ferry Rd; S on Texas Ferry Rd to Siegal Rd; W on Siegal Rd to Belsby Rd; W on Belsby Rd to Henderson Rd; W on Henderson Rd to Mullinix Rd; N on Mullinix Rd to Reed Rd; W on Reed Rd to Spuller Rd; S on Spuller Rd to Dewey Rd; W on Dewey Rd to Stoner Rd; SW on Stoner Rd to SR 23; N on SR 23 to Lamont Rd; SW on Lamont Rd to Revere Rd; S on Revere Rd to Rock Crk; S down Rock Crk to Palouse Rvr; S down Palouse Rvr to SR 26; E along SR 26 to US Hwy 195 at town of Colfax; S on US Hwy 195 to SR 270; E on SR 270 to Washington-Idaho state line; N on Washington-Idaho state line to SR 274 at town of Willard & point of beginning.

**GMU 142-ALMOTA (Whitman Co.):** Beginning at US Hwy 195 & SR 26 at town of Colfax; SE on US Hwy 195 to SR 270; E on SR 270, through town of Pullman to Washington-Idaho state line near Moscow, Idaho; S along Washington-Idaho state line to Snake Rvr (Asotin-Whitman Co. line), N of town of Clarkston; W along Snake Rvr (Asotin-Whitman, Garfield-Whitman, & Columbia-Whitman Co. line) to mouth of Palouse Rvr (Franklin-Whitman Co. line); N & E up Palouse Rvr to SR 26, W of town of Gordon; E on SR 26 (Washtucna-Lacrosse Hwy) to US Hwy 195 at town of Colfax & point of beginning.

**GMU 145-MAYVIEW (Garfield & Asotin cos.):** Beginning at SR 127 bridge crossing Snake Rvr (Whitman-Garfield Co. line) at Central Ferry; E along Snake Rvr (Whitman-Asotin & Whitman-Garfield Co. lines) to mouth of Alpowa Crk; S up Alpowa Crk to US Hwy 12 bridge; W on US Hwy 12 to SR 127; N on SR 127 (Central Ferry Hwy) to bridge crossing Snake Rvr (Garfield-Whitman Co. line) at Central Ferry & point of beginning.

**GMU 149-PRESCOTT (Walla Walla, Columbia, & Garfield cos.):** Beginning on Columbia Rvr at mouth of Snake Rvr (Benton-Franklin-Walla Walla Co. line); NE & E along Snake Rvr (Franklin-Walla Walla, Whitman-Columbia, & Whitman-Garfield Co. lines) to SR 127 bridge at Central Ferry; S on SR 127 (Central Ferry Hwy) to US Hwy 12 at Dodge Junction; SW on US Hwy 12, through towns of Dayton & Waitsburg, to SR 125 at town of Walla Walla; S on SR 125 to Washington-Oregon state line; W on Washington-Oregon state line to Columbia Rvr (Benton-Walla Walla Co. line); N along Columbia Rvr to mouth of Snake Rvr & point of beginning.

**GMU 154-BLUE CREEK (Walla Walla & Columbia cos.):** Beginning on US Hwy 12 at town of Waitsburg; NE on US Hwy 12 to Hogeye Rd at Long Station; E on Hogeye Rd to Payne Hollow Rd; S on Payne Hollow Rd to Jasper Mt. Rd; S on Jasper Mt. Rd to Mt. Pleasant Rd; S on Mt. Pleasant Rd to Dent Rd; S on Dent Rd to Lewis Peak Rd; S on Lewis Peak Rd to Lewis Peak Trail; SE on Lewis Peak Trail to USFS Trail 3211 (Mill Crk Watershed Intake Trail); SW on USFS Trail 3211 to Washington-Oregon state line; W on Washington-Oregon state line to SR 125; N on SR 125 to US Hwy 12; NE on US Hwy 12 to town of Waitsburg & point of beginning.

**GMU 157-MILL CREEK WATERSHED (Walla Walla & Columbia cos.):** Beginning at USFS Trail 3211 (Mill Crk Watershed Intake Trail) at Washington-Oregon state line; NE & E on USFS Trail 3211 to USFS Rd 64; S on USFS Rd 64 to Washington-Oregon state line; W on Washington-Oregon state line to USFS Trail 3211 & point of beginning.

**GMU 162-DAYTON (Walla Walla & Columbia cos.):** Beginning at junction of US Hwy 12 & Patit Rd in town of Dayton; E on Patit Rd to Hartssock Grade Rd-Maloney Mt. Rd intersection; S on Maloney Mt. Rd to USFS Rd 4625 (Maloney Mt. Rd); S & W on to USFS Rd 4625 to Skyline Dr. Rd; SE on Skyline Dr. Rd to USFS Rd 46 (Skyline Dr. Rd); S on USFS Rd 46 to USFS Rd 64; S on USFS Rd 64 to USFS Trail 3211 (Mill Crk Watershed Intake Trail); W on USFS Trail 3211 to Lewis Peak Trail; NW on Lewis Peak Trail to Lewis Peak Rd; N on Lewis Peak Rd to Dent Rd; N on Dent Rd to Mt. Pleasant Rd; N on Mt. Pleasant Rd to Jasper Mt. Rd; N on Jasper Mt. Rd to Payne Hollow Rd; N on Payne Hollow Rd to Hogeye Rd; W on Hogeye Rd to US Hwy 12 at Long Station; NE on US Hwy 12 to its junction with Patit Rd at town of Dayton & point of beginning.

**GMU 163-MARENGO (Columbia & Garfield cos.):** Beginning at junction of US Hwy 12 & Patit Rd in town of Dayton; N & E on US Hwy 12 to Tatman Mt. Rd at Zumwalt; SE on Tatman Mt. Rd to Linville Gulch Rd; S on Linville Gulch Rd to Blind Grade Rd; SW on Blind Grade Rd to Tucannon Rd; N on Tucannon Rd to Hartssock Grade Rd; S on Hartssock Grade Rd to Patit Rd; W on Patit Rd to US Hwy 12 in town of Dayton & point of beginning.

**GMU 166-TUCANNON (Columbia & Garfield cos.):** Beginning at intersection of Hartssock Grade

Rd & Tucannon Rvr Rd; SE on Tucannon Rvr Rd to elk drift fence at northern bndry of W.T. Wooten Wildlife Area; E & S along elk drift fence to USFS Rd 40 (Mt. Rd) at Umatilla Nat. Forest's northern bndry; S on USFS Rd 40 to USFS Rd 4030 (Diamond Peak Rd); W on USFS Rd 4030 to USFS Trail 3113 (Diamond Peak Trail-Bullfrog Springs Trail-Oregon Butte Trail) at Diamond Peak; W on USFS Trail 3113 to USFS Trail 3136 (Teepee Trail); W along USFS Trail 3136 to USFS Rd 4608 (Teepee Rd) at Teepee Camp; W on USFS Rd 4608 to USFS Rd 46 (Skyline Dr. Rd); N on USFS Rd 46 to Skyline Dr. Rd; N on Skyline Dr. Rd to Maloney Mt. Rd; W on Maloney Mt. Rd to USFS Rd 4625 (Maloney Mt. Rd); W & N on USFS Rd 4625 to Hartssock Grade Rd; N on Hartssock Grade Rd to Tucannon Rvr Rd & point of beginning.

**GMU 169-WENAHA (Columbia, Garfield & Asotin cos.):** Beginning on Washington-Oregon state line at USFS Rd 64; N on USFS Rd 64 to USFS Rd 46 (Skyline Dr); E on USFS Rd 46 to USFS Rd 4608 (Teepee Rd) at Godman Springs; E on USFS Rd 4608 to USFS Trail 3136 (Teepee Trail) at Teepee Camp; E on USFS Trail 3136 to USFS Trail 3113 (Oregon Butte Trail-Bullfrog Springs Trail-Diamond Peak Trail); E on USFS Trail 3113 to USFS Rd 4030 (Diamond Peak Rd) at Diamond Peak; E on USFS Rd 4030 to USFS Rd 40 (Mt. Rd); S along USFS Rd 40 to USFS Rd 4039 (S Boundary Rd); SW along USFS Rd 4039 to USFS Trail 3133 (Three Forks Trail); NW on USFS Trail 3133 to USFS Trail 3100; S on USFS Trail 3100 to Washington-Oregon state line; due W on Washington-Oregon state line to USFS Rd 64 & point of beginning.

**GMU 172-MOUNTAIN VIEW (Garfield & Asotin cos.):** Beginning on Washington-Oregon state line at USFS Trail 3100; N on USFS Trail 3100 to USFS Trail 3133 (Three Forks Trail); SE on USFS Trail 3133 to USFS Rd 4039 (S Boundary Rd); NE on USFS Rd 4039 to USFS Rd 40 (Mt. Rd); N on USFS Rd 40 to USFS Rd 44 (Mount Misery-Big Butte Rd) at Misery junction; E on USFS Rds 44, 43, & 4304 to W Mt. Rd; NE on W Mt. Rd to Bennett Ridge Rd-Mill Rd; N & E on Bennett Ridge Rd-Mill Rd to SR 129 at town of Ananete; SW on SR 129 to Washington-Oregon state line; due W on Washington-Oregon state line to USFS Trail 3100 & point of beginning.

**GMU 175-LICK CREEK (Garfield & Asotin cos.):** Beginning at intersection of USFS Rd 40 (Mt. Rd) & elk drift fence on Umatilla Nat. Forest's northern bndry; E along elk drift fence to its end at eastern border section line of Section 2, T9N, R43E; due S from end to elk drift fence on section line of Section 2, T9N, R43E to Charley Crk; E down Charley Crk to Asotin Crk; S down Asotin Crk to S Fork Asotin Crk Rd; S up S Fork Asotin Crk Rd to Campbell Grade Rd; E on Campbell Grade Rd to Back Rd (Asotin Co. Rd 01550); N & E on Back Rd to Cloverland Rd; S on Cloverland Rd to its junction with Umatilla Nat. Forest's eastern bndry fence; E & S on USFS bndry fence past Big Butte to USFS Rd 4303 (Big Butte Rd-Mount Misery Rd); W on USFS Rds 4304, 43, & 44 to USFS Rd 40 (Mt. Rd) at Misery junction; NW on USFS Rd 40 to intersection with elk drift fence on Umatilla Nat. Forest's northern bndry & point of beginning.

**GMU 178-PEOLA (Garfield & Asotin cos.):** Beginning at intersection of US Hwy 12 & Tatman Mt. Rd at Zumwalt; E on US Hwy 12 to bridge near mouth of Alpowa Crk; N down Alpowa Crk to Snake Rvr; E & S along Snake Rvr (Asotin-Whitman Co. line, Washington-Idaho state line) to



# Area Descriptions

mouth of Asotin Crk; W along Asotin Crk to Charley Crk; W along Charley Crk to unit bndry marker at eastern border section line of Section 2, T9N, R43E; N on eastern border section line of Section 2, T9N, R43E to end of elk drift fence; W along elk drift fence to bndry of W.T. Wooten Wildlife Area; NW & W along elk drift fence to Tucannon Rvr Rd; N on Tucannon Rvr Rd to Blind Grade Rd; NE up Blind Grade Rd to Linville Gulch Rd; N on Linville Gulch Rd to Tatman Mt. Rd; NW up Tatman Mt. Rd to US Hwy 12 at Zumwalt & point of beginning.

**GMU 181-COUSE (Asotin Co.):** Beginning at mouth of Asotin Crk on Snake Rvr at town of Asotin; S along Snake Rvr (Washington-Idaho state line) to Grande Ronde Rvr; W along N shore of Grande Ronde Rvr to SR 129; NW on SR 129 to Mill Rd in town of Anatone; S & W on Mill Rd-Bennett Ridge Rd to W Mt. Rd; SW on W Mt. Rd to Umatilla Nat. Forest eastern bndry fence at Big Butte; N along Umatilla Nat. Forest bndry fence to Cloverland Rd; NE on Cloverland Rd to Back Rd (Asotin Co. Rd 01550); W & S on Back Rd to Campbell Grade Rd; W on Campbell Grade Rd to S Fork Asotin Crk Rd; NE on S Fork Asotin Crk Rd to Asotin Crk; NE down Asotin Crk to Snake Rvr at town of Asotin & point of beginning.

**GMU 186-GRANDE RONDE (Asotin Co.):** Beginning on Washington-Oregon state line & SR 129; N on SR 129 to Grande Ronde Rvr; E along N shore of Grande Ronde Rvr to Snake Rvr (Washington-Idaho state line); S along Snake Rvr to Washington-Oregon state line; W on Washington-Oregon state line to SR 129 & point of beginning.

## 200 Series: GMUs 203-290

**WAC 232-28-332 Game management units (GMUs) bndry descriptions-Region two.**

**GMU 203-PASAYTEN (Okanogan & Whatcom cos.):** Beginning at western junction of Pasayten Wilderness Area-Ross Lake Nat. Recreational Area border & US-Canadian border; E along US-Canadian border to eastern junction of Pasayten Wilderness Area bndry & US-Canadian border; S on Pasayten Wilderness border to USFS Trail 375; W on USFS Trail 375 to USFS Trail 341; SW on USFS Trail 341 to its junction with USFS Trail 533 & USFS Trail 343; W on USFS Trail 343 to USFS Trail 342; SW on USFS Trail 342 to Pasayten Wilderness bndry; W on Pasayten Wilderness bndry to USFS Trail 478 (Robinson Crk Trail); N on USFS Trail 478 to USFS Trail 575; S on USFS Trail 575 to USFS Trail 498; NW overland from junction of USFS Trails 575 & 498 to junction of USFS Trails 576 & 472; W on USFS Trail 576 to USFS Trail 2000 (Pacific Crest Trail); N on USFS Trail 2000 to Pasayten Wilderness Area border at Jim Pass; W on Pasayten Wilderness Area border to Ross Lake Nat. Recreational Area border; N on Pasayten Wilderness Area-Ross Lake Nat. Recreational Area border to US-Canadian border & point of beginning.

**GMU 204-OKANOGAN E (Okanogan & Ferry cos.):** Beginning on eastern shore of Osoyoos Lake & US-Canadian border; E on US-Canadian border to Kettle Rvr near Ferry Customs Office, N of town of Toroda; S down Kettle Rvr to mouth of Toroda Crk; W up Toroda Crk to Toroda Crk Rd (Ferry Co. Rd 502); SW on Toroda Crk Rd (Ferry Co. Rd 502 & Okanogan Co. Rd 9495) to SR 20 at town of Wauconda; E on SR 20 to SR 21 at town of Republic; S on SR 21 to northern border of Colville Indian reservation; W on northern border of Colville Indian reservation to Okanogan Rvr; N up eastern shore of Okanogan Rvr & eastern shore of Osoyoos Lake to US-Canadian border & point of beginning.

**GMU 209-WANNACUT (Okanogan Co.):** Beginning where Similkameen Rd (Co. Rd 4568) crosses US-Canadian border; E on US-Canadian border to eastern shore of Lake Osoyoos; S along eastern shore of Lake Osoyoos & eastern shore of Okanogan Rvr to Fourth St. Bridge at town of Tonasket; NW on Fourth St. on Fourth St. Bridge to Co. Hwy 7; S on Co. Hwy 7 to N Pine Crk Rd (Co. Rd 9410); SW on N Pine Crk Rd to Horse Springs Coulee Rd (Co. Rd 4371), N of Aeneas Lake; N on Horse Springs Coulee Rd to Loomis-Oroville Hwy (Co. Rd 9425) W of Spectacle Lake; W & N on Loomis-Oroville Hwy to Similkameen Rd (Co. Rd 4568); N on Similkameen Rd to US-Canadian border & point of beginning.

**GMU 215-SINLAHEKIN (Okanogan Co.):** Beginning at eastern bndry of Pasayten Wilderness border & US-Canadian border; E on US-Canadian border to border station on Similkameen Rd (Co. Rd 4568); SE on Similkameen Rd to Loomis-Oroville Rd (Co. Rd 9425); S on Loomis-Oroville Rd, through town of Loomis, then E to Horse Springs Coulee Rd (Co. Rd 4371) W of Spectacle Lake; S on Horse Springs Coulee Rd to N Pine Crk Rd (Co. Rd 9410); NE on N Pine Crk Rd to Co. Hwy 7; NE on Co. Hwy 7 to Fourth St. & Fourth St. Bridge which crosses Okanogan Rvr into town of Tonasket; SE onto Fourth St. Bridge & Okanogan Rvr; S along eastern shore of Okanogan Rvr to bridge crossing Okanogan Rvr at town of Riverside; SW from said bridge to junction of Riverside Cutoff Rd (Co. Rd 9260) & US Hwy 97; N on US Hwy 97 to S Pine Crk Rd (Co. Rd 9410); W on S Pine Crk Rd to Fish Lake Rd (Co. Rd 4290); W on Fish Lake Rd to S Fish Lake Rd (Co. Rd 4282), along S shore of Fish Lake; SW on S Fish Lake Rd, to Sinlahekin Rd (Co. Rd 4015); SW on Sinlahekin Rd, along N shore of Conconully Lake, to Salmon Crk N Fork Rd (Co. Rd 2361), at town of Conconully; N on USFS Rd 38 (Salmon Crk N Fork Rd, Co. Rd 2361) to USFS Rd 3820; N on USFS Rd 3820 over Lone Frank Pass, to USFS Rd 39; N on USFS Rd 39 to USFS Rd 300 at Long Swamp trailhead; W on USFS 300 to USFS Trail 342; N on USFS Trail 342 to USFS Trail 343; E on USFS Trail 343 to USFS Trail 341; E on USFS Trail 341 to USFS Trail 375; E on USFS Trail 375 to eastern bndry of Pasayten Wilderness Area; N on Pasayten Wilderness Area bndry to US-Canadian border & point of beginning.

**GMU 218-CHEWUCH (Okanogan Co.):** Beginning at Harts Pass on USFS Trail 2000 (Pacific Crest Trail); N on USFS Trail 2000 to USFS Trail 576 at Buffalo Pass; E on USFS Trail 576 to its junction with USFS Trail 472; SE overland from junction of USFS Trails 576 & 472 to junction of USFS Trails 498 & 575; NE on USFS Trail 575 to USFS Trail 478 (Robinson Crk Trail); SE on USFS Trail 478 to Pasayten Wilderness Area bndry; E on Pasayten Wilderness Area bndry to USFS Trail 342; S on USFS Trail 342 to USFS Rd 300; SW on USFS Rd 300 to USFS Rd 39 (Middle Fork Toats Coulee Crk Rd) at Long Swamp Trailhead; S on USFS Rd 39 to USFS Rd 37 (Boulder Crk Rd); SW & S on USFS Rd 37 to Eastside Chewuch Rvr Rd (Co. Rd 9137); S on Eastside Chewuch Rvr Rd to SR 20 at town of Winthrop; NW on SR 20 to USFS Trail 2000 (Pacific Crest Trail); N on USFS Trail 2000 to Harts Pass & point of beginning.

**GMU 224-PEARRYGIN (Okanogan Co.):** Beginning at USFS Rd 39 & USFS Rd 3820; S on USFS Rd 3820, through Lone Frank Pass, to N Fork Salmon Crk Rd (USFS Rd 38); SE on N Fork Salmon Crk Rd (USFS Rd 38, Co. Rd 2361) to W Fork Rd (Co. Rd 2017) at town of Conconully; SW on W Fork Rd to USFS Rd 42 (N Summit Rd); SW

on USFS Rd 42 to SR 20 at Loup Loup Summit; W on SR 20, through town of Twisp, to Eastside Chewuch Rvr Rd at town of Winthrop; N on Eastside Chewuch Rvr Rd to USFS Rd 37 (Boulder Crk Rd); NE on USFS Rd 37 to USFS Rd 39 (Middle Fork Boulder Crk Rd); NE on USFS Rd 39 to USFS Rd 3820 & point of beginning.

**GMU 231-GARDNER (Okanogan Co.):** Beginning at crossing of USFS Trail 2000 (Pacific Crest Trail) & SR 20; S & E on SR 20 to Twisp Rvr Rd at the town of Twisp; W on Twisp Rvr Rd (Co. Rd 9114, USFS Rd 44, USFS Rd 4440) to USFS Trail 432 (N Fork Twisp Rvr Trail); N on USFS Trail 432 to N Cascades Nat. Park bndry at Twisp Pass; N & W on N Cascades Nat. Park bndry USFS Trail 2000 (Pacific Crest Trail); N on USFS Trail 2000 to SR 20 & point of beginning.

**GMU 233-POGUE (Okanogan Co.):** Beginning at Sinlahekin Rd (Co. Rd 4015) & W Fork Rd (Co. Rd 2017) at town of Conconully; N on Sinlahekin Rd to S Fish Lake Rd (Co. Rd 4282); NE on S Fish Lake Rd, along S end of Fish Lake to Fish Lake Rd (Co. Rd 4290); E on Fish Lake Rd to S Pine Crk Rd (Co. Rd 9410); E on S Pine Crk Rd to US Hwy 97; S on US Hwy 97 to its junction with Rvrside Cutoff Rd at town of Rvrside; NE from junction of Rvrside Cutoff Rd & US Hwy 97 to bridge crossing Okanogan Rvr at town of Rvrside; S down Okanogan Rvr, through town of Omak, to SR 20 at town of Okanogan; W on SR 20 to USFS Rd 42 (N Summit Rd), E of Loup Loup Summit; N on USFS Rd 42 to W Fork Rd (Co. Rd 2017); N on W Fork Rd to town of Conconully & point of beginning.

**GMU 239-CHILWIST (Okanogan Co.):** Beginning at intersection of SR 153 & SR 20, SE of town of Twisp; E on SR 20, past Loup Loup Summit, to bridge crossing over Okanogan Rvr at town of Okanogan; SE on to bridge over Okanogan Rvr at town of Okanogan; S along Okanogan Rvr to Columbia Rvr (Douglas-Okanogan Co. line); W along Columbia Rvr to a point on Co. line due E of US Hwy 97 bridge crossing mouth of Methow Rvr at town of Pateros; SE on US Hwy 97 to SR 153; NW & N on SR 153 to SR 20, SE of town of Twisp, & point of beginning.

**GMU 242-ALTA (Okanogan Co.):** Beginning at junction of Sawtooth Ridge line (Chelan-Okanogan Co. line) & USFS Trail 432 at Twisp Pass; E on USFS Trail 432 to Twisp Rvr Rd at Rds End Campground; E on Twisp Rvr Rd (USFS Rd 4440, USFS Rd 44, Co. Rd 9114) to SR 20 at town of Twisp; S & E on SR 20 to SR 153; S & SE on SR 153 to US Hwy 97; N on US Hwy 97 to bridge crossing mouth of Methow Rvr at town of Pateros; E from US Hwy 97 bridge to Douglas-Okanogan Co. line in Lake Pateros (Columbia Rvr); S along Douglas-Okanogan Co. line in Lake Pateros to Wells Dam; NW from Wells Dam to junction of Azwell Rd & US Hwy 97; S on US Hwy 97 to Apple Acres Rd; W on Apple Acres Rd to Antoine Crk Rd (Chelan Co. Rd 8140); NW on Antoine Crk Rd to USFS Rd 8020 (Manastash Ridge); N on USFS Rd 8020 to Sawtooth Ridge line at Fox Peak; NW on Sawtooth Ridge line to its intersection with USFS Trail 432 at Twisp Pass & point of beginning.

**GMU 243-MANSON (Chelan Co.):** Beginning at Chelan Rvr in town of Chelan, NW to Lake Chelan; NW along S shore of Lake Chelan to Stehekin Rvr; SE along N shore of Lake Chelan to Lake Chelan Nat. Recreation bndry; NE along Nat. Recreation Area bndry to Sawtooth Ridge; SE along Sawtooth Ridge line (Chelan-Okanogan Co. line) to USFS Rd 8020 at Fox Peak; SE on USFS Rd 8020 to USFS Rd 8140 (Antoine Crk Rd); SE on USFS Rd 8140 to Apple Acres Rd; NE on Apple Acres Rd to US Hwy





97; NE on US Hwy 97 to its junction with Azwell Rd; SE from junction of US Hwy 97 & Azwell Rd to Wells Dam on Columbia Rvr; SW down Columbia Rvr (Chelan-Douglas Co. line) to Chelan Rvr; NW up Chelan Rvr to town of Chelan & point of beginning.

**GMU 244-CLARK (Chelan Co.):** Beginning at mouth of Stehekin Rvr on Lake Chelan; SE along S shore of Lake Chelan to Glacier Peak Wilderness bndry at Bearcat Ridge; S, W & N on Glacier Peak Wilderness bndry to Pacific Crest Trail (USFS Trail 2000) at Kodak Peak; N on Pacific Crest Trail to N Cascades Nat. Park; N & E on N Cascades Nat. Park bndry to Lake Chelan Nat. Recreation bndry at Hock Mt.; S along Lake Chelan Nat. Recreation Area bndry to N shore of Lake Chelan; NW along N shore of Lake Chelan to Stehekin Rvr & point of beginning.

**GMU 245-CHIWAWA (Chelan Co.):** Beginning on USFS Trail 2000 (Pacific Crest Trail) & Glacier Peak Wilderness bndry at Kodak Peak; SE & NE on Glacier Peak Wilderness Area bndry to Entiat Rvr; SE down Entiat Rvr to USFS Rd 5700 (Mad Rvr Rd) at town of Ardenvoir; NW on USFS Rd 5700 to USFS Rd 5800; SW on USFS Rd 5800 to USFS Rd 7520 (Eagle Crk Rd) at French Corral; SW on USFS Rd 7520 to SR 209 (Chumstick Hwy) N of Leavenworth; S on SR 209 to US Hwy 2; W & N on US Hwy 2 to USFS Trail 2000 (Pacific Crest Trail) at Stevens Pass; N on USFS Trail 2000 to Glacier Peak Wilderness bndry at Kodak Peak & point of beginning.

**GMU 246-SLIDE RIDGE (Chelan Co.):** Beginning on S shore of Lake Chelan at Glacier Peak Wilderness bndry at Bearcat Ridge; SE along S shore of Lake Chelan to Twenty-five Mile Crk; SW up Twenty-five Mile Crk to USFS Rd 8410 (Slide Ridge Rd); S & E on USFS Rd 8410 to USFS Trail 1448, at Stormy Mt.; NW on USFS Trail 1448 to USFS Trail 1445 (Fourmile Ridge Trail); W on USFS Trail 1445 to USFS Trail 1443; W on USFS Trail 1443 to Lake Crk; SW down Lake Crk to Entiat Rvr; NW up Entiat Rvr to Glacier Peak Wilderness Area bndry; NW on Glacier Peak Wilderness bndry to S shore of Lake Chelan at Bearcat Ridge & point of beginning.

**GMU 247-ENTIAT (Chelan Co.):** Beginning at Twenty-five Mile Crk on S shore of Lake Chelan; SE along S shore of Lake Chelan to Chelan Rvr; SE down Chelan Rvr to Columbia Rvr (Chelan-Douglas Co. line); SW along Columbia Rvr to mouth of Entiat Rvr; NW up Entiat Rvr to Lake Crk; NE up Lake Crk to USFS Trail 1443; E on USFS Trail 1443 to USFS Trail 1445 (Fourmile Ridge Trail); E on USFS Trail 1445 to USFS Trail 1448; SE on USFS Trail 1448 to USFS Rd 8410 (Slide Ridge Rd) at Stormy Mt.; N on USFS Rd 8410 to Twenty-five Mile Crk; N down Twenty-five Mile Crk to S shore of Lake Chelan & point of beginning.

**GMU 248-BIG BEND (Douglas & Grant cos.):** Beginning on SR 17 at Chalk Hills Rd (K N.E. Rd); N on Chalk Hills Rd to Box Canyon Rd (L N.E. Rd); N on Box Canyon Rd to first intermittent stream crossed in Section 30, T30N, R27E; N on first intermittent stream crossed in Section 30 T30N, R27E by Box Canyon Rd to Columbia Rvr; E up Columbia Rvr to W end of Grand Coulee Dam; W on Grand Coulee Dam causeway access road (Limited Access) to SR 155; SW on SR 155 to SR 174; NE on SR 174 to Grand Coulee Dam feeder canal; SW up Grand Coulee Dam feeder canal to Banks Lake; S along W shore of Banks Lake to a point due E from Mold Rd (Rd 9 N.E.); W from point due E of Mold Rd on W shore of Banks Lake to Mold Rd; W on Mold Rd to SR 17; N along SR

17 to SR 172; W on SR 172, through town of Mansfield, to Bridgeport Hill Rd (Mathieson Rd, B N.E. Rd); N on Bridgeport Hill Rd to W Foster Crk Rd; N on W Foster Crk Rd to SR 17; E on SR 17 to Chalk Hills Rd & point of beginning.

**GMU 249-ALPINE (Kittitas & Chelan cos.):** Beginning on USFS Trail 2000 (Pacific Crest Trail) & Alpine Lakes Wilderness bndry near Josephine Lake S of Stevens Pass; E, S, & W on Alpine Lakes Wilderness bndry to USFS Trail 2000 near Kendall Peak Lake; N on USFS Trail 2000 to Alpine Lakes Wilderness bndry near Josephine Lake & point of beginning.

**GMU 250-SWAKANE (Chelan Co.):** Beginning at intersection of US Hwy 2 & Chumstick Hwy (SR 209); SE on US Hwy 2 to Columbia Rvr (Chelan-Douglas Co. line); NE on Chelan-Douglas Co. line (the Columbia Rvr) to Entiat Rvr; NW up Entiat Rvr to Mad Rvr Rd (USFS Rd 5700) at town of Ardenvoir; N on Mad Rvr Rd to USFS Rd 5800; SW on USFS Rd 5800 to USFS Rd 7520 at French Corral; S on USFS Rd 7520 to USFS Rd 7520 (Eagle Crk Rd); SW on USFS Rd 7520 to SR 209 (Chumstick Hwy); S on SR 209 to US Hwy 2 & point of beginning.

**GMU 251-MISSION (Kittitas & Chelan cos.):** Beginning at US Hwy 2 & Columbia Rvr (Chelan-Douglas Co. line); S down Columbia Rvr to Tarpiscan Crk; W up Tarpiscan Crk to N Fork Tarpiscan Crk; W up N Fork Tarpiscan Crk to WA Dept. of Fish & Wildlife Rd No. 14 (Tarpiscan Rd); N approximately 100 feet on WA Dept. of Fish & Wildlife Rd No. 14 to WA Dept. of Fish & Wildlife Rd No. 10.10 (N Fork Tarpiscan Crk Rd); W along WA Dept. of Fish & Wildlife Rd No. 10.10 to WA Dept. of Fish & Wildlife Rd 10 (Colockum Pass Rd); W along WA Dept. of Fish & Wildlife Rd 10 to WA Dept. of Fish & Wildlife Rd 9 (Naneum Ridge Rd); NW on WA Dept. of Fish & Wildlife Rd 9 to Naneum Ridge (Chelan-Kittitas Co. line) at Wenatchee Mt.; NW along Naneum Ridge, past Mission Peak, to USFS Rd 9712 (Liberty-Beehive Rd); NW on USFS Rd 9712 to USFS Rd 9716; N on USFS Rd 9716 to US Hwy 97 at Swauk Pass; NW on Wenatchee Mt. Range divide (Kittitas-Chelan Co. line) to Alpine Lakes Wilderness Area bndry at Navaho Peak; N & E on Alpine Lakes Wilderness Area bndry to USFS Trail 2000 (Pacific Crest Trail); N on USFS Trail 2000 to US Hwy 2; E on US Hwy 2 to Columbia Rvr & point of beginning.

**GMU 254-SAINT ANDREWS (Douglas & Grant cos.):** Beginning at town of Mansfield on SR 172; E on SR 172 to SR 17; S on SR 17 to Mold Rd (Rd 9 N.E.); E on Mold Rd to road's end; due E from end of Mold Rd to western shore of Banks Lake; S along W shore of Banks Lake to US Hwy 2; W on US Hwy 2 to SR 172; N & E on SR 172 to town of Mansfield & point of beginning.

**GMU 260-FOSTER CREEK (Douglas Co.):** Beginning at town of Brewster & Columbia Rvr (Douglas-Okanogan Co. line); E on Columbia Rvr, past town of Bridgeport to first intermittent stream crossed in Section 30, T30N, R27E by Box Canyon Rd (L N.E. Rd); S up first intermittent stream crossed in Section 30, T30N, R27E by Box Canyon Rd to Box Canyon Rd; E & S on Box Canyon Rd to Chalk Hills Rd (K N.E. Rd); SW on Chalk Hills Rd to SR 17; W on SR 17 to W Foster Rd; S on W Foster Rd to Dyer Hill Rd; W & N on Dyer Hill Rd to Gallaher Rd (20 N.E. Rd); W on Gallaher Rd to Dyer Hill Rd (N Division Rd); N on Dyer Hill Rd to Cold Springs Rd (Bonita Flats Rd) at town of Dyer; W on Cold Springs Rd to Columbia Rvr then W to Douglas-Okanogan Co. line on Columbia Rvr; N up Columbia Rvr to town of Brewster & point of beginning.

**GMU 262-WITHROW (Douglas Co.):** Beginning at Cold Spring Rd & Dyer Hill Rd at town of Dyer; S on Dyer Hill Rd (N Division Rd) to Gallaher Rd (20 N.E. Rd); E on Gallaher Rd to Bridgeport Hill Rd (B N.E. Rd); S on Bridgeport Hill Rd to SR 172; W & S on SR 172 to US Hwy 2; W on US Hwy 2, through town of Waterville, to Columbia Rvr at town of Orondo then W to Chelan-Douglas Co. line in Columbia Rvr; N up Columbia Rvr (Chelan-Douglas Co. line), past Wells Dam, to point due W of Cold Springs Rd; E from point on Columbia Rvr (Chelan-Douglas Co. line) which is due E of Cold Springs Rd to Cold Springs Rd; E on Cold Springs Rd to town of Dyer & point of beginning.

**GMU 266-BADGER (Douglas Co.):** Beginning at US Hwy 2 at town of Orondo; E on US Hwy 2, through towns of Waterville & Douglas, to Werman Rd (K S.W. Rd); S on Werman Rd to Alstown Rd (3 S.W. Rd) at town of Alstown; W on Alstown Rd to Titchenal Canyon Rd; SW on Titchenal Canyon Rd to Sheehan Rd; S on Sheehan Rd to Rock Island Grade Rd; SW on Rock Island Grade Rd to Columbia Rvr (Chelan-Douglas Co. line) at Rock Island Dam; N up Columbia Rvr, through town of Wenatchee, to a point in Columbia due E of town of Orondo; E to US Hwy 2 at town of Orondo & point of beginning (includes Turtle Rock Island).

**GMU 269-MOSES COULEE (Douglas & Grant cos.):** Beginning on US Hwy 2 & Werman Rd (K S.W. Rd); E on US Hwy 2 to Moses Coulee Rd; S on Moses Coulee Rd to Coulee Meadows Rd; S on Coulee Meadows Rd to Rd J N.W. at Douglas-Grant Co. line; S on Rd J N.W. to Rd 23 N.W.; E on Rd 23 N.W. to Sagebrush Flats Rd; S on Sagebrush Flats Rd to Rd J N.W.; S on Rd J N.W. to Overen Rd (Rd 20 N.W.); SW on Overen Rd to Baird Springs Rd; SW on Baird Springs Rd across SR 28 to Crescent Bar Rd; S along Crescent Bar Rd to Crescent Bar boat launch on Columbia Rvr; W from Crescent Bar boat launch to Douglas-Kittitas Co. line on Columbia Rvr; N up Columbia Rvr (Douglas-Kittitas Co. line) to Rock Island Grade Rd at Rock Island Dam; N on Rock Island Grade Rd to Sheehan Rd; N on Sheehan Rd to Titchenal Canyon Rd; N on Titchenal Rd Canyon Rd to Alstown Rd (3 S.W. Rd); E on Alstown Rd, through town of Alstown to Werman Rd (K Rd S.W.); N on Werman Rd to US Hwy 2 & point of beginning.

**GMU 272-BEEZLEY (Grant, Lincoln, & Douglas cos.):** Beginning at junction of SR 155 & SR 174 in town of Grand Coulee; SE on SR 174 to Rd W N.E. (Grand Coulee Hill Rd); S on Rd W N.E. to Rd 52 N.E.; E on Rd 52 N.E. to X Rd N.E.; S on X Rd N.E. to Peterson Rd; S on Peterson Rd to Douglas Rd; E on Douglas Rd to Old Coulee Rd; S on Old Coulee Rd to Maxwell Rd at town of Almira; E on Maxwell Rd to SR 2; E on SR 2 to Kiner Rd; S on Kiner Rd to Rd X N.E.; S on Rd X N.E. to Rd W N.E. at town of Marlin; S on Rd W N.E. to N Frontage Rd; W on N Frontage Rd to Rd U N.E.; S on Rd U N.E. to I-90; W on I-90 to Columbia Rvr (Grant-Kittitas Co. line) at Vantage Bridge; N up Columbia Rvr to a point due W of Crescent Bar boat launch; E from Grant-Kittitas Co. line on Columbia Rvr to Crescent Bar boat launch & Crescent Bar Rd; N on Crescent Bar Rd to SR 28; N across SR 28 to Baird Springs Rd; NE on Baird Springs Rd to Overen Rd; NE on Overen Rd to Rd J N.W.; N on Rd J N.W. to Sagebrush Flats Rd; N on Sagebrush Flats Rd to Coulee Meadows Rd at Grant-Douglas Co. line; N on Coulee Meadows Rd to Moses Coulee Rd; N on Moses Coulee Rd to US Hwy 2; E on US Hwy 2 to W shore of Banks Lake; N along W shore of Banks Lake to feeder



# Area Descriptions

canal for Grand Coulee Dam; NE along feeder canal to SR 174; SW on SR 174 to SR 155 & point of beginning.

**GMU 278-WAHLUKE (Grant, Franklin, & Adams cos.):** Beginning at I-90 & Columbia Rvr (Grant-Kittitas Co. line) at Vantage Bridge; NE & E on I-90 to Beverly Burke Rd; S on Beverly Burke Rd to Frenchman Hills Rd; E on Frenchman Hills Rd to SR 262; E on SR 262 to SR 17; N on SR 17 to I-90; E on I-90 to Rd U S.E.; S on Rd U S.E. to Booker Rd; S on Booker Rd to SR 26; W on SR 26 to SR 17; S on SR 17 to Scootney Rd; SW on Scootney Rd to Mail Rd; W on Mail Rd to Muse Rd; W on Muse Rd to SR 24; W on SR 24 to Columbia Rvr (Benton-Grant Co. line) at Vernita Bridge; W & N along Columbia Rvr (Benton-Grant-Kittitas Yakima Co. lines) to I-90 at Vantage Bridge & point of beginning.

**GMU 284-RITZVILLE (Adams, Grant, Lincoln, & Whitman cos.):** Beginning at I-90 & Rd U N.E.; N on Rd U N.E. to N Frontage Rd; E on N Frontage Rd to Rd W N.E.; N on Rd W N.E. to Rd 12 N.E.; E on Rd 12 N.E. to Davis Rd; E on Davis Rd to Marcellus Rd; S on Marcellus Rd to Tokio Rd; E on Tokio Rd to Danekas Rd; E on Danekas Rd to I-90; NE on I-90 to SR 23; S on SR 23 to Lamont Rd; SW on Lamont Rd to Revere Rd; S on Revere Rd to Rock Crk; S down Rock Crk to Palouse Rvr; S & W down Palouse Rvr to Old SR 26, W of town of Hooper; W on Old SR 26, across Palouse Rvr to SR 26; W on SR 26 to Booker Rd; N on Booker Rd to Rd U S.E.; N on Rd U S.E. to I-90 & point of beginning.

**GMU 290-DESERT (Grant Co.):** Beginning at I-90 & Beverly Burke Rd (Rd R S.W.), SW of town of George; E on I-90 to SR 17; S on SR 17 to SR 262; W on SR 262 to Frenchman Hills Rd (Rd 7 S.W.); W on Frenchman Hills Rd (Rd 7 S.W.) to Beverly Burke Rd; N along Beverly Burke Rd to I-90 & point of beginning.

## 300 Series: GMUs 328-382

**WAC 232-28-333 Game management units (GMUs) boundary descriptions--Region three.**

**GMU 328-NANEUM (Kittitas and Chelan counties):** Beginning US Hwy 97 and US Forest Service Rd 9716 at Blewett Pass; E on US Forest Service Rd 9716 to US Forest Service Rd 9712 (Liberty-Beehive Rd); E on US Forest Service Rd 9712 (Liberty-Beehive Rd) to the Naneum Ridge (Chelan-Kittitas county line) at the west boundary of Section 22, T21N, R19E; SE along the Naneum Ridge (Chelan-Kittitas county line), past Mission Peak, to Naneum Ridge Rd (WA Dept. of Fish and Wildlife Rd 9) at Wenatchee Mountain; SE on Naneum Ridge Rd (WA Dept. of Fish and Wildlife Rd 9) to Colockum Pass Rd (WA Dept. of Fish and Wildlife Rd 10); S on Colockum Pass Rd (WA Dept. of Fish and Wildlife Rd 10) to the Highline Canal (North Branch Canal); NW along the Highline Canal (North Branch Canal) to Lower Green Canyon Rd; S on Lower Green Canyon Rd to US Hwy 97; N on US Hwy 97 to Blewett Pass and the point of beginning.

**GMU 329-QUILOMENE (Kittitas and Chelan counties):** Beginning on the Columbia River at the mouth of Tarpiscan Creek; E from Tarpiscan Creek to the Douglas-Kittitas county line on the Columbia River; S along the Columbia River (Douglas-Kittitas county line) to a point north of Cape Horn; S from the Columbia River (Douglas-Kittitas county line) to Cape Horn; S up Cape Horn to its rim; SE along the top of Cape Horn and the rim of the West Bar Cliffs (cliffs overlooking West Bar) to WA Dept. of Fish and Wildlife Rd 14.14; E along WA Dept. of Fish and Wildlife Rd 14.14 to WA Dept. of Fish and Wildlife Rd 14.17; S along WA Dept. of Fish and Wildlife

Rd 14 rear gate; S on WA Dept. of Fish and Wildlife Rd 14 to Tekison Creek; SE along Tekison Creek its mouth on the Columbia River; E from Tekison Creek to the Grant-Kittitas county line on the Columbia River; S along Columbia River (Grant-Kittitas county line) to I-90 bridge at the town of Vantage; W along I-90 to Highline Canal (North Branch Canal); N on Highline Canal (North Branch Canal) to Colockum Rd (WA Dept. of Fish and Wildlife Rd 10); N on Colockum Rd to North Fork Tarpiscan Rd (WA Dept. of Fish and Wildlife Rd 10.10); E on North Fork Tarpiscan Rd to Tarpiscan Rd (WA Dept. of Fish and Wildlife Rd 14); S on Tarpiscan Rd (WA Dept. of Fish and Wildlife Rd 14) approximately 100 feet to Tarpiscan Creek; E down Tarpiscan Creek to its mouth on the Columbia River and the point of beginning.

**GMU 330-West Bar (Kittitas County):** Beginning on the Columbia River at Cape Horn; S up Cape Horn to its rim; SE along the rim of Cape Horn and West Bar Cliffs (the cliffs overlooking West Bar) to WA Dept. of Fish and Wildlife Rd 14.14; E along Rd 14.14 to WA Dept. of Fish and Wildlife Rd 14.17; S along WA Dept. of Fish and Wildlife Rd 14.17 to WA Dept. of Fish and Wildlife Rd 14 near the gate; S on WA Dept. of Fish and Wildlife Rd 14 to Tekison Creek; SE down Tekison Creek to its mouth on the Columbia River; E from Tekison Creek to the Kittitas-Grant county line on the Columbia River; N and W along the Columbia River (Kittitas-Grant then Kittitas-Douglas county lines) to a point north of Cape Horn; S from the aforesaid point in the Columbia River to Cape Horn and the point of beginning.

**GMU 334-ELLENSBURG (Kittitas County):** Beginning on US Hwy 97 and Lower Green Canyon Rd; N on Lower Green Canyon Rd to Highline Canal; N, E and S along Highline Canal to I-90 and the Yakima Training Center boundary; S and W along the Yakima Training Center boundary to I-82; N on I-82 to Thrall Rd; W on Thrall Rd to Wilson Creek; S down Wilson Creek to Yakima River; N up Yakima River to Umptanum Rd; S up Umptanum Rd to the South Branch Extension Canal; W on South Branch Extension Canal to Bradshaw Rd; W on Bradshaw Rd to the elk fence; N along the elk fence to Taneum Creek; NE down Taneum Creek to the Yakima River; NE down the Yakima River to Thorp Hwy; NW along the Thorp Hwy to SR 10; SE on SR 10 to US Hwy 97 junction; N on US Hwy 97 to Lower Green Canyon Rd and point of beginning.

**GMU 335-TEANAWAY (Kittitas County):** Beginning at I-90 and US Forest Service Trail 2000 (Pacific Crest Trail) at Snoqualmie Pass; N on US Forest Service Trail 2000 (Pacific Crest Trail) to the Alpine Lakes Wilderness boundary; E on the Alpine Lakes Wilderness boundary to the Chelan-Kittitas county line; E on US Forest Service Trail 1226 to US Hwy 97 at Blewett Pass; S on US Hwy 97 to SR 10; N and W on SR 10 to Thorp Hwy; SE on Thorp Hwy to Yakima River; SW up the Yakima River to Taneum Creek; SW up Taneum Creek to I-90; W on I-90 to US Forest Service Trail 2000 (Pacific Crest Trail) at Snoqualmie Pass and the point of beginning.

**GMU 336-TANEUM (Kittitas County):** Beginning at US Forest Service Trail 2000 (Pacific Crest Trail) and I-90 at Snoqualmie Pass; E on I-90 to Taneum Creek; W up Taneum Creek to the south fork of Taneum Creek; W up the south fork of Taneum Creek to US Forest Service Trail 1367; W on US Forest Service Trail 1367 to US Forest Service Trail 1363; S on US Forest Trail 1363 (Peaches Ridge Trail) to US Forest Service Trail 1388; W on US

Forest Service Trail 1388 to US Forest Service Trail 2000 (Pacific Crest Trail) to Blowout Mountain; N on US Forest Service Trail 2000 (Pacific Crest Trail) to I-90 at Snoqualmie Pass and the point of beginning.

**GMU 340-MANASTASH (Kittitas County):** Beginning at I-82 and SR 821; N on SR 821 to SR 823 (Harrison Rd); W on SR 823 (Harrison Rd) to Yakima River; N up Yakima River to Umptanum Creek; W up Umptanum Creek to Ellensburg-Wenas Rd; W and S along Ellensburg-Wenas Rd to North Fork Wenas Rd (Audubon Rd, W5000); NW along North Fork Wenas Rd to Barber Springs Rd; W on Barber Springs Rd to US Forest Service Trail 4W694; NW on US Forest Service Trail 4W694 to US Forest Service Trail 4W307; NW on US Forest Service Trail 4W307 to US Forest Service Trail 1388; NW on US Forest Service Trail 1388 to US Forest Service Trail 4W306; NW on US Forest Service Trail 4W306 to US Forest Service Trail 1388 at Quartz Mountain; NW along US Forest Service Rd 1388 to US Forest Service Trail 1363 (Peaches Ridge Trail); N and E along US Forest Service Trail 1363 (Peaches Ridge Trail) to US Forest Service Trail 1367; SE along US Forest Service 1367 to South Fork Taneum Creek; E down the South Fork Taneum Creek to Taneum Creek; E down Taneum Creek to the elk fence; SE along the elk fence to Bradshaw Rd; E on Bradshaw Rd to South Branch Extension Canal; SE along the South Branch Extension Canal to Umptanum Rd; N on Umptanum Rd to Yakima River; S down the Yakima River to Wilson Creek; NE up Wilson Creek to Thrall Rd; E on Thrall Rd to I-82; SE and SW on I-82 to SR 821 and the point of beginning.

**GMU 342-UMTANUM (Kittitas and Yakima counties):** Beginning at US Forest Service Rd 1701 and Barber Springs Rd (WA Dept. of Natural Resources Rd W5000) at T17N, R15E, NE 1/4 of Section 12; SE on Barber Springs Rd to the North Fork Wenas Rd (Audubon Rd); SE on the North Fork Wenas Rd to Wenas-Ellensburg Rd; NE on Wenas-Ellensburg Rd to Umptanum Creek; E down the Umptanum Creek to the Yakima River; S down the Yakima River to I-82; SE on I-82 to US Hwy 12 at the city of Yakima; NW on US Hwy 12 to SR 410; NW on SR 410 to US Forest Service Rd 1701; N on US Forest Service Rd 1701 to Barber Spring Rd-US Forest Service Trail 4W694 intersection and the point of beginning.

**GMU 346-LITTLE NACHES (Yakima and Kittitas counties):** Beginning at US Forest Service Rd 1388 and US Forest Service Trail 2000 (Pacific Crest Trail) at Blowout Mountain; SE on US Forest Service Rd 1388 to US Forest Service Trail 4W306; SE on US Forest Service Trail 4W306 to US Forest Service Trail 1388; SE on US Forest Service Trail 1388 to US Forest Service Trail 4W307; SE on US Forest Service Trail 4W307 to US Forest Service Trail 4W694; E on US Forest Service Trail 4W694 to US Forest Service Rd 1701 (T17N, R15E, NW 1/4 of Section 12); S on US Forest Service Rd 1701 to SR 410; NW and SW on SR 410 to US Forest Service Trail 2000 (Pacific Crest Trail) near Chinook Pass; N on US Forest Service Trail 2000 (Pacific Crest Trail) to US Forest Service Rd 1388 at Blowout Mountain and the point of beginning.

**GMU 352-NILE (Yakima County):** Beginning on the Bumping Lake Rd and SR 410; E and S on SR 410 to the Lower Nile Loop Rd; W and N on the Lower Nile Loop Rd to US Forest Service Rd 1500; W on US Forest Service Rd 1500 to US Forest Service Rd 1502 (McDaniel Lake Rd); W on the US Forest Service Rd 1502 (McDaniel Lake Rd) to Rattlesnake Creek; N down Rattlesnake Creek to the North Fork of Rattlesnake Creek; W up the North Fork of



# Area Descriptions



Rattlesnake Creek to US Forest Service Trail 973 (Richmond Mine Rd); N on US Forest Service Trail 973 (Richmond Mine Trail) to US Forest Service Rd 1800 (Bumping Lake Rd); N on the US Forest Service Rd 1800 (Bumping Lake Rd) to SR 410 and the point of beginning.

**GMU 356-BUMPING (Yakima County):** Beginning on US Forest Service Trail 2000 (Pacific Crest Trail) and SR 410 at Chinook Pass; NE on SR 410 to US Forest Service Rd 1800 (Bumping Lake Rd); SW on the US Forest Service Rd 1800 (Bumping Lake Rd) to US Forest Service Trail 973 (Richmond Mine Rd); SE on US Forest Service Trail 973 (Richmond Mine Rd) to the north fork of Rattlesnake Creek; SE down the north fork of Rattlesnake Creek to US Forest Service Rd 1502 (McDaniel Lake Rd); SE on US Forest Service Rd 1502 (McDaniel Lake Rd) to US Forest Service Rd 1500; S on US Forest Service Rd 1500 to US Hwy 12; W on US Hwy 12 to US Forest Service Trail 2000 (Pacific Crest Trail) at White Pass; N on the US Forest Service Trail 2000 (Pacific Crest Trail) to SR 410 at Chinook Pass and the point of beginning. (Lands within the boundary of Mt. Rainier National Park along the Pacific Crest Trail are not open to hunting.)

**GMU 360-BETHEL (Yakima County):** Beginning on SR 410 and the Lower Nile Loop Rd; SE on SR 410 to US Hwy 12; SW on US Hwy 12 to US Forest Service Rd 1500; N and E on US Forest Service Rd 1500 to Nile Loop Rd; SE on Nile Loop Rd to SR 410, southeast of the town of Nile, and the point of beginning.

**GMU 364-RIMROCK (Yakima County):** Beginning on US Forest Service Trail 2000 (Pacific Crest Trail) and US Hwy 12 at White Pass; E on US Hwy 12 to US Forest Service 1302 (Jump Off Rd) at Windy Point; SW on US Forest Service 1302 (Jump Off Rd) to US Forest Service Trail 1127, southeast of the Jump Off Lookout; SW on US Forest Service Trail 1127 to US Forest Service Rd 613; SW on US Forest Service Rd 613 to US Forest Service Rd 1020; SW on US Forest Service Rd 1020 to US Forest Service Rd 615; SW on US Forest Service Rd 615 to US Forest Service Trail 1136; SW on US Forest Service Trail 1136 to its southernmost point; W from US Forest Service Trail 1136 to Spenser Point; NW on the Yakama Indian reservation boundary from Spenser Point to the US Forest Service Trail 2000 (Pacific Crest Trail); N on the US Forest Service Trail 2000 (Pacific Crest Trail) to US Hwy 12 at White Pass and the point of beginning.

**GMU 368-COWICHE (Yakima County):** Beginning on US Hwy 12 to US Forest Service Rd 1302 (Jump Off Rd) at Windy Point; NE and SE on US Hwy 12 to I-82; NW on I-82 to the Yakima River; S down the Yakima River to Ahtanum Creek; W up Ahtanum Creek to the south fork of Ahtanum Creek; SW up the south fork of Ahtanum Creek to its junction with Reservation Creek; SW up Reservation Creek and the Yakama Indian Reservation boundary to the main divide between the Diamond Fork drainage and Ahtanum Creek drainage; N along the crest of the main divide between the Diamond Fork drainage and the Ahtanum Creek drainage to Darland Mountain; NE on US Forest Service Trail 615 to US Forest Service Rd 1020; NE on US Forest Service Rd 1020 to US Forest Service Rd 613; NE on US Forest Service Rd 613 to US Forest Service Trail 1127; NE on US Forest Service Trail 1127 to US Forest Service Rd 1302 (Jump Off Rd), SE

of the Jump Off Lookout Station; NE on US Forest Service Rd 1302 (Jump Off Rd) to US Hwy 12 and the point of beginning.

**GMU 371-ALKALI (Kittitas and Yakima counties):** Beginning at the Vantage Bridge where I-90 crosses the Columbia River; S down the Columbia River (Kittitas-Grant and Grant-Yakima county line) to the Priest Rapids Dam; NW on the southern shore of the Columbia River (Priest Rapids Dam) and W along the Yakima Training Center boundary to the main gate on Firing Center Rd; W along Firing Center Rd to I-82; N along I-82 to Yakima Training Center boundary at Vanderbuilt Gap; N and E along the Yakima Training Center boundary to I-90; E on I-90 to the Vantage Bridge on Columbia River and the point of beginning.

**GMU 372 RATTLESNAKE HILLS (Benton and Yakima counties):** Beginning at southern corner of Yakima Training Center border on the Columbia River, northwest of the Priest Rapids Dam; SE on the southern shore of the Columbia River (Priest Rapids Lake) to the Priest Rapids Dam; E along the Columbia River (Yakima-Grant, Grant-Benton county lines) to the Vernita Bridge on SR 24; E and S down the Grant-Benton county line then the Benton-Franklin county line, along the Columbia River, to the mouth of the Yakima River; NW up the Yakima River to SR 823 (Harrison Rd) south of the town of Pomona; E along SR 823 (Harrison Rd) to SR 821; SE on SR 821 to Firing Center Rd at I-82; E on Firing Center Rd to the main gate of the Yakima Training Center; S and E along the Yakima Training Center boundary to southern corner of the Yakima Training Center boundary on the Columbia River and the point of beginning.

**GMU 373-Horse Heaven (Benton and Yakima counties):** Beginning at the mouth of the Yakima River and Columbia River; SE down the Columbia River (Franklin-Benton and Benton-Walla Walla county lines) to the Washington-Oregon state line; W on the Columbia River (Washington-Oregon state line) from the southern junction of the Benton-Walla Walla county lines to Alder Creek (including all islands in the Columbia River north of the Oregon state line and between Alder Creek and the junction of the Benton-Walla Walla county lines); N on Alder Creek to SR 14; E on SR 14 to Alderdale Rd; N on the Alderdale Rd to Ridge Rd; W and S on Ridge Rd to Donaho Rd; W on Donaho Rd to Mabton-Bickleton Hwy (Glade Rd); N on Mabton-Bickleton Rd to the power transmission lines; SW on the power transmission lines to the power line access road in Section 3, T6N, R20E; N on power line access road to Yakama reservation Road 272 at the Yakama Indian reservation boundary; NE on the Yakama Indian reservation boundary to the Mabton-Sunnyside Rd; N on the Mabton-Sunnyside Rd to the Yakima River; E along the Yakima River the point of beginning.

**GMU 379-Ringold (Franklin, Grant, and Adams Counties):** Beginning at the Vernita bridge on SR 24 and the west shore of the Columbia River (Grant/Benton County line); N and E on SR 24 to Muse Rd; E on Muse Rd to Mail Rd; E on Mail Rd to Scootney Rd; N on Scootney Rd to SR 17; S on SR 17 to US 395; S on US 395 through Pasco (via westbound I-182) to the US 395 blue bridge and the Franklin/Benton County line in the Columbia River; W and N along the Columbia River (Benton/ Franklin County line) to the Vernita

bridge and the point of beginning.

**GMU 381- Kahlotus (Franklin and Adams Counties):** Beginning at the junction of SR 17 and SR 26; E on SR 26 to Old SR 26; E on Old SR 26 to the Palouse River (Whitman-Franklin county line); S down the Palouse River to Snake River (Franklin-Walla Walla county line); W and SW down the Snake River to the Columbia River (Franklin-Benton-Walla Walla county line junction); NW up the Columbia River (Franklin-Benton county line) to the US 395 blue bridge; N on US 395 through Pasco (via eastbound I-182) to SR 17; N on SR 17 to the SR 26 junction and the point of beginning.

**GMU 382-EAST KLICKITAT (Klickitat County):** Beginning at the US Hwy 97 Bridge on the Columbia River at the town of Maryhill; N on US Hwy 97 to the Yakama Indian reservation at Satus Pass; E along the Yakama Indian reservation boundary to Yakama Reservation Rd 272 and the power line access road; S and E on the power line access road to the electrical transmission lines; N and E on the electrical transmission lines to the Mabton-Bickleton Hwy (Glade Rd); S on the Mabton-Bickleton Hwy to Donaho Rd; E on Donaho Rd to Ridge Rd; E and N on Ridge Rd to Alderdale Rd; SE and S on Alderdale Rd to SR 14; W on SR 14 to Alder Creek; S down Alder Creek to the Columbia River; W down the Columbia River to the US Hwy 97 Bridge at the town of Maryhill and the point of beginning including all islands in the Columbia River both north of the Washington-Oregon state line and between Alder Creek and the US Hwy 97 Bridge at Maryhill.

**GMU 388-GRAYBACK (Klickitat County):** Beginning at the US Hwy 97 bridge crossing the Columbia River; W down the Columbia River to the mouth of the Klickitat River at the town of Lyle (including all islands in the Columbia River which are both north of the Washington State line and between the US Hwy 97 bridge and the Klickitat River); N up the Klickitat River to the Fisher Hill Rd (P-2000) at the Fisher Hill bridge; N along Fisher Hill Rd to Lakeside Rd; N on Lakeside Rd to Glenwood-Goldendale Hwy; E and SE on Glenwood-Goldendale Hwy to Summit Creek Rd; NE on Summit Creek Rd to the Yakama Indian Reservation; E along the southern boundary of the Yakama Indian Reservation to US Hwy 97 (Satus Pass Hwy); S on US Hwy 97 to US Hwy 97 bridge crossing the Columbia River and the point of beginning.

## 400 Series: GMUs 407-490

**WAC 232-28-334 Game management units (GMUs) bndry descriptions--Region four.**

**GMU 407-NORTH SOUND (Whatcom, Skagit, Snohomish & King cos.):** Beginning at NW corner of Whatcom Co. line & US-Canadian border; E on US-Canadian border to a point due N of Silver Lake Rd; S to Silver Lake Rd; S on Silver Lake Rd to SR 542 (Mount Baker Hwy); SW on SR 542 to Mosquito Lake Rd; S on Mosquito Lake Rd to SR 9 (Valley Hwy); S on SR 9 through town of Sedro-Woolley then S on SR 9 to SR 530 at town of Arlington; NE on SR 530 to Jim Crk-Trafton Rd at Trafton School in town of Trafton; SE along Jim Crk-Trafton Rd (242nd St. NE) to City of Seattle power transmission line; SW on transmission line to Jordan Rd in Section 20, T31N, R6E; SE along Jordan Rd to SR 92 at town of Granite Falls; E on SR 92 to S Alder Ave; S on S Alder Ave to E Pioneer St; E & SE on E Pioneer St to Menzel Lake Rd; S on Menzel Lake Rd to N Lake Roesiger



# Area Descriptions

Rd; S on N Lake Roesiger Rd to S Lake Roesiger Rd; S on S Lake Roesiger Rd to Woods Crk Rd; S on Woods Crk Rd to US Hwy 2 at town of Monroe; W on US Hwy 2 to SR 203 at town of Monroe; S on SR 203 to N.E. Woodinville-Duvall Rd at town of Duvall; W on N.E. Woodinville-Duvall Rd to Snoqualmie Rvr; N down Snoqualmie Rvr to Snohomish Rvr; W down Snohomish Rvr to its mouth on Puget Sound; W from mouth of Snohomish Rvr to northern tip of Gedney Island; due W from northern tip of Gedney Island to a point on Snohomish-Island Co. line; N along Island-Snohomish Co. line in Possession Sound & Port Susan to Juniper Beach & N through Davis Slough to Island-Snohomish-Skagit Co. junction; W & N along Island-Skagit Co. line through Skagit Bay & W through Deception Pass to San Juan-Skagit Co. line; N on San Juan-Skagit Co. line to a point due W of Kelly's Point on Guemes Island; E from San Juan-Skagit Co. line to Bellingham Channel; N through middle of Bellingham Channel; NE from Bellingham Channel to Carter Point on Lummi Island; NW from Carter Point to Skagit-Whatcom Co. line; W along Skagit-Whatcom Co. line to Whatcom-San Juan Co. line; NW along Whatcom-San Juan Co. line to US-Canadian border & point of beginning.

**GMU 410-ISLANDS (San Juan & Island cos.):** Beginning at junction of San Juan-Whatcom Co. lines & US-Canadian border at northernmost point in San Juan Co.; SE on San Juan-Whatcom Co. line to junction of San Juan-Whatcom-Skagit Co. lines; E on Skagit-Whatcom Co. line to first point where Skagit-Whatcom Co. line turns SE; SE from Skagit-Whatcom Co. line to Carter Point on Lummi Island; SW down middle of Bellingham Channel to a point due W of Kelly's Point on Guemes Island & including Cypress Island; W to Skagit-San Juan Co. line; S through Rosario Strait on San Juan-Skagit Co. line to San Juan-Skagit-Island Co. line; E on Skagit-Island Co. line through Deception Pass & S through Skagit Bay to Island-Snohomish-Skagit Co. junction; SE on Island-Snohomish Co. line through Davis Slough, Juniper Beach, Port Susan, Possession Sound to Island-Kitsap Co. line; NW on Island-Kitsap-Jefferson Co. line through Puget Sound, Admiralty Inlet, & Strait of Juan De Fuca; W on Clallam-Jefferson-San Juan Co. lines to US-Canadian border; N on US-Canadian border, through Middle Bank, Haro Strait, & Boundary Pass, to northernmost corner of San Juan-Whatcom Co. line & point of beginning.

**GMU 418-NOOKSACK (Whatcom & Skagit cos.):** Beginning at US-Canadian border & western border of N Cascades Nat. Park; S on N Cascades Nat. Park bndry to Noisy Diobsud Wilderness Area bndry; W & S on Noisy Diobsud Wilderness Area bndry to a point due E of head waters of Watson Crk; W to headwaters of Watson Crk; S down Watson Crk to Thunder Crk; W down Thunder Crk to Baker Rvr Rd; S along Baker Rvr Rd to SR 20 at town of Concrete; W along SR 20 to SR 9 at town of Sedro-Woolley; N along SR 9 to Mosquito Lake Rd; N on Mosquito Lake Rd to SR 542 (Mount Baker Hwy); N on SR 542 to Silver Lake Rd; N on Silver Lake Rd to its northern most point; N from Silver Lake Rd to US-Canadian border; E on US-Canadian border to western border of N Cascades Nat. Park & point of beginning.

**GMU 426-DIABLO (Skagit & Whatcom cos.):** Beginning at US-Canadian border & western bndry of Ross Lake Nat. Recreation Area; S on Ross Lake Nat. Recreation Area bndry across SR 20 (N Cascades Hwy) & Skagit Rvr; NE & E on Ross Lake Nat. Recreation Area bndry to a point 2 miles E of

Panther Crk, where recreation bndry connects with Okanogan Nat. Forest bndry; S on N Cascades Nat. Park bndry to Skagit-Chelan Co. line at Fisher Peak; SE along Skagit-Chelan Co. line, across SR 20 to USFS Trail 2000 (Pacific Crest Trail); N on USFS Trail 2000 (Pacific Crest Trail) to Pasayten Wilderness bndry at Jim Pass; W along Pasayten Wilderness bndry to Ross Lake Nat. Recreation Area bndry; N along Ross Lake Nat. Recreation Area-Pasayten Wilderness Area bndry to US-Canadian border; W along US-Canadian border to NW corner of Ross Lake Nat. Recreation Area & point of beginning.

**GMU 437-SAUK (Skagit & Snohomish cos.):** Beginning at intersection of SR 9 & SR 20, W of town of Sedro-Woolley; E along SR 20 to Baker Rvr Rd at town of Concrete; N on Baker Rvr Rd to Thunder Crk; E up Thunder Crk to Watson Crk; N up Watson Crk to its headwaters; E from headwaters of Watson Crk to Noisy Diobsud Wilderness bndry; N & E on Noisy Diobsud Wilderness bndry to N Cascades Nat. Park bndry; N, E, N, W & N on N Cascades Nat. Park bndry to US-Canadian border; E on US-Canadian border to western Ross Lake Nat. Recreation Area bndry, W of Ross Lake; S along Ross Lake Nat. Recreation Area bndry, across SR 20 (N Cascade Hwy) & Skagit Rvr; E along Ross Lake Nat. Recreation Area bndry to N Cascades Nat. Park bndry near Big Devil Peak; SE on N Cascades Nat. Park bndry to Cascade Rvr Rd; S on Cascade Rvr Rd to USFS Rd 1590; S on USFS Rd 1590 to USFS Trail 769 (S Fork Cascade Rvr Trail); S on USFS Trail 796 to Glacier Peak Wilderness Area bndry; W & S on Glacier Peak Wilderness Area Boundary to Suiattle Rvr; W down Suiattle Rvr to Sauk Rvr; N on Sauk Rvr to SR 530 (Sauk Valley Rd); S on SR 530 to town of Darrington; W on SR 530 to SR 9 at town of Arlington; N on SR 9 to SR 20, W of town of Sedro-Woolley, & point of beginning excluding lands in N Cascades Nat. Park.

**GMU 448-STILLAGUAMISH (Snohomish & Skagit cos.):** Beginning at intersection of Hwy 530 (Arlington-Darrington Hwy) & Jim Crk Rd at town of Trafton; NE on SR 530 to town of Darrington; N on SR 530 (Sauk Valley Rd) to Sauk Rvr; S on Sauk Rvr to Suiattle Rvr; E along Suiattle Rvr to Glacier Peak Wilderness Area bndry; S on Glacier Peak Wilderness Area bndry to USFS Trail 650 W of June Mt.; W on USFS Trail 650, to USFS Trail 1050 (Quartz Crk Trail) at Curry Gap; S on USFS Trail 1050 to USFS Rd 6300; E on USFS Rd 6300 to USFS Trail 1051; NE on Trail 1051 to Henry M. Jackson Wilderness bndry; S along Henry M. Jackson Wilderness bndry to Meadow Crk; S down Meadow Crk to Rapid Rvr; E up Rapid Rvr to USFS Trail 2000 (Pacific Crest Trail) at Lake Janus; S on USFS Trail 2000 (Pacific Crest Trail) to SR 2 at Stevens Pass; W on SR 2 to Woods Crk Rd at town of Monroe; N on Woods Crk Rd to S Lake Roesiger Rd; N on S Lake Roesiger Rd to N Lake Roesiger Rd; N on N Lake Roesiger Rd to Menzel Lake Rd; N on Menzel Lake Rd to E Pioneer St; NW & W on E Pioneer St to S Alder Ave; N on S Alder Ave to SR 92; W on SR 92 to Jordan Rd; NW on Jordan Rd, through town of Jordan, to City of Seattle power transmission lines; NE on transmission lines to Jim Crk-Trafton Rd (242nd St. NE); W on Jim Crk-Trafton Rd to SR 530 at town of Trafton & point of beginning.

**GMU 450-CASCADE (Skagit & Snohomish cos.):** Beginning on Glacier Peak Wilderness bndry & Jordan Crk, W of Jordan Lakes; N & E on wilderness bndry to USFS Trail 769; N on USFS Trail 769 to

USFS Rd 1590; N on USFS Rd 1590 to USFS Rd 15 (Cascade Rvr Rd); N on USFS Rd 15 to N Cascades Nat. Park bndry; E on N Cascades Nat. Park bndry to USFS Trail 2000 (Pacific Crest Trail); S on USFS Trail 2000 to Rapid Rvr at Lake Janus; NW down Rapid Rvr to Meadow Crk; N up Meadow Crk to Henry M. Jackson Wilderness Area bndry; N along Henry M. Jackson Wilderness bndry to USFS Trail 1051; S on USFS Trail 1051 to USFS Rd 6300; W on USFS Rd 6300 to USFS Trail 1050; N on USFS Trail 1050 to USFS Trail 650 at Curry Gap; E on USFS Trail 650 to Glacier Peak Wilderness bndry W of June Mt.; N on Glacier Peak Wilderness bndry, across Suiattle Rvr, to Jordan Crk & point of beginning.

**GMU 454-ISSAQUAH (King & Snohomish cos.):** Beginning at mouth of Snohomish Rvr at city of Everett; SE up Snohomish Rvr to Snoqualmie Rvr; SE up Snoqualmie Rvr to NE Woodinville-Duvall Rd; E on NE Woodinville-Duvall Rd to SR 203 at town of Duvall; S on SR 203 to SR 202 (Fall City-Snoqualmie Rd) at town of Fall City; S on SR 202, across Snoqualmie Rvr to Preston-Fall City Rd; SW on Preston-Fall City Rd to I-90 at town of Preston; E on I-90 to SR 18; S on SR 18 to Raging Rvr; SE along Raging Rvr to Kerriston Rd; S on Kerriston Rd to City of Seattle Cedar Rvr Watershed bndry; W, S & E along Cedar Rvr Watershed bndry to USFS Rd 5100; S along USFS Rd 5100 to posted bndry of Green Rvr Watershed; S along posted bndry of Green Rvr Watershed to USFS Rd 5410; S on USFS Rd 5410 to USFS Rd 5400; E on USFS Rd 5400 to junction with posted bndry of Green Rvr Watershed; S on posted Tacoma Green Rvr Watershed bndry to USFS Rd 7110 (Weyerhaeuser 5200 line) near Lynn Lake; SW on USFS Rd 7110 to US Hwy 410; W on SR 410 to SR 164 at city of Enumclaw; W on SR 164 to SR 18 at city of Auburn; W on SR 18 to SR 99; N on SR 99 to SR 509; W on SR 509 to Redondo Way S; NW on Redondo Way S to town of Redondo on Puget Sound; SW across Admiralty Inlet on Pierce-King Co. line to point where Co. line turns SE, NW of Dash Point; W & N along King Co. line to King, Snohomish, & Kitsap Co. line junction in Puget Sound W of Point Wells; N on Snohomish Co. line through Possession Sound to a point on Snohomish Co. line due W of northern tip of Gedney Island (Hat Island); E to northern tip of Gedney Island; E from northern tip of Gedney Island to mouth of Snohomish Rvr & point of beginning.

**GMU 460-SNOQUALMIE (King & Snohomish cos.):** Beginning at SR 203 & SR 2 at town of Monroe; E on SR 2 to USFS Trail 2000 (Pacific Crest Trail) at Stevens Pass; S on USFS Trail 2000 to City of Seattle Cedar Rvr Watershed; W on Cedar Rvr Watershed bndry to Kerriston Rd; N on Kerriston Rd to Raging Rvr; W & N along Raging Rvr to SR 18; N on SR 18 to I-90; W on I-90 to Preston-Fall City Rd; N on Preston-Fall City Rd to SR 202 (Fall City-Snoqualmie Rd); N on SR 202 (Fall City-Snoqualmie Rd), across Snoqualmie Rvr, to SR 203; N on SR 203 to SR 2 at town of Monroe & point of beginning.

**GMU 466-STAMPEDE (King Co.):** Beginning on USFS Trail 2000 (Pacific Crest Trail) & E bndry of City of Seattle Cedar Rvr Watershed; S on USFS Trail 2000 past Blowout Mt. to USFS Rd 7038 at its closest point to Pacific Crest Trail near Windy Gap N of Pyramid Peak; NW on USFS Rd 7038 to USFS Rd 7036; NW on USFS Rd 7036 to USFS Rd 7030; NW on USFS Rd 7030 to USFS Rd 7032; NW on USFS Rd 7032 to USFS Trail 1172; W on USFS Trail 1172 to about 1/4 mile past Williams Hole to posted bndry of City of Tacoma Green Rvr Watershed; N on posted City of Tacoma Green Rvr



# Area Descriptions



Watershed bndry to City of Seattle Cedar Rvr Watershed bndry; N along City of Seattle Cedar Rvr Watershed bndry to USFS Trail 2000 & point of beginning.

**GMU 485-GREEN RIVER (King Co.):** Beginning at junction of NW corner of city of Tacoma Green Rvr Watershed & USFS Rd 5100; E on bndry between Green Rvr Watershed & Cedar Rvr Watershed to USFS Rd 5060; S on USFS Rd 5060 to posted bndry of Green Rvr Watershed; along southern bndry of Green Rvr Watershed over Huckleberry Mt. & Grass Mt. to USFS Rd 5400; NW along USFS Rd 5400 to USFS Rd 5410; N along USFS Rd 5410 to posted bndry of City of Tacoma Green Rvr Watershed; N along posted bndry of City of Tacoma Green Rvr Watershed to USFS Rd 5100; N along USFS Rd 5100 to City of Tacoma Green Rvr Watershed & City of Seattle Cedar Rvr Watershed borde & point of beginning.

**GMU 490-CEDAR RIVER (King Co.):** The area within posted bndry of city of Seattle's Cedar Rvr Watershed.

## 500 Series: GMUs 501-588

**WAC 232-28-335 Game management units (GMUs) bndry descriptions--Region five.**

**GMU 501-LINCOLN (Lewis, Thurston, Pacific, & Grays Harbor cos.):** Beginning at intersection of I-5 & SR 6; W on SR 6 to Stevens Rd; NW on Stevens Rd to Elk Crk Rd at town of Doty; W on Elk Crk Rd to Weyerhaeuser 7000 line; W & N on Weyerhaeuser 7000 line to Weyerhaeuser 7400 line; N on Weyerhaeuser 7400 line to Weyerhaeuser 7050 line; NE on Weyerhaeuser 7050 line to Weyerhaeuser 7000 line; NW & N on Weyerhaeuser 7000 line to Weyerhaeuser 7800 line; N on Weyerhaeuser 7800 line to Weyerhaeuser 7800 F line; NE on Weyerhaeuser 7800 F line to Weyerhaeuser 720 line; E on Weyerhaeuser 720 line to Weyerhaeuser 723 line; NW on Weyerhaeuser 723 line to Weyerhaeuser C line; NE on Weyerhaeuser C line to Garrard Crk Rd; NE on Garrard Crk Rd to S Bank Rd; E on S Bank Rd to N State St; N on N State St to US Hwy 12 at town of Oakville; E on US Hwy 12 to I-5; S on I-5 to SR 6 & point of beginning.

**GMU 503-RANDLE (Lewis Co.):** Beginning at intersection of US Hwy 12 & Rainier Timber 100 Mainline (Kosmos Rd, Old Champion Haul Rd); E on US Hwy 12 to SR 131; S on SR 131 to USFS Rd 25; S on USFS Rd 25 to Cispus Rvr; W on Cispus Rvr to Rainier Timber 271 line; S on Rainier Timber 271 line to Rainier Timber 300 line; W on Rainier Timber 300 line to Rainier Timber 100 line; N on Rainier Timber 100 line to US Hwy 12 & point of beginning.

**GMU 504-STELLA (Cowlitz Co.):** Beginning at mouth of Cowlitz Rvr on Columbia Rvr; W down Columbia Rvr to mouth of Germany Crk (including all islands in Columbia Rvr which are both N of Washington-Oregon state line & between Cowlitz Rvr & Germany Crk); N up Germany Crk to SR 4; E on SR 4 to Germany Crk Rd; N on Germany Crk Rd to International Paper 1000 line; N on International Paper 1000 line to International Paper 1050 line; E on International Paper 1050 line to International Paper 2200 line; E & S on International Paper 2200 line to Woodside Dr; NE on Woodside Dr to Delameter Rd; E on Delameter Rd to three power lines; N along three power lines to Weyerhaeuser 9312 line; E on Weyerhaeuser 9312 line to Growlers Gulch Rd; E on Growlers Gulch Rd to Public Hwy 10 Rd; E along Public Hwy 10 Rd to A St. bridge over Cowlitz Rvr at town of

Castle Rock; S down Cowlitz Rvr to Columbia Rvr & point of beginning.

**GMU 505-MOSSYROCK (Lewis Co.):** Beginning on I-5 & Cowlitz Rvr; NE up Cowlitz Rvr to Mayfield Dam; NE along S shore of Mayfield Lake to US Hwy 12 bridge; NE on US Hwy 12 to Winston Crk Rd; SE on Winston Crk Rd to Longbell Rd; E on Longbell Rd to Perkins Rd; NE on Perkins Rd to Green Mt. Rd; E on Green Mt. Rd to outlet of Swofford Pond; E along Swofford Pond outlet to Riffe Lake; E along S shore of Riffe Lake to Cowlitz Rvr; up Cowlitz Rvr to Rainier Timber 100 Mainline; N on Rainier Timber 100 Mainline to US Hwy 12; W on US Hwy 12 to SR 7 at town of Morton; N on SR 7 to SR 508; W on Hwy 508 to Centralia-Alpha Rd; W & N on Centralia-Alpha Rd to Salzer Valley Rd; W on Salzer Valley Rd to Summa St at town of Centralia; W on Summa St to Kresky Rd; N on Kresky Rd to Tower St; N on Tower St to SR 507; W on SR 507 (Cherry St, Alder St, & Mellen St) to I-5; S on I-5 to Cowlitz Rvr & point of beginning.

**GMU 506-WILLAPA HILLS (Wahkiakum, Pacific & Lewis cos.):** Beginning at SR 6 & 3rd St S at town of Pe Ell; S on 3rd St S to Muller Rd; S on Muller Rd to Weyerhaeuser 1000 line; S on Weyerhaeuser 1000 line to Weyerhaeuser 1800 line; S on Weyerhaeuser 1800 line to Weyerhaeuser 500 line; SE on Weyerhaeuser 500 line to SR 407 (Elochoman Valley Rd) at Camp 2; S on SR 407 to Elochoman Rvr; down Elochoman Rvr to Foster Rd; N on Foster Rd to Risk Rd; W & N along Risk Rd to SR 4; W on SR 4 to Skamokawa Crk; SW down Skamokawa Crk to Columbia Rvr; W along Columbia Rvr to mouth of Deep Rvr (including all islands in Columbia Rvr which are both N of Washington state line & between Skamokawa Crk & Deep Rvr); N along Deep Rvr to SR 4; NW on SR 4 to Salmon Crk Rd; NE on Salmon Crk Rd to Weyerhaeuser 5000 line; N on Weyerhaeuser 5000 line to Weyerhaeuser 5800 line; NE on Weyerhaeuser 5800 line to power transmission line; N on power transmission line to SR 6; E on SR 6 to town of Pe Ell & point of beginning.

**GMU 510-STORMKING (Lewis Co.):** Beginning on US Hwy 12 at Silver Crk bridge; N up Silver Crk to Silverbrook Rd; E on Silverbrook Rd to USFS Rd 47; N on USFS Rd 47 to USFS Rd 85; W & N on USFS Rd 85 to USFS Rd 52; N on USFS Rd 52 to Nisqually Rvr; W down Nisqually Rvr to SR 7; S on Hwy 7 to US Hwy 12 at town of Morton; E on US Hwy 12 to Silver Crk bridge & point of beginning.

**GMU 513-SOUTH RAINIER (Lewis Co.):** Beginning on US Hwy 12 at Silver Crk bridge; N up Silver Crk to Silverbrook Rd; E on Silverdale Rd to USFS Rd 47; N on USFS Rd 47 to USFS Rd 85; W & N on USFS Rd 85 to USFS Rd 52; W & N on USFS Rd 52 to Nisqually Rvr; E up Nisqually Rvr to southern bndry of Mount Rainier Nat. Park; E along S park bndry to Pacific Crest Trail (USFS Trail 2000); S along Pacific Crest Trail (USFS Trail 2000) to US Hwy 12; W on US Hwy 12 to Silver Crk bridge & point of beginning.

**GMU 516-PACKWOOD (Lewis & Skamania cos.):** Beginning at US Hwy 12 & Pacific Crest Trail at White Pass; S on Pacific Crest Trail (USFS Trail 2000) to USFS Trail 98 at Sheep Lake; W on USFS Trail 98 to USFS Rd 2160 at Walupt Lake; W on USFS Rd 2160 to USFS Rd 21; S & W on USFS Rd 21 to USFS Rd 23; S on USFS Rd 23 to USFS Trail 263; S & W on USFS Trail 263 to USFS Trail 261; S on USFS Trail 261 to USFS Trail 1; W on USFS Trail 1 to USFS Rd 99; W on

USFS Rd 99 to USFS Rd 26; N on USFS Rd 26 to USFS Rd 2612; W on USFS Rd 2612 to USFS Trail 217; N & W on USFS Trail 217 to Weyerhaeuser 2600 line; Weyerhaeuser 2600 line to Weyerhaeuser 2658 line; N on Weyerhaeuser 2658 line to Rainier Timber (Campbell Group) 430 line; N on Rainier Timber 430 line to Rainier Timber Mainline 400 line; N & E on Rainier Timber Mainline 400 line to Rainier Timber 300 line; E on Rainier Timber 300 line to Rainier Timber 271 line; N on Rainier Timber 271 line to Cispus Rvr; E on Cispus Rvr to USFS Rd 25; N on USFS Rd 25 to SR 131; N on SR 131 to US Hwy 12; E on US Hwy 12 to Pacific Crest Trail at White Pass & point of beginning.

**GMU 520-WINSTON (Cowlitz, Lewis & Skamania cos.):** Beginning at bridge at intersection of I-5 & Cowlitz Rvr; S down Cowlitz Rvr to Toutle Rvr; E up Toutle Rvr to S Fork Toutle Rvr; SE up S Fork Toutle Rvr to Johnson Crk; NE up Johnson Crk to Weyerhaeuser 4400 line; N along Weyerhaeuser 4400 line to Weyerhaeuser 2421 line; N along Weyerhaeuser 2421 line to Weyerhaeuser 2400 line; NW along Weyerhaeuser 2400 line to Alder Crk; NW down Alder Crk to N Fork Toutle Rvr; W down N Fork Toutle Rvr to Green Rvr; E up Green Rvr to USFS Rd 2612; E on USFS Rd 2612 to USFS Trail 217; N & W on USFS Trail 217 to Weyerhaeuser 2600 line; W on Weyerhaeuser 2600 line to Weyerhaeuser 2658 line; N on Weyerhaeuser 2658 line to Rainier Timber (Campbell Group) 430 line; N on Rainier Timber 430 line to Rainier Timber 400 Mainline; N & E on Rainier Timber 400 Mainline to Rainier Timber 100 Mainline; N on Rainier Timber 100 Mainline to Cowlitz Rvr; W down Cowlitz Rvr to Riffe Lake; W along S shore to Swofford Pond outlet; W along Swofford Pond outlet to Green Mt. Rd; W on Green Mt. Rd to Perkins Rd; SW on Perkins Rd to Longbell Rd; W on Longbell Rd to Winston Crk Rd; NW on Winston Crk Rd to US Hwy 12; SW on US Hwy 12 to Mayfield Lake bridge at Mayfield Lake; SW down S shore of Mayfield Lake to Cowlitz Rvr at Mayfield Dam; SW down Cowlitz Rvr to I-5 bridge crossing Cowlitz Rvr & point of beginning.

**GMU 522-LOO-WIT (Cowlitz & Skamania cos.):** Beginning on N Fork Toutle Rvr at mouth of Hoffstadt Crk; SE up N Fork Toutle Rvr to Deer Crk; SE up Deer Crk to Weyerhaeuser 3020 line; NW along Weyerhaeuser 3020 line to Weyerhaeuser 3000 line; E along Weyerhaeuser 3000 line to USFS Trail 216G; SE along USFS Trail 216G to intersection of USFS Trail 238 & USFS Trail 216; S on USFS Trail 238 to S Fork of Toutle Rvr; E along S Fork Toutle Rvr to its headwaters & Mount St. Helens crater's edge; E along Mount St. Helens crater's southern edge to headwaters of Ape Canyon Crk; NE down Ape Canyon Crk to USFS Trail 225 (Smith Crk Trail); N & NW on USFS Trail 225 to USFS Rd 99; NE along USFS Rd 99 to USFS Rd 26; N on USFS Rd 26 to USFS Trail 1; W on USFS Trail 1 to USFS Trail 214; NW on USFS Trail 214 to USFS Trail 211; W on USFS Trail 211 to Coldwater Crk; W down Coldwater Crk to Coldwater Lake; SW along NW shore of Coldwater Lake to outlet of Coldwater Lake; SW down outlet stream from Coldwater Lake to SR 504 bridge at mile post 45; W on SR 504 to Hoffstadt Crk Bridge on Hoffstadt Crk; S & W down Hoffstadt Crk to N Fork Toutle Rvr & point of beginning.

**GMU 524-MARGARET (Cowlitz, Skamania & Lewis cos.):** Beginning on N Fork Toutle Rvr at mouth of Green Rvr; SE up N Fork Toutle Rvr to



# Area Descriptions

mouth of Hoffstadt Crk; N & E up Hoffstadt Crk to SR 504 bridge over Hoffstadt Crk; E on SR 504 to bridge over outlet to Coldwater Lake at mile post 45; NE up outlet stream of Coldwater Lake to Coldwater Lake; NE along NW shoreline of Coldwater Lake to Coldwater Crk inlet; E up Coldwater Crk to USFS Trail 211; NE on USFS Trail 211 to USFS Trail 214; SE on USFS Trail 214 to USFS Trail 1; E on USFS Trail 1 to USFS Rd 26; N on USFS Rd 26 (Ryan Lake Rd) to USFS Rd 2612; W on USFS Rd 2612 to Green Rvr; W down Green Rvr to its mouth on N Fork of Toutle Rvr & point of beginning.

**GMU 530-RYDERWOOD (Cowlitz, Lewis & Wahkiakum cos.):** Beginning at Stevens Rd & SR 6, S of town of Doty; E on SR 6 to I-5 at town of Chehalis; S on I-5 to Cowlitz Rvr; S along Cowlitz Rvr to Public Hwy 10 on A St. bridge at town of Castle Rock; W on Public Hwy 10 to Growler's Gulch Rd; W on Growler's Gulch Rd to Weyerhaeuser 9312 line; W on Weyerhaeuser 9312 line to three power lines; S on three power lines to Delameter Rd; SW on Delameter Rd to Woodside Dr; SW on Woodside Dr to International Paper Rd 2200; N & W on International Paper Rd 2200 to International Paper Rd 1050; W on International Paper Rd 1050 to International Paper Rd 1000; S on International Paper Rd 1000 to Germany Crk Rd; S on Germany Crk Rd to SR 4; W on SR 4 to Germany Crk; S along Germany Crk to its mouth at Columbia Rvr; W along Columbia Rvr to Skamokawa Crk (including all islands in Columbia Rvr which are both N of Washington state line & between Skamokawa Crk & Germany Crk); NE up Skamokawa Crk to SR 4; E on SR 4 to Risk Rd; SE on Risk Rd to Foster Rd; S on Foster Rd to Elochoman Rvr; SE up Elochoman Rvr to SR 407 (Elochoman Valley Rd); NE on SR 407 to Weyerhaeuser 500 line at Camp 2; NW on Weyerhaeuser 500 line to Weyerhaeuser 1800 line; N on Weyerhaeuser 1800 line to Weyerhaeuser 1000 line; N on Weyerhaeuser 1000 line to Muller Rd; N on Muller Rd to 3rd St S in town of Pe Ell; N on 3rd St S to SR 6 at town of Pe Ell; N on SR 6 to Stevens Rd, S of town of Doty, & point of beginning. No hunting on all lands & islands S of SR 4 between Skamokawa Crk & Cape Horn.

**GMU 550-COWEEMAN (Cowlitz Co.):** Beginning at mouth of Toutle Rvr on Cowlitz Rvr; E along Toutle Rvr to S Fork Toutle Rvr; up S Fork Toutle Rvr to Weyerhaeuser 4100 line; E on Weyerhaeuser 4100 line to Weyerhaeuser 4950 line; S & E on Weyerhaeuser 4950 line to Weyerhaeuser 235 line; SE on Weyerhaeuser 235 line to Weyerhaeuser 200 line; W on Weyerhaeuser 200 line to Weyerhaeuser 240 line; SE on Weyerhaeuser 240 line to Weyerhaeuser 243 line; E on Weyerhaeuser 243 line to Weyerhaeuser 135A line; S on Weyerhaeuser 135A line to Weyerhaeuser 135 line; E on Weyerhaeuser 135 line to Weyerhaeuser 134 line; SW on Weyerhaeuser 134 line to Weyerhaeuser 133 line; SW on Weyerhaeuser 133 line to Weyerhaeuser 130 line; SW on Weyerhaeuser 130 line to Weyerhaeuser 1680 line; W on Weyerhaeuser 1680 line to Weyerhaeuser 1600 line; SE on Weyerhaeuser 1600 line to Weyerhaeuser 1400 line; W on Weyerhaeuser 1400 line to Weyerhaeuser 1420 line which is Kalama/Coweeman Summit; SE on Weyerhaeuser 1420 line to Weyerhaeuser 1426 line; W on Weyerhaeuser 1426 line to Weyerhaeuser 1428 line; SW on Weyerhaeuser 1428 line to Weyerhaeuser 1429 line which turns into Weyerhaeuser 6400 line; SW down Weyerhaeuser 6400 line to Weyerhaeuser 6000 line; E on Weyerhaeuser 6000 line to Weyerhaeuser 6450 line; SE for approxi-

mately one mile on Weyerhaeuser 6450 line (crossing Kalama Rvr) to Weyerhaeuser 6452 line; SE on Weyerhaeuser 6452 line to Dubois Rd; SE on Dubois Rd to SR 503; W on SR 503 to Cape Horn Crk; SE down Cape Horn Crk to Merwin Reservoir; SW along N shore of Merwin Reservoir to Lewis Rvr; SW down Lewis Rvr to power transmission lines in Section 4, T5N, R2E; NW along power transmission lines to NW Natural Gas Pipeline located E of town of Kalama, approximately 1/2 mile E of China Gardens Rd; N up Natural Gas Pipeline right of way to Ostrander Crk; W down Ostrander Crk to Cowlitz Rvr; N on Cowlitz Rvr to Toutle Rvr & point of beginning.

**GMU 554-YALE (Cowlitz & Clark Cos.):** Beginning on SR 503 at its crossing of Cape Horn Crk; E on SR 503 to Weyerhaeuser 6600 line (Rock Crk Rd); NE on Weyerhaeuser 6600 line (Rock Crk Rd) to Weyerhaeuser 6690 Rd; N & E on Weyerhaeuser 6690 line to W Fork Speelyai Crk; SE down W Fork Speelyai Crk to main stem of Speelyai Crk; SW & SE down Speelyai Crk to SR 503; NE on SR 503 to Dog Crk; S down Dog Crk to Yale Reservoir; S & W along western shore of Reservoir to Yale Dam & N Fork Lewis Rvr; W along northern shore of N Fork Lewis Rvr to SR 503 bridge crossing; S & W along SR 503 to N.E. 221st Ave; N about 1/4 mile on N.E. 221st Ave to N.E. Cedar Crk Rd; W along N.E. Cedar Crk Rd to N.E. Pup Crk Rd; N on N.E. Pup Crk Rd to N.E. Buncome Hollow Rd; N about 1/4 mile on N.E. Buncome Hollow Rd to electrical transmission line; S & W on the electrical transmission line to N shore of N Fork Lewis Rvr; NE along N shore of N Fork Lewis Rvr to Merwin Reservoir at Merwin Dam; NE along N shore of Merwin Reservoir to Cape Horn Crk; NW up Cape Horn Crk to SR 503 & point of beginning.

**GMU 556-TOUTLE (Cowlitz Co.):** Beginning on intersection of SR 503 (Lewis Rvr Rd) & USFS Rd 81 (Merrill Lake Rd); N on USFS Rd 81 to Weyerhaeuser 7200 line; NW on Weyerhaeuser 7200 line to Weyerhaeuser 7400 line; N on Weyerhaeuser 7400 line to Weyerhaeuser 5500 line; E & N on Weyerhaeuser 5500 line to Weyerhaeuser 5670 line; N & E on Weyerhaeuser 5670 line to Weyerhaeuser 5660 line; N on Weyerhaeuser 5660 line about a 1/4 mile to S Fork Toutle Rvr; E on S Fork Toutle Rvr to USFS Trail 238; N on USFS Trail 238 to intersection of USFS Trail 216 & USFS Trail 216G; NW on USFS Trail 216G to Weyerhaeuser 3000 line; W on Weyerhaeuser 3000 line to Weyerhaeuser 3020 line; SE on Weyerhaeuser 3020 line to Deer Crk; NW down Deer Crk to N Fork Toutle Rvr; down N Fork Toutle Rvr to Alder Crk; up Alder Crk to Weyerhaeuser 2400 line; S on Weyerhaeuser 2400 line to Weyerhaeuser 2421 line; S on Weyerhaeuser 2421 line to Weyerhaeuser 4400 line; S & W along Weyerhaeuser 4400 line to Johnson Crk; S along Johnson Crk to S Fork Toutle Rvr; SE up S Fork Toutle Rvr to Weyerhaeuser 4100 line; E on Weyerhaeuser 4100 line to Weyerhaeuser 4950 line; S & E on Weyerhaeuser 4950 line to Weyerhaeuser 235 line; SE on Weyerhaeuser 235 line to Weyerhaeuser 200 line; W on Weyerhaeuser 200 line to Weyerhaeuser 240 line; SE on Weyerhaeuser 240 line to Weyerhaeuser 234 line; E on Weyerhaeuser 234 line to Weyerhaeuser 135A line; S on Weyerhaeuser 135A line to Weyerhaeuser 135 line; E on Weyerhaeuser 135 line to Weyerhaeuser 134 line; SW on Weyerhaeuser 134 line to Weyerhaeuser 133 line; SW on Weyerhaeuser 133 line to Weyerhaeuser 130 line; SW on Weyerhaeuser 130 line to Weyerhaeuser

1680 line; W on Weyerhaeuser 1680 line to Weyerhaeuser 1600 line; SE on Weyerhaeuser 1600 line to Weyerhaeuser 1400 line; W on Weyerhaeuser 1400 line to Weyerhaeuser 1420 line which is Kalama/Coweeman Summit; SE on Weyerhaeuser 1420 line to Weyerhaeuser 1426 line; W on Weyerhaeuser 1426 line to Weyerhaeuser 1428 line; SE on Weyerhaeuser 1428 line to Weyerhaeuser 1429 line; SW on Weyerhaeuser 1429 line to Weyerhaeuser 6400 line; SW on Weyerhaeuser 6400 line to Weyerhaeuser 6000 line; E on Weyerhaeuser 6000 line to Weyerhaeuser 6450 line; SE for approximately one mile on Weyerhaeuser 6450 line (crossing Kalama Rvr) to Weyerhaeuser 6452 line; SE on Weyerhaeuser 6452 line to Dubois Rd; SE on Dubois Rd to SR 503; E on SR 503 to Weyerhaeuser 6600 line (Rock Crk Rd); NE on Weyerhaeuser 6600 line (Rock Crk Rd) to Weyerhaeuser 6690 Rd; N & E on Weyerhaeuser 6690 line to W Fork Speelyai Crk; SE down W Fork Speelyai Crk to main stem of Speelyai Crk; SW & SE down Speelyai Crk to SR 503; NE on SR 503 to USFS Rd 81 & point of beginning.

**GMU 560-LEWIS RIVER (Cowlitz, Skamania, Klickitat, Yakima and Lewis counties):**

Beginning on SR 141 and Mount Adams Recreational Area Rd at the town of Trout Lake; N on the Mount Adams Recreational Area Rd to US Forest Service Rd 80 (Mount Adams Recreational Area Rd); N on US Forest Service Rd 80 (Mount Adams Recreational Area Rd) to US Forest Service Rd 82 (Mount Adams Recreational Area Rd); N on US Forest Service Road 82 to Yakama Indian Reservation boundary (Section 16, T7N, R11E); N along the Yakama Indian reservation boundary (Cascade Mountain Range Crest) to US Forest Service Trail 2000 (Pacific Crest Trail) in Section 3, T11N, R11E; S on US Forest Service Trail 2000 (Pacific Crest Trail) to US Forest Service Trail 98 at Sheep Lake; W on US Forest Service Trail 98 to US Forest Service Rd 2160 at Walupt Lake; W on US Forest Service Rd 2160 to US Forest Service Rd 21; S and W on US Forest Service Rd 21 to US Forest Service Rd 23; S on US Forest Service Rd 23 to US Forest Service Trail 263; S and W on US Forest Service Trail 263 to US Forest Service Trail 261; S on US Forest Service Trail 261 to US Forest Service Trail 1; W on US Forest Service Trail 1 to US Forest Service Rd 99; S and W on US Forest Service Rd 99 to US Forest Service Trail 225 (Smith Creek Trail) S on US Forest Service Trail 225 to Ape Canyon Creek; S and W up Ape Canyon Creek to Mount St. Helens crater's eastern edge; W along Mount St. Helens crater's southern edge to headwaters of S Fork Toutle River; W along S Fork Toutle River to Weyerhaeuser 5660 line; S along Weyerhaeuser 5660 line to Weyerhaeuser 5670 line; S and W on Weyerhaeuser 5670 line to Weyerhaeuser 5500 line; S and W on Weyerhaeuser 5500 line to Weyerhaeuser 7400 line; S and E on Weyerhaeuser 7400 line to Weyerhaeuser 7200 line; S and E on Weyerhaeuser 7200 line to US Forest Service Rd 81; S on US Forest Service Rd 81 to State Route 503; N and E on State Route 503 to Dog Creek; S down Dog Creek to the N shore of Yale Reservoir; E along N shore of Yale Reservoir to N Fork Lewis River; E up the Lewis River to Swift Dam and Swift Reservoir; E along the N shore of Swift Reservoir to N Fork Lewis River; E up N Fork Lewis River to US Forest Service Rd 90 Bridge (Eagle Cliff); E on US Forest Service Rd



# Area Descriptions



90 to US Forest Service Rd 51 (Curly Creek Rd); SE on US Forest Service Rd 51 (Curly Creek Rd) to US Forest Service Rd 30; NE on US Forest Service Rd 30 to US Forest Service Rd 24; SE on US Forest Service Rd 24 to SR 141; NE on SR 141 to Mount Adams Recreational Area Rd, at the town of Trout Lake and point of beginning.

**GMU 564-BATTLE GROUND (Clark, Skamania, & Cowlitz cos.):** Beginning at mouth of Ostrander Crk on Cowlitz Rvr; E up Ostrander Crk approximately 1 1/2 miles to second NW Natural Gas Pipeline right of way crossing Ostrander Crk, E of railroad crossing; S along NW Natural Gas Pipeline right of way to power transmission lines right of way located E of town of Kalama, approximately 1/2 mile E of China Garden Rd; SE along power transmission lines right of way across N fork of Lewis Rvr in NE corner of Section 4, T5N, R2E to N.E. Buncombe Hollow Rd; S on N.E. Buncombe Hollow Rd to N.E. Pup Crk Rd; S on N.E. Pup Crk Rd to N.E. Cedar Crk Rd; E on N.E. Cedar Crk Rd to 221st Ave; S along 221st Ave about 1/4 mile to SR 503; SE along SR 503 to N.E. Amboy Rd; S on N.E. Amboy Rd to N.E. Yacolt Rd; E on Yacolt Rd to Railroad Ave; SE on Railroad Ave to Lucia Falls Rd; W on Lucia Falls Rd to Hantwick Rd; SE on Hantwick Rd to Basket Flats Rd; W on Basket Flats Rd to N.E. 197th Ave; S on N.E. 197th Ave to N.E. 279th St; W on N.E. 279th St to N.E. 182nd Ave; S on N.E. 182nd Ave to N.E. 259th St; E on N.E. 259th St to N.E. 220th Ave; S on N.E. 220th Ave to N.E. Cresap Rd; SE on N.E. Cresap Rd to N.E. 222nd Ave; S on N.E. 222nd Ave to N.E. Allworth Rd; E on N.E. Allworth Rd to NE 232nd Ave; S on N.E. 232nd Ave to N.E. 237th St; E on N.E. 237th St to N.E. 240th Ave; S on N.E. 240th Ave to N.E. Berry Rd; NE on N.E. Berry Rd to DNR L-1410 Rd; SE on L-1410 Rd to DNR L-1400 Rd; W on L-1400 Rd to N.E. Rawson Rd; W on N.E. Rawson Rd to N.E. Powell Rd; SW on N.E. Powell Rd to N.E. 212th Ave; S on N.E. 212th Ave to N.E. 109th St; E on N.E. 109th St to N.E. 222nd Ave; S on N.E. 222nd Ave to N.E. 83rd St; W on N.E. 83rd St to N.E. 217th Ave; S on N.E. 217th Ave to N.E. 68th St; E on N.E. 68th St to N.E. 232nd Ave; S on N.E. 232nd Ave to SR 500; SE on SR 500 to N.E. 53rd St; E on N.E. 53rd St to N.E. 292nd Ave; S on N.E. 292nd Ave to N.E. Ireland Rd; E on N.E. Ireland Rd to N.E. Stauffer Rd; SW on N.E. Stauffer Rd to N.E. 292nd Ave; S on N.E. 292nd Ave to N.E. Reilly Rd; SW on N.E. Reilly Rd to N.E. Blair Rd; SE on N.E. Blair Rd to N.E. Zeek Rd; E on N.E. Zeek Rd to N.E. 10th St; E on N.E. 10th St to N.E. 312th Ave; S on N.E. 312th Ave to N.E. 9th St; E on N.E. 9th St to N.E. 322nd Ave; N on N.E. 322nd Ave to N.E. Ammeter Rd; NE on N.E. Ammeter Rd approximately 1/8th mile to power transmission lines; E along northern margin of power transmission lines to N.E. Hughes Rd; N on N.E. Hughes Rd to N.E. 392nd Ave; N on N.E. 392nd Ave to N.E. 28th St; E on N.E. 28th St to N.E. Miller Rd; NE on N.E. Miller Rd to N.E. 39th St; E on N.E. 39th St to Skye Rd; SE on Skye Rd to Washougal Rvr Rd; S on Washougal Rvr Rd to SR 140; SE on SR 140 to Cape Horn Rd; S on Cape Horn Rd to Columbia Rvr; W down Columbia Rvr to Cowlitz Rvr (including all islands in Columbia Rvr which are both on Washington side of state line & between Cape Horn Rd & Cowlitz Rvr); N along Cowlitz Rvr to Ostrander Crk & point of beginning.

**GMU 568-WASHOUGAL (Clark & Skamania cos.):** Beginning on Lewis Rvr at SR 503; E on Lewis Rvr (Cowlitz-Clark Co. line) to Canyon Crk;

SE along Canyon Crk to N.E. Healy Rd; E on N.E. Healy Rd to USFS Rd 54; E on USFS Rd 54 to USFS Rd 37; NW on USFS Rd 37 to USFS Rd 53; S on USFS Rd 53 to USFS Rd 4205 (Gumboat Rd); S on USFS Rd 4205 to USFS Rd 42 (Green Fork Rd); SW on USFS Rd 42 to USFS Rd 41 at Sunset Falls; E on USFS Rd 41 to USFS Rd 406 at Little Lookout Mt.; SE on USFS Rd 406 to bndry of Gifford Pinchot Nat. Forest; due E on national forest bndry to Rock Crk; SE along Rock Crk to Columbia Rvr at town of Stevenson; W down Columbia Rvr to Cape Horn Rd (including all islands in Columbia Rvr which are both on Washington side of state line & between Cape Horn Rd & Rock Crk); N on Cape Horn Rd to SR 140; W on SR 140 to Washougal Rvr Rd; E on Washougal Rvr Rd to Skye Rd; NW on Skye Rd to N.E. 39th St; W on N.E. 39th St to N.E. Miller Rd; SW on N.E. Miller Rd to N.E. 28th St; W on N.E. 28th St to N.E. 392nd Ave; S on N.E. 392nd Ave to N.E. Hughes Rd; S on N.E. Hughes Rd approximately 1/8th mile to power transmission lines; W along northern margin of power transmission lines to N.E. Ammeter Rd; SW on N.E. Ammeter Rd to N.E. 322nd Ave; S on N.E. 322nd Ave to N.E. 9th St; W on N.E. 9th St to N.E. 312th Ave; N on N.E. 312th Ave to N.E. 10th St; W on N.E. 10th St to N.E. Zeek Rd; W on N.E. Zeek Rd to N.E. Blair Rd; NW on N.E. Blair Rd to N.E. Reilly Rd; NE on N.E. Reilly Rd to N.E. 292nd Ave; NE on N.E. 292nd Ave to N.E. Stauffer Rd; NE on N.E. Stauffer Rd to N.E. Ireland Rd; W on N.E. Ireland Rd to N.E. 292nd Ave; N on N.E. 292nd Ave to N.E. 53rd St; W on N.E. 53rd St to SR 500; NW on SR 500 to N.E. 232nd Ave; N on N.E. 232nd Ave to N.E. 68th St; W on N.E. 68th St to N.E. 217th Ave; N on N.E. 217th Ave to N.E. 83rd St; E on N.E. 83rd St to N.E. 222nd Ave; N on N.E. 222nd Ave to NE 109th St; W on N.E. 109th St to N.E. 212th Ave; N on N.E. 212th Ave to N.E. Powell Rd; NE on N.E. Powell Rd to N.E. Rawson Rd; E on Rawson Rd to DNR L-1400 Rd; E on DNR L-1400 Rd to DNR L-1410 Rd; NW on DNR L-1410 Rd to N.E. Berry Rd; SW on N.E. Berry Rd to N.E. 240th Ave; N on N.E. 240th Ave to N.E. 237th St; W on N.E. 237th St to N.E. 232nd Ave; N on N.E. 232nd Ave to N.E. Allworth Rd; W on N.E. Allworth Rd to N.E. 222nd Ave; N on N.E. 222nd Ave to N.E. Cresap Rd; NW on N.E. Cresap Rd to N.E. 220th Ave; N on N.E. 220th Ave to N.E. 259th St; W on N.E. 259th St to N.E. 182nd Ave; N on N.E. 182nd Ave to N.E. 279th St; E on N.E. 279th St to N.E. 197th Ave; N on N.E. 197th Ave to N.E. Basket Flats Rd; E on N.E. Basket Flats Rd to N.E. Hantwick Rd; NW on N.E. Hantwick Rd to Lucia Falls Rd; E on Lucia Falls Rd to Railroad Ave; NW on Railroad Ave to N.E. Yacolt Rd; W on N.E. Yacolt Rd to N.E. Amboy Rd; N on N.E. Amboy Rd to N.E. 221st Ave; N on 221st Ave to SR 503; NE along SR 503 to Lewis Rvr & point of beginning.

**GMU 572-SIOUXON (Skamania and Clark counties):** Beginning at the Yale Dam at Yale Lake; N then E along the shore of Yale Lake to the Lewis River; NE along the Lewis River to Swift Reservoir; E along the north shore Swift Reservoir to US Forest Service Rd 90 at the Eagle Cliff bridge; E on US Forest Service Rd 90 to US Forest Service Rd 51 (Curly Creek Rd); SE on US Forest Service Rd 51 to US Forest Service Rd 30 (Wind River Rd); N on US Forest Service Rd 30 to US Forest Service Rd 24 (Twin Butte Rd); S on US Forest Service Rd 24 to US Forest Service Rd 60 (Carson Guler Rd); SW on US Forest Service Rd 60 to US Forest

Service Rd 65 to the Wind River Rd; NW on the Wind River Rd to Hemlock Rd at the town of Stabler; W on Hemlock Rd to US Forest Service Rd 41 (Sunset-Hemlock Rd); W on the US Forest Service Rd 41 to US Forest Service Road 42 (Green Fork Rd) at Sunset Falls; NE on US Forest Service Rd 42 to US Forest Service Rd 4205 (Gumboat Rd); N on US Forest Service Rd 4205 to US Forest Service Rd 53; NW on US Forest Service Rd 53 to US Forest Service Rd 54 (N.E. Healy Rd); W on US Forest Service Rd 54 to Canyon Creek; N down Canyon Creek to the Lewis River; NE up the Lewis River to the Yale Dam and the point of beginning.

**GMU 574-WIND RIVER (Skamania & Klickitat cos.):** Beginning at SR 141 & US Forest Rd 86, SW of town of Trout Lake; S on USFS Rd 86 to USFS Rd 1840; S on USFS Rd 1840 to USFS Rd 18 (Oklahoma Rd); S on USFS Rd 18 to Willard Rd, at town of Willard; E on Willard Rd to Little White Salmon Rvr; S down Little White Salmon Rvr to Columbia Rvr; W down Columbia Rvr to mouth of Rock Crk (including all islands in Columbia Rvr that are both N of Washington state line & between White Salmon Rvr & Rock Crk); NW along Rock Crk through town of Stevenson to southern bndry of Gifford Pinchot Nat. Forest; W along southern bndry of Gifford Pinchot Nat. Forest to USFS Rd 4100-406; NW on USFS Rd 4100-406 to USFS Rd 41 (Sunset-Mowich Rd) at Little Lookout Mt.; E on USFS Rd 41 to Hemlock Rd; E on Hemlock Rd to Wind Rvr Rd at town of Stabler; SE on Wind Rvr Rd to Old SR; E on Old SR to USFS Rd 65 (Panther Crk Rd); N on USFS Rd 65 to USFS Rd 60 (Carson-Guler); NE on USFS 60 to USFS 24 (also called Carson-Guler); E on USFS Rd 24 to SR 141; NE, E & SE on SR 141 to USFS Rd 86, SW of town of Trout Lake, & point of beginning.

**GMU 578-W KLICKITAT (Klickitat, Yakima, & Skamania cos.):** Beginning at mouth of Little White Salmon Rvr on Columbia Rvr; N up Little White Salmon Rvr to Willard Rd bridge, E of Willard; W on Willard Rd to USFS Rd 18(Oklahoma Rd); N on USFS Rd 18 to USFS 1840; N on USFS Rd 1840 to USFS Rd 86; N on USFS Rd 86 to SR 141; NE on SR 141 to Mount Adams Recreation Area Rd, at town of Trout Lake; N on Mount Adams Recreational Area Rd to USFS Rd 80(Mount Adams Recreational Area Rd); N on USFS Rd 80 (Mount Adams Recreational Area Rd) to USFS Rd 82; N on USFS Rd 82 to Yakama Indian Reservation bndry (Section 16, T7N, R11E); S along Yakama Indian Reservation bndry to Reservation's SW corner at King Mt. (Section 27, T7N, R11E); E along Yakama Indian Reservation bndry to end of King Mt. Rd, about 1 mile; N along Yakama Indian Reservation bndry to its corner in Section 2, T7N, R11E; E along Yakama Indian Reservation Boundary to NE corner of Section 4, T7N R12E; SE along Yakama Indian Reservation Boundary to Summit Crk Rd; SW on Summit Crk Rd to Glenwood-Goldendale Hwy; NW on Glenwood-Goldendale Hwy to Lakeside Rd; S on Lakeside Rd to Fisher Hill Rd(P-2000); S on Fisher Hill Rd to Fisher Hill bridge crossing Klickitat Rvr; S & SW down Klickitat Rvr to Columbia Rvr; W down Columbia Rvr to mouth of Little White Salmon Rvr & point of beginning (including all islands in Columbia Rvr which are both N of Washington state line & between Klickitat Rvr & Little White Salmon Rvr).



# Area Descriptions

## 600 Series: GMUs 601-699

**WAC 232-28-336 Game management units (GMUs) bndry descriptions--Region six.**

**GMU 601-HOKO (Clallam Co.):** Beginning on Makah Indian reservation bndry & Strait of Juan de Fuca; SE along shore of Strait of Juan de Fuca to mouth of Hoko Rvr; S along Hoko Rvr to SR 112; SE on SR 112 to Hoko-Ozette Rd; SW on Hoko-Ozette Rd to Olympic Nat. Park bndry near Ozette; N along Olympic Nat. Park bndry to Makah Indian reservation bndry; E & N along Makah Indian reservation bndry to Strait of Juan de Fuca & point of beginning.

**GMU 602-DICKEY (Clallam Co.):** Beginning at mouth of Hoko Rvr & Strait of Juan de Fuca; SE along shore of Strait of Juan de Fuca to mouth of Clallam Rvr; S along Clallam Rvr to SR 112; S on SR 112 to Burnt Mt. Rd (SR 113); S on Burnt Mt. Rd to US Hwy 101 at town of Sappho; SW on US Hwy 101 to LaPush Rd; SW on LaPush Rd to Olympic Nat. Park bndry; N along Olympic Nat. Park bndry to Hoko-Ozette Rd; NE on Hoko-Ozette Rd to SR 112; NW on SR 112 to Hoko Rvr; NW on Hoko Rvr to its mouth on Strait of Juan De Fuca & point of beginning.

**GMU 603-PYSHT (Clallam Co.):** Beginning at mouth of Clallam Rvr on Strait of Juan de Fuca; E along shore of Strait of Juan de Fuca to mouth of Elwha Rvr; S along Elwha Rvr to Olympic Nat. Park bndry; W along Olympic Nat. Park bndry to one mile W of Lake Crescent; S on Olympic Nat. Park bndry to US Hwy 101; W on US Hwy 101 to Burnt Mt. Rd (SR 113); N on Burnt Mt. Rd to SR 112; N on SR 112 to Clallam Rvr; N along Clallam Rvr to its mouth & point of beginning.

**GMU 607-SOL DUC (Clallam Co.):** Beginning at US Hwy 101 at town of Sappho; E on US Hwy 101 to Olympic Nat. Park bndry; S & W along Olympic Nat. Park bndry to Bogachiel Rvr; W along Bogachiel Rvr to US Hwy 101; N on US Hwy 101, through town of Forks, to town of Sappho & point of beginning.

**GMU 612-GOODMAN (Jefferson & Clallam cos.):** Beginning approximately two miles E of town of LaPush on Olympic Nat. Park bndry & LaPush Rd intersection; NE on LaPush Rd to US Hwy 101 at town of Forks; S on US Hwy 101, across Hoh Rvr, & W to Olympic Nat. Park Boundary; N on Olympic Nat. Park bndry to LaPush Rd & point of beginning.

**GMU 615-CLEARWATER (Jefferson Co.):** Beginning on US Hwy 101 & Bogachiel Rvr; E along Bogachiel Rvr to Olympic Nat. Park bndry; SE & W on Olympic Nat. Park bndry to Quinalt Indian reservation bndry; W on Quinalt Indian reservation bndry to Olympic Nat. Park bndry; N along Olympic Nat. Park bndry to US Hwy 101; E, N, & W on US Hwy 101 to Bogachiel Rvr & point of beginning.

**GMU 618-MATHENY (Jefferson & Grays Harbor cos.):** Beginning at bndry junction of Olympic Nat. Park & Quinalt Indian reservation, E of Queets Rvr Rd; N, E, S, & W along Olympic Nat. Park bndry to park & Quinalt Indian reservation bndry junction N of Lake Quinalt; NW along Quinalt Indian reservation bndry to its junction with bndry of Olympic Nat. Park, E of Queets Rvr Rd, & point of beginning, including Olympic Nat. Forest l& private land one mile W of Lake Quinalt & bounded by Olympic Nat. Park & Quinalt Indian reservation.

**GMU 621-OLYMPIC (Jefferson, Clallam & Mason cos.):** Beginning at Olympic Nat. Park bndry & Elwha Rvr; N along Elwha Rvr to US Hwy 101; E on US Hwy 101, through Port Angeles &

Sequim, to Chimacum Center Rd at town of Quilcene; N on Chimacum Center Rd to E Quilcene Rd; E on E Quilcene Rd to Quilcene Bay; S along shore of Quilcene Bay to Dabob Bay; S along shore of Dabob Bay to Hood Canal; SW along shore of Hood Canal to Finch Crk; upstream on Finch Crk to US Hwy 101; S on US Hwy 101 to SR 119; W on SR 119 to Standstill Dr (Power Dam Rd); W on Standstill Dr to Upper Cushman Dam & shore of Lake Cushman; NW on W shore of Lake Cushman to N Fork Skokomish Rvr; N along N Fork Skokomish Rvr to Olympic Nat. Park bndry; N & W on Olympic Nat. Park bndry to Elwha Rvr & point of beginning.

**GMU 624-COYLE (Clallam & Jefferson cos.):** Beginning at mouth of Elwha Rvr & Strait of Juan de Fuca; N from mouth of Elwha Rvr to Clallam Co. line in Strait of Juan De Fuca; NE on Clallam Co. line to Clallam-San Juan Co. line; NE on Clallam-San Juan Co. line to Jefferson-San Juan Co. line; NE on Jefferson-San Juan Co. line to Jefferson-Island Co. line; S then SE on Jefferson-Island Co. line to Kitsap-Island Co. line; SE on Kitsap-Island Co. line to a point due E of Point No Point; W from Kitsap-Island Co. line to Point No Point; NW, S, N, & SW along coast of Kitsap peninsula to Cougar Spit; W from Cougar Spit to Finch Crk at town of Hoodspport; NE along E shore of Hood Canal to Dabob Bay; N along shore of Dabob Bay & Quilcene Bay to E Quilcene Rd; W on E Quilcene Rd to Chimacum Center Rd; S on Chimacum Center Rd to US Hwy 101; N & W on US Hwy 101 through Sequim & Port Angeles to Elwha Rvr; N down Elwha Rvr to its mouth & Strait of Juan de Fuca & point of beginning.

**GMU 627-KITSAP (Kitsap, Mason, & Pierce cos.):** Beginning at Hood Canal Bridge; E, S, N, & SE along shore of Kitsap peninsula to Point No Point; due E from Point No Point to Kitsap-Island Co. line in Puget Sound; S along Kitsap-Island Co. line to Kitsap-Snohomish Co. line; S along Kitsap-Snohomish Co. line to Kitsap-King Co. line; S along Kitsap-King Co. line to King-Pierce Co. line; S on King-Pierce Co. line to outlet of Tacoma Narrows; S through Tacoma Narrows, past Fox Island (which is included in this GMU), to Carr Inlet; NW up Carr Inlet around McNeil & Gertrude Islands (which are excluded from this GMU), to Pitt Passage; SW through Pitt Passage & Drayton Passage to Pierce-Thurston Co. line in Nisqually Reach; NW along Pierce-Thurston Co. line to Pierce-Mason Co. line; NW on Pierce-Mason Co. line in Nisqually Reach to N Bay; along E shore of N Bay to SR 3 at town of Allyn; N on SR 3 to Old Belfair Hwy at town of Belfair; N on Old Belfair Hwy to Bear Crk-Dewatto Rd; W on Bear Crk-Dewatto Rd to Dewatto Rd W; N along Dewatto Rd to its intersection with Albert Pfundt Rd; N on Albert Pfundt Rd to Anderson Crk; E down Anderson Crk to E shore of Hood Canal; N from Anderson Crk along E shore of Hood Canal to Hood Canal bridge & point of beginning.

**GMU 633-MASON (Mason & Kitsap cos.):** Beginning at mouth of Anderson Crk on eastern shore of Hood Canal; W along Anderson Crk to Albert Pfundt Rd; S on Albert Pfundt Rd to W Dewatto Rd; S on W Dewatto Rd to Bear Crk-Dewatto Rd; E along Bear Crk-Dewatto Rd to Old Belfair Hwy; S on Old Belfair Hwy to SR 3 at town of Belfair; S on SR 3 to N Bay at town of Allyn; N along W shore of N Bay; S along E shore of N Bay to Pierce-Mason Co. line at Case Inlet; SE along Pierce-Mason Co. line through Case Inlet to Mason-Thurston Co. line; W along Mason-Thurston Co. line through Dana Passage, Squaxin Passage, & Totten Inlet to US Hwy 101 at Oyster

Bay; N on US Hwy 101 Finch Crk at town of Hoodspport; E from Finch Crk across Hood Canal to Cougar Spit on E shore of Hood Canal; N from Cougar Spit along E shore of Hood Canal to mouth of Anderson Crk & point of beginning.

**GMU 636-SKOKOMISH (Grays Harbor & Mason cos.):** Beginning on Olympic Park bndry & N Fork Skokomish Rvr; S along N Fork Skokomish Rvr to Lake Cushman; SE along W shore of Lake Cushman to Standstill Dr (Power Dam Rd) at Upper Cushman Dam; E on Standstill Dr to SR 119; SE on Lake Cushman Rd to US Hwy 101 at town of Hoodspport; S on US Hwy 101 to Shelton-Matlock Rd at town of Shelton; W on Shelton-Matlock Rd to Matlock-Brady Rd; S on Matlock-Brady Rd to Deckerville Rd S of town of Matlock; W on Deckerville Rd to Boundary Rd (Middle Satsop Rd); W & S on Boundary Rd (Middle Satsop Rd) to Kelly Rd; N on Kelly Rd to USFS Rd 2368 (Simpson Timber 500 line); N on USFS Rd 2368 to USFS Rd 2260 (Simpson Timber 600 line); W on USFS Rd 2260 to Wynoochee Rd (USFS Rd 22); NW & W on USFS Rd 22 (Wynoochee Rd) to USFS Rd 2294, 1/4 mile E of Big Crk; NW on USFS Rd 2294 which parallels Big Crk, to junction with USFS Rd 2281; W on USFS Rd 2281, to watershed divide between Humptulips Rvr watershed & Wynoochee Rvr watershed; N on ridge between Humptulips Rvr watershed & Wynoochee Rvr watershed to Olympic Nat. Park bndry; E along Olympic Nat. Park bndry to N fork of Skokomish Rvr & point of beginning.

**GMU 638-QUINALT RIDGE (Grays Harbor & Jefferson cos.):** Beginning on Olympic Nat. Park bndry & Quinalt Indian reservation bndry at NW corner of Lake Quinalt; NE along W shore of Lake Quinalt to Quinalt Rvr; NE on Olympic Nat. Park bndry, along Quinalt Rvr, to Olympic Nat. Park bndry W of Bunch Crk; S & NE on Olympic Nat. Park bndry to ridge between Wynoochee Rvr watershed & Humptulips Rvr watershed; S along ridge between Humptulips Rvr watershed & Wynoochee Rvr watershed to its intersection with USFS Rd 2281; E along USFS Rd 2281 to USFS Rd 2294; SE on USFS Rd 2294, paralleling Big Crk, to USFS Rd 22 (Donkey Crk Rd); W on USFS Rd 22 to US Hwy 101; N on US Hwy 101 to Quinalt Indian reservation bndry; NE on reservation bndry to Lake Quinalt; NW along S shore of Lake Quinalt to Olympic Nat. Park bndry & point of beginning.

**GMU 642-COPALIS (Grays Harbor Co.):** Beginning at Quinalt Indian reservation & US Hwy 101 S of Lake Quinalt; S on US Hwy 101 to Hoquiam Rvr in city of Hoquiam; S along Hoquiam Rvr to N shore of Grays Harbor; W along N shore of Grays Harbor to Pacific Ocean; N along shore of Pacific Ocean to Quinalt Indian reservation bndry; E & NE along Quinalt Indian reservation to US Hwy 101 S of Lake Quinalt & point of beginning.

**GMU 648-WYNOOCHEE (Grays Harbor Co.):** Beginning at junction of US Hwy 101 & Donkey Crk Rd; NE along Donkey Crk Rd (USFS Rd 22) to its junction with Donkey Crk-Grisdale Rd; continuing E on this road to Camp Grisdale (S of Wynoochee Lake); S along Wynoochee Rd to USFS Rd 2260 (Simpson Timber 600 line); E on USFS Rd 2260 to USFS Rd 2368 (Simpson Timber 500 line); S on USFS Rd 2368 (Simpson Timber 500 line) to Kelly Rd; S on Kelly Rd to Boundary Rd (Middle Satsop Rd); S on Boundary Rd to Cougar Smith Rd; W on Cougar Smith Rd to W fork of Satsop Rvr; S down W fork Satsop Rvr to Satsop Rvr; S down Satsop Rvr to US Hwy 12; W along US Hwy 12 to its junction with US Hwy 101 in town



# Area Descriptions



of Aberdeen; SE along US Hwy 101 to N shore of Chehalis Rvr; W along N shore of Chehalis Rvr to N shore of Grays Harbor; W along N shore of Grays Harbor to mouth of Hoquiam Rvr; N up Hoquiam Rvr to US Hwy 101; W & N along US Hwy 101 to its junction with Donkey Crk Rd & point of beginning. INCLUDES Rennie Island.

**GMU 651-SATSOP (Grays Harbor, Mason & Thurston cos.):** Beginning at US Hwy 12 bridge on Satsop Rvr; N up Satsop Rvr to its junction with W fork of Satsop Rvr; N up W fork of Satsop Rvr to Cougar Smith Rd; E on Cougar Smith Rd to Boundary Rd (Middle Satsop Rd); N & E on Boundary Rd to Deckerville Rd; E on Deckerville Rd to Matlock-Brady Rd; N on Matlock-Brady Rd to town of Matlock; E on Shelton-Matlock Rd to its junction with US Hwy 101 W of town of Shelton; S on US Hwy 101 to its junction with SR 8; W on SR 8 to its junction with US Hwy 12; W along US Hwy 12 to bridge over Satsop Rvr & point of beginning.

**GMU 652-PUYALLUP (Pierce & King cos.):** Beginning at Redondo Junction on shore of Puget Sound & Redondo Way S; SE on Redondo Way S to SR 509; E on SR 509 to Pacific Hwy S (Old Hwy 99) (SR 99); S on Pacific Hwy S to SR 18 at city of Auburn; E on SR 18 to SR 164; SE on SR 164 to SR 410 (Chinook Pass Hwy) at town of Enumclaw; E on SR 410 to second set of power transmission lines near Mud Mt. Dam Rd; SW on power transmission lines to White Rvr; NW along White Rvr to Kapowsin Tree Farm ownership line (along W line of Section 6, T19N, R7E); W & S along Kapowsin Tree Farm ownership line to S Prairie Crk (Section 14, T19N, R6E); S up S Prairie Crk to first intersection with a power transmission line; SW on this power transmission line to Orville Rd E at Puyallup Rvr; S on Orville Rd E to SR 161; S on SR 161 to Mashel Rvr; down Mashel Rvr to Nisqually Rvr (Pierce-Thurston Co. line); NW along Nisqually Rvr, which is Pierce-Thurston Co. line, to Nisqually Reach in Puget Sound; NW along Thurston-Pierce Co. line in Nisqually Reach to a point on Thurston-Pierce Co. line SE of Drayton Passage Channel; NE through Drayton Passage & Pitt Passage to Carr Inlet; E & S around McNeil Island to a point SW of Tacoma Narrows (including McNeil, Gertrude, Anderson & Ketron Islands); NE through Tacoma Narrows to a point on Pierce-King Co. line NE of main channel of Tacoma Narrows; E on Pierce-King Co. line to point where Co. line turns SE, NW of Dash Point; E to Redondo Junction on eastern shore of Puget Sound & point of beginning; except Private Lands Wildlife Management Area 401 (Campbell Group) (Kapowsin Tree Farm).

**GMU 653-WHITE RIVER (King & Pierce cos.):** Beginning at lookout station at Grass Mt. mainline (USFS Rd 7110) & city of Tacoma Green Rvr Watershed bndry; E on Green Rvr Watershed bndry to USFS Rd 7032; E along USFS Rd 7032 to USFS Rd 7030; SE along USFS Rd 7030 to Forest Service Rd 7036; SE along USFS Rd 7036 to USFS Rd 7038; SE on USFS Rd 7038 to USFS Trail 2000 (Pacific Crest Trail) at its closest point to USFS Rd 7038 near Windy Gap N of Pyramid Peak; S on USFS Trail 2000 to Mount Rainier Nat. Park bndry at Chinook Pass; N & W on Mount Rainier Nat. Park bndry to Carbon Rvr; NW down Carbon Rvr to power transmission line; NE along power transmission line to S Prairie Crk; N along S Prairie Crk to intersection with Kapowsin Tree Farm ownership line (Section 14, T19N, R6E); E & N along Kapowsin Tree Farm

ownership line to White Rvr (along W line of Section 6, T19N, R7E); SE along White Rvr to power transmission lines on N side of White Rvr near Mud Mt. Dam Rd; NE on power transmission lines to SR 410; E on SR 410 to USFS Rd 7110; N on USFS Rd 7110 to city of Tacoma Green Rvr Watershed & point of beginning.

**GMU 654-MASHEL (Pierce Co.):** Beginning at power transmission line at Puyallup Rvr Bridge on Orville Rd E; NE on power transmission line to Carbon Rvr; SE along Carbon Rvr to W bndry of Mt. Rainier Nat. Park; S on Mt. Rainier Nat. Park bndry to Nisqually Rvr; W down Nisqually Rvr to mouth of Mashel Rvr; N up Mashel Rvr to SR 161 bridge (Eatonville-LaGrande Rd); N on SR 161 through Eatonville to Orville Rd E (Kapowsin-Eatonville Rd); N on Orville Rd E to Puyallup Rvr bridge & point of beginning.

**GMU 658-NORTH RIVER (Grays Harbor & Pacific cos.):** Beginning at Pacific Ocean & S shore of Grays Harbor at Westport Jetty; E along S shore of Grays Harbor to mouth of Chehalis Rvr at town of Aberdeen; E up Chehalis Rvr to US Hwy 101 bridge & US Hwy 101; S on US Hwy 101 to Willapa Rvr at town of Raymond; W down Willapa Rvr to Willapa Bay; W along N shore of Willapa Bay to Pacific Ocean; N along Pacific Ocean to S shore of Grays Harbor at Westport Jetty & point of beginning.

**GMU 660-MINOT PEAK (Grays Harbor & Pacific cos.):** Beginning at intersection of US Hwy 12 & US Hwy 101 at town of Aberdeen; E & S on US Hwy 12 to N State St at town of Oakville; S on N State St to S Bank Rd; W on S Bank Rd to Garrard Crk Rd; SW on Garrard Crk Rd to Oakville-Brooklyn Rd; W on Oakville-Brooklyn Rd to N Rvr Valley Rd; W on N Rvr Valley Rd to Smith Crk Rd; W on Smith Crk Rd to US Hwy 101; N on US Hwy 101 to US Hwy 12 at town of Aberdeen & point of beginning.

**GMU 663-CAPITOL PEAK (Grays Harbor & Thurston cos.):** Beginning at US Hwy 12 & SR 8 at town of Elma; E on SR 8 to US Hwy 101; E on US Hwy 101 to Delphi Rd SW; S on Delphi Rd SW to 110th Ave SW; E on 110th Ave SW to Litterlock Rd; S on Litterlock Rd to US Hwy 12; NW on US Hwy 12 to SR 8 at town of Elma & point of beginning.

**GMU 666-DESCHUTES (Thurston Co.):** Beginning on US Hwy 101 at Mason-Thurston Co. line SE of Oyster Bay; NE on Mason-Thurston Co. line, through Totten Inlet, Squaxin Passage & Dana Passage, to Pierce-Thurston Co. line in Nisqually Reach; SE through Nisqually Reach along Pierce-Thurston Co. line to mouth of Nisqually Rvr; SE on Nisqually Rvr to SR 507; SW on SR 507 to Old Hwy 99 SE (SR 99) at town of Tenino; SW on Old Hwy 99 SE to I-5; W on SR 12 to Litterlock Rd; N on Litterlock Rd to 110th Ave SW; W on 110th Ave SW to Delphi Rd SW; N on Delphi Rd SW to US Hwy 101; NW on US Hwy 101 to Mason-Thurston Co. line SE of Oyster Bay & point of beginning.

**GMU 667-SKOOKUMCHUCK (Thurston & Lewis cos.):** Beginning at SR 507 bridge on Nisqually Rvr; SE up Nisqually Rvr (Pierce-Thurston Co. line) SR 7 bridge at town of Elbe on Alder Lake; S on SR 7 to SR 508 at town of Morton; W on SR 508 to Centralia-Alpha Rd; W & N on Centralia-Alpha Rd to Salzer Valley Rd; W on Salzer Valley Rd to Summa St at town of Centralia; W on Summa St to Kresky Rd; N on Kresky Rd to Tower St; N on Tower St to SR 507; W on SR 507 (Cherry St, Alder St, & Mellen St) to I-5; N on I-5 to Old Hwy 99 SE (SR 99); NE on

Old Hwy 99 SE to SR 507; NE on SR 507 to Nisqually Rvr bridge & point of beginning.

**GMU 672-FALL RIVER (Pacific, Lewis & Grays Harbor cos.):** Beginning at intersection of US Hwy 101 & SR 6 at town of Raymond; N on US Hwy 101 to Smith Crk Rd; NE on Smith Crk Rd to N Rvr Valley Rd; E on N Rvr Valley Rd to Oakville-Brooklyn Rd; E on Oakville-Brooklyn Rd to Garrard Crk Rd; S on Garrard Crk Rd to Weyerhaeuser C line at mile post 5; W on Weyerhaeuser C line to Weyerhaeuser 723 line; S on Weyerhaeuser 723 line to Weyerhaeuser 720 line; W on Weyerhaeuser 720 line to Weyerhaeuser 7800 F line; S on Weyerhaeuser 7800 F line to Weyerhaeuser 7800 line; S & SE on Weyerhaeuser 7800 line to Weyerhaeuser 7000 line; SW on Weyerhaeuser 7000 line to Weyerhaeuser 7050 line; S on Weyerhaeuser 7050 line to Weyerhaeuser 7400 line; S & E on Weyerhaeuser 7400 line to Weyerhaeuser 7000 line; E on Weyerhaeuser 7000 line to Elk Crk Rd; E on Elk Crk Rd to Stevens Rd at town of Doty; E on Stevens Rd to SR 6; S, W & NW on SR 6 to US Hwy 101 at town of Raymond & point of beginning.

**GMU 673-WILLIAMS CREEK (Pacific Co.):** Beginning at US Hwy 101 bridge crossing Willapa Rvr at town of Raymond; S on US Hwy 101 to SR 6; SE on SR 6 to Trap Crk A line; S & W on Trap Crk A line to power transmission lines; S & SW on power transmission lines to Weyerhaeuser 5800 line (Section 22, T11N, R8W); SW along Weyerhaeuser 5800 line to Weyerhaeuser 5000 line (Deep Rvr main line); SW on Weyerhaeuser 5000 line (Deep Rvr main line) to Salmon Crk Rd; SW along Salmon Crk Rd to SR 4; W on SR 4 to US Hwy 101 at Johnson's Landing; W on US Hwy 101 to Naselle Rvr bridge; W down the Naselle Rvr to Willapa Bay; N along E shore of Willapa Bay to Willapa Rvr; SE & NE up Willapa Rvr to US Hwy 101 bridge & the point of beginning.

**GMU 681-BEAR RIVER (Pacific & Wahkiakum cos.):** Beginning at US Hwy 101 bridge at Naselle Rvr; E on US Hwy 101 to SR 4; SE on SR 4 to Deep Rvr bridge; S down Deep Rvr to Columbia Rvr; W along shore of Columbia Rvr to mouth of Wallacut Rvr (including all islands in Columbia both N of Washington-Oregon state line & between Deep Rvr & Wallacut Rvr); N up Wallacut Rvr to US Hwy 101; NW on US Hwy 101 to alternate US Hwy 101, N of Ilwaco Airport; N on alternate US Hwy 101 to US Hwy 101; E & NE on US Hwy 101 to Bear Rvr; N down Bear Rvr to Willapa Bay; N along eastern shore of Willapa Bay to mouth of Naselle Rvr; SE up Naselle Rvr to US Hwy 101 bridge & point of beginning.

**GMU 684-LONG BEACH (Pacific Co.):** Beginning at mouth of Bear Rvr on Willapa Bay; S up Bear Rvr to US Hwy 101; W & SW on US Hwy 101 to alternate US Hwy 101 N of Ilwaco Airport; S on alternate US Hwy 101 to US Hwy 101; W on US Hwy 101 to Wallacut Rvr; S along Wallacut Rvr to Columbia Rvr; W down Columbia Rvr to its mouth on Pacific Ocean (including all islands in Columbia Rvr both N of Washington-Oregon state line & between Wallacut Rvr & mouth of Columbia Rvr); N, E, S, & E along shoreline of Long Beach peninsula to Bear Rvr & point of beginning.

**GMU 699-LONG ISLAND (Pacific Co.):** Includes all of Long Island.

# Hunter's Code of Conduct

## **Respect the Environment and Wildlife**

Show respect for the wildlife you hunt by taking only clean, killing shots, then retrieving and properly handling your game. Take only what you will use, even if it is under the legal limit.

Learn to tread lightly while afield. Use vehicles only on established roads and trails, practice low-impact camping and travel, and pack out your trash, including cigarette butts and spent shell casings.

Report illegal activities immediately.

## **Respect Property and Landowners**

Always get permission to hunt on private land.

Close any gates you open, and never damage crops or property, including fences, outbuildings or livestock.

Alert landowners or land managers about any problems you find on their property.

Share your game with the landowner, or say thank you in some other way.

## **Show Consideration of Non-Hunters**

Remember that the future of hunting depends on hunters and non-hunters alike. Be considerate of non-hunters' sensibilities, and strive to leave them with positive images of hunting and hunters.

Don't flaunt your kill. Treat game carcasses in an inoffensive manner particularly during transport.

BE CONSIDERATE OF ALL OUTDOOR USERS, INCLUDING OTHER HUNTERS.

## **Hunt Safely**

Exercise caution at all times.

Fire your gun or bow only when you are absolutely sure of your target and its background. Use binoculars, not your rifle scope, to identify your target.

Wear hunter orange whenever appropriate or required while afield.

*Remember that hunting and alcohol don't mix*

## **Know and Obey the Law**

Obtain proper tags and licenses.

Hunt only in allowed areas and during designated times and seasons.

Obey bag and possession limits.

Use only legal hunting methods and equipment.

## **Support Wildlife and Habitat Conservation**

Provide hands-on and financial support for conservation of game and non-game species and their habitats.

Learn more about wildlife and habitat issues, and urge policymakers to support strong conservation initiatives.

Become involved in wildlife conservation organizations and their programs.

Purchase state and federal wildlife conservation stamps, even if such stamps are not required for hunting.

## **Pass on an Ethical Hunting Tradition**

Invite a young person or a non-hunter next time you go afield to scout or hunt.

Attend a hunter education course, and urge others to do the same.

Set high ethical standards for future generations of hunters to help ensure hunting will continue.

## **Strive to Improve Outdoor Skills and Understanding of Wildlife**

Know the limitations of your skills and equipment, and hunt within those limits.

Improve your outdoor skills to become more observant, a better hunter, and a better teacher. Sight-in your firearm and bow, and practice shooting to ensure a clean kill in the field.

Learn more about the habits and habitats of game and non-game wildlife and their management needs.

## **Hunt Only with Ethical Hunters**

Take pride in being an ethical hunter.

Insist that your hunting partners behave in a responsible, ethical manner. Compete only with yourself.

This program receives Federal assistance from the U.S. Fish and Wildlife Service. Title VI of the Civil Rights Act of 1964, Section 504 of the Rehabilitation Act of 1973, Title II of the Americans with Disabilities Act of 1990, the Age Discrimination Act of 1975, and Title IX of the Education Amendments of 1972, the U.S. Department of the Interior and its bureaus prohibit discrimination on the bases of race, color, national origin, age, disability and sex (in educational programs). If you believe that you have discriminated against in any program, activity or facility, please contact the WDFW, ADA Coordinator at 600 Capitol Way North, Olympia WA 98501 or write to:

U.S. Fish and Wildlife Service  
Office of External programs  
4040 N. Fairfax Drive, Suite 130  
Arlington, VA 22203

## **You Can Make a Difference and Make a Statement With Personalized License Plates**

The Washington Department of Fish and Wildlife (WDFW) has launched a "Make A Difference – Make A Statement" campaign that is aimed at increasing public awareness of our state's Personalized License Plate program.

Proceeds from the sale of personalized license plates directly benefit Washington's wildlife species and their natural habitat. By buying personalized license plates, Washington vehicle owners support wildlife research, recovery efforts, and viewing opportunities for wildlife species such as bald eagles, burrowing owls, Columbian white-tailed deer, and spotted frogs.

Personalized plates are available for Washington passenger vehicles for \$44, with a yearly renewal fee of \$30. Forty dollars of the initial purchase and the entire renewal fee helps conserve wildlife species through WDFW's Wildlife Program. Personalized license plates allow motorists to "Make A Statement" while they "Make a Difference" to Washington's wildlife.

For more information on personalized license plates or to receive an application in the mail, call the Washington Department of Licensing at (360) 902-3770. Applications are available at your nearby license vendor. You can also log-on to the Department of Licensing web site at [www.wa.gov/dol](http://www.wa.gov/dol) for an electronic application.

The publication of these regulations was paid for through sale of advertising. The Washington Department of Fish and Wildlife neither endorses products or services listed nor accepts any liability arising from the use of products or services listed.

Published for the Washington Department of Fish and Wildlife by: Seattle Times Publications • 6600 South 231st Street, Kent, Washington 98032. Advertising sales, publication design and production were performed by Seattle Times Publications (253) 813-9900.

# Vehicle Use Permits




The Department manages 800,000 acres of prime wildlife habitat and 600+ lake and river access sites across the state for your use and enjoyment.


Vehicle use permits are required to park vehicles at all posted WDFW wildlife areas and water access sites. These permits generate funding for maintenance of WDFW lands and water access sites used by hunters, anglers, boaters, bird watchers, and other recreationalists. Vehicle Use Permits are issued once per year with the purchase of an annual hunting or fishing license (excluding shellfish/seaweed and razor clam licenses) at no additional charge, or may be purchased separately for \$10.95 each. Permits are transferable between two vehicles. Additional permits may be purchased for \$5.48 each. Permits must be clearly displayed and visible from outside the vehicle. They can be placed on the dash or hung from the rear-view mirror. Rear-view mirror hangers are available at <http://fishhunt.dfw.wa.gov/>.

For a list of locations requiring permits, go to our website at <http://wdfw.wa.gov/lands/wildarea.htm> or visit a WDFW office in Spokane, Ephrata, Wenatchee, Yakima, Mill Creek, Olympia, Vancouver, or Montesano.

## Vehicle Use Permit



STATE OF WASHINGTON  
**RECREATIONAL  
USE PERMIT**



**06 VEHICLE**

---

Document Number: 50024001932 Dealer ID: 5000  
Issue Date: 02/17/2006  
Expires: 03/31/2007

---

#1 \_\_\_\_\_  
License Plate Required

#2 \_\_\_\_\_  
License Plate Required

---

[www.fishhunt.dfw.wa.gov](http://www.fishhunt.dfw.wa.gov) or E-mail us at [licensing@dfw.wa.gov](mailto:licensing@dfw.wa.gov)

## Rear-view Mirror Hanger

IMPORTANT: Hang from rear view mirror with VEHICLE USE PERMIT facing the front of the vehicle when in use. Please use before driving vehicle. Flexible mirror hanger.



Take a friend along.  
Share the outdoors.

Place Vehicle  
Use Permit  
Document here.

Print license number in ink on vehicle use Permit.





**Thanks, hunting license buyers! Your youth outdoor recreation donations helped make these events possible:**

- Youth Outdoor Jamboree
- Kids of Disability Fishing Event
- Colfax Fishing Kids
- Youth Archery Program
- Firearms Safety Target Mobile Trailer



Tell your license clerk at the time of purchase you wish to contribute to the “Go Play Outside” program. Your continued support helps pass on the traditions of our Northwest outdoor heritage



[www.washingtonwildlife.org](http://www.washingtonwildlife.org)



## Other Questions About The Hunter Education Training Program?

Please contact a member of the hunter education staff if you have questions about training requirements, class schedules, Advanced Hunter Education, etc. Our hunter education staff is here to help you!

**Eastern Washington**  
Ephrata office at (509) 754-4624.

**Western Washington**  
Olympia headquarters office at (360) 902-8111.

**Web site**  
<http://wdfw.wa.gov>

## Hunter Education 2007 Update

A once-in-a-lifetime, one-year deferral of hunter education training is available (after July 21, 2007) to individuals who are accompanied by a Washington-licensed hunter who has held a Washington hunting license for the prior three years. There is a special fee to apply.


For the latest information regarding the once-in-a-lifetime deferral of hunter education training, please check the hunter education web site at:  
<http://wdfw.wa.gov/enf/huntered/>

## On-line Learning



**Hunter education training and information is now available online.**  
Enroll in a

Washington online course to complete required training, or simply review updated information about hunter safety, ethics and wildlife management. Free practices tests are available online to challenge new and experienced hunters alike. For more information, log on at <http://hunter-ed.com/wa/>



**Bowhunter education is now available online.** Study online to complete the knowledge and testing

portion of the training program and then sign-up for a Saturday field day to complete the practical skills exercises. The Washington program is approved by the National Bowhunter Education Foundation and meets all their requirements. For more information log on at <http://www.bowhunter-ed.com/wa/index.htm>

## Home Study Hunter Education Training

The best way to learn and develop safe hunting skills is in a training program taught by certified hunter education instructors. Hunter education classes are popular and fill up quickly, so be sure to register early for hunter education classes in your area.

If classes are full or unavailable in your area, you may obtain information about completing the Home Study program by writing to the Department of Fish and Wildlife, Hunter Education Program, 600 Capitol Way N, Olympia, WA 98501-1091. You may also learn more about the Home Study Program by looking at the hunter education web site. Please note that the Home Study Program requires discipline, time and individual motivation. It is not an easy alternative to a traditional class!

## Advanced Hunter Education Training

The Advanced Hunter Education (AHE) Program today directs its focus on both access issues and landowner relations. The AHE enrollment period runs from January 1 - March 31. AHE applications and brochures are available only during those dates.

For the latest information regarding AHE, please check the AHE web site at: <http://wdfw.wa.gov/enf/huntered/ahe.htm>

## Hunter Education Instructor Incentive Permits

- Special deer, elk and moose permits will be allocated through a random drawing to those hunter education instructors that qualify.
- Permit hunters must use archery equipment during archery seasons, muzzleloader equipment during muzzleloader seasons, and any legal weapon during modern firearm seasons.
- Qualifying hunter education instructors must be certified and have been in active status for a minimum of three consecutive years, inclusive of the year prior to the permit drawing.
- Instructors who are drawn, accept a permit, and are able to participate in the hunt, will not be eligible for these incentive permits for a period of ten years thereafter.
- Permittees may purchase a second license for use with the permit hunt only.

Area	Dates	Restrictions	GMUs	Permits
Region 1		Any white-tailed deer	Any 100 series GMU except GMU 157	2
Region 2		Any white-tailed deer	GMUs 204-215	2
Region 2	<b>ALL GENERAL SEASON AND PERMIT SEASONS ESTABLISHED FOR GMUS INCLUDED WITH THE PERMIT</b>	Any deer	GMUs 215 - 251	1
Region 2		Any deer	GMU 290	1
Region 3		Any deer	GMUs 335 - 368, 382, 388	1
Region 3		Any elk	GMUs 335-368	2
Region 4		Any deer	Any 400 series GMU except GMU 485	2
Region 5		Legal buck for 500 series GMU of choice or antlerless	Any 500 series GMU open for a general deer hunting season or a special deer permit hunting season	6
Region 5		Any elk	All 500 series GMUs except GMU 522	4
Region 6		Legal buck for GMU of choice	GMUs 654, 660, 672, 673, 681	1
Region 6		Any elk	GMUs 654, 660, 672, 673, 681	1
Region 1		Antlerless Only Moose	GMU 113	2