

STATE OF WASHINGTON

2003 pamphlet edition

# BIG GAME HUNTING SEASONS AND RULES



Washington  
Department of  
**FISH and  
WILDLIFE**


*Effective from May 15, 2003 to  
May 14, 2004, both dates inclusive.*

**Attention Hunters:** Changes have been made to many GMU boundaries for clarification and for management needs. Carefully review new GMU boundaries! See pages 57 to 69

*Photography by  
Chuck and Grace Bartlett*

# Contents

## General Information and Regulations

Advanced Hunter Education .....	73
Age Requirements/Restrictions .....	8
Cooperative Road Management Areas .....	19
Department of Fish and Wildlife Offices .....	4
Definitions .....	12
Disabled Hunter Information  .....	15
Duplicate License, Tags .....	8
Equipment Regulations .....	14
Firearm Restriction Areas .....	17
Fish and Wildlife Commission .....	4
Hunter Education Class Schedules .....	70-73
Hunter's Code of Conduct .....	50
Hunting Methods - Prohibited .....	15
Hunter Orange Requirements .....	10
Hunting Hours .....	46
License Fees .....	9
License, Tag, and Permit Requirements .....	8
Map Sources .....	57
Permit Application Instructions .....	20-21
Property Laws .....	9
Raffle Permit Information .....	22
Reporting Violations .....	10
Tagging and Transporting Game .....	18

## Other Seasons

Hound Hunting (Fox, Raccoon, Coyote) .....	45
Private Lands Wildlife Management Areas (PLWMAs) .....	50-53
Small Game	
Bobcat, Coyote, Fox, Grouse .....	45
Raccoon, Rabbit & Hare .....	45
Wild Turkey Fall Permits .....	45

This program receives Federal assistance from the U.S. Fish and Wildlife Service. Under Title VI of the Civil Rights Act of 1964, Section 504 of the Rehabilitation Act of 1973, Title II of the Americans with Disabilities Act of 1990, the Age Discrimination Act of 1975, and Title IX of the Education Amendments of 1972, the U.S. Department of the Interior and its bureaus prohibit discrimination on the bases of race, color, national origin, age, disability and sex (in educational programs). If you believe that you have discriminated against in any program, activity or facility, please write to:

U.S. Fish and Wildlife Service  
Civil Rights Branch  
4040 N. Fairfax Drive, Suite 300  
Arlington, VA 22203

The publication of these regulations was paid for through sale of advertising. The Washington Department of Fish and Wildlife neither endorses products or services listed nor accepts any liability arising from the use of products or services listed.

Published for the Washington Department of Fish and Wildlife by: Outdoor Group, Inc. • 300 Market Street, Suite 105, Lebanon, Oregon 97355. Advertising sales, publication design and production were performed by Outdoor Group, Inc., 541-259-5520.

## Deer Seasons and Permits

### Deer Seasons and Regulations

Modern Firearm General .....	26
Archery General .....	27
Muzzleloader General .....	28
Deer Special Permits .....	29-32

## Elk Seasons and Permits

### Elk Seasons and Regulations

Modern Firearm General .....	36
Archery General .....	37
Muzzleloader General .....	38
Elk Special Permits .....	39-42

## Black Bear Seasons

Black Bear .....	43
------------------	----

## Cougar Seasons

Cougar .....	44
--------------	----

## Goat, Bighorn Sheep, Moose

Goat, Sheep, and Moose Permits .....	48
--------------------------------------	----

## Area Descriptions

### Area and Unit Descriptions

Bighorn Sheep Units .....	58
Elk and Deer Areas .....	58-59
Mtn. Goat Units .....	59-60
Game Management Units (GMUs) .....	59-69

Note: Major changes are typed in red.

### WAC Summary Information

This pamphlet is a summary of the hunting regulations and seasons adopted by the Washington Fish and Wildlife Commission. This pamphlet does not contain nor is it intended to contain all Department regulations. Regulations specific to the hunting seasons described in this pamphlet are found in Sections 232-28-248 through 232-28-515, and 232-12-001 through 232-12-830, of the Washington Administrative Code.

# Washington Department of Fish and Wildlife (WDFW)



**Washington Fish and Wildlife Commission**

Will Roehl, Chair, Bellingham  
 Ron Ozment, Vice Chair, Cathlamet  
 Russ Cahill, Olympia  
 R.P. Van Gytenbeek, Seattle  
 Kelly White, Kettle Falls

**Phone: (360) 902-2267**

Fred Shiosaki, Spokane  
 Lisa Pelly, Bainbridge Island  
 Bob Tuck, Selah  
 Dawn Reynolds, Pullman

**Department of Fish and Wildlife**

Jeff P. Koenings, Ph.D., Director  
**Wildlife Program**  
 Dave Brittell, Assistant Director

**For information, please call or visit our Olympia or regional offices (Monday - Friday 8 a.m. - 5 p.m.).  
 (Closed on state holidays)**

**Olympia Main Office**

(360) 902-2200 TDD (360) 902-2207  
**Web Site:** [www.wa.gov/wdfw](http://www.wa.gov/wdfw)  
**Enforcement:** (360) 902-2936  
**Hunter Educ:** (360) 902-8111  
**Licensing:** (360) 902-2464  
**Wildlife:** (360) 902-2515

**Olympia Visitors/Walk-in Purchases**

Natural Resources Building  
 License Division - First Floor  
 1111 Washington St. SE  
 Olympia, Washington

**Olympia Mailing Address**

Department of Fish and Wildlife  
 600 Capitol Way N  
 Olympia, WA 98501-1091

**Regional Offices**

**Region 1 - Spokane:** (509) 456-4082  
**Region 2 - Ephrata:** (509) 754-4624  
**Wenatchee Office:** (509) 662-0452  
**Region 3 - Yakima:** (509) 575-2740  
**Region 4 - Mill Creek:** (425) 775-1311  
**Region 5 - Vancouver:** (360) 696-6211  
**Region 6 - Montesano:** (360) 249-4628

8702 N Division St., Spokane, WA 99218-1199  
 1550 Alder St. NW, Ephrata, WA 98823-9699  
 3860 Chelan Highway N, Wenatchee, WA 98801-9607  
 1701 S 24th Ave., Yakima, WA 98902-5720  
 16018 Mill Creek Blvd., Mill Creek, WA 98012-1296  
 2108 Grand Blvd., Vancouver, WA 98661-4624  
 48 Devonshire Road, Montesano, WA 98563-9618





Will Roehl, Chair  
Washington Fish and Wildlife Commission



Jeff P. Koenings, Ph.D., Director  
Washington Department of Fish and Wildlife

## THANKS FOR HELPING SET THESE HUNTING SEASONS AND FOR HELPING YOUNG HUNTERS LEARN

These hunting season regulations are the first since we adopted a long-term game management plan late last year, and we want to take this opportunity to thank you for helping with the process.

We hope you've noticed the increased outreach and public involvement efforts we've made during the last year to collect your thoughts about game management issues.

We held at least 17 public meetings throughout the state that were attended by more than 800 people. We conducted two Internet surveys that solicited response from more than 5,000 people. We conducted three opinion surveys, two by telephone and one by mail, of more than 3,000 people. We encouraged and received thousands of individual phone calls, letters, and e-mails. Our wildlife biologists, enforcement officers, and administrators across the state talked one-on-one with many of you to understand your needs and desires.

We also included hunters and landowners in our 2002 series of regional "roundtable" discussions in each of our six administrative regions across the state -- a follow-up to our original "Director's Roundtable" effort in 2001, and something that you will see twice a year in each region to continue the dialogue and connection with you and other fish and wildlife enthusiasts. New statewide citizen advisory groups are also under way to communicate regularly with license dealers, landowners and others. The new advisory groups include the Waterfowl Advisory Group and the License Dealers Group, just to name two examples. A third advisory group, Upland Game Birds, is being established in the near future.

The final proposed hunting season recommendations were mailed to more than 900 individuals and organizations in early March to solicit final public testimony at the April 11-12 season-setting Commission meeting in Moses Lake. Because of the focus outreach prior to this Commission

meeting, the vast majority of concerns had been addressed. Just a handful of individuals thought it necessary to attend that meeting to help us finalize what you have in your hands. To us, that means the process is working!

We asked, you answered. You talked, we listened. And vice versa, of course. Our wildlife biologists were able to explain the science and rationale behind their recommendations and answer your questions, and you were able to voice your concerns about equitable opportunities, seasons, rules, and access.

Now it's time to enjoy the fruits of your labor.

As Washington's many hunting seasons get under way and you pursue and harvest your favorite game, please give some thought to doing just one more thing: sharing your experience with youth so that we can work together in similar ways with future generations.

You can help youngsters learn about wildlife biology, hunting skills, ethics and rules in more ways than you might think.

The traditional way, of course, is by volunteering as an instructor in Washington's Hunter Education program. That program provides training for compliance with the state law that requires anyone born since January 1, 1972 to successfully complete a hunter education course before purchasing a hunting license. Hundreds of Hunter Education volunteers train thousands of young hunters each year, and more are always needed. You can find information at the back of this pamphlet about how to get involved in Hunter Education.

You can also become a hunting mentor through various hunting organizations' programs that are often offshoots of the basic Hunter Education course. Youngsters accompany you in the field to get first-hand experience in actual hunting situations.

These ways of helping young hunters learn the ways of the woods require major

commitments of time. Those who give of their time to do so have our deep appreciation. But understandably, many of us who may be keen on helping young hunters are short on time.

If you're in that camp, now there's an easy way for you to contribute to the education of future hunters: donate to the "Go Play Outside" public-private partnership program when you purchase your hunting license.

The "Go Play Outside" program debuted last year with a couple of free hunting clinics designed to encourage and educate youngsters new to the sport. Local hunting club members volunteered their time to provide information and short courses on everything from bow shooting to game cooking. Local sporting goods vendors donated door prizes and hosted these pilot events in their stores.

"Go Play Outside" is now a contractual partnership between the Washington Department of Fish and Wildlife and the Washington Wildlife Coalition, an umbrella-group of many private, non-profit hunting, fishing, and wildlife-watching organizations led by the Washington chapter of the National Wildlife Federation. The Coalition coordinates events and opportunities for youngsters and others to learn outdoor recreational skills and ethics. Costs for equipment, supplies, and promotional materials are covered by the Department through some allocated funds but mostly through donations to the effort.

"Go Play Outside" is gaining steam this year with small donations from many hunting and fishing license buyers. More hunting, fishing, and wildlife watching events are being planned across the state to introduce more youngsters to these life-long pursuits.

When you purchase your license, either over the Internet or over the counter at a license vendor, you'll be asked if you would like to add a dollar or more to your total for the "Go Play Outside" program. If you've already purchased your license, you can still make a contribution through our computerized licensing system. All funds collected go toward youth education program activities.

If you haven't got the time to get personally involved, but you want to help ensure the future of the sport you love, a donation to "Go Play Outside" is the next best thing.

The kind of direct involvement in hunting and the outdoors that this new program provides is one of the best ways for young people to learn about natural resources and wild places. It's up to us -- today's hunters -- to provide supervised, structured activities to help pass our hunting heritage along to the next generation.

Thanks again for your help with the hunting season setting process, thanks in advance for whatever you can do for the hunters of tomorrow, and good hunting this season!

## 2003 BIG GAME SEASONS

General Seasons	August	September	October	November	December	Tag
<b>Black Bear</b>						
Westside	1			15		Bear
Eastside (exc. Blue Mtn., Northeast)	1			15		
Blue Mountains & Northeast		2		15		
<b>Cougar</b>	1				3/15/2004	Cougar
<b>Deer</b>						
Westside Archery Deer		1 30		19	8, 15 or 31	Archery Deer
Eastside Archery White-tailed		1 30		20	8 or 15	
Eastside Archery Mule Deer		1 30		20	8	
Muzzleloader Deer			4 -10	20, 30,	8 or 15	ML Deer
Modern Firearm						
Black-tailed			11 31	13-16		Modern Deer
Mule Deer			11 19 or 24			
White-tailed			11 19 or 24	3 19		
<b>Elk</b> (Tag area selection East or West for all user groups)						
Archery		8 21		20	8 or 15	Archery Elk
Muzzleloader			4 -10	20	8 or 15	ML Elk
Modern				25 2		East Elk
Westside				1 9		West Elk

# HUNTER REPORTING REQUIREMENT FOR DEER, ELK, BLACK BEAR, AND TURKEY HUNTERS

Accurate harvest information is essential for managing hunted wildlife. The information is used to monitor hunting regulation impacts and game population trends. It is also important to demonstrate hunters' commitment and responsibility for resource management and to maintain public confidence. When all hunters report their activity, harvest estimates, hunter effort and success rates all become much more accurate at local levels. **Hunters must report their hunting activity for each deer, elk, bear, and turkey tag acquired by January 31, 2004 by calling Toll free 1-877-945-3492 or over the Internet at [www.fishhunt.dfw.wa.gov](http://www.fishhunt.dfw.wa.gov).**

Hunters who report within 10 days of killing an animal and unsuccessful hunters who report by midnight January 10, will be entered in a drawing for one of nine deer or elk special incentive permits. To be eligible for the drawing, hunters must report their hunting activity for each transport tag acquired. Winners of the drawing will receive a special incentive permit.

- There will be two (2) any elk special incentive permits for western Washington, two (2) any elk special incentive permits for eastern Washington, and five (5) statewide any deer special incentive permits valid for any area open to general hunting seasons or special permit hunting seasons, except Private Lands Wildlife Management Areas and a select number of closed GMUs determined by the Fish and Wildlife Commission.
- The hunt dates are September 1 to December 31, 2004.
- Open Season: The deer or elk permits will require a hunter to use archery equipment during archery seasons, muzzleloader equipment during muzzleloader seasons, and any legal weapon at other times if there are no firearm restrictions.
- Hunters who win the special incentive permit must send the appropriate license fee to the Department of Fish and Wildlife headquarters in Olympia. The Department will issue the license and transport tag and send it to the winners.

**Hunters who have not reported their harvest for the tags acquired in 2003 will not be allowed to purchase a new license for that species next year until they do report.**

## HUNTER REPORTING FORM

Please use the form below to help you remember the information necessary to submit your hunter report. Written reports will not be accepted.

Game Animal	Deer	Elk	Bear #1	Bear #2	Turkey #1	Turkey #2	Turkey #3
Did you hunt?	Yes/No	Yes/No	Yes/No	Yes/No	Yes/No	Yes/No	Yes/No
GMU hunted most	GMU	GMU	GMU	GMU	GMU	GMU	GMU
Number of days hunted in that GMU	days	days	days	days	days	days	days
GMU hunted second most	GMU	GMU	GMU	GMU	GMU	GMU	GMU
Number of days hunted in that GMU	days	days	days	days	days	days	days
Did you kill an animal?	Yes/No	Yes/No	Yes/No	Yes/No	Yes/No	Yes/No	Yes/No
GMU of kill	GMU	GMU	GMU	GMU	GMU	GMU	GMU
Date of kill	/ /	/ /	/ /	/ /	/ /	/ /	/ /
Sex/age of kill	Buck	Bull	Male	Male	Male	Male	Male
	Doe	Cow	Female	Female	Female	Female	Female
	Fawn	Calf					
Age class of kill					Adult	Adult	Adult
					Juvenile	Juvenile	Juvenile
Antler points - left side	pts.	pts.					
Antler points - right side	pts.	pts.					
Deer type	Whitetail						
	Blacktail						
	Mule Deer						

# Required to Hunt

## Requirements to Hunt

### 1. Proof of Hunter Education

All individuals born after January 1, 1972, when purchasing a license, must show proof that they have completed a hunter education class or that they are not first-time hunting license buyers. A Washington hunting license from a preceding year is considered legal proof if the previous year license has the hunter ed. certificate number or previous year license number entered in the box.

### 2. Licenses, Tags, and Permits

**Special Licenses:** Taxidermy (to practice taxidermy for profit) and trapping licenses are sold only at the WDFW Olympia office.

**Vehicle Use Permit:** A Vehicle Use Permit (formerly known as a Stewardship Decal) is required for use of all posted WDFW lands. It is free with the purchase of a hunting, fishing or trapping license. The permit must be clearly displayed and visible from outside of the vehicle. It can be placed on the dash or hung from the rearview mirror.

**Non- U.S. Citizens:** Special regulations concerning firearms possession may apply to non-U.S. citizens. If you are not a U.S. citizen and plan to hunt with a modern firearm, contact the Washington Department of Licensing (360) 902-3770 or your consulate before you purchase a hunting license. NOTE: Licenses, tags, stamps, or permits may be required for wildlife-related activities not covered in this pamphlet.

### Duplicate Licenses and Tags

If hunting license or tag documents are lost, duplicates can be obtained from license dealers or WDFW offices for a cost.

### Refunds/Exchanges

No refunds of hunting licenses or transport tags. Exchanges of hunting license documents will not be made for hunters applying for a special permit, or after the hunting season opens.

### Age Requirements and Restrictions

Anyone, regardless of age, must have in their possession a valid hunting license and any required tags, permits or stamps to hunt wildlife.

*Youth under 16* need a state hunting license but not a federal migratory waterfowl stamp. Youth are eligible for reduced license fees.

### Exhibit of License, Permits, Stamps, Tags and Wildlife

You are required to show a license, tag or permit, or display wildlife taken when asked to by a Fish and Wildlife officer or other law officer. You are also required to comply with the directions of WDFW personnel related to the collection of sampling data and/or material from wildlife.

### Fish and Wildlife Check Stations

All hunters may be directed to stop at WDFW check stations and produce wildlife in their possession. Fish and Wildlife Officers may stop any person involved in a hunting or fishing activity for the purpose of inspecting hunting and fishing equipment, licenses, tags, or catch record cards and to inspect all fish and wildlife in their possession.

### 3. License and Tag Violations

#### You may:

—NOT buy, possess or attempt to obtain any license, tag, or permit by using false information; or if your license, tag, etc. has been revoked or the privilege has been suspended.

—NOT purchase or possess more than one of each license or tag, permit, or stamp during the same year, unless it is a legally-obtained duplicate or authorized by the Fish and Wildlife Commission.

—NOT transfer, loan to or borrow from another person any license, tag, permit, or stamp.

—NOT purchase or possess a resident license from another state, if hunting as a resident in Washington State.

### You Can Make a Difference and Make a Statement With Personalized License Plates.

The Washington Department of Fish and Wildlife (WDFW) has launched a "Make A Difference – Make A Statement" campaign that is aimed at increasing public awareness of our state's Personalized License Plate program.

Proceeds from the sale of personalized license plates directly benefit Washington's wildlife species and their natural habitat. By buying personalized license plates, Washington vehicle owners support wildlife research, recovery efforts, and viewing opportunities for wildlife species such as bald eagles, burrowing owls, Columbian white-tailed deer, and spotted frogs. (See page 47) Personalized plates are available for Washington passenger vehicles for \$44, with a yearly renewal fee of \$30. Forty dollars of the initial purchase and the entire renewal fee helps conserve wildlife species through WDFW's Wildlife Program. Personalized license plates allow motorists to "Make A Statement" while they "Make A Difference" to Washington's wildlife.

For more information on personalized license plates or to receive an application in the mail, call the Washington Department of Licensing at (360) 902-3770. Applications are available at your nearby license vendor. You can also log-on to the Department of Licensing web site at [www.wa.gov/dol](http://www.wa.gov/dol) for an electronic application. While you're on-line, be sure to try the interactive **Inquiry Plate** to see if your personalized statement is available.

# Licenses and Tags

## RCW 77 and WAC 232

Explanations of the license requirements, license revocation, and license and tag violation sections are intended as general guides. They explain the general intent, but not the exact or entire wording of laws. Actual statutes and rules can be found in RCW 77 and WAC 232.

### Advisory On Emergency Regulations Caution:

Emergency regulations may occur while the seasons described in this pamphlet are in effect. Emergency regulations override the information stated in this pamphlet. Area news media will be informed of changes as they occur.

## Aiding and Assisting

It is unlawful to aid or assist anyone in the commission of a game law violation.

## Property Laws

### 1. Do not trespass

The state of Washington has strict laws prohibiting trespass on private land and owners are not required to post their land.

### 2. Littering

You may NOT place or leave litter on any land, either public or private, which is not your own.

### 3. Traps

It is illegal to take a wild animal from another person's trap without permission or to damage, remove, or destroy a trap. Exception: A trap may be removed by the property owner.

### 4. Driving vehicles on WDFW lands

You may NOT operate a motor-driven vehicle on lands owned, controlled, or managed by the WDFW, except as authorized. (Off-road travel on Department lands is usually prohibited).

## Purchasing Your Licenses

### Dealer Outlet Sales

Licenses may be purchased at over 500 license dealers across the state. For a license dealer near you, check our website at [www.wa.gov/wdfw/lic/vendors/vendors.htm](http://www.wa.gov/wdfw/lic/vendors/vendors.htm)

### Internet Sales

Using the WILD automated system, licenses may be purchased via the Internet at [www.fishhunt.dfw.wa.gov](http://www.fishhunt.dfw.wa.gov)

### Telephone Sales

Using the WILD automated system, licenses may be purchased over the telephone at 1-866-246-9453.

## Using the WILD System

Think of your WILD ID number as your permanent license number.

Using your WILD number will:

- Increase the accuracy of your licenses and license history.
- Require only one license document.
- Decrease the time spent at a license dealer.

## 2003 Hunting License Fees and Requirements

*License requirements and fees are set by the Washington State Legislature.*

Licenses are issued on a uniform April 1 through March 31 cycle rather than by calendar year. Fees listed below include a 9.5% transaction fee. The hunting package is divided into big game and small game licensing options.

**Big Game** - The big game package contains five options. All prices include license and tags. Forest grouse and unclassified wildlife (including coyote) may be hunted with either a small game license or big game license.

**Small Game** - The small game license allows the holder to hunt for wild animals and wild birds, except big game. The small game license includes one transport tag for a turkey and includes a prorated surcharge for Eastern Washington pheasant enhancement. There are additional charges for the second and third turkey tags, Western Washington pheasant permits, and migratory bird validations.

Federal and state law requires persons 15 or older to give their Social Security Number in order to obtain a license. (Federal Law US Code: Title 42, Section 666, Paragraph 13, Section A RCW 77.32.014).

## Hunting License Options and Fee Schedule

Big Game License Options	Res Adult/Sr.	Non-Res.	Youth (under 16)	
			or Res.	Disabled Vet
#1 Deer+elk+cougar+bear	\$72.27	\$722.70		\$36.14
#2 Deer+elk	\$61.32	\$613.20		\$30.66
#3 Deer or elk+cougar+bear	\$50.37	\$503.70		\$25.19
#4 Deer or elk	\$39.42	\$394.20		\$19.71
#5 Bear+cougar	\$21.90	\$219.00		\$10.95
<b>Small Game License Options</b>				
Small Game	\$32.85	\$164.25		\$16.43
with proof of a big game				
package purchase	\$17.52	\$ 87.60		\$ 8.76
3-day Small Game	n/a	\$ 54.75		n/a
Each additional turkey tag	\$18.00	\$ 60.00		\$ 9.00

### Other Licenses, Tags, & Permits

	Resident	Non-Res.	Youth (under 16)
Special Permit Application (each species)	\$ 5.00	\$ 50.00	\$ 3.00
Second bear	\$ 10.95	\$ 109.50	\$ 5.48
Second cougar	\$ 10.95	\$ 109.50	\$ 5.48
Goat * (by random drawing)	\$109.50	\$1,095.50	\$54.75
Moose* (by random drawing)	\$109.50	\$1,095.50	\$54.75
Sheep* (by random drawing)	\$109.50	\$1,095.50	\$54.75
Pheasant permit (Western WA)			
Westside full season	\$ 39.42	\$ 39.42	\$19.71
Westside 3-day option	\$ 21.90	\$ 21.90	n/a
Migratory bird validation(state)	\$ 10.95	\$ 10.95	n/a
Trapping license*	\$ 36.00	\$ 180.00	\$15.00
Taxidermy license*	\$180.00	n/a	n/a

\*Taxidermy and Trapping as well as Goat, Sheep, and Moose licenses are sold only at the WDFW Olympia Office, License Division. (see pg. 4)

**License Dealer fees** will be charged - \$2 for licenses and 50¢ for tags, stamps, and permits.

There are no Senior Citizen discounts on hunting licenses, tags, or permits.



**ENFORCEMENT  
EMERGENCY/INCIDENT HOTLINE  
Call Toll-Free at 1-800-477-6224**

The Washington State Department of Fish and Wildlife, Enforcement Program has a procedure for reporting fish/wildlife violations or reporting emergency situations, such as dangerous wildlife incidents. This encourages any citizen who witnesses a fish and wildlife offense, who has knowledge of a fish or wildlife offense, or has an encounter with dangerous wildlife, to report the violation/incident. Individuals who witness and would like to report a violation, can call toll-free 1-800-477-6224. Reports are confidential and are forwarded to a Fish & Wildlife Officer for investigation. Remember, this is not an informational hotline! This number is for emergencies only. Timeliness when reporting a violation is crucial.

Hunters, who provide violator information, leading to an arrest and conviction, could be eligible for a cash reward or Hunter Preference Points. Preference Points give you a better chance for the special permit season drawings.

**Violation Information:**

- Date/Time of Violation:
- GMU/Marine Area Code:
- County:
- Nearest Town:
- Specific Location:
- Type of Violation/Species Involved:

**Suspect(s) Information:**

- First and Last Name (If known):
- Address:
- City/State:
- Zip:
- Age:
- Hair:
- Height/Weight:
- Race/Sex:

**Vehicle Information:**

- Make/model/color:
- License number/State:
- Distinguishing characteristics:

**Other Information** (Please provide any other information you feel would be helpful):

**State Patrol Phone Numbers**

Aberdeen/Hoquiam .....	(360) 533-5707
Bellevue .....	(425) 649-4370
Bellingham .....	(360) 676-2076
Bremerton .....	(360) 478-4646
Burlington .....	(360) 757-1175
Centralia/Chehalis .....	(360) 748-6633
Ephrata .....	(509) 754-3571
Gig Harbor .....	(253) 858-8800
Long Beach Peninsula .....	(360) 533-5707
Longview/Kelso .....	(360) 577-2050
Marysville .....	(360) 658-1345
Olympia .....	(360) 596-1999
Port Angeles .....	(360) 452-3394
Shelton .....	(360) 426-6674
Spokane .....	(509) 456-4101
Tacoma .....	(253) 536-6210
Vancouver .....	(360) 260-6333
Wenatchee .....	(509) 663-9721
Yakima .....	(509) 575-2320

**If reporting a violation that has already occurred, call:** WDFW Regional Offices, 8 a.m. - 5 p.m., Monday - Friday (Closed on state holidays)

**Report hunting accidents to a regional WDFW office (see pg. 4) or the local State Patrol.**

# Violations and Penalties

**Avoid Violations of the Law - Read through the regulations outlined on the following pages.**

**Common Violations**

The most common violations are the easiest to avoid:

- Have valid and appropriate licenses, tags, and permits on your person when you hunt.
- Don't have a loaded shotgun or rifle in or on a motor driven vehicle.
- Immediately and completely remove the tag notches that indicate the month and day the animal was killed.
- Immediately attach your appropriate tag to the animal you've killed.

**Major Causes of Hunting Accidents**

Careless handling of firearms is the cause of most hunting-related accidents. Careless handling accidents can be prevented if shooters follow three simple rules:

1. Treat every firearm as if it were loaded. Keep the firearm pointed in a safe direction at all times.
2. Keep the firearm's safety on and the chamber empty until ready to fire.
3. Keep fingers away from the trigger until ready to fire.

***There is no excuse for careless firearms handling and there is no way to call back a bullet!***

**License Revocations/Suspensions**

Anyone who shoots another person or livestock while hunting will have their hunting license suspended for up to 10 years.

Anyone assaulting a Fish and Wildlife Officer or employee or agent of the agency performing their official duties will have their hunting licenses suspended for 10 years.

Hunting licenses can also be revoked on the second conviction for any of the following charges involving **big game**:

—Hunting during closed season, in a closed area, or with an artificial light or spotlight.

—Killing or possessing game in excess of the bag limit.

—Hunting, practicing taxidermy, dealing in raw furs, operating a game farm, collecting for research or displaying without required license, permit, tag, or stamp.

**Criminal Wildlife Penalty Assessment**

In addition to criminal penalties, courts assess a criminal wildlife penalty for conviction of illegally killing or possessing: deer, elk, bear, or cougar — \$2,000; moose, antelope, bighorn sheep, mountain goat, or any endangered species — \$4,000; trophy deer (four points or better), or elk (five points or better) — \$6,000; and mountain caribou, grizzly bear, or trophy mountain sheep (3/4 curl or better) — \$12,000.

**Hunting Hours**

Authorized hunting hours for big game during established seasons are one-half hour before sunrise to one-half hour after sunset. (See hours listed on page 46).

**Always know your target.**

*The "golden hour" may be an effective time for finding game, but as light diminishes, so does your ability to identify your target. In these situations, make sure you know your target and what is beyond.*

# Hunter Orange Requirements

**Under the following conditions a minimum of 400 square inches of fluorescent hunter orange exterior clothing is required. It must be worn above the waist and be visible from all sides. A hat, by itself, does not meet this requirement.**

1. Anyone hunting deer or elk in an **area currently open to modern firearm deer or elk hunting** is required to wear fluorescent hunter orange clothing. This includes archers and muzzleloaders while hunting in units which overlap modern firearm seasons.
2. Anyone hunting in an **area that is open for modern firearm deer or elk hunting** must meet hunter orange requirements if they are hunting any of the following species: Bear, Bobcat,

Cougar, Coyote, Deer, Elk, Fox, Grouse, Hare, Rabbit, or Raccoon.

3. **During any upland game bird season, anyone hunting upland game birds or rabbits with a modern firearm** is required to wear fluorescent hunter orange clothing. (Grouse are not upland game birds.)

**Hunter Orange Clothing Not Required**

1. During an upland game bird season, anyone hunting upland game birds with a muzzleloading firearm, bow and arrow, or falconry is not required to wear fluorescent hunter orange clothing.
2. While hunting in a muzzleloading or archery only GMU, anyone possessing a valid muzzleloading or archery deer or elk tag is not required to wear fluorescent hunter orange clothing.

# Definitions

**Antler Point-Deer:** A projection off any part of the antler measuring at least one (1) inch in length and longer than the width as measured from the tip to nearest edge of its origin. Antler points include eye guards if at least one (1) inch long.

**Antler Point-Elk:** A projection off any part of the antler measuring at least one (1) inch in length and longer than the width as measured from the tip to nearest edge of its origin. Antler points include eye guards, if at least one (1) inch long.

**Antlerless:** Deer or elk without antlers; doe and fawn deer and cow and calf elk are antlerless.

**Any Buck/Bull:** Only deer/elk with visible antlers may be taken (fawns/calves illegal). Visible antler is a horn-like growth projecting above the hairline.

**Bag Limit:** Maximum number of game animals or game birds that may be taken, caught, killed, or possessed by a person for a specific period of time, or limits on the size, sex, or species.

**Big Game:** Elk, deer, bear, moose, mountain goat, bighorn sheep, and cougar.

**Black-tailed Deer:** Any member of black-tailed/mule deer (species *Odocoileus hemionus*) west of a line from the Canadian border south on the Pacific Crest Trail and along the Yakama Indian Reservation boundary in Yakima County to Klickitat County, and in Klickitat County west of Highway 97.

**Closed Area:** Area where the hunting of some species of wild animals or wild birds is prohibited.

**Closed Season:** All times, areas, and manners when the taking of wild animals and wild birds is prohibited.

**Dashed ----- Lines or Hyphens:** "Through" and is inclusive of those items; e.g., Sept. 1-30 means: Sept. 1 through Sept. 30. GMUs 124-136 means: all GMUs from 124 through 136.

**Disabled Hunter:** See page 15.

**Eastern Washington:** Includes all areas lying east of the Pacific Crest Trail and east of the Big White Salmon River in Klickitat and Skamania counties.

**Endangered Species:** Wildlife so designated by the Fish and Wildlife Commission because the species is seriously threatened with extinction.

**General Season:** Any hunting season that is open to all licensed hunters, excluding special permit-only, damage and landowner damage hunts.

**GMU:** Game Management Unit. Boundary descriptions are used for management purposes.

**Horn:** A hard body permanent projection that grows on the head of mountain goats and bighorn sheep.

**Hunt Choice Number:** The four-digit number required on special permit applications.

**To Hunt:** Any effort to kill, capture, injure, or harass a wild animal or wild bird.

**Migratory Game Birds:** Coots, ducks, geese (including brant), mourning doves, band-tailed pigeons, and snipe.

**Military Personnel:** Military personnel, permanently stationed at a military installation within the state of Washington, regardless of length of time in the state, are entitled to purchase a resident license. All military personnel must have appropriate license, tags, stamps, or permits to fish or hunt anywhere in the state. Dependents must establish a 90-day residency.

**Mule Deer:** Any member of black-tailed/mule deer (species *Odocoileus hemionus*) east of a line from the Canadian border south along the Pacific Crest Trail and along the Yakama Indian Reservation boundary in Yakima County to Klickitat County, and in Klickitat County east of Highway 97.

**Non-resident:** A person who has not fulfilled the qualifications (90 days) of a resident. (Exception—See Military Personnel)

**Open Season:** All times, areas, and manner for legally hunting or possessing game animals or game birds. All hunting season dates listed in this pamphlet are inclusive.

**Permit Only Season:** Any hunting season that is open to a limited number (quota) of hunters.

**Private Lands Wildlife Management Area (PLWMA):** A designated area established by a partnership agreement between the WDFW and landowner to enhance wildlife habitat and provide public hunting opportunities on private lands.

**Protected Wildlife:** Wildlife designated by the Fish and Wildlife Commission that are not to be hunted or fished.

**Public Highway:** Any road, regardless of surface, maintained by public funds.

**Resident:** A person who has maintained a permanent place of abode within this state for at least 90 days immediately

preceding an application for a WDFW license; has established by formal evidence (drivers license or voter registration card) an intent to continue residing within this state; and who is not licensed to hunt or fish as a resident in another state.

**Safety Zone:** An area posted to no hunting by the WDFW for safety purposes.

**Special Hunting Seasons:** Hunting seasons set by rule of the Fish and Wildlife Commission for the purpose of taking specified wildlife with a special hunting permit.

**Spike Bull Areas:** Bull elk taken in these areas must have at least one antler that is a spike beam that does not branch above the ears. An animal with branched antlers on both sides is illegal, but an animal with a spike on one side is legal in spike only areas.

**Two Point Minimum Buck:** Any buck deer with at least two antler points on one antler is legal. (See page 25)

**Three Point Minimum Buck/Bull :** Any buck deer/bull elk with at least three (3) antler points on one antler is legal. (See pages 25 and 34)

**Upland Game Birds:** Quail, chukar, pheasant, and gray partridge. Grouse are not upland birds.

**Valid License:** A current unaltered license issued to the holder for the specific game animal hunted.

**Valid Tag:** A current, unaltered, unnotched tag issued to the holder to hunt for the specified game animal on the tag.

**Visible Antler:** A horn-like growth on the head of deer, elk, or moose that projects above the hairline.

**Western Washington:** All areas west of the Pacific Crest Trail and west of (and including) the Big White Salmon River in Klickitat and Skamania counties.

**White-tailed Deer:** Means any white-tailed deer (species *Odocoileus virginianus*) except the Columbian White-tailed deer (species *Odocoileus virginianus leucurus*).

**Wild Animals:** Includes all mammals except feral domestic mammals and old world rats and mice.

**Wild Birds:** All species of birds that exist in Washington in the wild state.

**Youth:** Under 16 years of age.

## Hunting Season Dates for 2004-2005

The Fish and Wildlife Commission adopted the following general hunting seasons for a three-year period. Hunts may be limited to select GMUs. These seasons may be adjusted at any time.

<b>DEER</b>	<b>2004</b>	<b>2005</b>
<b>Modern Firearm</b>		
High Buck	Sept. 15-25	Sept. 15-25
General	Oct. 16*	Oct. 15*
Late Buck (Eastside)	Nov. 8-19	Nov. 7-19
Late Buck (Westside)	Nov. 18-21	Nov. 17-20
<b>Archery</b>		
Early Deer	Sept. 1-30	Sept. 1-30
Late Deer (Eastside)	Nov. 20*	Nov. 20*
Late Deer (Westside)	Nov. 24*	Nov. 23*
<b>Muzzleloader</b>		
High Buck	Sept. 15-25	Sept. 15-25
Early Deer	Oct. 2-8	Oct. 1-7
Late Deer (Eastside)	Nov. 20*	Nov. 20*
Late Deer (Westside)	Nov. 24*	Nov. 23*
<hr/>		
<b>ELK</b>	<b>2004</b>	<b>2005</b>
<b>Modern Firearm</b>		
Eastern WA	Oct. 30- Nov. 7	Oct. 29- Nov. 6
Western WA	Nov. 6-14	Nov. 5-13
<b>Archery</b>		
Early Elk	Sept. 8-21	Sept. 8-21
Late Elk (Eastside)	Nov. 20- Dec. 8	Nov. 20- Dec. 8
Late Elk (Westside)	Nov. 24- Dec. 15	Nov. 23- Dec. 15
<b>Muzzleloader</b>		
Early Elk	Oct. 2-8	Oct. 1-7
Late Elk (Eastside)	Nov. 20- Dec. 8	Nov. 20- Dec. 8
Late Elk (Westside)	Nov. 24*	Nov. 23*
<hr/>		
<b>BLACK BEAR</b>	<b>2004</b>	<b>2005</b>
Westside	Aug. 1- Nov. 15	Aug. 1- Nov. 15
Eastside	Aug. 1- Nov. 15	Aug. 1- Nov. 15
Cascades	Aug. 1- Nov. 15	Aug. 1- Nov. 15

<b>BLACK BEAR</b>	<b>2004</b>	<b>2005</b>
<b>(continued)</b>		
Long Is.	Sept. 7- Nov. 15	Sept. 6- Nov. 15
Northeast	Sept. 7- Nov. 15	Sept. 6- Nov. 15
Blue Mtns.	Sept. 7- Nov. 15	Sept. 6- Nov. 15

<b>FOREST GROUSE</b>	<b>2004</b>	<b>2005</b>
Statewide	Sept. 1- Dec. 31	Sept. 1- Dec. 31

# Equipment and Hunting Methods

## 1. Modern Firearm Regulations

**Rifles**— Elk, deer, and bear may be hunted with a minimum of 24 caliber (6mm) centerfire. Cougar may be hunted with 22 caliber centerfire rifle. Rimfire rifles are not legal. **Handguns** must have minimum barrel length of 4 inches per manufacturers specification, and fire a minimum 24 caliber centerfire cartridge.

**Shotguns**—Deer, bear, and cougar may be hunted with 20 gauge to 10 gauge shotguns shooting slugs or #1 or larger buckshot. Other big game may be hunted with a 10 or 12 gauge shotgun using slugs.

## 2. Muzzleloaders

(a) It is illegal to carry or possess any firearm during special muzzleloading seasons which does not meet the following specification for muzzleloader: Is loaded from the muzzle and uses black powder or a black powder substitute as recommended by the manufacturer for use in muzzleloading firearms. Has a single or double barrel of at least 20 inches, rifled or smoothbore. Ignition is to be wheellock, matchlock, flintlock, or percussion using original style percussion caps that fit on the nipple and are exposed to the elements. Sights must be open, peep, or of other open sight design. Telescopic sights or sights containing glass are prohibited. Fiber optic sights are legal. It is unlawful to have any electrical device or equipment attached to a muzzleloading firearm while hunting.

(b) A muzzleloading firearm used for deer must fire a single, non-jacketed lead projectile of nominal 40 caliber or larger except that buckshot size #1 or larger, may be used in a smoothbore of 60 caliber or larger.

(c) A muzzleloading firearm used for all other big game must fire a single, non-jacketed lead projectile of nominal 50 caliber or larger, or fire a single, non-jacketed lead projectile of at least 170 grains.

(d) Muzzleloader hunters can carry a handgun designed to be charged with black powder only. It is NOT legal for hunting or dispatching big game.

(e) Muzzleloader hunters may lawfully hunt game birds with a muzzleloader shotgun.

**(f) Only one barrel of a double barrel muzzleloader may be charged with a load at any one time while hunting**

**in a muzzleloading season. Muzzleloaders hunting in a firearm restriction area, outside of a muzzleloader season, may have both barrels charged.**

(g) In-line Muzzleloader: In-line muzzleloaders are legal only if ignition uses original style percussion caps that fit on the nipple.

## 3. Archery

(a) It is illegal to hunt big game animals with a bow that has less than 40 pounds of pull measured at 28 inches or less draw length or has a greater than 65% reduction (let off) in holding weight at full draw.

(b) It is illegal to hunt big game animals with any arrow, including broadhead, measuring less than 20 inches in length, weighing less than 6 grains per pound of draw weight **with a minimum arrow weight of 300 grains**, and having sharp broadhead blade or blades less than seven-eighths inches wide. It is unlawful to hunt with a broadhead blade unless the broadhead is unbarbed and completely closed to the back end of the blade or blades by a smooth, unbroken surface starting at maximum blade width forming a smooth line toward the feather end of the shaft and such line does not angle toward the point. Retractable styled broadheads are illegal.

(c) It is illegal to carry or have in possession any firearm while in the field archery hunting, during the archery season specified for that area.

(d) It is illegal to shoot at wildlife with an arrow from a vehicle or from, across, or along the maintained portion of a public highway.

(e) It is illegal to use any device secured to or supported by the bow for the purpose of maintaining the bow at full draw or in a firing position, except for disabled hunters with archery special use permits in compliance with WAC 232-12-054.

(f) It is illegal to have any electrical equipment or device(s) attached to the bow or arrow while hunting.

(g) It is unlawful to hunt wildlife with a crossbow.

## 4. Carrying a modern firearm or handgun during archery or muzzleloader seasons

It is illegal to possess a handgun or any firearm while hunting deer or elk with an archery tag/season.

It is illegal to carry any modern firearm while hunting deer or elk with a muzzleloader tag/season.

## 5. Dispatching wounded game

A hunter can only use a hunting method that meets the equipment requirements of his/her tag to dispatch wounded game.

## 6. Loaded firearms in a vehicle

It is illegal to carry, convey, transport, possess, or control a loaded shotgun or rifle in or on any motor vehicle. A rifle or shotgun containing shells or cartridges in either the chamber or magazine, or a muzzleloading firearm that is loaded and capped or primed is considered loaded.

## “Go Play Outside”



Washington  
Department of  
**FISH and  
WILDLIFE**



Go Play Outside

## HELP KIDS EXPERIENCE THE OUTDOORS DONATE WHEN YOU BUY A LICENSE

Support the efforts of the Washington Wildlife Federation and the many nonprofit groups that have unified to provide outdoor recreation skills, events, and conservation education for youth.

Take the opportunity to make a difference with a tax-deductible donation to these organizations when you purchase your hunting license.

To get more information about the pilot Youth Outdoor Education Donation Initiative check out the “Go Play Outside” web page at [www.wa.gov/wdfw](http://www.wa.gov/wdfw).



## Prohibited Hunting Methods

- 1. Hunting with artificial lights**  
Hunting big game with the aid of an artificial light or spotlight is prohibited.
- 2. Shooting at wild animals or wild birds while they are on any utility line, pole, its crossarm or insulator is prohibited.**
- 3. Using aircraft**  
Using aircraft to spot, locate, or report the location of wildlife for the purpose of hunting, or hunting big game on the same day you are airborne, except for a regularly scheduled commercial flight, is prohibited.
- 4. Hunting wildlife from a motor vehicle is prohibited** (Exceptions: see Disabled Hunters below)
- 5. Using aircraft, boats, or motor driven vehicles**  
Using aircraft, boats, or motor driven vehicles to pursue, concentrate, or harass wildlife is prohibited. This includes ATVs. Hunting from boats with motors is permitted if the motor is off and it is not contributing to the boat's propulsion.
- 6. Discharging a firearm from, across, or along the maintained portion of**

**any public highway, regardless of surface, is prohibited, except for disabled hunters in compliance with WAC 232-12-828.**

- 7. Party hunting is illegal**  
It is illegal to harvest a game animal for another hunter. (Exceptions: see Disabled Hunters below)
- 8. Using Dogs**  
Hunting wild animals with dogs during any deer or elk centerfire rifle season is prohibited.  
Hunting or pursuing any big game animal or bobcat with dogs is prohibited.  
Allowing a dog, owned or controlled by you, to pursue or injure deer or elk or to accompany you while you are hunting deer or elk is prohibited.
- 9. Hunting during modern firearm deer or elk seasons**  
You may not hunt wildlife during any modern firearm deer or elk season, with any firearm 24 caliber or larger or containing slugs or buckshot for big game, unless you have a valid license, permit and tag for one of the following: deer, elk, black bear, cougar, mountain goat, bighorn sheep, or moose.  
During any modern firearm deer or elk season, it is illegal to hunt any

wildlife after legal hunting hours. (See exception to legal big game hunting hours on page 46.)

### 10. Prohibited firearms/hunting methods

**It is illegal to:**

- Hunt game birds with a shotgun capable of holding more than three shells.
- Hunt game birds with a rifle or pistol, except forest grouse.
- Hunt game birds or game animals with anything other than a firearm, a bow and arrow, or by falconry.  
Bullfrogs may only be taken by angling, hand dip netting, giggering, and bow & arrow.
- Hunt game animals or game birds with a shotgun larger than 10 gauge.
- Hunt wildlife with a crossbow.
- Hunt wildlife with a fully automatic firearm.

### 11. Using night vision and laser sights

**It is illegal to hunt deer or elk with the aid of infrared night vision equipment or with laser sights (not to include range finders) capable of projecting a beam onto the target, while in possession or control of a firearm, bow and arrow, or crossbow.**

## Persons with Disabilities

WDFW issues a *Disabled Hunter Permit* to persons with permanent disabilities under certain conditions. For a complete understanding, read WAC 232-12-828. Hunters with disabilities must follow all hunting regulations and restrictions while using this permit. Not every person with a disability will qualify for the WDFW disabled hunter permit.

A person with a disability means a person with a **PERMANENT** disability who is:

- (1)** not ambulatory over natural terrain without a prosthesis or assistive device such as, but not limited to wheelchair, crutches, cane, or
- (2)** unable to hold or shoot a firearm or other legal hunting device, or
- (3)** totally blind or visually impaired. Visually impaired means central visual acuity that does not exceed 20/200 in the better eye with corrective lenses, or the widest diameter of the visual field is no greater than 20 degrees.

(This definition includes, but is not limited to persons with upper or lower extremity impairments who have lost the use of one or both upper or lower extremities, or who have a significant limitation in the use of upper or lower extremities, or who have a

diagnosed disease or disorder which substantially impairs or interferes with mobility or the use of upper extremities.)

### Disabled Hunter Road Entry Opportunities

Many new opportunities are being developed and existing areas may be changing for hunters with disabilities using a motor vehicle to enter "walk-in" only (closed roads) areas. These opportunities are in cooperation with the Department of Natural Resources (DNR), US Forest Service, Department of Fish and Wildlife, and private timber companies. Hunters with disabilities who have the official WDFW Disabled Hunter Orange Placard displayed, and under certain conditions identified by special entry permits, MAY be allowed to drive on some roads, otherwise closed to all other unauthorized vehicles. Proper signage and vehicle identification is required. (*Able-bodied walk-in hunters please respect hunters' with disabilities rights in these areas, and remember no harassment of properly identified persons with disabilities is allowed*).

Access roads are identified through signage at the gated entry points.

Information about road entry opportunities will be posted on the department's webpage at [www.wa.gov/wdfw](http://www.wa.gov/wdfw).

Information regarding the drawing for special entry areas

will be posted on the web page. Information packets will be available at WDFW regional offices after areas have been secured, or after June 30th. For information about opportunities on **DNR Lands Only**, call **1-877-283-3633**. For other information about any other areas call **WDFW at 360-902-2349**.

Other opportunities are available through the special deer and elk permit drawings and the Private Lands Wildlife Management Area (PLWMA) permit drawings in this pamphlet. Accessible duck and goose blinds are located around the state on private, state, and federal lands (also located on the website or call 360-902-2349). For more information contact any office of WDFW. To request an application for a Disabled Hunter Permit contact the WDFW License Division at 360-902-2464 or 360-902-2349.



# Hunting Access and Restrictions

1. **Military installations.** **Hunting is allowed on some military lands, but these areas usually require permission or a permit from military authorities. Hunters should check with the military installation before entering these lands.**
2. **State lands.** Most state lands are open to hunting unless they are closed by state, local, or municipal laws. State parks are closed to hunting and trapping.
3. **U.S. Fish and Wildlife Refuge lands.** Hunting is allowed on most National Wildlife Refuges with specific restrictions applying to species, bag limits, season dates, and legal weapons. Hunters should contact the refuge directly to obtain information before hunting on National Wildlife Refuge lands.
4. **Private lands.** It is unlawful to trespass. State hunting regulations apply to hunting private land, but do not guarantee access. Entry onto any lands which are fenced, posted, cultivated, or used for commercial agricultural crops or

aquaculture without permission is considered trespass. Some private landowners (individuals or corporations) have chosen to deny access to, or across, their property. Check with landowners before entering their property. It is always best to obtain landowner permission before entering private property.

It is unlawful to:

...Hunt in areas posted with *Hunting Only by Written Permission*, without a permission card signed by the landowner on your person.

...Hunt or shoot behind a *Safety Zone* sign.

...Operate a motor vehicle (including ORVs) behind a *No Unauthorized Vehicles* sign unless specifically authorized by the landowner under the Regulated Access Cooperative Agreement with the WDFW.

Some private lands may be open weekends only.

Weyerhaeuser St. Helens Tree Farm Access Hotline 1-866-636-6531.

## Firearm Laws

Aliens and felons may not possess firearms.

## Restricted and Prohibited Hunting Areas

These areas are closed by Fish and Wildlife Commission action. Other areas may be closed to hunting by local, state, or federal regulations. It is illegal to hunt, except where provided, in the following areas:

1. **Little Pend Oreille National Wildlife Refuge (Stevens Co.):**The southern part of the Little Pend Oreille Natl. Wildlife Refuge in Stevens Co. is closed to hunting and discharge of firearms except during the periods of April 15-May 15 and Oct. 1-Dec. 31. This closure is south of a boundary beginning at the

west project boundary in Sec. 3, Township 34 N, R 40 EWM; then E along Rd. 1.0 (Bear Creek Rd.) to the intersection with Rd. 2.0 (Blacktail Mountain Rd.) in Sec. 2; then E along Rd. 2.0 to the east boundary in Sec. 8, Township 34 N, R 42 EWM. The Little Pend Oreille Natl. Wildlife Refuge north of the preceding boundary is open to all legally established hunting seasons from April 15-May 15 and September - December.

2. **Parker Lake (Pend Oreille Co.):** All lands S. of Ruby Creek Rd. (USFS Rd. 2489), N. of Tacoma Creek Rd. (USFS Rd. 2389) and W. of Bonneville Power Administration powerlines are designated as "CLOSED AREA" to the hunting of wild animals and wild birds year around. Closures #1 and #2 were established to provide a protected area for the Air Force Military Survival Training Program.

3. **Columbia River and all the islands in the river, and the Benton County shoreline** below the high water mark, and any peninsula originating on the Benton County shoreline, between Vernita Bridge (Hwy. 24) downstream to the old Hanford townsite powerline crossing (wooden towers) in Sec. 24, T 13 N, R 27 E, is designated as a "CLOSED AREA" to the hunting of wild animals and wild birds.

4. **Green River (GMU 485) (King Co.):** Except for special permit hunters, who may also take a black bear and/or cougar with the appropriate license/tag options, all lands within GMU 485 are designated as a "CLOSED AREA" to the hunting of wildlife by WDFW regulated hunters. The City of Tacoma enforces trespass within GMU 485 on lands owned or controlled by the City during all times of the year.

5. **Cedar River (GMU 490) (King Co.)**

## Unlawful Possession of Firearms

Washington State Law, RCW 9.41.040, states:

"A person, whether an adult or juvenile, is guilty of the crime of unlawful possession of a firearm in the first degree, if the person owns, has in his or her possession, or has in his or her control any firearm after having previously been convicted in this state or elsewhere of any serious offense as defined in this chapter."

Have you previously been convicted in this state or elsewhere of a crime which may affect your privilege to carry a firearm? If you have been convicted of one of the offenses as defined in Chapter 9.41 RCW and are found in possession of a firearm while hunting you may be subject to arrest. If you are in doubt, seek appropriate legal counsel. Possession rights may in some cases be restored per Chapter 9.41 RCW.

**6. McNeil Island (Pierce Co.):** McNeil Island (part of GMU 652) is closed to hunting year around.

**7. Loo-wit (Cowlitz & Skamania Cos.):** All hunting and trapping closed in GMU 522 (Loo-wit).

**8. The Voice of America Dungeness Recreation Area** County Park in Clallam County is closed to all hunting except Wednesdays, weekends, and holidays, from the first weekend in October to the end of January.

#### **Firearm Restriction Areas**

The firearm restriction areas listed have been established by the Fish and Wildlife Commission. Centerfire and rimfire rifles are not legal for hunting in these areas.

In firearm restriction areas, hunters may hunt only during the season allowed by their tag.

- 1) Archery tag holders may hunt during archery seasons with archery equipment.
- 2) Muzzleloader tag holders may hunt during muzzleloader seasons with muzzleloader equipment except in the GMU 652 restriction area outlined for King County.
- 3) Modern firearm tag holders may hunt during modern firearm seasons with bows and arrows, muzzleloaders, or revolver-type handguns meeting equipment restrictions, or legal shotguns firing slugs or buckshot.

#### **Firearm Restriction Areas**

##### **(By County):**

PLEASE NOTE - Other firearm restriction areas are established by local ordinance. Please consult your local sheriff or city for other firearm restriction areas.

**Clallam** - The portion of GMU 624 (Coyle) within Clallam Co.

**Clark** - That portion GMU 554 (Yale in Clark Co.)

**Clark** - GMU 564 (Battle Ground).

**Cowlitz** - GMU 554 (Yale); GMU 504 (Stella). That portion of GMU 564 (Battle Ground) in Cowlitz Co.

**Grays Harbor** - That portion of GMU 658 (North River) beginning at Bay City; then west along Highway 105 to Twin Harbors State Park; then south along Highway 105 to Grayland Grocery; then east on Cranberry Road to Turkey Road; then east and north on Turkey Rd to Bayview Logging Road; then north and east along Bayview Logging Road to Mallard Slough; then east and south along the Bayview Road to Andrews Creek; then north along main channel of Andrews Creek to Grays Harbor; then north and west along the main navigation channel to Bay City and point of beginning.

**The Chehalis Valley restriction applies only during elk seasons:** That portion of GMU 660 (Minot Peak) described as follows: Beginning at Highway 12 and Highway 107 junction near Montesano; east and south on Highway 12 to Oakville; south on the Oakville-Brooklyn Road to a point one mile west of South Bank Road; northwest along a line one mile southwest of the South Bank Road to Delzene Road; north along Delzene Road to South Bank Road; northwest along South Bank Road to Wakefield Road; north on Wakefield Road to the Chehalis River; west along the Chehalis River to Highway 107 bridge; north on Highway 107 to Highway 12 to the point of beginning.

**Island** - The portion of GMU 410 (Island) on Camano and Whidbey islands.

**Jefferson** - Indian and Marrowstone islands.

**King** - The area W of Hwy 203 (Monroe-Fall City, Fall City-Preston Rd) to I-90, I-90 to Hwy 18, Hwy 18 to I-5, I-5 to Pierce-King Co. line; Vashon and Maury islands.

**King** - The following portion of GMU 652 (Puyallup): Beginning at the intersection of Hwy 410 and southeast Mud Mountain Dam Rd near the King-Pierce Co. line N of Buckley; E on southeast Mud Mountain Rd to 284th Ave SE; N on 284th Ave SE to Hwy 410; W on Hwy 410 to point of beginning. (This restriction includes high power rifles and muzzleloaders.)

**Kitsap** - E of Hwy 16 originating at the Tacoma Narrows Bridge to Gorst, and E of Hwy 3 to Newbury Hill Rd, N of Newbury Hill Rd and Bremerton-Seabeck Hwy to Big Beef Creek Bridge; all of Bainbridge Island; and Bangor Military Reservation.

**Kittitas** - GMU 334 (Ellensburg) Closed to high power rifles during deer and elk seasons.

**Mason** - GMU 633 (Mason Lake) S of Hammersley Inlet; and all of Hartstene Island.

**Pacific** - GMU 684 (Long Beach) W of Sand Ridge Rd. The portion of GMU 658 (North River) south and west of State Hwy 105 and Airport Rd between Raymond and North River Bridge. GMU 681 between U.S. Highway 101, Chinook Valley Road and the Columbia River from Astoria - Megler bridge to the Wallacut River.

**Pierce** - GMU 652 (Anderson and Ketron islands) limited to archery, shotgun, and muzzleloader. McNeil Island closed to hunting. See GMU 652 restriction area outlined for King County. GMU 627 (Kitsap) S of Hwy 302 on Longbranch Peninsula is a firearm restriction area.

**Snohomish** - W of Hwy 9.

**Skagit** - Guemes Island and March Point N of Hwy 20.

**Skamania** - That portion of GMU 564 (Battle Ground in Skamania Co.)

**Thurston** - GMU 666 (Deschutes) N of U.S. Hwy 101 and I-5 between Oyster Bay and the mouth of Nisqually River.

**Whatcom** - Area W of I-5 and N of Bellingham city limits including Lummi Island and Point Roberts.

#### **Big Game Closures**

**1. Clark, Cowlitz, Pacific, and Wahkiakum** counties are closed to Columbian white-tailed deer hunting.

**2. Cathlamet:** Beginning in the town of Skamokawa; E on SR 4 to Risk Rd; S & E on Risk Rd to Foster Rd; S on Foster Rd to Elochoman River; upstream along Elochoman River to Elochoman Valley Rd (old SR 407); W on Elochoman Valley Rd to SR 4; E on SR 4 to SR 409; S on SR 409 to Cathlamet Channel of Columbia River; E along N shore of Cathlamet Channel to Cape Horn; S in Columbia River to the state line; W along the state line to a point directly S of the mouth of Skamokawa Creek; N on Skamokawa Creek to SR 4 and point of beginning. This area is closed to deer and elk hunting to protect the Columbian white-tailed deer.

**3. Willapa National Wildlife Refuge:** Except for Long Island, Willapa National Wildlife Refuge is closed to all big game hunting.

**4. Walla Walla Mill Creek Watershed (GMU 157):** All lands in the Mill Creek Watershed are designated as a "CLOSED AREA" to the hunting of all wild animals and wild birds except for holders of special elk permits during the established open season. This area is closed to motorized vehicles. Entry shall be allowed only by Forest Service Permit for the duration of the hunt. Any entry into the Mill Creek Watershed at other times is prohibited.

**5. Westport:** Closed to hunting of all big game animals on that part of Westport Peninsula lying N of State Hwy 105 from the west end of the Elk River Bridge and Schafer Island Road to the ocean beach.

**6. Colville:** The taking or hunting of big game or grouse within the Colville Indian Reservation boundaries is prohibited. The trapping of furbearers within the Colville Indian Reservation boundaries is prohibited.

# Tagging and Transporting

## 1. Tag your big game immediately

Immediately after any big game animal has been killed, the appropriate tag of the person who has taken the animal must be:

- **Validated** (The proper triangle notches noting the month and day of the kill must be completely removed.)
- **Securely attached** to the carcass in a visible manner.



**Notches must be completely removed.**

**A slit is not acceptable.**

## 2. Transporting wildlife

You must transport any big game animal with the proper tag attached. The properly validated tag must remain with the meat until it is eaten (including cold storage). If quartered, the tag should remain with the carcass or largest portion of the carcass. If you need to take the head to a taxidermist and the meat to be processed, you can complete a taxidermy ledger or invoice, providing information outlined under "Possession and Use of Wildlife" for the taxidermist, and keep the tag with the meat at the processor. The tag should remain attached to the hide of a bear or cougar until it is tanned.

## 3. Evidence of animal's sex

- (a) The feathered heads of game birds must be attached to the carcass when they are in your possession in the field or are being transported.
- (b) It is illegal to possess or transport big game animals unless evidence of the animal's sex is left naturally attached to the carcass until the carcass is processed or stored for consumption. Evidence of sex means:

Male — head with antlers or horns attached or penis or testes naturally attached to at least one quarter of the carcass or to the largest portion of meat.

Female — the head or udder must be naturally attached to at least one quarter of the carcass or to the largest portion of meat.

(c) Big game taken in antler or horn restriction areas: The head or skull plate, with both horns or both antlers naturally attached, must accompany the carcass while in transit or in possession.

## 4. New hunter reporting requirements

All deer, elk, black bear, and turkey hunters must report their hunting activity for each tag acquired by January 31 by calling Toll Free 1-877-945-3492 or over the Internet at [www.fishhunt.dfw.wa.gov](http://www.fishhunt.dfw.wa.gov)

## Possession and Use of Wildlife

### 1. Transporting game or portions of meat taken by somebody else

If you transport or possess wildlife (or parts) killed by someone else, you must possess a written statement showing the name, address, license, permit or tag number; the number and kind of animal provided, the date killed, county, and area it was taken in, and the hunter's signature.

### 2. Waste of wildlife

You may NOT allow game animals or game birds you have taken to recklessly be wasted.

### 3. Purchasing or selling wildlife or their parts

Non-edible portions of wild animals and game birds may be sold or traded (antlers, hides, teeth), except for cougar; bighorn sheep; mountain goat; velvet antlers of deer or elk; or the gall bladder, claws, and teeth of bear, except those claws or teeth permanently attached to a full bear skin or mounted bear or the raw fur of a wild animal or the wild animal itself, if the wild animal, has been trapped in this state with a body gripping trap.

### 4. Wildlife found dead

You may remove and dispose of wildlife found dead on your property or an adjoining public roadway, but you must first notify WDFW. Dead

wildlife can only be removed for disposal, not for personal use or consumption.

### 5. Possession of antlers

It is legal to possess naturally shed antlers of deer and elk.

### 6. Stolen wildlife

Lawfully-tagged wildlife is personal property. Theft of wildlife should be reported to local law enforcement.

### 7. Endangered Species

It is illegal to hunt, possess, or control protected wildlife or endangered species. Endangered species are: pygmy rabbit; fisher; gray wolf; grizzly bear; sea otter; sei, fin, blue, humpback, black right, and sperm whales; Columbian white-tailed deer; woodland caribou; American white and brown pelicans; sandhill crane; snowy plover; upland sandpiper; spotted owl; western pond and leatherback sea turtles; mardon skipper and Oregon silverspot butterflies; and Oregon spotted and northern leopard frogs.

### 8. Protected Wildlife

It is illegal to hunt, kill, possess, or control protected wildlife. Protected wildlife are: Cascade golden-mantled ground, golden mantled ground, Washington ground, red, Douglas, northern flying and western gray squirrels; steller and California sea lions; seals; dolphins; porpoises; whales, green sea, loggerhead sea and painted turtles; Larch Mountain salamanders; pygmy whitefish, margined sculpins; Olympic mudminnows; cony or pika; North American lynx; Aleutian Canada geese; common loon; least, yellow-pine, Townsend's red-tailed chipmunks; hoary and Olympic marmots; wolverines; California mountain kingsnakes; all birds not classified as game birds, except, starlings, house sparrows and magpies; all bats, except when found in or immediately adjacent to a dwelling or other occupied building.

### 9. Depredating Wildlife

Starlings and house sparrows may be taken at any time. Crows may be taken during the crow season or in the act of depredation. Crow season: Statewide, no limit, Oct. 1, 2003 - Jan. 31, 2004. Magpies may be taken only in the act of depredation (damaging crops or other property).



# 2003 Cooperative Road Management Areas

WDFW, with the help of state, federal and private landowners, coordinates the closure of certain roads to reduce hunter crowding and disturbance to wildlife. Roads have been closed to vehicular traffic in over 65 areas, providing over a million acres of relatively undisturbed prime hunting habitat. It is illegal to operate a motor-driven vehicle on closed roads unless exempted by WDFW or the cooperative agency or company. **Road management areas are not closed to all entry, just motorized vehicles. You can walk, bicycle, or horseback ride in the area as much as you like!**

There two types of road closures in the program.

**1. "Posted Closed" System.** Roads that are closed in an area are posted "closed to vehicular traffic.

**2. Green Dot System.** Under this system, all roads in an area are closed unless posted OPEN with a green dot. You may drive on any roads that have circular green reflectors posted along the roadway. Roads without green reflectors are closed to motor vehicles. To help users, large information boards can be found at major points of entry into the area. Areas under the Green Dot System are designated with (\*) below.

Only portions of the identified GMUs below contain road management areas. Due to changes in land ownership and multi-partner agreements, the final status of Cooperative Road Management areas may change. Check with cooperating land owners and Regional WDFW offices for any changes.

## Why Close Roads?

Studies in the Pacific Northwest have shown that most big game animals avoid active roads by at least one-quarter mile, and some move as much as four miles to escape traffic. Closing roads can provide large undisturbed areas for wildlife, like elk, deer, bighorn sheep, eagles, and wild turkeys during critical times of the year.

Intensively managed forests may have three to nine miles of road for each square mile of habitat. For each mile of road, at least four acres are directly removed as productive habitat.

Every animal has a limited amount of energy to survive. Energy spent moving away from disturbances can deplete the energy needed to survive to late spring or give birth to a healthy elk calf. By limiting disturbance, road closures can enhance the health, reproduction, and number of animals in an area.

GMU	Name	Area	Effective Period	GMU	Name	Area	Effective Period
101	Sherman	Storm King (Disabled)	Apr. 1-Dec. 31	572	Siouxon	Cooney Pt/Siouxon*	Sept. 1-Nov. 30
101	Sherman	Vulcan Mt*	Sept. 15-Dec. 31	588	Grayback	Grayback	Sept. 1-Dec. 31
101	Sherman	Sherman Creek	Dec. 1-Apr. 1	588	Grayback	Lyle	April 1-June 15
111	Aladdin	Dominion Mountain	Year-round				Nov. 22-Dec. 1
113	Selkirk	Sullivan Lake	Year-round	607	Soleduck	Soleduck River	Year-round
113	Selkirk	Snyder Hill	Sept. 1-Nov. 30	615	Clearwater	Clearwater	Year-round
113	Selkirk	CCA 15	Year-round	618	Matheny	Matheny	Year-round
113	Selkirk	Loop Creek	Year-round	618	Matheny	Salmon Block	Year-round
113	Selkirk	USFS road closures: "ID Panhandle Travel map"		621	Olympic	Lilliwaup	Oct. 1-Apr. 15
117	49 Degrees N	Winchester 35	Year-round	621	Olympic	Quilcene	Year-round
117	49 Degrees N	Donaldson	Year-round	621	Olympic	Burnt Hill	Year-round
117	49 Degrees N	Buck Creek	Year-round	636	Skokomish	Upper Wynoochee R	Oct. 1-Apr. 30
117	49 Degrees N	Nelson Peak	Year-round	636	Skokomish	Skokomish River	Oct. 1-Apr. 30
121	Huckleberry	Lane Mtn	Year-round	636	Skokomish	Lake Cushman	Oct. 1-Apr. 30
121	Huckleberry	Dry Crk/Service Crk	Year-round	636	Skokomish	Humtulpis	Year-round
121	Huckleberry	Huckleberry Crk	Apr. 1-Dec. 31	638	Quinault Ridge	Humtulpis	Year-round
121	Huckleberry	Deer Crk	Year-round	638	Quinault Ridge	Quinault Ridge	Year-round
124	Mt. Spokane	Blanchard	Year-round	648	Wynoochee	Furlough Creek/ Jones Creek	Year-round
162	Dayton	Griffen Peak/Chase Mt	Oct. 1-Nov. 30	648	Wynoochee	Polson/Hoppers	Year-round
175	Lick Creek	Hogback/Triple Ridge	Oct. 1-Nov. 30	648	Wynoochee	Lwr Wynoochee R	Oct. 1-Apr. 30
175	Lick Creek	Lick Creek	Closures variable; "Umatilla USFS Road Mgmt. guide"	648	Wynoochee	East Hoquiam Ext.	Year-round
251	Mission	Naneum	Year-round	648	Wynoochee	West Wynoochee	Year-round
328	Naneum*	Naneum*	Year-round	648	Wynoochee	East Wishkaw R	Year-round
329	Quilomene	Naneum*	Year-round	648	Wynoochee	Greenwater R, Winter Range	Nov. 26-May 1
329	Quilomene	Whiskey Dick	Year-round	653	White River	Dalles Ridge Winter Range	Nov. 26-May 1
336	Taneum	L.T. Murray*	Year-round	653	White River	W Fork White River	Nov. 1-25
340	Manastash	L.T. Murray*	Year-round	653	White River	White R	Nov. 1-25
342	Umtanum	Cleman Mt./Wenas*	Year-round	654	Mashel	Champion/ Plum Crk**	Year-round
360	Bethel	Oak Creek*	Year-round	654	Mashel	Elbe Hills	Sept. 1-Mar. 15
368	Cowiche	Ahtanum/Cowiche*	Year-round	660	Minot Peak	Lower Chehalis	Sept. 1-Apr. 30
418	Nooksack	Larson's Bridge	Year-round	660	Minot Peak	Williams Creek	Year-round
418	Nooksack	Upper S Fork Nooksack	Year-round	663	Capitol Peak	Capitol Forest	Sept. 1-Dec. 31
506	Willapa Hills	Pe Ell	Year-round	666	Deschutes	Black River/Scatter Crk	Year-round
558	Marble	Marble Mountain*	Oct. 1-Nov. 30	672	Fall River	Pe Ell	Year-round
572	Siouxon	Swift/Mitchell*	Sept. 1-Dec. 15				

\* Green Dot System Roads

\*\*Contact Rainier Timberlands for permits to use their fee access areas 1-800-782-1493.

# Special Hunting Season Permit/Application Instructions

**Special Hunt Permits** are used primarily to take limited numbers of antlerless deer and elk for recreation and population control purposes. They are also used to provide high quality hunting experiences by limiting access, allowing only mature antlered animals to be taken, or timing the hunt for when the likelihood of success is greater. These permits also provide the opportunity to hunt animals (which are not numerous) such as: mountain goat, moose, and bighorn sheep. A permit does not allow a hunter to take an extra animal, unless specified on the permit.

**The Weighted Point Permit Drawing System** is designed to give applicants who have failed to be selected in the past a better chance to be awarded a permit in the future. It is based on the application history of each applicant. Each year those who are not selected for a permit for a species earn a point. Points accumulate in each species category. When a hunter is selected, the hunter's point total for that species drops to zero. Everyone has a chance to be selected, but those with more points have a better chance of being awarded a permit.

**Permit applications may be purchased in any of the following ways:**

- Hunting and fishing license dealerships.
- The toll-free telephone license sales number at 1-866-246-9453.
- The Internet at [www.fishhunt.dfw.wa.gov](http://www.fishhunt.dfw.wa.gov).
- Special hunt permit applications for bear go on sale starting January 1, 2004.
- Special hunt permit applications for deer, elk, goat, sheep, moose, and turkey go on sale starting May 15, 2003.
- The cost of an application for a special hunt permit is \$5.00 for residents, \$50.00 for non-residents, and \$3.00 for youth.

**Mailing Address** - When purchasing your new hunting license it is very important to provide the license dealer with your **MAIL-**

**ING ADDRESS.** The licensing system is able to record both your physical street address and your mailing address. If your mailing address is different from your street address, you will need to have the license dealer type in your mailing address. Everyone that applies for a special hunt permit is mailed the results of the drawing or a permit. If your mailing address is not correct in your license records, you will not receive your notification or permit.

**The Application Submission Period for the Spring Bear Drawing is January 1 to midnight March 7, 2004.** After that time, special hunt permit application submissions for bear will **NOT** be accepted.

**The Application Submission Period for the Deer, Elk, Mountain Goat, Moose, Bighorn Sheep, and Fall Turkey Drawing is May 15 to midnight June 22, 2003.** After that time, special hunt permit application submissions will **NOT** be accepted.

**How to Apply** - After the application is purchased, there are **two ways** to submit an application for a special hunt permit. You may either call the toll-free permit application submission telephone number 1-877-945-3492 **or** visit the Internet website at [www.fishhunt.dfw.wa.gov](http://www.fishhunt.dfw.wa.gov).

When using the toll-free telephone line, it is best to **use a standard touch-tone "land-line"** telephone. Cell phones, rotary telephones, and in some cases remote handsets for landline telephones will not communicate properly with the reporting telephone system. Note: The "pound" key is the lower right key on the telephone keypad with the # sign printed on it. You may be asked to press this key after an entry.

Please note: There is no other way to submit an application - **Paper documents are no longer accepted.**

**The Application Process** - To submit an application for a special hunt permit:

1. Read the 2003 Big Game Hunting Seasons and Rules pamphlet to see what hunt choices are available for deer, elk, mountain goat, moose, bighorn sheep, bear, and turkey.
2. Purchase the required hunting license if you are going to apply for permits for deer, elk, bear, or turkey. If you are applying for deer or elk, you must choose and acquire your transport tag before submitting the application.
3. Purchase a special hunt application. The receipt will display your WILD identification number, the species for which you purchased an application, and the cost of each application.
4. Fill in the "Special Hunt Permit Application Reference Form"—to use while submitting your application. Decide which hunt choices you would prefer, and in what order. Decide if you want to apply as (1) an individual, (2) the leader of a group, **or** (3) as a member of a group. If you want to apply as a member of a group, decide who will be the leader of the group. The leader of the group must submit his or her application **FIRST**, before the members of the group do. Note: Applying as a group does **NOT** increase your chances of being selected.
5. Submit the application. Either call the toll-free special hunt permit application number at 1-877-945-3492 or visit the Internet website at [www.fishhunt.dfw.wa.gov](http://www.fishhunt.dfw.wa.gov).
6. Write down your confirmation number. If you are not issued a confirmation number, your application was **NOT** submitted and you **must try again** until one is issued.

**WILD Identification Number (WILD ID)**  
- You will be asked to provide your WILD ID—which is printed on each license or transport tag you purchase—and your sales receipts. This number is your permanent identification number. It will be

(The use of this form is recommended—but not required.)

<b>Special Hunt Permit Application Reference Form</b>								
<b>DO NOT MAIL THIS FORM AS A SPECIAL HUNT PERMIT APPLICATION. IT WILL NOT BE ACCEPTED.</b>								
Toll-Free Permit Application Line 1-877-945-3492					Internet Application Form <a href="http://www.fishhunt.dfw.wa.gov">www.fishhunt.dfw.wa.gov</a>			
Your WILD Identification Number _ _ _ - _ _ _ - _ _ _ _								
Species	Choose Individual, Leader, or Member	Group Leader WILD ID Number	Group Pass code (If one is desired)	Hunt Choice #1	Hunt Choice #2	Hunt Choice #3	Hunt Choice #4	Confirmation Number
Spring Bear								
Deer								
Elk								
Mountain Goat								
Moose								
Bighorn Sheep								
Fall Turkey								

necessary to provide your last name and birth date when submitting special hunt permit applications using the Internet.

**Choose a Species** - Choose a species for which you would like to submit an application. The license system will only accept applications for species for which you have already purchased a special hunt permit application.

**Application Type** - You will be asked if you want to apply as an individual, a leader of a group, or a member of a group.

**Individual Application** - Respond with your hunt choices, review them for accuracy, and submit your application.

#### **Group Application**

**A. Leader of the Group** - Choose a pass code (if desired), write it down for later reference, and respond with your hunt choices. Review your choices for accuracy and submit your application.

**B. Member of the Group** - Identify the leader of the group by his or her WILD ID number and the pass code\* for the application. You will **NOT** be asked to provide hunt choice numbers. The leader of your group has already done that. Submit the application.

**\*Pass code** - A pass code is useful for a group application. It is a four-digit number (used like a PIN). Your pass code ensures that others are prevented from inadvertently becoming part of your group. Use of a pass code is not required, but if used, the pass code must be told to each member of the group before his or her application can be successfully submitted.

**Confirmation Number** - When a hunter submits a special hunt application using the automated telephone system or the Internet, a confirmation number is issued by the WILD system. It is useful to keep this number for your records. One will only be issued if your application is successfully included in the database. If you are not issued a confirmation number, your application was **NOT** accepted and you **must try again**.

**Multiple Hunt Choices** - It is possible to apply for a maximum of four hunts. It is not necessary to apply for more than one hunt, but if more than one hunt choice is requested, each hunt will be considered in the drawing in order of priority. Each hunter must be eligible to apply for each hunt requested. If the application is for deer, elk, or bear make sure that you and each group member have the correct transport tag or are eligible for each hunt on the application.

**Group Applications** - If a group application is selected for permits, all of the hunters in the group receive a permit and each hunter can take an animal. The points accumulated by each hunter in the group are averaged and applied to the group application.

**Note:** Applying as a group does not increase your chances of being selected for a permit.

The maximum group sizes for each species are as follows:

12	Deer
12	Elk
2	Mountain Goat
2	Bighorn Sheep
2	Moose
2	Black Bear
4	Turkey

**Maintaining Points** - If you want to continue to build points, but not be selected for a permit, special hunt choice numbers are provided for your use. If you apply for the following hunts only, your application cannot be awarded a permit and you will automatically accrue your point for the year. All application rules apply. Applications and supporting hunting licenses or transport tags must be purchased on time. Applications must be submitted on time.

<u>Hunt Choice Number</u>	<u>Species</u>
1999	Deer
2999	Elk
3999	Turkey
5999	Bighorn Sheep
6999	Mountain Goat
7999	Black Bear
8999	Moose

**Multiple Applications** - The license system will only allow each hunter to purchase one special hunt permit application for each species.

**Bear, Deer, and Elk Transport Tags** - Applicants for bear, deer, or elk special hunt permits must have a valid bear, deer, or elk transport tag. For deer or elk, the transport tag must match the transport tag specified for the hunt listed in the special hunt tables.

**For example:** To apply for an archery only elk hunt in the Colockum area it is necessary to have an Eastern Washington Archery Elk transport tag (EA). Do not apply for special hunts that are in conflict with the transport tag you have. No refunds or exchanges for bear, deer, or elk transport tags will be made for anyone who has submitted an application for a bear, deer, or elk special hunt permit.

**Small Game Hunting Licenses for Turkey Permit Applicants** - Applicants for a fall turkey special hunt permit must have a valid small game hunting license before an application for a turkey special hunt permit can be submitted.

**Once-In-A-Lifetime Hunts** - Please refer to the instructions in the mountain goat, moose, and bighorn sheep sections under the heading "Who May Apply."

**Hunting Licenses for Mountain Goat, Moose, or Bighorn Sheep** may only be purchased by hunters who are selected for a special hunt permit. Selected hunters must send a check or money order for the appropriate fee, to the WDFW Olympia office within 15 days of the notification mailing or the permit will become VOID and will be offered to the next alternate. **No refunds or exchanges will be made**

for those purchasing a hunting license for mountain goat, moose, or bighorn sheep.

**Notification of drawing results** - All hunters who submit an application for a special hunt permit for bear will receive notice of the results in the mail by **March 31, 2004**. Those submitting applications for deer, elk, mountain goat, bighorn sheep, moose, or fall turkey will receive notice in the mail by **August 3, 2003**. If a hunter has not received a notice by the notification date, the results of the drawing can be checked by logging onto the WDFW Internet website ([www.wa.gov/wdfw](http://www.wa.gov/wdfw)) on the hunting page or by calling the WDFW Olympia office or one of the WDFW regional offices.

**Hunting Activity Reporting** - One hunter report is required for each transport tag acquired. Deer, elk, bear, and turkey all have general hunting seasons. The report covers your activity during the general hunting season and the special hunt. There is no separate hunting activity report for special hunts. Complete the hunter report **after you are done hunting for that species**. Simply answer the questions asked on the toll-free automated telephone reporting line at 1-877-945-3492 or on the Internet at [www.fishhunt.dfw.wa.gov](http://www.fishhunt.dfw.wa.gov).

To qualify to be entered into the Incentive Permit Drawing, hunters must submit 2003 hunter reports within ten days of a kill or, if unsuccessful, by January 10, 2004. The deadline to submit 2003 hunter reports is January 31, 2004 - unless the special hunting season extends beyond that date. In those cases, the hunter must report within ten days of the close of the special hunting season and will be included in the Incentive Permit Drawing.

## Go Play Outside



Direct involvement with the great outdoors is one of the best ways for young people to learn about natural resources and wild places. It's up to us - today's hunters - to provide supervised, structured activities to help pass the hunting heritage along to the next generation.

"Go Play Outside" is a new WDFW effort to develop partnerships that promote outdoor recreation skills, encourage the ethical use of the outdoors, and provide guidance to those wishing to participate in fishing shellfishing, hunting, sport shooting, and wildlife watching.

If you are interested in sponsoring an event or activity, presenting a workshop, or providing mentoring services please contact WDFW by phone, internet, email, or by mail.

**"Go Play Outside Program"**  
Washington Department of Fish and Wildlife

- (360) 902-2344
- 600 Capitol Way N
- [www.wa.gov/wdfw](http://www.wa.gov/wdfw)
- Olympia WA 98501-1091
- [goplayoutside@dfw.wa.gov](mailto:goplayoutside@dfw.wa.gov)



# Raffle Permit Hunts

Raffles for special raffle permits will be offered for the 2003 hunting season.

They include:

- One Deer Raffle Permit for an additional any buck deer.
- Two Elk Raffle Permits (one eastside and one westside) for an additional any bull elk.
- One Bighorn Sheep Raffle Permit for one bighorn ram.
- One Moose Raffle Permit for any moose.
- One Mountain Goat Raffle Permit for any legal mountain goat.

Raffle ticket prices:

- Deer, Elk, Moose, Mountain Goat: ..... \$5.00/ticket
- Bighorn Sheep: ..... \$10.00/ticket

## Eastside Elk Raffle Permit Hunt

Number of permits: 1  
Bag limit: One additional any bull elk.  
Open area and season: Eastern Washington, except all Private Lands Wildlife Management Areas and GMU 157, those GMUs closed to elk hunting, and those GMUs not opened to branch-antlered bull elk hunting by the Fish and Wildlife Commission.

Open season: September 1-December 31, 2003.

Weapon: Any legal weapon except archery equipment during archery seasons and muzzleloader equipment during muzzleloader seasons must be used.

## Bighorn Sheep Raffle Permit Hunt

Number of permits: 1  
Bag limit: One bighorn ram.  
Open area: Sheep Unit 4 (Selah Butte), Sheep Unit 5 (Umtanum), Sheep Unit 7 (Cleman Mountain), Sheep Unit 12 (Lincoln Cliffs) or Sheep Unit 13 (Quilomene).

Open season: September 1 - October 31, 2003.

Weapon: Any legal weapon.

## Moose Raffle Permit Hunt

Number of permits: 1  
Bag limit: One moose of either sex.  
Open area: Any moose unit open.

Open season: October 1 - November 30, 2003.

Weapon: Any legal weapon.

## Mountain Goat Raffle Permit Hunt:

Number of Permits: 1  
Bag limit: One mountain goat of either sex.

Open area: Goat Unit 3-6 (Naches Pass), Goat Unit 3-9 (Tieton River), Goat Unit 3-10 (Blazed Ridge) or Goat Unit 5-4 (Goat Rocks).

Open season: September 15-October 31, 2003

Weapon: Any legal weapon.

Proceeds from the sale of raffle tickets will be used for the management and benefit of these species.

There is no limit on the number of tickets a person may purchase. Residents and non-residents are eligible to purchase tickets. There will be no refunds for any raffle ticket purchases. The "Once in a Lifetime Harvest" restriction is waived for auction and raffle hunts, antlerless only moose hunts, and mountain goats harvested prior to 1999.

Raffle tickets may be purchased by internet, telephone or at Olympia WDFW and Regional offices.

Raffle tickets must be purchased by August 3, 2003.

One winner and two alternates will be drawn for each hunt.

The winner of the deer, elk, bighorn sheep, moose or mountain goat raffle will be issued the appropriate license and tag at no cost. The winner of the deer and elk raffle may purchase an additional deer or elk license/tag for the 2003 season.

The raffle will be done by computer and the winning ticket holder will be notified by August 9, 2003.

## Deer Raffle Permit Hunt

Number of permits: 1  
Bag limit: One additional any buck deer.  
Open area: Statewide in any area open to general or permit season, muzzleloader, archery, or modern firearm deer hunts during the 2003 season, except all Private Lands Wildlife Management Areas, GMU 485, and those GMUs closed to deer hunting by the Fish and Wildlife Commission.

Open season: September 1-December 31, 2003.

Weapon: Any legal weapon except archery equipment during archery seasons and muzzleloader equipment during muzzleloader seasons must be used.

## Westside Elk Raffle Permit Hunt

Number of permits: 1  
Bag limit: One additional any bull elk.  
Open area and season: Western Washington, except all Private Lands Wildlife Management Areas and those GMUs closed to elk hunting, and those GMUs not opened to branch-antlered bull elk hunting by the Fish and Wildlife Commission.

Open season: September 1-December 31, 2003.

Weapon: Any legal weapon except archery equipment during archery seasons and muzzleloader equipment during muzzleloader seasons must be used.





photo by Dr. Thomas Barnes


## **MAKE A STATEMENT • MAKE A DIFFERENCE**

*When you buy Personalized License Plates, you help protect Washington's spectacular wildlife diversity.*

Over 90% of the purchase and the entire renewal fee supports the conservation and management of our fish and wildlife resources.

For more information contact your local vehicle licensing office or the Washington State Department of Licensing at (360) 902-3770.

For an electronic application:  
[www.wa.gov/dol](http://www.wa.gov/dol)



Washington  
Department of  
**FISH and  
WILDLIFE**

For information on  
Washington's fish  
and wildlife:  
[www.wa.gov/wdfw](http://www.wa.gov/wdfw)



# Deer General Information



**Reminder: 3 pt. min. for all mule deer in eastern Washington.**

**Description:** To hunt deer in Washington, you need to:

1. Purchase a big game hunting license with a deer option.
2. Choose the appropriate deer transport tag for one of the following hunting methods: modern firearm, muzzleloader, or archery.
3. Hunt only the seasons outlined for the hunting method option.

**Bag Limit:** One deer per hunter during the 2003 hunting season, except for successful "B" tag applicants. (Only one big game license with a deer tag option may be purchased per hunter per year).

**General Season Listings:** The next few pages provide general deer seasons for each hunting method option.

**Special Deer Permit Hunts:** These are listed at the end of the Deer Section. Hunters may apply for these special deer permit-only hunts. Check the Deer Permit table (pgs. 29-32) for hunt dates and the deer tag needed to apply.

**Permit Only Units:** The following GMUs are closed during general seasons: 290 (Desert), PLWMA 201 in 272 (Beasley), 329 (Quilomene), 371 (Alkali), and 485 (Green River).

**GMUs Closed to Deer Hunting:** 157 (Mill Creek Watershed), 490 (Cedar River), and 522 (Loo-wit).

**Firearm Restriction Hunts:** These are open to all deer hunters. Firearm restriction areas are listed on pg. 17.

**Antlerless:** Deer without antlers. Doe or fawn deer are antlerless.

**Any Buck:** Any deer with visible antlers may be taken (fawns illegal).

**Black-tailed Deer:** Any member of black-tailed/mule deer (species *Odocoileus hemionus*) found west of a line drawn from the Canadian border south on the Pacific Crest Trail and along the Yakama Indian Reservation boundary in Yakima County to Klickitat County, and in Klickitat County west of Hwy 97.

**Mule Deer:** Any member of black-tailed/mule deer (species *Odocoileus hemionus*) found east of a line drawn from the Canadian border south on the Pacific Crest Trail and along the Yakama Indian Reservation boundary in Yakima County to Klickitat County, and in Klickitat County east of Highway 97.

**White-tailed Deer:** Means any white-tailed deer (member of the species *Odocoileus virginianus*) except the Columbian White-tailed Deer (species *Odocoileus virginianus leucurus*).



**2 Pt. Minimum:** A legal deer taken in these GMUs must have at least 2 antler points on one side. (A 2x2 or a 2x1 are legal in a 2 Pt. min. unit.) All antler points must be at least one inch long. Antler points include eyeguards -- if at least one inch long.

**2 Pt. Minimum GMUs:** 437, 558, 574, 578, 588, 636, 654 and 681.



All antler points must be at least one inch long.

**3 Pt. Minimum:** A legal deer taken in these GMUs must have at least 3 antler points on one side. (A 3x3, 3x2, or 3x1 are legal in a 3 Pt. min. unit.) All antler points must be at least one inch long. Antler points include eyeguards -- if at least one inch long.

**3 Pt. Minimum GMUs:** All mule deer in 100, 200, and 300 series GMUs. White-tailed deer in GMUs 127, 130, 133, 136, 139, 142, 145, 149, 154, 162, 163, 166, 169, 172, 175, 178, 181, and 186.



# Modern Firearm General Deer Seasons

**License Required:** A valid big game hunting license which includes a deer species option.

**Tag Required:** Valid modern firearm deer tag on his/her person.

**Hunting Method:** Modern firearm deer tag hunters may use rifle, handgun, shotgun, archery, or muzzleloader, but only during modern firearm seasons. Modern firearm, archery, and muzzleloader equipment must meet equipment regulations on pg. 14.

**Hunter Orange:** Is required for anyone hunting in an area open to modern firearm deer or elk seasons. See pg. 10.

**Firearm Restriction Areas:**

GMUs 334, 410, 454, 504, 554, 564, 624, 627, 633, 652, 658, 660, 666, 681, and 684 have high-power rifle restrictions adopted by the Fish and Wildlife Commission. Be sure to read firearm restrictions on pg. 17.

**Season Overlap:** Early archery deer and early muzzleloader deer hunters hunt in common with modern firearm hunters in the high buck season in Wilderness Areas and Lake Chelan Recreation Area.

Hunt Area	2003 Dates	Game Management Units (GMUs)/Areas	Legal Deer
<b>High Buck Seasons</b>	Sept. 15-25	Alpine Lakes, Glacier Peak, Pasayten, and Olympic Peninsula Wilderness Areas; Lake Chelan Recreation Area; and that part of Henry Jackson Wilderness Area west of the Pacific Crest Trail. <i>(See page 57 for USFS maps)</i>	3 pt. min.
<b>Early Seasons</b>			
<b>Western Washington Blacktail Deer</b>	Oct. 11-31	407, 418, 426, 448-466, 501-520, 524-556, 560, 568, 572, 601-633, 638-653, 658-673, 684	Any buck
		410, 564	Any deer
		437, 558, 574, 578, 588, 636, 654, 681	2 pt. min.
<b>Eastern Washington Whitetail Deer</b>	Oct. 11-24	101 - 124	Whitetail, any buck
		203-247, 249-251	Whitetail, any buck
	Oct. 11-19	127-154, 162-186	Whitetail, 3 pt. min.
		248, 254 - 381 <b>except</b> closed in GMUs 290, 329, 371 Deer Area 3081	Whitetail, any buck Any Whitetail deer
<b>Eastern Washington Mule Deer</b>	Oct. 11-19	All 100 <b>and</b> 300 series GMUs, 248, 254 - 284 Deer Area 3081	3 pt. min. Any Mule Deer
		Oct. 11-24	203-247, 249-251
<b>Late Buck Hunts</b>			
<b>Western Washington Blacktail Deer</b>	Nov. 13-16	All 400, 500, and 600 GMUs <b>except</b> closed in GMUs 418, 426, 437, 448, 450, 460, 522, 574, 578, 588	Any buck, <b>except</b> 2 pt. min. in GMUs 558, 636, 654, 681 and any deer in GMUs 410 and 564
<b>Eastern Washington Whitetail Deer</b>	Nov. 3-19	105 -124	Whitetail, any buck
		127-142	Whitetail, 3 pt. min.
<b>Youth and Disabled Hunters</b>			
<b>Eastern Washington Whitetail Deer</b>	Oct. .25-Nov. 2	105-124	Whitetail, Antlerless only
<b>Hunters 65 and over, Disabled, or Youth Seasons</b>			
<b>Eastern Washington Whitetail Deer</b>	Oct. 11-24	101-124	Any Whitetail deer
	Oct. 11-19	127-142, 145-154, 162, 163, 172-181	Whitetail-3pt. min. or Antlerless
<b>Eastern Washington Mule Deer</b>	Oct. 11-19	142	Mule deer, 3 pt. min. or Antlerless
<b>Advanced Hunter Education (AHE) Master Hunter Season</b>			
<b>Eastern Washington Whitetail Deer</b>	Dec. 9-15	130-142	Whitetail-Antlerless only
<b>Eastern Washington Mule Deer</b>	Dec. 9-15	142	Mule Deer-Antlerless only

# Archery General Deer Seasons



**License Required:** A valid big game hunting license which includes a deer species option.

**Tag Required:** Valid archery deer tag on his/her person.

**Hunting Method:** Archery Only. Archery tag holders can only hunt during archery seasons and must hunt with archery equipment. Archery equipment must meet regulations on pg. 14.

**Hunter Orange:** Is required for anyone hunting in an area open to modern firearm deer or elk seasons. See pg.10.

**Early Season Overlap:** Early archery deer seasons overlap the modern firearm high buck hunt. Early archery deer seasons overlap damage control elk hunts Elk Area 3911(Fairview) (overlap Sept. 1-15) in portions of GMUs 328, 334, 372, and 382. Early archery deer seasons also overlap modern firearm damage control hunts in the Elk Area 2032 (Malaga A) in GMU 251.

**Late Season Overlap:** Late archery deer seasons overlap late muzzleloader deer seasons in GMUs 410 (Islands); and 666 (Deschutes). Late archery deer seasons overlap late muzzleloader elk seasons in GMU 454 (Issaquah); 505 (Mossyrock); 601 (Hoko); 652 (Puyallup); 666 (Deschutes); and 667 (Skookumchuck). Note: Grouse, bear, cougar, mountain goat, and bighorn sheep seasons may be open concurrent with archery seasons.

**Weyerhaeuser St. Helens Tree Farm Access Hotline 1-866-636-6531.**

Hunt Area	2003 Dates	Game Management Units (GMUs)/Areas	Legal Deer
<b>Early Archery Deer Seasons</b>			
<b>Western Washington Blacktail Deer</b>	Sept. 1-30	407-426, 448-466, 501-520, 524-556, 560, 568, 572, 601-633, 638-653, 658-673, 684, 699	Any deer, <b>except</b> buck only in GMUs 503, 506, 530, 550, 568, 673
		437, 558, 574, 578, 588, 636, 654, 681	2 pt. min. or Antlerless
		Alpine Lakes, Glacier Peak, and Olympic Peninsula Wilderness Areas	3 pt. min. or Antlerless
<b>Eastern Washington Mule Deer</b>	Sept. 1-30	105-127, 243-247, 249-251, 260, 262	3 pt. min.
		142-154, 162-186, 328, 334-340, 346-368, 372	3 pt. min. or Antlerless
		381	Any Mule Deer
	Sept. 1-15	101,130-139, 204-242, 248, 254, 266, 269, 272*, 278, 284, 382	3 pt. min.
	Sept. 16-30	101, 130-139, 204-242, 248, 254, 266, 269, 272*, 278, 284, 382	3 pt. min. or Antlerless
<b>Eastern Washington Whitetail Deer</b>	Sept. 1-30	101-124, 204-284	Any Whitetail deer
		127-154, 162-186	Whitetail, 3 pt. min. or Antlerless
<b>Late Archery Deer Seasons</b>			
<b>Western Washington Blacktail Deer</b>	Nov. 19-Dec. 8	437, 588, 654	2 pt. min. or Antlerless
	Nov. 19-Dec. 15	636, 681	2 pt. min. or Antlerless
		558	2 pt. min.
		460, 466, 506-520, 524, 530, 556, 560, 572, 601, 607-618, 638, 648, 699	Any deer, <b>except</b> buck only in GMUs 506, 530
Nov. 19-Dec. 31	407, 410, 454, 505, 603, 624, 627, 642, 652, 660-672	Any deer	
<b>Eastern Washington Mule Deer</b>	Nov. 20-Dec. 8	209, 215, 233, 243, 247, 250	3 pt. min.
		145, 163, 178	3 pt. min. or Antlerless
		272*, 346, 352, 364, 368	3 pt. min. or Antlerless
<b>Eastern Washington Whitetail Deer</b>	Nov. 10-Dec.15	101	Any Whitetail deer
	Nov. 20-Dec.15	105, 117, 121,124	Any Whitetail deer
		127	Whitetail, 3 pt. min. or Antlerless
	Nov. 20-Dec. 8	145, 163, 178	Whitetail, 3 pt. min. or Antlerless
		204, 209, 215, 233, 243, 247, 250, 272*	Any Whitetail deer

\* Except closed in PLWMA 201.





# Muzzleloader General Deer Seasons

**License Required:** A valid big game hunting license which includes a deer species option.

**Tag Required:** Valid muzzleloader deer tag on his/her person.

**Hunting Method:** Muzzleloader only. Muzzleloader tag holders can only hunt during muzzleloader seasons and must hunt with muzzleloader equipment. Muzzleloading equipment must meet regulations on pg. 14.

**Early Season Overlap:** Modern firearm deer hunters hunt in common with muzzleloader and archery deer hunters in the high buck hunts.

**Late Season Overlap:** Late muzzleloader deer seasons overlap late archery deer seasons in GMUs 410 (Islands); and 666 (Deschutes).

**Hunter Orange:** Is required for anyone hunting in an area open to modern firearm deer or elk seasons. See pg. 10.

**Firearm Restriction Areas:** Modern firearm and other firearm restrictions may apply. See pg. 17 for restrictions by county.

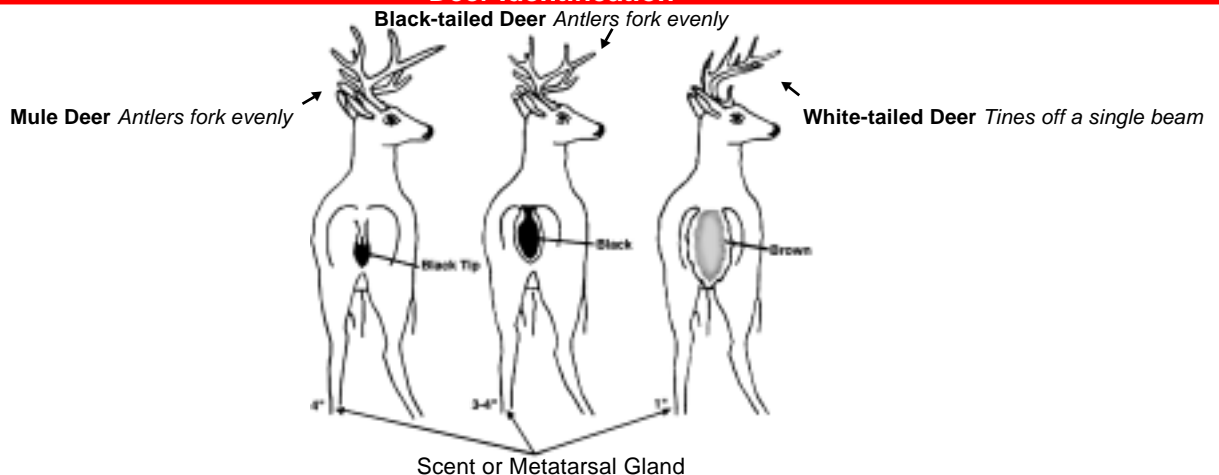
Hunt Area	2003 Dates	Game Management Units (GMUs)/Areas	Legal Deer
<b>High Buck Hunts</b>	Sept. 15-25	Alpine Lakes, Glacier Peak, Pasayten, and Olympic Peninsula Wilderness Areas; Lake Chelan Recreation Area; and that part of the Henry Jackson Wilderness Area west of the Pacific Crest Trail (See page 57 for USFS maps)	3 pt. min.
<b>Early Muzzleloader Deer Seasons</b>			
<b>Western Washington Blacktail Deer</b>	Oct. 4-10	407, 418, 426, 448, 450, 501, 504, 505, 513, 520, 530, 554, 568, 603, 612, 624, 627, 638, 642, 660, 663, 672, 673, 684 410, 454, 564, 652, 666 437, 578	Any buck Any deer 2 pt. min.
<b>Eastern Washington Whitetail Deer</b>	Oct. 4-10	204, 209, 233, 239, 243, 244, 245, 246, 250, 251, 278, 284 133, 142, 145, 149, 181, 381 101, 108, 111, 117, 121, 124	Whitetail, any buck Whitetail, 3 pt. min., or Antlerless Any Whitetail deer
<b>Eastern Washington Mule Deer</b>	Oct. 4-10	101, 108, 111, 117, 121, 124, 133, 204, 209, 233, 239, 243, 244, 245, 246, 250, 251, 278, 284, 328, 330-342, 352, 356, 360, 368, 382 142, 145, 149, 181, 381	Mule deer, 3 pt. min. Mule deer, 3 pt. min. or Antlerless
<b>Late Muzzleloader Deer Seasons</b>			
<b>Western Washington Blacktail Deer</b>	Nov. 19-Dec. 15	410, 501, 504, 564, 633, 651, 666, 673, 684, Deer Area 4926 654 407, 460, 550, 602	Any deer 2 pt. min. Any buck
	Nov. 19-Dec. 8	578	2 pt. min.
<b>Eastern Washington Whitetail Deer</b>	Nov. 20-Dec. 8	113 130, 139, 172, 181	Any Whitetail deer Whitetail, 3 pt. min. or Antlerless
<b>Eastern Washington Mule Deer</b>	Nov. 20-30	381, 382	3 pt. min.
	Nov. 20-Dec. 8	130, Deer Area 3081	3 pt. min. or Antlerless

## Firearm Restricted Deer Hunts Open To All Deer Hunters

Hunting license and deer tag required. Archery and muzzleloader hunters must use hunting method in compliance with tag. Check firearm restrictions. Archery, Shotgun, Muzzleloader or revolver type handguns only. In firearm restriction areas, modern firearm hunters may hunt with a muzzleloader equipped with a scope. Hunter Orange required.

Hunt Area	2003 Dates	Game Management Units (GMUs)/Areas	Legal Deer
<b>Western Washington Blacktail Deer</b>	Oct. 11-31	410, Vashon & Maury Islands	Any deer
	Nov. 19-Dec. 31	564	Any deer
	Sept. 1-Dec. 31	Indian Island. Restricted Access	Any deer

## Deer Identification



# Special Deer Permits



## Hunts Open to Deer Permit Holders Only

**Application deadline: June 22, 2003 – See page 20 for application information and procedures.**

You may submit only one Special Deer Permit Application. The application may contain 1-4 hunt choices.

Use the 4-digit Hunt Choice Number on your application. Hunters may hunt only with hunting method in compliance with tag.

(NOTE: Hunt Choice Numbers change every year.)

Hunt Choice No.	Hunt Name	Permit Season	Special Restrictions	Boundary Description	2003 Permits	Last Season's Apps.
<b>Modern Firearm Deer Permit Hunts</b> (Only modern firearm deer tag holders may apply)						
1001	Sherman	Oct. 11-24	Whitetail, Antlerless	GMU 101	100	766
1002	Kelly Hill	Oct. 11-24 & Nov. 10-19	Whitetail, Antlerless	GMU 105	150	557
1003	Douglas	Oct. 11-24 & Nov. 10-19	Whitetail, Antlerless	GMU 108	250	0
1004	Aladdin	Oct. 11-24 & Nov. 10-19	Whitetail, Antlerless	GMU 111	100	0
1005	Selkirk	Oct. 11-24 & Nov. 10-19	Whitetail, Antlerless	GMU 113	50	426
1006	49 Degrees North	Oct. 11-24 & Nov. 10-19	Whitetail, Antlerless	GMU 117	200	1,141
1007	Huckleberry A	Oct. 11-24 & Nov. 10-19	Whitetail, Antlerless	GMU 121	700	1,985
1008	Mt. Spokane A	Oct. 11-24 & Nov. 10-19	Whitetail, Antlerless	GMU 124	400	1,439
1009	Mica Peak A	Oct. 11-24	Whitetail, Antlerless	GMU 127	200	320
1010	Cheney A	Oct. 11-24	Antlerless	GMU 130	200	464
1011	Roosevelt	Oct. 11-24	Antlerless	GMU 133	400	1,221
1012	Harrington	Oct. 11-24	Antlerless	GMU 136	125	569
1013	Steptoe	Oct. 11-24 & Nov. 10-19	Antlerless	GMU 139	300	621
1014	Almota A	Oct. 11-24 & Nov. 10-19	Antlerless	GMU 142	250	812
1015	Mayview A	Oct. 11-19	Antlerless	GMU 145	350	569
1016	Mayview B	Nov. 3-16	Antlerless	GMU 145	350	895
1017	Prescott A	Nov. 3-16	Antlerless	GMU 149	400	1,418
1018	Prescott B	Nov. 3-16	Antlerless	Deer Area 1020	150	506
1019	Blue Creek	Nov. 3-16	Whitetail, Antlerless	GMU 154	225	674
1020	Dayton A	Nov. 3-16	Whitetail, Antlerless	GMU 162	350	828
1021	Dayton B	Nov. 3-16	Antlerless	Deer Area 1010	50	576
1022	Marengo A	Nov. 3-16	Whitetail, Antlerless	GMU 163	250	515
1023	Marengo B	Nov. 3-16	Antlerless	GMU 163	75	548
1024	Peola	Nov. 3-16	Antlerless	GMU 178	75	368
1025	Blue Mtns.Foothills A	Nov. 3-19	Whitetail 3 pt. min. or Antlerless	GMUs 149, 154, 162-166	100	1,974
1026	Blue Mtns.Foothills B	Nov. 3-19	Whitetail 3 pt. min. or Antlerless	GMUs 145, 172-181	50	1,014
1027	Couse	Nov. 3-16	Antlerless	GMU 181	50	188
1028	East Okanogan A	Nov. 1-18	Any Whitetail	GMU 204	100	1,029
1029	West Okanogan	Nov. 1-18	Any Whitetail	GMUs 218-242	100	776
1030	Sinlahekin A	Nov. 1-18	Any Whitetail	GMU 215	50	584
1031	Sinlahekin B	Nov. 1-18	Whitetail, Antlerless	GMU 215	50	273
1032	Chewuch A	Nov. 1-18	Any Buck	GMU 218	15	1,483
1033	Pearrygin A	Nov. 1-18	Any Buck	GMU 224	20	2,603
1034	Gardner A	Nov. 1-18	Any Buck	GMU 231	15	1,586
1035	Pogue A	Nov. 1-18	Any Buck	GMU 233	10	714
1036	Chiliwist A	Nov. 1-18	Any Buck	GMU 239	15	1,097
1037	Alta A	Nov. 1-18	Any Buck	GMU 242	15	1,876
1038	Manson	Nov. 1-18	Any Buck	GMU 243	5	509
1039	Chiwawa A	Nov. 1-18	Any Buck	GMU 245	40	1,066
1040	Slide Ridge A	Nov. 1-18	Any Buck	GMU 246	15	544
1041	Entiat A	Nov. 1-18	Any Buck	GMU 247	50	2,221
1042	Big Bend A	Oct. 11-19	Antlerless	GMU 248	75	316
1043	Big Bend B	Nov. 1-18	Antlerless	GMU 248	75	246
1044	Swakane A	Nov. 1-18	Any Buck	GMU 250	45	1,698
1045	Mission A	Nov. 1-18	Any Buck	GMU 251	30	1,050
1046	Mission B	Oct. 11-24	Antlerless	GMU 251	125	566
1047	St. Andrews	Oct. 11-19	Antlerless	GMU 254	75	232
1048	Foster Creek A	Oct. 11-19	Antlerless	GMU 260	150	191
1049	Foster Creek B	Nov. 1-18	Antlerless	GMU 260	150	283
1050	Withrow A	Oct. 11-19	Antlerless	GMU 262	75	233
1051	Badger	Nov. 1-18	Antlerless	GMU 266	100	440
1052	Ritzville (Kahlotus) A	Nov. 1-18	3 pt. min. or Antlerless	GMU 284	30	0
1053	Desert A	Nov. 1-15	Any Deer	GMU 290	15	3,522
1054	Desert B	Dec. 1-7	Antlerless	GMU 290	50	448
1055	Lakeview A	Dec. 9-Jan. 31, 2004	Antlerless	Deer Area 2011	30	0
1056	Naneum	Oct. 11-19	Antlerless	GMU 328	30	0
1057	Quilomene A	Nov. 1-18	Any Buck	GMU 329	78	3,374
1058	Teanaway A	Oct. 11-19	Antlerless	GMU 335	30	0
1059	Taneum	Oct. 11-19	Antlerless	GMU 336	20	0
1060	Nile A	Oct. 11-19	Antlerless	GMU 352	20	0
1061	Bethel A	Nov. 3-16	Any Buck	GMU 360	10	0
1062	Cowiche A	Oct. 11-19	Antlerless	GMU 368	20	0
1063	Cowiche B	Nov. 3-16	Any Buck	GMU 368	15	0
1064	Alkali A <sup>a</sup>	Nov. 27-Dec. 6	Any Buck	GMU 371	77	2,716
1065	Alkali B <sup>a</sup>	Nov. 27-Dec. 6	Antlerless	GMU 371	80	509
1066	Whitcomb	Sept. 6-14	Antlerless	Deer Area 3071	5	0

<sup>a</sup> Military installation; access may be extremely limited.

Use numbers in this column for the Hunt Choice Number!



# Special Deer Permits (continued)

Hunt Choice No.	Hunt Name	Permit Season	Special Restrictions	Boundary Description	2003 Permits	Last Season's Apps.
1067	East Klickitat A	Oct. 11-19	3 Pt. Min. or Antlerless	GMU 382	40	654
1068	Sauk	Nov. 13-16	2 Pt. Min.	GMU 437	25	0
1069	Stillaguamish	Nov. 13-16	2 Pt. Min.	GMU 448	10	0
1070	Snoqualmie	Nov. 13-16	Any Buck	GMU 460	25	395
1071	Green River A	Oct. 25-31	Any Buck	GMU 485	10	595
1072	Lincoln A	Oct. 11-31	Any Deer	GMU 501	40	515
1073	Stella A	Oct. 11-31	Any Deer	GMU 504	35	221
1074	Mossyrock A	Oct. 11-31	Any Deer	GMU 505	85	910
1075	Stormking A	Oct. 11-31	Any Deer	GMU 510	30	493
1076	South Rainier A	Oct. 11-31	Any Deer	GMU 513	30	394
1077	Packwood A	Oct. 11-31	Any Deer	GMU 516	50	837
1078	Winston A	Oct. 11-31	Any Deer	GMU 520	50	946
1079	Yale A	Oct. 11-31	Any Deer	GMU 554	15	201
1080	Toutle A	Oct. 11-31	Any Deer	GMU 556	25	1,267
1081	Marble A	Oct. 11-31	2 Pt. Min. or Antlerless	GMU 558	20	590
1082	Lewis River A	Oct. 11-31	Any Deer	GMU 560	35	630
1083	Siouxon A	Oct. 11-31	Any Deer	GMU 572	35	585
1084	Wind River A	Oct. 11-31	2 Pt. Min. or Antlerless	GMU 574	10	336
1085	Wind River B	Nov. 13-16	2 Pt. Min.	GMU 574	35	627
1086	West Klickitat A	Oct. 11-31	2 Pt. Min. or Antlerless	GMU 578	30	731
1087	West Klickitat B	Nov. 13-16	2 Pt. Min.	GMU 578	45	1,081
1088	Grayback A	Oct. 11-31	2 Pt. Min. or Antlerless	GMU 588	125	1,167
1089	Grayback B	Nov. 13-16	2 Pt. Min.	GMU 588	65	1,721
1090	Pysht	Oct. 11-31	Any Deer	GMU 603	15	156
1091	Olympic	Oct. 11-31	Any Deer	GMU 621	35	460
1092	Kitsap	Oct. 11-31	Any Deer	GMU 627	20	205
1093	Wynoochee A	Oct. 11-31	Any Deer	GMU 648	110	948
1094	Wynoochee B	Nov. 1-11	Any Buck	GMU 648	10	477
1095	Satsop A	Nov. 1-11	Any Buck	GMU 651	10	1,047
1096	North River A	Oct. 11-31	Any Deer	GMU 658	70	515
1097	Minot Peak	Oct. 11-31	Any Deer	GMU 660	90	704
1098	Capitol Peak A	Oct. 11-31	Any Deer	GMU 663	30	838
1099	Capitol Peak B	Nov. 1-11	Any Buck	GMU 663	10	380
1100	Deschutes	Oct. 11-31	Any Deer	GMU 666	80	319
1101	Skookumchuck A	Oct. 11-31	Any Deer	GMU 667	160	1,264
1102	Skookumchuck B	Nov. 1-11	Any Buck	GMU 667	10	215
<b>Muzzleloader Only Deer Permit Hunts (Only muzzleloader deer tag holders may apply)</b>						
1103	Cheney B	Nov. 20-Dec. 8	Mule Deer 3 Pt. Min. or Antlerless	GMU 130	75	0
1104	Blue Mtns Foothills C	Nov. 20-Dec. 8	Whitetail, 3 Pt. Min or Antlerless	GMUs 149, 154, 162,166	60	343
1105	Green Bluff	Dec. 9-31	Whitetail, Antlerless	That portion of GMU 124 east of Hwy. 2	90	101
1106	Wannacut A	Nov. 1-18	Antlerless	GMU 209	50	86
1107	Chiwawa B	Dec. 9-31	Any Buck	GMU 245	15	0
1108	Foster Creek C	Dec. 1-31	Antlerless	GMU 260	200	0
1109	Moses Coulee A	Nov. 1-18	Any Buck	GMU 269	20	0
1110	Moses Coulee B	Dec. 1-31	Antlerless	GMU 269	100	184
1111	Ritzville (Kahlotus) B	Nov. 19-30	Mule Deer: 3 Pt. or Antlerless; Any Whitetail Deer	GMU 284	30	0
1112	Hooper	Dec. 1-31	Antlerless	Deer Area 2010	20	0
1113	Lakeview B	Nov. 1-18	Antlerless	Deer Area 2011	10	0
1114	Desert C	Oct. 19-27	Any Deer	GMU 290	6	242
1115	Quilomene B	Oct. 4-10	Any Buck	GMU 329	10	222
1116	Teanaway B	Oct. 4-10	Antlerless	GMU 335	25	0
1117	Manatash	Oct. 4-10	Antlerless	GMU 340	25	0
1118	Cowiche C	Oct. 4-10	Antlerless	GMU 368	10	0
1119	Alkali C <sup>a</sup>	Dec. 7-14	Any Buck	GMU 371	12	277
1120	Alkali D <sup>a</sup>	Dec. 7-14	Antlerless	GMU 371	15	80
1121	Esquatzel A	Nov. 20-Dec. 8	Any Deer	GMU 381	100	0
1122	East Klickitat B	Nov. 22-30	3 Pt. Min. or antlerless	GMU 382	5	0
1123	West Klickitat B	Nov. 19-Dec. 8	2 Pt. Min. or Antlerless	GMU 578	30	0
1124	Mossyrock B	Oct. 4-10	Any Deer	GMU 505	10	0
1125	Stormking B	Oct. 4-10	Any Deer	GMU 510	5	0
1126	South Rainier B	Oct. 4-10	Any Deer	GMU 513	5	0
1127	Packwood B	Oct. 4-10	Any Deer	GMU 516	5	0
1128	Winston B	Oct. 4-10	Any Deer	GMU 520	5	0
1129	Yale B	Oct. 4-10	Any Deer	GMU 554	2	0
1130	Toutle B	Oct. 4-10	Any Deer	GMU 556	3	0
1131	Marble B	Oct. 4-10	2 Pt. Min. or Antlerless	GMU 558	2	0
1132	Lewis River B	Oct. 4-10	Any Deer	GMU 560	5	0
1133	Siouxon B	Oct. 4-10	Any Deer	GMU 572	5	0
1134	Wind River C	Oct. 4-10	2 Pt. Min. or Antlerless	GMU 574	1	0
1135	Grayback C	Oct. 4-10	2 Pt. Min. or Antlerless	GMU 588	15	0
1136	North River B	Oct. 4-10	Any Deer	GMU 658	5	0
<b>Archery Only Deer Permit Hunts (Only archery deer tag holders may apply)</b>						
1137	Chiwawa C	Nov. 20-Dec. 8	Any Buck	GMU 245	10	0
1138	Big Bend C	Nov. 20-Dec. 8	Any Deer	GMU 248	10	0
1139	Desert D	Nov. 16-30	Any Deer	GMU 290	21	429
1140	Quilomene C	Nov. 9- Dec. 2	Any Deer	GMU 329	82	528
1141	Alkali E <sup>a</sup>	Dec. 15-28	Any Deer	GMU 371	80	445
1142	Washougal A	Sept. 15-30	Any Deer	GMU 568	30	0

<sup>a</sup> Military installation; access may be extremely limited.

**Use numbers in this column for the Hunt Choice Number!**

# Special Deer Permits (continued)



Hunt Choice No.	Hunt Name	Permit Season	Special Restrictions	Boundary Description	2003 Permits	Last Season's Apps.
<b>Special Modern Firearm Hunters 65 or Older Deer Permit Hunts</b>						
1143	Blue Mtn. Foothills B	Oct. 11-19	3 Pt. Min. or Antlerless	GMUs 145, 149	150	212
1144	East Okanogan B	Oct. 11-24	Any Deer	GMU 204	10	0
1145	Wannacut B	Oct. 11-24	Any Deer	GMU 209	10	0
1146	Sinlahekin C	Oct. 11-24	Any Deer	GMU 215	10	0
1147	Chewuch B	Oct. 11-24	Any Deer	GMU 218	10	0
1148	Pearrygin B	Oct. 11-24	Any Deer	GMU 224	10	0
1149	Gardner B	Oct. 11-24	Any Deer	GMU 231	10	0
1150	Pogue B	Oct. 11-24	Any Deer	GMU 233	10	0
1151	Chiliwist B	Oct. 11-24	Any Deer	GMU 239	10	0
1152	Alta B	Oct. 11-24	Any Deer	GMU 242	10	0
1153	Mission C	Oct. 11-24	Any Deer	GMU 251	10	0
1154	Bridgeport A	Oct. 11-19	Any Deer	GMU 248, 260	10	0
1155	Palisades A	Oct. 11-19	Any Deer	GMU 266, 269	10	0
1156	Quilomene D	Nov. 3-16	Antlerless	GMU 329	20	0
1157	Umtanum A	Nov. 3-16	Antlerless	GMU 342	20	0
1158	Bethel B	Oct. 11-19	Antlerless	GMU 360	10	0
1159	Kiona A	Oct. 11-19	Antlerless	GMU 372	15	0
1160	Esquatzel B	Oct. 11-19	Antlerless	GMU 381	10	0
1161	East Klickitat C	Oct. 11-19	3 Pt. Min. or Antlerless	GMU 382	15	0
1162	Lincoln B	Oct. 11-31	Any Deer	GMU 501	5	0
1163	Stella B	Oct. 11-31	Any Deer	GMU 504	5	0
1164	Mossyrock C	Oct. 11-31	Any Deer	GMU 505	15	0
1165	Stormking C	Oct. 11-31	Any Deer	GMU 510	5	0
1166	South Rainier C	Oct. 11-31	Any Deer	GMU 513	5	0
1167	Packwood C	Oct. 11-31	Any Deer	GMU 516	5	0
1168	Winston C	Oct. 11-31	Any Deer	GMU 520	5	0
1169	Yale C	Oct. 11-31	Any Deer	GMU 554	5	0
1170	Toutle C	Oct. 11-31	Any Deer	GMU 556	10	0
1171	Marble C	Oct. 11-31	2 Pt. Min. or Antlerless	GMU 558	5	0
1172	Lewis River C	Oct. 11-31	Any Deer	GMU 560	5	0
1173	Washougal B	Oct. 11-19	Any Deer	GMU 568	10	0
1174	Siouxon C	Oct. 11-31	Any Deer	GMU 572	5	0
1175	Wind River D	Oct. 11-31	2 Pt. Min. or Antlerless	GMU 574	2	0
1176	West Klickitat C	Oct. 11-31	2 Pt. Min. or Antlerless	GMU 578	5	0
1177	Grayback D	Oct. 11-31	2 Pt. Min. or Antlerless	GMU 588	20	0
1178	Williams Creek	Oct. 11-31	Any Deer	GMU 673	20	0
1179	Copalis	Oct. 11-31	Any Deer	GMU 642	20	0
1180	North River C	Oct. 11-31	Any Deer	GMU 658	10	0
<b>Persons with Disabilities Deer Permit Hunts (See page 15)</b>						
1181	East Okanogan C	Restricted to	Any Deer	GMU 204	5	0
1182	Wannacut C	General, Early	Any Deer	GMU 209	5	0
1183	Sinlahekin D	Season by Tag	Any Deer	GMU 215	5	0
1184	Chewuch C	Choice	Any Deer	GMU 218	5	0
1185	Pearrygin C		Any Deer	GMU 224	5	0
1186	Gardner C		Any Deer	GMU 231	5	0
1187	Pogue C		Any Deer	GMU 233	5	0
1188	Chiliwist C		Any Deer	GMU 239	5	0
1189	Alta C		Any Deer	GMU 242	5	0
1190	Mission D	Oct. 11-24	Any Deer	GMU 251	5	0
1191	Bridgeport B	Restricted to	Any Deer	GMU 248, 260	5	0
1192	Palisades B	General, Early Season by Tag Choice	Any Deer	GMU 266, 269	5	0
1193	Quilomene E	Nov. 3-16	Antlerless	GMU 329	10	0
1194	Umtanum B	Nov. 3-16	Antlerless	GMU 342	10	0
1195	Nile B	Restricted to	Antlerless	GMU 352	5	0
1196	Kiona B	General, Early	Antlerless	GMU 372	10	0
1197	Esquatzel C	Season by Tag	Antlerless	GMU 381	5	0
1198	East Klickitat D	Choice	3 Pt. Min. or Antlerless	GMU 382	5	0
1199	Green River B		Any Deer	GMU 485	5	0
1200	Lincoln C		Any Deer	GMU 501	3	0
1201	Stella C		Any Deer	GMU 504	3	0
1202	Mossyrock D		Any Deer	GMU 505	5	0
1203	Stormking D		Any Deer	GMU 510	3	0
1204	South Rainier D		Any Deer	GMU 513	3	0
1205	Packwood D		Any Deer	GMU 516	3	0
1206	Winston D		Any Deer	GMU 520	3	0
1207	Yale D		Any Deer	GMU 554	3	0
1208	Toutle D		Any Deer	GMU 556	5	0
1209	Marble D		2 Pt. Min. or Antlerless	GMU 558	2	0
1210	Lewis River D		Any Deer	GMU 560	2	0
1211	Washougal C		Any Deer	GMU 568	2	0
1212	Siouxon D		Any Deer	GMU 572	3	0
1213	Wind River E		2 Pt. Min. or Antlerless	GMU 574	1	0

Use numbers in this column for the Hunt Choice Number!



# Special Deer Permits (continued)



Hunt Choice No.	Hunt Name	Permit Season	Special Restrictions	Boundary Description	2003 Permits	Last Season's Apps.
<b>Persons with Disabilities Deer Permit Hunts (continued)</b>						
1214	West Klickitat D	Restricted to	2 Pt. Min. or Antlerless	GMU 578	3	0
1215	Grayback E	General, Early	2 Pt. Min. or Antlerless	GMU 588	10	0
1216	Capitol Peak C	Season by Tag	Any Deer	GMU 663	30	0
1217	Skookumchuck C	Choice	Any Deer	GMU 667	30	0
1218	North River D		Any Deer	GMU 658	5	0

## Youth Special Deer Permit Hunts (Must be eligible for the youth hunting license and accompanied by an adult during the hunt)

### Modern Firearm (Only modern firearm deer tag holders may apply)

1219	Blue Mtns. Foothills E	Oct. 11-19	3Pt. Min or Antlerless	GMUs 149, 154, 162, 163	100	335
1220	Blue Mtns. Foothills F	Oct. 11-19	3 Pt. Min or Antlerless	GMUs 145, 172-181	75	221
1221	East Okanogan D	Oct. 11-24	Any Deer	GMU 204	110	0
1222	Wannacut D	Oct. 11-24	Any Deer	GMU 209	20	0
1223	Sinlahekin E	Oct. 11-24	Any Deer	GMU 215	150	0
1224	Chewuch D	Oct. 11-24	Any Deer	GMU 218	200	0
1225	Pearygin D	Oct. 11-24	Any Deer	GMU 224	100	0
1226	Gardner D	Oct. 11-24	Any Deer	GMU 231	60	0
1227	Pogue D	Oct. 11-24	Any Deer	GMU 233	60	0
1228	Chiliwist D	Oct. 11-24	Any Deer	GMU 239	60	0
1229	Alta D	Oct. 11-24	Any Deer	GMU 242	110	0
1230	Mission E	Oct. 11-24	Any Deer	GMU 251	100	116
1231	Bridgeport C	Oct. 11-19	Any Deer	GMU 248, 260	100	0
1232	Palisades C	Oct. 11-19	Any Deer	GMUs 266, 269	100	0
1233	Lakeview C	Oct. 11-19	Any Deer	Deer Area 2011	10	0
1234	Wahluke A	Oct. 11-19	Any Deer	GMU 278	50	0
1235	Quihomene F	Nov. 3-16	Antlerless	GMU 329	75	166
1236	Umtanum C	Nov. 3-16	Antlerless	GMU 342	75	271
1237	Cowiche D	Oct. 11-19	Antlerless	GMU 368	15	0
1238	Esquatzel D	Oct. 11-19	Antlerless	GMU 381	10	0
1239	Paterson	Sept. 6-14	Antlerless	Deer Area 3072	5	0
1240	East Klickitat E	Oct. 11-19	Any Deer	GMU 382	20	76
1241	Lincoln D	Oct. 11-31	Any Deer	GMU 501	10	33
1242	Stella D	Oct. 11-31	Any Deer	GMU 504	10	17
1243	Mossyrock E	Oct. 11-31	Any Deer	GMU 505	10	73
1244	Stormking E	Oct. 11-31	Any Deer	GMU 510	10	40
1245	South Rainier E	Oct. 11-31	Any Deer	GMU 513	10	30
1246	Packwood E	Oct. 11-31	Any Deer	GMU 516	10	61
1247	Winston E	Oct. 11-31	Any Deer	GMU 520	10	90
1248	Yale E	Oct. 11-31	Any Deer	GMU 554	10	18
1249	Toutle E	Oct. 11-31	Any Deer	GMU 556	60	160
1250	Marble E	Oct. 11-31	Any Deer	GMU 558	10	64
1251	Lewis River E	Oct. 11-31	Any Deer	GMU 560	10	54
1252	Washougal D	Oct. 11-19	Any Deer	GMU 568	10	0
1253	Siouxon E	Oct. 11-31	Any Deer	GMU 572	10	65
1254	Wind River F	Oct. 11-31	Any Deer	GMU 574	15	60
1255	West Klickitat E	Oct. 11-31	Any Deer	GMU 578	15	80
1256	Grayback F	Oct. 11-31	Any Deer	GMU 588	30	138
1257	Satsop B	Oct. 11-31	Any Deer	GMU 651	10	78
1258	Skookumchuck D	Oct. 11-31	Any Deer	GMU 667	60	214
1259	North River E	Oct. 11-31	Any Deer	GMU 658	10	0

### Muzzleloader (Only muzzleloader deer tag holders may apply)

1260	East Okanogan D	Oct. 4-10	Any Deer	GMU 204	25	0
1261	Wannacut E	Oct. 4-10	Any Deer	GMU 209	25	0
1262	Pogue E	Oct. 4-10	Any Deer	GMU 233	25	0
1263	Chiliwist E	Oct. 4-10	Any Deer	GMU 239	25	0
1264	Mission F	Oct. 4-10	Any Deer	GMU 251	20	0
1265	Wahluke B	Oct. 4-10	Any Deer	GMU 278	50	0
1266	Ritzville (Kahlotus) C	Oct. 4-10	Any Deer	GMU 284	50	0

**New "B" Tags** Successful applicants may purchase a second "B" deer tag for an antlerless deer only, within 15 days of Department notification deadline. The "B" deer tag may only be used during the general, early season matching the permit holder's first, deer tag weapon choice and may be used only under the Special Restrictions of the hunt. Successful applicants that fail to purchase within 15 days of notification forfeit the opportunity for a second tag. If selected, the cost of the "B" hunting license is \$20.00 for Residents, \$20.00 for Non-residents, and \$10.00 for Youth, plus the normal dealer and transaction fees.

### Special Deer Permits - Second Deer "B" Tags (Any deer tag holder may apply)

Hunt Choice Number	Hunt Name	Permit Season	Special Restrictions	Boundary Description	2003 B-Tag Permits	Last Season's Apps
1267	Huckleberry B	Restricted to General,	Whitetail, Antlerless	GMU 121	150	0
1268	Mount Spokane B	Early Season by	Whitetail, Antlerless	GMU 124	400	0
1269	Almota B	Tag Choice	Antlerless	GMU 142	300	0
1270	Islands <sup>b</sup>		Antlerless	GMU 410	100	0
1271	South Sound <sup>b</sup>		Antlerless	Vashon, Maury, and Anderson Islands	125	0

### Special Deer Permits - Second Deer "B" Tag - (Modern Firearm and Archery Tag holders may apply)

1272	Mica Peak B	Restricted to General, Early Season by Tag Choice	Whitetail, Antlerless	GMU 127	100	0
------	-------------	---	-----------------------	---------	-----	---

<sup>b</sup>Private lands; access is extremely limited. If you cannot secure access to private lands do not apply for this hunt.



# Elk General Information

W = Western Washington Area    E = Eastern Washington Area



## Elk Tag Areas and Hunting Methods

### E= Eastern Washington Area:

Open Area: All 100, 200, and 300 series GMUs except permit only for all hunters in GMUs 157 and 371. Modern firearm restrictions in GMU 334.

- EA** - Eastern Washington Archery Tag
- EF** - Eastern Washington Modern Firearm Tag
- EM** - Eastern Washington Muzzleloader Tag

### W = Western Washington Area:

Open Area: All 400, 500, and 600 series GMUs except closed in GMUs 418, 437, 485, 490, 522, and modern firearm restrictions in a portion of GMU 660. GMU 554 (Yale) is open only for early archery and muzzleloader seasons. Permit only in GMUs 524, 556, 621, and PLWMA 600 (Pysht). Elk Area 6063 in GMU 638 (Quinault) is

open to AHE Master Hunters only. See firearm restrictions on page 17. Most GMUs in western Washington are 3 Pt. Min.

- WA** - Western Washington Archery Tag
- WF** - Western Washington Modern Firearm Tag
- WM** - Western Washington Muzzleloader Tag



**BackCountry, Inc.**  
*Quality Gear for the Serious Hunter*

Providing hunters with quality equipment necessary for hunting the backcountry safely, comfortably and successfully.

A full catalog with PitchWitch™ Hunter Survival Kits with Windmill Lighters, Helly Hansen Impertech Rain Gear, King of the Mountain Camo Wool Clothes, Packs by Nimrod and Crooked Horn, Award winning Elk Calls, Smart Wool Socks and much more.

Online secured shopping at [www.backcountryinc.com](http://www.backcountryinc.com) or call for 800-381-5437  
 Duvall, WA

# Elk General Information



**Spike Bull Restrictions:** Elk taken in these units must have at least one antler that is a spike that does not branch above the ears. An animal with a spike on one side (1x2) is legal in spike only units. An animal with branched antlers on both sides (2x2) is illegal. Spike bull only GMUs: 145-154, 162-186, 302, 249-251, and 335-368.



**3 Point Minimum Elk:** Legal bull elk taken must have at least 3 antler points on one side only. Antler points may include eye guards, but at least 2 antler points must be on the upper half of the main beam. All antler points must be at least one (1) inch long, measured from the antler tip to nearest edge of the beam. A 1x3 and a 2x3 are legal elk in a 3 Pt. Min. unit. Antler restrictions apply to all hunters during any open season. 3 Pt. GMUs: All of Western Washington, except for GMUs 454, 564, 568, 574, 578, 588 and 666.

**Any Elk:** Any elk may be taken. (Has been referred to as "Either Sex" in the past.)

**Antler Points:** Antler points must be at least one-inch in length measured from tip of point to nearest edge of beam. See 3 Point Minimum elk definition below.

**Visible Antler:** A horn-like growth projecting above the hairline.

**Any Bull Elk Seasons:** Open only to the taking of elk with visible antlers (bull calves are illegal).

**Spike Bull Restrictions:** Elk taken in these units must have at least one antler that is a spike that does not branch above the ears.

**3 Point Minimum Elk:** A 3 Pt. Min. elk means that a legal elk in these GMUs must have at least 3 antler points on one side only, including 2 antler points on the upper half of the main beam.

**Spring Closures:** Some WDFW lands adjacent to winter feeding sites are closed March 1-April 25 and others to May 15 to all public entry. During this period wildlife are recovering from winter stress and cannot tolerate disturbance in critical green up areas. Areas will be defined by posted notices and maps at all major entry points.

**Bag Limit:** One elk per hunter during the 2003 hunting season. (Only one elk tag may be purchased per hunter per year.)

**Description:** *To hunt elk in Washington, you need to –*

1. Purchase a big game hunting license with an elk tag option.
2. Choose the elk tag that designates the area you will hunt in and the hunting method you will use.

**a. Elk Tag Area:** You must choose either eastern or western Washington to hunt and buy the tag for that area. Elk areas are shown on the map on the previous page.

**b. Hunting Method:** You must select one hunting method modern firearm, archery, or muzzleloader.

**GMUs Closed to Elk Hunting:** 418 (Nooksack), 485 (Green River), 490 (Cedar River), 522 (Loo-wit), and 437 (Sauk) except for Elk Area 4941.

**General Elk Seasons:** After you have chosen the area you will hunt and the hunting method you will use, go to the corresponding page (modern firearm, archery, muzzleloader) for general season dates.

**Special Permit Hunts:** Tag holders may apply for hunts that are open to hunters by special permit only. See pgs. 39-42 for a list of permit hunts and the specific tag needed in order to apply for each hunt.



# Modern Firearm General Elk Seasons

**License Required:** A valid big game hunting license with an elk tag option.

**Tag Required:** Valid modern firearm elk tag on his/her person for the appropriate area.

**Elk Tag Area:** You must choose either eastern or western Washington to hunt elk. Elk tag areas are shown on the map on pg. 34.

**Hunting Method:** May use rifle, archery, or muzzleloader, but only during modern firearm seasons. Hunting equipment must meet regulations on pg. 14.

**Firearm Restrictions:** The GMU you hunt in may be affected by a firearm restriction that will not allow you to use a rifle. The following GMUs have Commission-designated firearm restrictions for high power rifles affecting all or portions of a unit: GMUs 334, 410, 504, 554, 564, 624, 627, 633, 652, 658, 660, 666, and 684.

**Hunter Orange:** 400 square inches of Hunter Orange is required for anyone hunting deer or elk in an area currently open to modern firearm deer or elk hunting. See pg. 10.

**Permit Only Units:** The following Game Management Units are closed during general seasons: GMUs 157 (Mill Creek Watershed); 524 (Margaret); 556 (Toutle); 621 (Olympic); and PLWMA 401 in GMUs 653 and 654 (Rainier Timber Co.) and PLWMA 600 in GMU 653 (Merrill and Ring).

Hunt Area	Elk Tag	Game Management Units (GMUs)/Areas	2003 Dates	Legal Elk
Eastern Washington	EF	111, 113, 117	Oct. 25-Nov. 2	Any bull
		157, 371	Oct. 25-Nov. 2	Permit only
		145-154, 162-186, 249, 251, 328, 329, 335-368	Oct. 25-Nov. 2	Spike bull
		372	Sept 2-15	Any elk
			Oct. 6-19	Any elk
			Oct. 25- Nov. 2	Any elk
		Nov. 22-Dec. 31	Any elk	
Western Washington	WF	101, 105, 108, 121-142, 382	Oct. 25-Nov. 2	Any elk
		407, 448, 460, 466, 503-520, 530, 550, 558, 560, 572, 601-618, 627-633, 638-663, 667-684, <b>except</b> AHE Master Hunters only in Elk Area 6063	Nov. 1-9	3 pt. min.
		501	Nov. 1-9	3 pt. min. or Antlerless
		564, 568, 574-588, 666	Nov. 1-9	Any elk
		454	Nov. 1-9	Any bull
		Elk Area 6069, Hunters 65 and older only	Jan. 1-10, 2004	Any elk
		Elk Area 6069, Hunters with Disabilities only	Jan. 15-20, 2004	Any elk



# Archery General Elk Seasons



**License Required:** A valid big game hunting license with an elk tag option.

**Tag Required:** Valid archery elk tag on his/her person for the area hunted in both early and late seasons.

**Elk Tag Area:** You must choose one of two areas to hunt elk. Elk tag areas are shown on the map on pg. 33.

**Hunting Method:** Archery only. Archery tag holders can only hunt during archery elk seasons and must hunt with archery equipment. Hunting equipment must meet archery regulations on pg. 14.

**Special Permit Hunts:** Archery elk tag holders may apply for hunts in the Special Permit tables that list their corresponding tag. See permit table for tag eligibility.

**Hunter Orange:** Is required in overlaps with modern firearm deer or elk seasons. See pg. 10.

**Early Season Overlaps:** Early archery elk season overlaps the damage control Elk Area 3911 (Fairview) hunt in portions of GMUs 328 (Naneum), 329 (Quilomene), and 334 (Ellensburg).

**Late Season Overlaps:** Late archery elk season overlaps late muzzleloader elk in GMUs 454 (Issaquah); 505 (Mossyrock); 564 (Battleground); 652 (Puyallup); 666 (Deschutes); and 667 (Skookumchuck).

Elk hunting in GMU 699 requires a refuge permit; contact Willapa National Wildlife Refuge at (360)484-3482.

Note: Grouse, bear, cougar, goat, and sheep seasons may be open concurrent with archery seasons.

Weyerhaeuser St. Helens Tree Farm  
Access Hotline 1-866-636-6531.

Hunt Area	Elk Tag	Game Management Units (GMUs)/Areas	2003 Dates	Legal Elk
<b>Early Archery Elk Seasons</b>				
<b>Eastern Washington</b>	EA	101-142, 243, 247, 249, 250, 334	Sept. 8-21	Any elk
		145, 149, 162, 163-186	Sept. 8-21	Spike bull
		154, Elk Area 1010, 328, 329, 330, 335, 336, 340, 352, 356, 364	Sept. 8-21	Spike bull or Antlerless
<b>Western Washington</b>	WA	454, 564, 568, 574, 578, 588, 652, 666	Sept. 8-21	Any elk
		407, 448, 501-505, 550, 554, 558, 560, 572, 624, Elk Area 6061, 654, 660, 663, 667-673, 684, 699	Sept. 8-21	3 pt. min. or Antlerless
		460, 466, 506, 510, 513, 516, 520, 530, 601, 602, 603, 607, 612-618, 624-633, 638-651, 653, 658, 681. AHE hunters only in Elk Area 6063. Permit Only in PLWMA 600 in GMU 603	Sept. 8-21	3 pt. min.
<b>Late Archery Elk Seasons</b>				
<b>Eastern Washington</b>	EA	101, 105, 117-127	Nov. 20-Dec. 8	Any elk
		372	Nov. 20-Dec. 8	Any elk
		178, 186	Nov. 20-Dec. 8	Antlerless only
		328, 335, 336, 346, 352, 364, 368	Nov. 20-Dec. 8	Spike bull or Antlerless
		Elk Area 3010	Nov. 20-Jan. 31, 2004	Antlerless Only
<b>Western Washington</b>	WA	407, 503, 505, 667, 672, 681, Elk Area 6066 in GMU 660, 699. Elk Area 6064, except AHE Master Hunters only in Elk Area 6063 in GMU 638	Nov. 19-Dec. 15	3 pt. min. or antlerless
		454, 564, 588, 666	Nov. 19-Dec. 15	Any elk
		603, 612, 615, 638 and 648, except closed in PLWMA 600 in GMU 603.	Nov. 19-Dec. 15	3 pt. min.
		506, 520, 530	Nov. 19-Dec. 7	3 pt. min or Antlerless
		506, 520, 530	Dec. 8-15	3 pt. min.

## Washington Outdoor Women



**For information about outdoor skills training workshops for women visit our website at:**  
[www.washingtonoutdoorwomen.org](http://www.washingtonoutdoorwomen.org)  
**or call (425) 455-1986**



# Muzzleloader General Elk Seasons

**License Required:** A valid big game hunting license with an elk tag option.

**Tag Required:** Valid muzzleloader elk tag on his/her person for the hunt area in both early and late seasons.

**Elk Tag Area:** You must choose one of two areas to hunt elk. Elk tag areas are shown on the map on pg. 33.

**Hunting Method:** Muzzleloader only. Muzzleloader tag holders can hunt only during the muzzleloader seasons and must hunt with muzzleloader equipment. Muzzleloader equipment must meet muzzleloader regulations on pg. 14.

**Special Permit Hunts:** Muzzleloader elk tag holders may apply for hunts in the Special Permit tables where their corresponding tag is listed. See permit table for tag eligibility. \*Permit only in PLWMA 401 and 600.

**Late Season Overlap:** Late muzzleloader elk seasons overlap late archery deer seasons in GMUs 454 (Issaquah); 503 (Randle); 505 (Mossyrock); 564 (Battleground); 666 (Deschutes); and 667 (Skookumchuck).

**Hunter Orange:** Is required in overlaps with modern firearm deer or elk seasons. See pg. 10.

Hunt Area	Elk Tag	Game Management Units (GMUs)/Areas	2003 Dates	Legal Elk
<b>Early Muzzleloader Elk Seasons</b>				
<b>Eastern Washington</b>	EM	111, 113, 247	Oct. 4-10	Any bull
		101-108, 121-142	Oct. 4-10	Any elk
		172, 245, 250, 251, 335-342, 352-360, 368	Oct. 4-10	Spike bull
<b>Western Washington</b>	WM	454, 564, 568, 574, 578, 666, 684	Oct. 4-10	Any elk
		460, 504, 513, 530, 554, 602, 603, 607, 654*, 660, 672	Oct. 4-10	3 pt. min.
		501, 652, 663, 667	Oct. 4-10	3 pt. min. or Antlerless
<b>Late Muzzleloader Elk Seasons</b>				
<b>Eastern Washington</b>	EM	130-142	Nov. 20-Dec. 8	Any elk
<b>Western Washington</b>	WM	501, 503, 505, 652	Nov. 19-Dec. 8	3 pt. min. or Antlerless
		454, 564, 568, 666, 684	Nov. 19-Dec. 15	Any elk
		574, 578	Nov. 19-30	Any elk
		504, 550, 601, 667	Nov. 19-Dec. 15	3 pt. min.

## HELP WDFW MANAGE YOUR WILDLIFE RESOURCES

### Attention Yakima And Colockum Cow Elk Hunters

WDFW is attempting to assess nutrition and physical condition of cow elk from the Yakima and Colockum herds. Because the amount of fat surrounding the heart and kidneys of hunter-harvested elk can provide important information for this assessment, hunters are being asked to collect and submit samples from cow elk in these 2 herds. Hunters are also asked to collect a tooth for ageing and to note whether the cow's udder is dry or fluid-filled. This information is needed to interpret organ fat levels.

**DIRECTIONS:** Hunters are asked to collect the heart AND the fatty membrane (pericardium) that covers the heart, as well as BOTH kidneys (5-9" oblong organs typically found in the back of the body cavity near the liver). Please collect these organs with all attached fat. Also remove the 2 middle incisor teeth (lower jaw in front of tongue) for ageing and note whether the elk's udder is "wet" or "dry". Hunters wishing to keep their elk hearts may do so; only a visual examination by trained personnel is necessary.

Hunters with samples should contact the Yakima Regional Office (509-575-2740), the Wenatchee District Office (509-665-3391), or any Hunter Information / Biological Data Collection Station in the Yakima and Colockum herd areas. WDFW Wildlife Agents and other field staff will be in the field during hunting seasons and can also help direct hunters wishing to submit samples. Yakima elk hunters may also drop off samples at the Oak Creek Wildlife Area Visitor Center and other signed drop-off points in the field.

### Return Radio-Collars

To better understand the big game species the Department manages in Washington, researchers often put radio-transmitter collars on animals. These collars should be marked with the Name, Address, and Phone Number of the state, federal, tribal, or university contact person conducting the research. Recovering radio-collars from hunter-harvested animals can provide valuable information to biologists conducting this work. The Department asks that you please return any radio-collars from animals that you have harvested. Contact the researcher or government agency marked on the radio-collar, or notify your local WDFW Enforcement Officer or Biologist that you have harvested a radio-marked animal and they will make arrangements to return the equipment to the appropriate individuals. Your cooperation will help us manage for healthy, viable big game populations.

### You may purchase a Hunting License, Permit Application, or Raffle Tickets the following ways:

- At hunting and fishing license dealerships
- By using a toll free telephone number 1-866-246-9453
- Through the internet at [www.fishhunt.dfw.wa.gov](http://www.fishhunt.dfw.wa.gov)

### You may submit a Permit Application or report Hunting Activity in the following ways:

- By using a toll free telephone number 1-877-945-3492
- Through the internet at [www.fishhunt.dfw.wa.gov](http://www.fishhunt.dfw.wa.gov)

# Elk Hunts Open to Specified Tag Holders

**License Required:** A valid big game hunting license with an elk tag option.

**Hunting Method:** All hunters with elk tags identified for each hunt. Hunters must use method listed on their tag, except in Firearm Restriction Areas, where some types of firearms are banned from use.

In Firearm Restriction Areas, modern firearm hunters may hunt with a muzzleloader equipped with a scope.

Hunt Area	Elk Tag	Game Management Units (GMUs)/Areas	2003 Dates	Legal Elk
<b>Eastern Washington</b>	<b>EA, EM EF</b>	127-142, AHE Master Hunters Only	Dec. 9-31	Any elk
		203-248, 250, 254-290, 381 <i>except</i> closed within 1/2 mile of the Columbia River in Douglas and Grant counties	Oct. 28- Nov. 15	Any elk
		Elk Areas 3911, 3912 AHE Master Hunters Only	Aug. 1-Feb. 28, 2004	Antlerless only
<b>Western Washington</b>	<b>WM</b>	Elk Area 4941 (muzzleloader only)	Nov. 1, 2003- Jan. 31, 2004	Any elk
	<b>WA</b>	Elk Area 4941 (archery only)	Oct. 1-31	Any elk

## Special Elk Permits



### Hunts Open to Elk Permit Holders Only

**Application deadline: June 22, 2003 – See page 20 for application information and procedures.**

You may submit only one Special Elk Permit Application. The application may contain 1-4 hunt choices.

Use the 4-digit Hunt Choice Number on your application. Hunters may hunt only with hunting method in compliance with tag. (NOTE: Hunt Choice Numbers change every year).

Hunt Choice No.	Hunt Name	Permit Season	Special Restrictions	Elk Tag	Boundary Description	2003 Permits	Last Season's Apps.
<b>Modern Firearm Bull Permit Hunts (Only modern firearm elk tag holders may apply.)</b>							
2001	Watershed	Nov. 1-9	3 Pt. Min. or Antlerless	EA, EF, EM	GMU 157	40	1,470
2002	Wenaha A	Oct. 25-Nov. 2	Any Bull	EF	GMU 169	5	1,114
2003	Mountain View A	Oct. 25-Nov. 2	Any Bull	EF	GMU 172	4	781
2004	Mission	Oct. 25-Nov. 2	Any Bull	EF	GMU 251	5	0
2005	Naneum A	Oct. 20-Nov. 2	Any Bull	EF	GMU 328	19	2,062
2006	Quilomene A	Oct. 20-Nov. 2	Any Bull	EF	GMU 329	20	2,052
2007	Teanaway A	Oct. 20-Nov. 2	Any Bull	EF	GMU 335	12	1,113
2008	Peaches Ridge A	Oct. 20-Nov. 2	Any Bull	EF	GMUs 336, 346	98	3,170
2009	Little Naches A	Oct. 1-10	Any Bull	EF	GMU 346	20	2,221
2010	Observatory A	Oct. 20-Nov. 2	Any Bull	EF	GMUs 340, 342	51	0
2011	Goose Prairie A	Oct. 20-Nov. 2	Any Bull	EF	GMUs 352, 356	205	2,719
2012	Bethel A	Oct. 20-Nov. 2	Any Bull	EF	GMU 360	130	2,822
2013	Rimrock A	Oct. 20-Nov. 2	Any Bull	EF	GMU 364	125	2,208
2014	Cowiche A	Oct. 20-Nov. 2	Any Bull	EF	GMU 368	33	1,412
2015	Margaret A	Nov. 1-9	3 Pt. Min.	WF	GMU 524	18	3,850
2016	Toutle A	Nov. 1-9	3 Pt. Min.	WF	GMU 556	89	3,598
2017	Matheny	Oct. 1-10	3 Pt. Min.	WA, WF, WM	GMU 618	3	0
2018	Olympic A	Nov. 1-9	3 Pt. Min.	WF	GMU 621	21	515
2019	Skokomish A	Nov. 1-9	3 Pt. Min.	WF	GMU 636	3	0

**Use numbers in this column for the Hunt Choice Number!**



# Special Elk Permits (continued)

Hunt Choice No.	Hunt Name	Permit Season	Special Restrictions	Elk Tag	Boundary Description	2003 Permits	Last Season's Apps.
<b>Modern Firearm Elk Permit Hunts (Modern firearm elk tag holders may apply)</b>							
2020	Aladdin A <sup>a</sup>	Oct. 25-Nov. 2	Any Elk	EF	GMU 111	10	0
2021	Selkirk A	Oct. 25-Nov. 2	Any Elk	EF	GMU 113	10	655
2022	49 Degrees North	Oct. 25-Nov. 2	Any Elk	EF	GMU 117	15	583
2023	Blue Creek A	Oct. 25-Nov. 2	Antlerless	EF	GMUs 149, 154	100	831
2024	Dayton A	Oct. 25-Nov. 2	Antlerless	EF	GMU 163, Elk Area 1011	200	1,152
2025	Dayton B	Oct. 25-Nov. 2	Antlerless	EF	GMU 149, Elk Area 1012	75	734
2026	Malaga A	Aug. 16-Sep.28	Antlerless	EF	Elk Area 2032	100	511
2027	Malaga B	Sep. 6-21	Any Elk	EF	Elk Area 2032	5	589
2028	Malaga C	Nov. 3-Jan. 31, 2004	Antlerless	EF	Elk Area 2032	150	981
2029	Malaga D	Nov. 3-16	Any Elk	EF	Elk Area 2032	5	708
2030	Malaga E	Dec. 13-21	Any Elk	EF	Elk Area 2032	5	0
2031	Malaga F	Jan 1-18, 2004	Any Elk	EF	Elk Area 2032	5	0
2032	Peshastin A	Aug. 16-25	Antlerless	EF	Elk Area 2033	20	142
2033	Peshastin B	Aug. 18-25	Any Elk	EF	Elk Area 2033	5	268
2034	Peshastin C	Sept. 16-Oct. 3	Antlerless	EF	Elk Area 2033	20	212
2035	Peshastin D	Sept 21-29	Any Elk	EF	Elk Area 2033	5	379
2036	Peshastin E	Nov. 30-Jan. 31, 2004	Antlerless	EF	Elk Area 2033	20	496
2037	Peshastin F	Dec. 15-Jan. 31, 2004	Any Elk	EF	Elk Area 2033	5	649
2038	West Bar A	Oct. 25-29	Antlerless	EF	GMU 330	10	216
2039	West Bar B	Oct. 30-Nov. 2	Antlerless	EF	GMU 330	10	214
2040	Teaway B	Oct. 25-Nov. 2	Antlerless	EF	GMU 335	30	0
2041	Taneum A	Oct. 25-Nov. 2	Antlerless	EF	GMU 336	200	1,551
2042	Manastash A	Oct. 25-Nov. 2	Antlerless	EF	GMU 340	400	3,425
2043	Umtanum A	Oct. 25-Nov. 2	Antlerless	EF	GMU 342	400	3,170
2044	Cleman	Dec. 9-31	Antlerless	EF	Elk Area 3944	100	612
2045	Little Naches B	Oct. 25-Nov. 2	Antlerless	EF	GMU 346	250	3,043
2046	Nile A	Oct. 25-Nov. 2	Antlerless	EF	GMU 352	160	2,097
2047	Bumping B	Oct. 25-Nov. 2	Antlerless	EF	GMU 356	110	2,017
2048	Bethel B	Oct. 25-Nov. 2	Antlerless	EF	GMU 360	100	2,228
2049	Rimrock B	Oct. 25-Nov. 2	Antlerless	EF	GMU 364	200	1,528
2050	Cowiche B	Oct. 25-Nov. 2	Antlerless	EF	GMU 368	200	1,346
2051	Alkali A*	Oct. 25-Nov. 2	Any Elk	EF	GMU 371	100	0
2052	Willapa Hills A	Nov. 1-9	Antlerless	WF	GMU 506	35	1,566
2053	Raymond A	Nov. 6-10	3 pt min. or Antlerless	WF	Elk Area 6010	20	609
2054	Raymond B	Dec. 16-31	Antlerless	WF	Elk Area 6010	30	701
2055	Raymond C	Jan. 1-31, 2004	Antlerless	WF	Elk Area 6010	15	693
2056	Raymond D	Feb. 1-28, 2004	Antlerless	WF	Elk Area 6010	15	563
2057	Winston A	Nov. 1-9	Antlerless	WF	GMU 520	12	970
2058	Margaret B	Nov. 1-9	Antlerless	WF	GMU 524	20	996
2059	Ryderwood A	Nov. 1-9	Antlerless	WF	GMU 530	32	1,313
2060	Coweeman A	Nov. 1-9	Antlerless	WF	GMU 550	15	1,437
2061	Toutle B	Nov. 1-9	Antlerless	WF	GMU 556	35	2,090
2062	Marble A	Nov. 1-9	Antlerless	WF	GMU 558	50	1,510
2063	Carlton	Oct. 1-10	3 Pt. Min.	WF	Elk Area 5057	5	638
2064	West Goat Rocks	Oct. 1-10	3 Pt. Min.	WF	Elk Area 5058	5	912
2065	Mt. Adams	Oct. 1-10	3 Pt. Min.	WF	Elk Area 5059	5	1,135
2066	Lewis River A	Nov. 1-9	Antlerless	WF	GMU 560	60	1,786
2067	Siouxon A	Nov. 1-9	Antlerless	WF	GMU 572	40	1,183
2068	Dungeness A	Oct. 1-15	Any Elk	WF	Elk Area 6071	10	129
2069	Dungeness B	Nov. 1-15	Any Elk	WF	Elk Area 6071	10	126
2070	Dungeness C	Jan. 5-20, 2004	Any Elk	WF	Elk Area 6071	20	117
2071	Dungeness D	Feb. 1-15, 2004	Any Elk	WF	Elk Area 6071	20	0
2072	Twin Satsop A	Dec. 1-15	Antlerless	WF	Elk Area 6061	30	682
2073	Twin Satsop B	Jan. 5-15, 2004	Antlerless	WF	Elk Area 6061	10	0
2074	Chehalis Valley A	Sept. 15-30	Antlerless	WF	Elk Area 6066	10	0
2075	Chehalis Valley B	Oct. 1-31	Antlerless	WF	Elk Area 6066	10	0
2076	Chehalis Valley C	Nov. 6-10	Antlerless	WF	Elk Area 6066	30	0
2077	Chehalis Valley D	Nov. 15-30	Antlerless	WF	Elk Area 6066	15	0
2078	Chehalis Valley E	Feb. 1-28, 2004	Antlerless	WF	Elk Area 6066	15	0
2079	North Minot A	Oct. 20-31	Antlerless	WF	Elk Area 6067	60	342
2080	Deschutes	Jan. 15-23, 2004	Antlerless	WF	GMU 666	10	135
2081	Williams Creek	Nov. 5-9	Antlerless	WF	GMU 673	40	946
2082	North Shore A	Nov. 5-9	Antlerless	WF	Elk Area 6068	5	88

<sup>a</sup> Military installation; access may be extremely limited.

Use numbers in this column for the Hunt Choice Number!



# Special Elk Permits (continued)



Hunt Choice No.	Hunt Name	Permit Season	Special Restrictions	Elk Tag	Boundary Description	2003 Permits	Last Season's Apps.
<b>Muzzleloader Bull Permit Hunts (Only muzzleloader elk tag holders may apply)</b>							
<b>Early October hunts may be subject to fire closures and access restrictions.</b>							
2083	Wenaha B	Oct. 4-10	Any Bull	EM	GMU 169	1	107
2084	Mountain View B	Oct. 4-10	Any Bull	EM	GMU 172	1	108
2085	Naneum B	Oct. 4-10	Any Bull	EM	GMU 328	4	245
2086	Quilomene B	Oct. 4-10	Any Bull	EM	GMU 329	5	301
2087	Teanaway C	Oct. 4-10	Any Bull	EM	GMU 335	3	242
2088	Peaches Ridge B	Oct. 4-10	Any Bull	EM	GMUs 336, 346	15	1,289
2089	Observatory B	Oct. 4-10	Any Bull	EM	GMUs 340, 342	14	0
2090	Goose Prairie B	Oct. 4-10	Any Bull	EM	GMUs 352, 356	35	926
2091	Bethel C	Oct. 4-10	Any Bull	EM	GMU 360	23	773
2092	Rimrock C	Oct. 4-10	Any Bull	EM	GMU 364	20	814
2093	Cowiche C	Oct. 4-10	Any Bull	EM	GMU 368	10	938
2094	Margaret C	Oct. 4-10	3 Pt. Min.	WM	GMU 524	4	821
2095	Toutle C	Oct. 4-10	3 Pt. Min.	WM	GMU 556	18	865
2096	Olympic B	Oct. 4-10	3 Pt. Min.	WM	GMU 621	4	191
2097	Skokomish B	Oct. 4-10	3 Pt. Min.	WM	GMU 636	2	0
<b>Muzzleloader Elk Permit Hunts (Only muzzleloader elk tag holders may apply)</b>							
2098	Aladdin B <sup>a</sup>	Oct. 4-10	Any Elk	EM	GMU 111	10	0
2099	Selkirk B	Oct. 4-10	Any Elk	EM	GMU 113	10	0
2100	Blue Creek B	Dec. 1, 2003-Jan 31, 2004	Antlerless	EM	GMUs 149, 154	60	370
2101	Columbia A	Dec. 1-31	Antlerless	EM	Elk Area 1011, GMU 163	100	269
2102	Columbia B	Jan. 1-31, 2004	Antlerless	EM	Elk Area 1011, GMU 163	100	264
2103	Columbia C	Dec. 20-Jan. 31, 2004	Antlerless	EM	Elk Area 1012, GMU 149	60	283
2104	West Bar C	Oct. 1-10	Antlerless	EM	GMU 330	10	114
2105	Teanaway D	Oct. 4-10	Antlerless	EM	GMU 335	50	0
2106	Taneum B	Oct. 4-10	Antlerless	EM	GMU 336	150	0
2107	Manatash B	Oct. 4-10	Antlerless	EM	GMU 340	150	0
2108	Umtanum B	Oct. 4-10	Antlerless	EM	GMU 342	300	350
2109	Nile B	Oct. 4-10	Antlerless	EM	GMU 352	50	0
2110	Bumping B	Oct. 4-10	Antlerless	EM	GMU 356	100	0
2111	Bethel D	Oct. 4-10	Antlerless	EM	GMU 360	50	0
2112	Cowiche D	Oct. 4-10	Antlerless	EM	GMU 368	250	0
2113	Alkali B*	Oct. 4-10	Any Elk	EM	GMU 371	50	0
2114	Stella A	Nov. 26-Dec. 15	Antlerless	WM	GMU 504	75	304
2115	Stella B	Jan. 1-16, 2004	Antlerless	WM	GMU 504	50	287
2116	Toledo A	Jan. 1-16, 2004	Antlerless	WM	Elk Area 5029	30	342
2117	Malaga G	Oct. 4-24	Antlerless	EM	Elk Area 2032	100	234
2118	Malaga H	Oct. 4-24	Any Elk	EM	Elk Area 2032	10	258
2119	Mossyrock A	Jan. 1-16, 2004	Antlerless	WM	Elk Area 5052	20	255
2120	Randle A	Jan. 1-16, 2004	Antlerless	WM	Elk Area 5053	15	201
2121	Boisfort	Jan. 1-16, 2004	Antlerless	WM	Elk Area 5054	40	243
2122	Willapa Hills B	Nov. 19- Dec. 14	Antlerless	WM	GMU 506	15	0
2123	Green Mt. A	Jan. 1-16, 2004	Antlerless	WM	Elk Area 5051	30	0
2124	Winston B	Nov. 19-Dec. 14	Antlerless	WM	GMU 520	3	0
2125	Margaret D	Nov. 19-Dec. 14	Antlerless	WM	GMU 524	5	0
2126	Ryderwood B	Oct. 4-10	Antlerless	WM	GMU 530	8	0
2127	Coweeman B	Nov. 19-Dec. 14	Antlerless	WM	GMU 550	5	0
2128	Toutle D	Nov. 19-Dec. 14	Antlerless	WM	GMU 556	10	0
2129	Marble B	Oct. 4-10	Antlerless	WM	GMU 558	10	0
2130	Lewis River B	Oct. 4-10	Antlerless	WM	GMU 560	15	0
2131	Siouxon B	Oct. 4-10	Antlerless	WM	GMU 572	10	0
2132	Yale	Nov. 26-Dec. 15	3 Pt. Min or Antlerless	WM	GMU 554	75	554
2133	Twin Satsop C	Oct. 6-10	Antlerless	WM	Elk Area 6061	10	144
2134	North River	Nov. 26-Dec. 15	Antlerless	WM	GMU 658	20	128
2135	North Minot B	Oct. 6-10	Antlerless	WM	Elk Area 6067	60	128
2136	Raymond E	Oct. 1-31	Antlerless	WM	Elk Area 6010	30	215
2137	Chehalis Valley	Jan. 1-31, 2004	Antlerless	WM	Elk Area 6066	15	0
2138	Capitol Peak A	Nov. 19-Dec. 15	Antlerless	WM	GMU 663	10	0
2139	Capitol Peak B	Dec. 16-31	Antlerless	WM	GMU 663	10	0

<sup>a</sup> Military installation; access may be extremely limited.

Use numbers in this column for the Hunt Choice Number!



# Special Elk Permits (continued)

Hunt Choice No.	Hunt Name	Permit Season	Special Restrictions	Elk Tag	Boundary Description	2003 Permits	Last Season's Apps.
<b>Advanced Hunter Education (AHE) Graduate Special Elk Permit Hunts (Only AHE Master Hunters may apply)</b>							
2140	Toledo B	Jan. 17-31, 2004	Antlerless	Any Elk tag	Elk Area 5029	20	51
2141	Colockum A	Oct. 4-10	Antlerless	EM	Elk Area 3028 excluding Arthur Coffin Game Reserve	40	0
2142	Colockum B	Nov. 8-14	Antlerless	EF	Elk Area 3028 excluding Arthur Coffin Game Reserve	40	0
2143	Mossyrock B	Jan. 17-31, 2004	Antlerless	Any Elk tag	Elk Area 5052	20	46
2144	Randle B	Jan. 17-31, 2004	Antlerless	Any Elk tag	Elk Area 5053	15	43
2145	Quinault Ridge	Oct. 1-10	3 Pt. Min. or Antlerless	Any Elk Tag	GMU 638	5	198
2146	Green Mtn. B	Jan. 17-31, 2004	Antlerless	Any Elk Tag	Elk Area 5051	20	0
2147	Merwin A	Nov. 26-Dec. 15	Antlerless	Any Elk Tag	Elk Area 5060	10	0
2148	Merwin B	Jan. 17-31, 2004	Antlerless	Any Elk Tag	Elk Area 5060	10	0
2149	Grays River A	Sept. 15-30	Antlerless	Any Elk Tag	Elk Area 5056	10	0
2150	Grays River B	Oct. 1-15	Antlerless	Any Elk Tag	Elk Area 5056	10	0
2151	Grays River C	Oct. 16-31	Antlerless	Any Elk Tag	Elk Area 5056	10	0
2152	Grays River D	Dec. 16-31	Antlerless	Any Elk Tag	Elk Area 5056	10	0
2153	Grays River E	Jan. 1-15, 2004	Antlerless	Any Elk Tag	Elk Area 5056	10	0
2154	Grays River F	Jan. 16-31, 2004	Antlerless	Any Elk Tag	Elk Area 5056	10	0
2155	Grays River G	Feb 1-14, 2004.	Antlerless	Any Elk Tag	Elk Area 5056	10	0
2156	Grays River H	Feb. 15-29, 2004	Antlerless	Any Elk Tag	Elk Area 5056	10	0

## Archery Permit Hunts (Only archery elk tag holders may apply)

September hunts may be subject to fire closures and access restrictions

2157	Wenaha C	Sept.8-21	Any Bull	EA	GMU 169	2	255
2158	Mountain View C	Sept.8-21	Any Bull	EA	GMU 172	4	165
2159	Naneum C	Sept.8-21	Any Bull	EA	GMU 328	44	844
2160	Quilomene C	Sept.8-21	Any Bull	EA	GMU 329	35	401
2161	Teanaway E	Sept.8-21	Any Bull	EA	GMU 335	61	586
2162	Peaches Ridge C	Sept.8-21	Any Bull	EA	GMUs 336, 346	122	1,056
2163	Observatory C	Sept.8-21	Any Elk	EA	GMUs 340, 342,	65	603
2164	Goose Prairie C	Sept.8-21	Any Bull	EA	GMUs 352, 356	419	964
2165	Bethel E	Sept.8-21	Any Bull	EA	GMU 360	120	545
2166	Rimrock D	Sept.8-21	Any Bull	EA	GMU 364	113	572
2167	Cowiche E	Sept.8-21	Any Bull	EA	GMU 368	27	334
2168	Peshastin G	Sept.8-21	Any Elk	EA	Elk Area 2033	20	109
2169	Margaret E <sup>d</sup>	Sept.8-21	3 Pt. Min.	WA	GMU 524	7	1,206
2170	Toutle E <sup>d</sup>	Sept.8-21	3 Pt. Min.	WA	GMU 556	58	954
2171	Olympic C	Sept.8-21	3 Pt. Min.	WA	GMU 621	6	286
2172	Mashel A	Jan 1-15, 2004	Antlerless	WA	Elk Area 6054	40	0
2173	Skokomish C	Sept.8-21	3 Pt. Min.	WA	GMU 636	3	0
2174	Dungeness E <sup>c</sup>	Sept.2-15	Any Elk	WA	Elk Area 6071	20	0
2175	Dungeness F <sup>c</sup>	Sept.16-30	Any Elk	WA	Elk Area 6071	20	0
2176	Dungeness G <sup>c</sup>	Nov. 19- Dec. 15	Any Elk	WA	Elk Area 6071	20	0
2177	Dungeness H <sup>c</sup>	Dec. 16-31	Any Elk	WA	Elk Area 6071	20	0

## Persons with Disabilities - Special Elk Permit Hunts (Only Persons with Disabled Hunter Permit may apply - see pg. 15)

2178	Observatory D	Oct. 20-Nov. 2	Any Elk	EF, EM	GMUs 340, 342	6	199
2179	Little Naches C	Oct. 1-10	Any Elk	EF, EM, EA	GMU 346	6	216
2180	Little Naches D	Oct. 29-Nov. 2	Antlerless	EF, EM, EA	GMU 346	10	138
2181	Centralia Mine A	Oct. 26-27	Antlerless	Any Elk Tag	Elk Area 6011	2	105
2182	Centralia Mine B	Nov. 2-3	Antlerless	Any Elk Tag	Elk Area 6011	2	94
2183	North Shore B <sup>c</sup>	Oct. 1-31	Antlerless	Any Elk Tag	Elk Area 6068	5	48
2184	North Shore C <sup>c</sup>	Dec. 16-31	Antlerless	Any Elk Tag	Elk Area 6068	5	45
2185	North Shore D <sup>c</sup>	Jan. 1-31, 2003	Antlerless	Any Elk Tag	Elk Area 6068	5	61
2186	North Shore E <sup>c</sup>	Feb. 1-28, 2003	Antlerless	Any Elk Tag	Elk Area 6068	5	61
2187	Chehalis Valley F <sup>c</sup>	Dec. 16-31	Antlerless	Any Elk Tag	Elk Area 6066	15	52

<sup>c</sup> Damage hunt primarily on private property.

<sup>d</sup> Access may be restricted on Weyerhaeuser's Mt. Saint Helens Tree Farm (see page 16).

Use numbers in this column for the Hunt Choice Number!





# Black Bear

**License Required:** A valid big game hunting license which includes black bear as a species option is required to hunt black bear.

**Tag information:** One black bear transport tag/license is included with a big game license that has black bear as a species option. A second black bear transport tag/license must be purchased to take a second bear.

**Statewide Annual Bag Limit:** Two (2) black bear during the 2003 hunting season only one of which may be taken in Eastern Washington (hunters may purchase a maximum of two black bear transport tag/licenses.)

For information on bear seasons in PLWMA 401 and 600, hunters should contact Rainier Timberlands Inc. (PLWMA 401) at 1-800-782-1493; Merrill and Ring (PLWMA 600) at 1-800-998-2382.

*Hunters are urged not to shoot a sow with cub(s)*

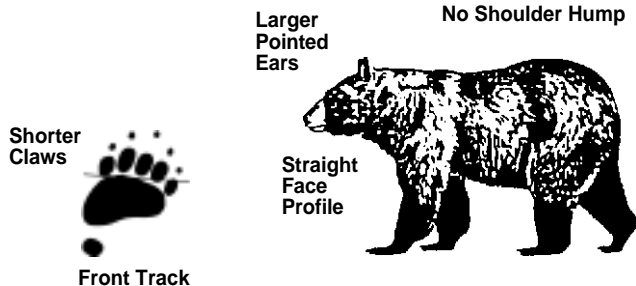
**Hunting Method:** Hunters may use any lawful big game modern firearm, archery, or muzzleloader equipment for hunting black bear. The use of hounds and/or bait to hunt black bear is prohibited.

General Season		
Hunt Name	2003 Season	Hunt Area
General Eastern	Aug. 1-Nov. 15	GMUs 121-142, 203-290, 328-382, 578, 588
Northeastern	Sept. 2-Nov. 15	GMUs 101-117
Blue Mountains	Sept. 2-Nov. 15	GMUs 145-154, 162-186
General Western	Aug. 1-Nov. 15	GMUs 407-485, 501-520, 524-574, 601-684
West Side PLWMA's	July 16-Nov. 15	PLWMA's 401, 600
Long Island	Sept. 2-Nov. 15	GMU 699

## Know Your Bears

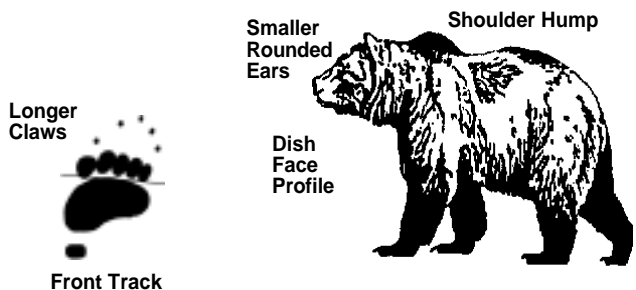
*Grizzlies are Protected by State and Federal Law*

### Black Bear



**Note:** Color and size can't be used for identification.

### Grizzly Bear



Application Submission Period - Jan. 1 to Mar. 7, 2004 (see page 20 for permit application instructions).

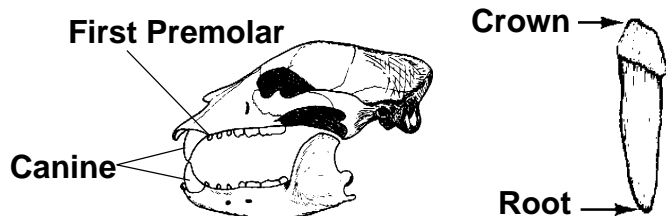
## Spring Permit Season

April 15 to May 31, 2004

Hunt Choice No.	Hunt Name	Hunt Area	2004 Permits	2003 Applications
7001	Blue Creek	GMU 154	15	353
7002	Dayton	GMU 162	15	433
7003	Tucannon	GMU 166	10	347
7004	Wenaha	GMU 169	30	377
7005	Mountain View	GMU 172	15	175
7006	Lick Creek	GMU 175	15	213
7007	Grande Ronde	GMU 186	5	75

## Submitting Bear Teeth

Successful black bear hunters must submit the black bear premolar tooth, which is located behind the canine tooth of the upper jaw.



Tooth envelopes are available at all regional offices and at the Olympia office (see page 4).



# Cougar

### General Season:

**Statewide, Aug.1, 2003 - March 15, 2004.**

**License Required:** A valid big game hunting license which includes cougar as a species option is required to hunt cougar.

**Bag Limit:** Two (2) cougar during the 2003-2004 hunting season. It is illegal to kill or possess spotted cougar kittens or an adult cougar accompanied by spotted kittens.

**Tag Information:** One cougar transport tag/license is included with a big game license that has cougar as a species option. A second cougar transport tag/license must be purchased to take a second cougar.

**Hunting Method:** Hunters may use any lawful big game modern firearm, archery, or muzzleloader equipment for hunting

## Hide Sealing Requirements

Successful cougar hunters must:	Successful bobcat hunters must:
Notify WDFW within 72 hours of kill (excluding legal state holidays). Present the cougar skull and pelt to WDFW within 5 days of notification of kill for sealing.	Present the raw bobcat pelt, within 20 days of the close of the hunting or trapping season in which it was killed, to WDFW for sealing.
Present skull and hide so that teeth and biological samples can be taken. Placing a stick or wedge in the cougar's mouth after harvesting it, aids in the removal of teeth for biological sampling.	
No one may possess an open department seal for cougar or bobcat unless the seal has been cut by a licensed taxidermist or fur dealer who has received and invoiced the pelt for processing.	
Both must call regional office to make appointment for sealing.	
Both must submit skulls or hides that are not frozen.	

cougar. Cougar may also be hunted with a 22 caliber or larger centerfire rifle. Rimfire 22 caliber is not lawful. The use of hounds to hunt cougar is prohibited statewide except during public safety cougar removals.

For information on possible public safety cougar removals, please contact the Olympia office or one of our regional offices, or check the WDFW website.



Washington  
Department of  
**FISH and  
WILDLIFE**

# Washington Hunting News FREE

Game Trails/Hunter News

## COMING AUGUST 2003!

### Watch for it at your local license dealer

- Updated Season/Regulation information
- Annual Hunting Prospects & Harvest figures and other impartial & timely information from the Washington Department of Fish and Wildlife



### LIMITED ADVERTISING SPACE AVAILABLE!

## Call 1-800-564-6818

to reserve space for your ad in the 2003 Washington Hunting News



# Small Game Seasons

A small game license is required for all small game except forest grouse and coyotes which can be hunted if the hunter has a big game or small game license.

	Bag Limit	Season Dates	Notes/Exceptions	
<b>Bobcat</b>	none	Statewide: Sept. 2, 2003 - Mar. 15, 2004	Sealing of pelt required. See page 44.	
<b>Coyote</b>	none	Statewide, open year round If hounds are used, season is: Sept. 2, 2003 - Mar. 15, 2004 (Except year round with hounds in Adams, Benton, Franklin, & Grant counties)	CLOSED from Sept. 15 - Nov. 30 in the Pasayten Wilderness, GMUs 426,450 and those portions of GMUs 218, 245, and 448 within external boundaries of the Mount Baker-Snoqualmie, Okanogan, and Wenatchee National Forests.	
<b>Fox</b>	none	Statewide: Sept. 2, 2003 - Mar. 15, 2004	CLOSED within the exterior boundaries of the Mt. Baker-Snoqualmie, Okanogan, Wenatchee, and Gifford Pinchot National Forests and GMUs 407 and 410.	
<b>Raccoon</b>	none	Statewide: Sept. 2, 2003 - Mar. 15, 2004	CLOSED on Long Island within Willapa National Wildlife Refuge.	
<b>Cottontail and Snowshoe Hare</b>	5/day see note	Statewide Sept. 1, 2003 - Mar. 15, 2004	Cottontail and snowshoe hare.	
			<b>Note: pygmy rabbit and jackrabbit closed statewide.</b>	
			Possession limit: 15	Straight or mixed bag
<b>Forest Grouse</b>	3/day see note	Statewide: Sept. 1 - Dec. 31, 2003	Possession limit: 9	Straight or mixed bag
<b>Lynx</b>	<b>Closed statewide, year round</b>			
<b>Crow</b>	none	Statewide: Oct. 1, 2003 - Jan. 31, 2004	Crows in the act of depredation may be taken at any time.	

## Attention Migratory Game Bird Hunters:

All adult hunters (age 16 and over) of migratory game birds (duck, goose, coot, snipe, and mourning dove) are required to complete a Harvest Information Program (HIP) survey form at a license dealer and possess a Washington Migratory Bird Stamp as evidence of compliance with this requirement when hunting migratory game birds. Youth hunters (15 and under) are required to complete a HIP survey form available through WDFW offices and possess a free Washington Youth Migratory Bird Authorization as evidence of compliance with this requirement when hunting migratory game birds. A federal migratory bird stamp is required by hunters 16 years and older to hunt ducks and geese.

## Night Hunting and Hound Hunting During Deer and Elk Hunting Seasons

Bobcat, raccoon, and coyote may be hunted at night during established bobcat and raccoon seasons, EXCEPT that: It is unlawful to hunt any wildlife at night or wild animals with dogs (hounds) during the months of September, October, or November in any area open to a centerfire rifle deer or elk season. The use of hounds to hunt black bear, cougar or bobcat is prohibited year round. There is no longer a hound license.

## Wild Turkey Fall Permit Hunts

Who may apply: Anyone who has a valid small game hunting license and did not harvest two (2) turkeys in eastern Washington during the 2003 spring season. A valid turkey transport tag is required to hunt turkey.

Bag Limit: One (1) turkey of either sex.

Permit Season: Sept. 27 to Oct. 3, 2003 - shotgun or archery only.

Hunt Choice No.	Hunt Name	Hunt Area	2003 Permits
3001	Sherman	GMU 101	200
3002	Kelly Hill	GMU 105	100
3003	Douglas	GMU 108	200
3004	Aladdin	GMU 111	100
3005	Selkirk	GMU 113	100
3006	49 Degrees North	GMU 117	400
3007	Huckleberry	GMU 121	800
3008	Roosevelt	GMU 133	150
3009	Southeast	GMUs 145-186	50
3010	Klickitat	GMUs 382, 568-588	75

# 2003-2004 Official Big Game/Small Game Hunting Hours\*

September 1, 2003 to January 31, 2004

Dates (Inclusive)	Western Washington		Eastern Washington	
	A.M.	P.M.	A.M.	P.M.
<b>Daylight Savings Time</b>				
Sun. Sept. 1 - Sun. Sept. 8	6:00	8:15	5:45	8:00
Mon. Sept. 9 - Sun. Sept. 15	6:10	8:00	6:00	7:45
Mon. Sept. 16 - Sun. Sept. 22	6:20	7:45	6:10	7:30
Mon. Sept. 23 - Sun. Sept. 29	6:30	7:30	6:20	7:15
Mon. Sept. 30 - Sun. Oct. 6	6:40	7:15	6:30	7:05
Mon. Oct. 7 - Sun. Oct. 13	6:50	7:00	6:40	6:50
Mon. Oct. 14 - Sun. Oct. 20	7:00	6:50	6:50	6:35
Mon. Oct. 21 - Sat. Oct. 26	7:10	6:35	7:00	6:25
<b>Pacific Standard Time</b>				
Sun. Oct. 27	6:10	5:35	6:00	5:25
Mon. Oct. 28 - Sun. Nov. 3	6:20	5:25	6:10	5:20
Mon. Nov. 4 - Sun. Nov. 10	6:30	5:15	6:20	5:00
Mon. Nov. 11 - Sun. Nov. 17	6:40	5:05	6:30	4:50
Mon. Nov. 18 - Sun. Nov. 24	6:50	4:55	6:40	4:45
Mon. Nov. 25 - Sun. Dec. 1	7:00	4:50	6:50	4:40
Mon. Dec. 2 - Sun. Dec. 8	7:10	4:50	7:00	4:40
Mon. Dec. 9 - Sun. Dec. 15	7:15	4:50	7:05	4:40
Mon. Dec. 16 - Sun. Dec. 22	7:20	4:50	7:10	4:40
Mon. Dec. 23 - Sun. Dec. 29	7:25	4:55	7:10	4:45
Mon. Dec. 30 - Sun. Jan. 5	7:25	5:00	7:15	4:45
Mon. Jan. 6 - Sun. Jan. 12	7:25	5:05	7:15	4:55
Mon. Jan. 13 - Sun. Jan. 19	7:20	5:15	7:10	5:05
Mon. Jan. 20 - Sun. Jan. 26	7:15	5:25	7:05	5:15
Mon. Jan. 27 - Fri. Jan. 31	7:10	5:35	7:00	5:25

\* These are lawful hunting hours (one-half hour before sunrise to one-half hour after sunset) for all big game animals and small game (except waterfowl, upland birds, and wild turkey) during established seasons. **Exceptions:** 1) Bobcat, raccoon and coyote are exempt from hunting hour restrictions during established bobcat and raccoon seasons except when that area is open to modern firearm hunting of deer or elk, hunting hours shall be one-half hour before sunrise to one-half hour after sunset. 2) Hunting hours for falconry seasons (except migratory game bird seasons) are exempt from these hunting hours, except on designated pheasant release sites.

## OUTDOOR GROUP, INC. PUBLICATIONS DISCLAIMER

The Washington Department of Fish and Wildlife allows appropriate advertising in its annual regulations to help offset increasing costs of printing. Many states have adopted a similar strategy.

Promotional advertising does not constitute endorsement by the Department or Outdoor Group, Inc.

To inquire about regulation information, contact:

**Washington Department of Fish and Wildlife**  
360-902-2200

To inquire about placing an ad or information about other publications, contact:

**Outdoor Group, Inc.**  
1-800-564-6818

## Green=Go. Red=Stop.

With over 100 years in the Mason and Grays Harbor county areas, Simpson Resource Company is proud of its history of land stewardship.

Most Simpson Resource Company land is open year round for foot traffic, bicycle and horseback use. In addition, many gates are open during hunting season for use. But pay attention to the colors, for your safety and to protect the forest.

- A red sign or closed gate means land is closed to motorized vehicles.
- Only open gates with green signs stating "gate open for recreation use" are open for motorized vehicles.
- Violators may be notified they are no longer welcome on Simpson property and may be charged with criminal trespass.

Stop Vandalism:  
Call 911 or (360)426-3381\*

\*Simpson lands only

**Simpson**



photo by Dr. Thomas Barnes

# MAKE A STATEMENT MAKE A DIFFERENCE

*When you buy Personalized License Plates, you help protect Washington's spectacular wildlife diversity.*

Over 90% of the purchase and the entire renewal fee supports the conservation and management of our fish and wildlife resources.



For information on Washington's fish and wildlife: [www.wa.gov/wdfw](http://www.wa.gov/wdfw)

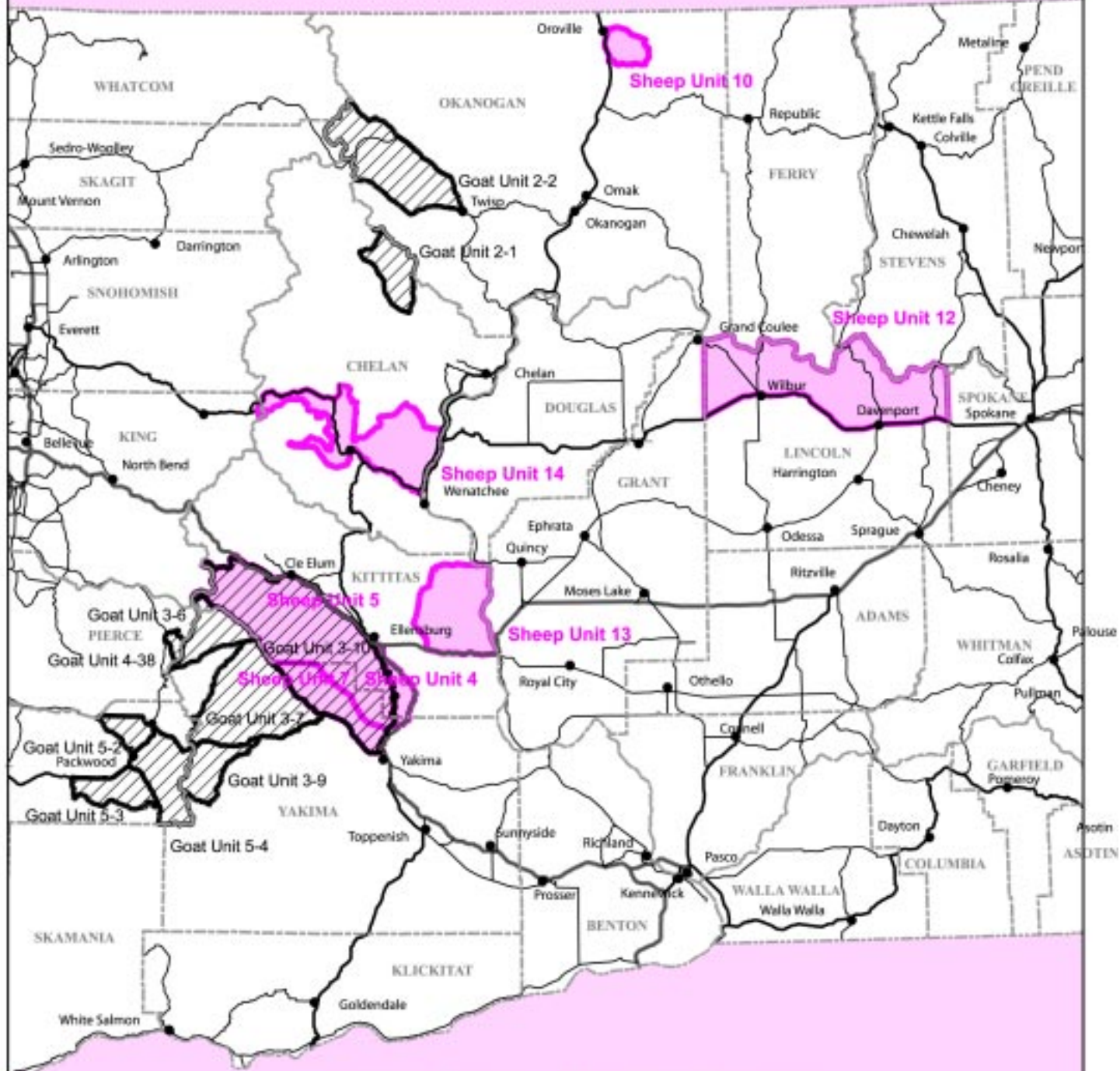
For more information contact your local vehicle licensing office or the Washington State Department of Licensing at (360) 902-3770.

For an electronic application:  
[www.wa.gov/dol](http://www.wa.gov/dol)








# 2003 Bighorn Sheep and Mountain Goat Units






### Management Areas

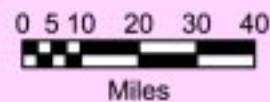
-  Mountain Goat Unit
-  Bighorn Sheep Unit

### Transportation Network

-  Interstate Highway
-  US Highway
-  State Route

### Administrative Boundaries

-  County line
-  State Line
-  International Border







## Mountain Goat Permit Hunts

**Who May Apply:** Anyone with the EXCEPTION of those who harvested a mountain goat in Washington State in 1999 or later. Beginning in 1999, an individual may only harvest one mountain goat during their lifetime (waived for raffle and auction hunts).

**Bag Limit:** One (1) adult goat of either sex with horns four (4) inches or longer. WDFW urges hunters to refrain from shooting nannies.

**Permit Season:** Permit hunters may start hunting Sept. 1 with archery equipment. The permit season for any legal weapon is Sept. 15-Oct. 31. During this season any legal hunting method is allowed.

Hunt Choice No.	Hunt Name	Permit Hunt Boundary Description	2003 Permits	Last Season's Applications
6001	Chelan North	Goat Unit 2-1	1	814
6002	Methow	Goat Unit 2-2	2	1,131
6003	Naches Pass	Goat Unit 3-6	1	2,007
6004	Bumping River	Goat Unit 3-7	2	1,767
6005	Blazed Ridge	Goat Unit 3-10	1	1,224
6006	Corral Pass	Goat Unit 4-38	2	868
6007	Tatoosh	Goat Unit 5-2	3	1,392
6008	Smith Creek	Goat Unit 5-3	1	693
6009	Goat Rocks/Tieton River	Goat Unit 5-4, 3-9	6	2,690



## Bighorn Sheep Permit Hunts

**Who May Apply:** Anyone with the EXCEPTION of those who have harvested a bighorn sheep in Washington State. An individual may only harvest one bighorn sheep during their lifetime (waived for raffle and auction hunts).

**Bag Limit:** One (1) bighorn ram.

Hunt Choice No.	Hunt Name	Permit Hunt Boundary Description	Dates	2003 Permits	Last Season's Applications
5001	Umtanum/Selah Butte A	Sheep Units 4 & 5	Sept. 15-Oct. 5	4	4,592
5002	Umtanum/Selah Butte B	Sheep Units 4 & 5	Nov. 3-30	3	0
5003	Cleman Mountain A	Sheep Unit 7	Sept. 15-Oct. 5	3	4,199
5004	Cleman Mountain B	Sheep Unit 7	Nov. 3-30	3	0
5005	Mt. Hull	Sheep Unit 10	Sept. 15-Oct. 10	1	0
5006	Lincoln Cliffs	Sheep Unit 12	Sept. 15-Oct. 10	1	1,352
5007	Quilomene A	Sheep Unit 13	Sept. 15-Oct. 5	4	4,608
5008	Quilomene B	Sheep Unit 13	Nov. 3-30	3	0
5009	Swakane	Sheep Unit 14	Sept. 15-Oct. 10	1	1,698

### Horn Marking Requirements

A hunter who kills or possesses a bighorn sheep taken in Washington must present the horns for inspection and marking within 10 days to a Department of Fish and Wildlife Regional Office. A Department employee will permanently mark an identification number on one of the horns.



## Moose Permit Hunts

**Who May Apply:** Anyone with the EXCEPTION of those who have harvested a moose in Washington State. An individual may only harvest one moose during their lifetime (waived for antlerless only hunts, and raffle and auction hunts). Applicants for Mt. Spokane Youth hunt must be eligible to purchase a youth moose permit application and must be accompanied by an adult during the hunt. Applicants for 49 Degrees North B Hunt must have a Disabled Hunter Permit.

**Bag Limit:** One (1) moose.

**Permit Season:** The permit season for any legal hunting method is Oct. 1-Nov. 30.

Hunt Choice No.	Hunt Name	Permit Hunt Boundary Description	Special Restrictions	2003 Permits	Last Season's Applications
8001	Kettle Range	GMUs 101, 105	Any Moose	1	1,035
8002	Selkirk Mountains	GMU 113	Any Moose	20	6,962
8003	Mt. Spokane A	GMU 124 east of Hwy 395	Any Moose	10	5,734
8004	Mt. Spokane B	GMU 124 east of Hwy 395	Antlerless Only	12	1,667
8005	Mt. Spokane - Youth Only	GMU 124 east of Hwy 395	Antlerless Only	8	819
8006	49 Degrees North A	GMU 117	Any Moose	22	8,177
8007	49 Degrees North B - Person with Disabilities Only	GMU 117	Antlerless Only	3	0
8008	Threeforks	GMU 108, 111	Any Moose	6	3,704
8009	Hangman A	GMUs 127, 130	Any Moose	5	1,095
8010	Hangman B	GMUs 127, 130	Antlerless Only	3	0
8011	Huckleberry Range	GMUs 121,124 west of Hwy 395	Any Moose	4	2,143

# Private Lands Wildlife Management Areas (PLWMA's)

## General Seasons, Access Quotas, and Raffle Seasons

### 2003 - Mule and Whitetail Deer

**Buckrun (PLWMA 201) Limited Area - Access Quotas and Seasons** - Only hunters possessing a modern firearm deer tag are eligible for access authorizations on PLWMA 201. An access fee will be charged for these hunts. You may contact the PLWMA manager, Derek Stevens, at (509) 345-2577 for information.

Hunt Name	2003 Permits	Access Season	Special Restrictions	Boundary Description
Buckrun	70	Oct. 1-Dec. 7	Any Deer	PLWMA 201 in GMU 272

### 2003 - Mule and Whitetail Deer

**Buckrun (PLWMA 201) Limited Permit Draw Permits** - Hunters apply to Washington Department of Fish and Wildlife in WDFW permit draw process. Only hunters possessing a modern firearm deer tag are eligible for Buckrun Limited draw hunts. Hunters can expect one day of hunting during the permit season with written authorization from the PLWMA manager. All hunters must check in and out on hunt day. Contact the PLWMA manager, Derek Stevens, at (509) 345-2577.

Hunt Choice No.	Hunt Name	2003 Permits	One day hunt Permit Season	Special Restrictions	Boundary Description
1273	Buckrun A Youth <sup>e</sup>	35	Sept. 1-Oct. 10	Antlerless	PLWMA 201 in GMU 272
1274	Buckrun B Disabled Only	35	Oct. 21 - Nov. 15	Antlerless	PLWMA 201 in GMU 272

<sup>e</sup> Applicants must be 12-15 years of age and must be accompanied by an adult during the hunt.

## Hunter's Code of Conduct

### Respect the Environment and Wildlife

Show respect for the wildlife you hunt by taking only clean, killing shots, then retrieving and properly handling your game. Take only what you will use, even if it is under the legal limit.

Learn to tread lightly while afield. Use vehicles only on established roads and trails, practice low-impact camping and travel, and pack out your trash, including cigarette butts and spent shell casings.

Report illegal activities immediately.

### Respect Property and Landowners

Always get permission to hunt on private land.

Close any gates you open, and never damage crops or property, including fences, outbuildings or livestock.

Alert landowners or land managers about any problems you find on their property.

Share your game with the landowner, or say thank you in some other way.

### Show Consideration of Non-Hunters

Remember that the future of hunting depends on hunters and non-hunters alike. Be considerate of non-hunters' sensibilities, and strive to leave them with positive images of hunting and hunters.

Don't flaunt your kill. Treat game carcasses in an inoffensive manner particularly during transport.

Be considerate of all outdoor users, including other hunters.

### Hunt Safely

Exercise caution at all times.

Fire your gun or bow only when you are absolutely sure of your target and its background. Use binoculars, not your rifle scope, to identify your target.

Wear hunter orange whenever appropriate or required while afield.

Remember that hunting and alcohol don't mix.

### Know and Obey the Law

Obtain proper tags and licenses.

Hunt only in allowed areas and during designated times and seasons.

Obey bag and possession limits.

Use only legal hunting methods and equipment.

### Support Wildlife and Habitat Conservation

Provide hands-on and financial support for conservation of game and non-game species and their habitats.

Learn more about wildlife and habitat issues, and urge policymakers to support strong conservation initiatives.

Become involved in wildlife conservation organizations and their programs.

Purchase state and federal wildlife

conservation stamps, even if such stamps are not required for hunting.

### Pass on an Ethical Hunting Tradition

Invite a young person or a non-hunter next time you go afield to scout or hunt.

Attend a hunter education course, and urge others to do the same.

Set high ethical standards for future generations of hunters to help ensure hunting will continue.

### Strive to Improve Outdoor Skills and Understanding of Wildlife

Know the limitations of your skills and equipment, and hunt within those limits.

Improve your outdoor skills to become more observant, a better hunter, and a better teacher. Sight-in your firearm and bow, and practice shooting to ensure a clean kill in the field.

Learn more about the habits and habitats of game and non-game wildlife and their management needs.

### Hunt Only with Ethical Hunters

Take pride in being an ethical hunter.

Insist that your hunting partners behave in a responsible, ethical manner. Compete only with yourself.

# PLWMA (continued)

## General Deer Seasons - Blacktail Deer

### Rainier Timber Co. (PLWMA 401) Kapowsin Tree Farm

Hunting Method	Hunting Dates	Special Restrictions	Boundary Descriptions
Archery	Aug. 22-Sept. 8	Any Buck	PLWMA 401 in GMUs 653, 654
	Sept. 29-Oct.5	2 Pt. Min. or Antlerless	PLWMA 401 in GMUs 653, 654
Muzzleloader	Nov. 21-Dec. 7	2 Pt. Min. or Antlerless	PLWMA 401 in GMUs 653, 654
Modern Firearm	Oct. 10-26	2 Pt. Min.	PLWMA 401 in GMUs 653, 654

## Special Deer Seasons - Blacktail Deer

**Rainier Timber Co./Kapowsin Tree Farm** - Hunters apply to Washington Department of Fish and Wildlife through the special permit process.

Hunt Choice No.	Hunt Name	Permit Number	Permit Season	Special Restrictions	Permit Boundary Description
1275	Rainier Timber Co.Kapowsin Central - Age 65 +	30	Dec. 12-14	Antlerless	PLWMA 401 B Central in GMU 654
1276	Rainier Timber Co. Kapowsin Central - AHE Hunter	20	Dec. 12-14	Antlerless	PLWMA 401 B Central in GMU 654
1277	Rainier Timber Co. Kapowsin Central - General	50	Dec. 12-14	Antlerless	PLWMA 401B Central in GMU 654
1278	Rainier Timber Co. Kapowsin South - Youth Only	50	Dec. 12-14	Antlerless	PLWMA 401 C South in GMU 654
1279	Rainier Timber Co. Kapowsin South - Disabled Only	50	Dec. 12-14	Antlerless	PLWMA 401 C South in GMU 654

## Deer Raffle Quotas and Seasons - Blacktail Deer

**Rainier Timber Co./Kapowsin Tree Farm - Raffle Quotas and Seasons** - Hunter must contact Rainier timber company for auction/raffle permit opportunity. Only hunters possessing a valid deer tag (any 2003 deer tag) are eligible for Rainier Timber Company buck permits. Hunters drawing a Rainier Timber Company deer raffle permit may purchase a second deer tag for the hunt. Persons interested in these deer permits should contact Rainier Timber Co., 31716 Camp 1 Road, Orting, WA 98360. For more information, call 1-800-782-1493.

Hunt Name	Permit Number	Raffle Season	Special Restrictions	Boundary Description
Rainier Timber Co. Kapowsin North	8	Oct. 31-Nov. 16	Buck Only (Raffle)	PLWMA 401 A North in GMU 653
Rainier Timber Co. Kapowsin Central	29	Oct. 31-Nov. 16	Buck Only (Raffle)	PLWMA 401 B Central in GMU 654
Rainier Timber Co. Kapowsin South	14	Oct. 31-Nov. 16	Buck Only (Raffle)	PLWMA 401 C South in GMU 654
Rainier Timber Co. Kapowsin North	50	Dec. 12-14	Antlerless Only (Raffle)	PLWMA 401 A North in GMU 653

## State Lands

The Washington Department of Natural Resources (DNR) manages 3 million acres of state trust land. These lands are managed to generate income to build public schools, universities, and provide other public benefits. They also provide habitat for fish and wildlife, and offer many opportunities for recreation, such as camping, hunting and fishing.

Each year, thousands of people recreate on public and private lands; most of them treat the land and its resources with respect. But a few do not, and they cause problems for many people who recreate responsibly. Increasingly, private landowners are closing their lands to protect them from vandalism and theft. DNR wants to continue to keep trust lands open for hunting and fishing, but we need your help.

With the listings of many species as threatened or endangered, DNR needs to work harder to protect habitat. Wildlife need snags, trees and brush; fish need streams with clean water and gravel. Healthy habitats help provide healthy fish and wildlife populations. You can help. When you're hunting or fishing, please remember the following:

- Keep vehicles on roads and out of streams and wetlands.
- Get a permit before cutting large amounts of firewood.
- Snags and downed logs are best used for wildlife habitat, not for firewood.
- Leave your camp area as clean or cleaner than you found it.

For information, contact the nearest DNR region office, or call 1-800-527-3305. Report violators when you see abuse. Help keep public lands open to the public.

## PLWMA (continued)

### Special Elk Permits

**Rainier Timber Co. (PLWMA 401) Kapowsin Tree Farm - Raffle Quotas and Seasons** - Only hunters possessing a valid 2003 elk tag and meeting the special restrictions noted for each hunt are eligible for Rainier Timber Company access permits on PLWMA 401. Hunters must contact Rainier Timber Company for auction/raffle permit opportunity. Hunters drawing a Rainier Timber Company elk raffle permit are eligible to purchase a second elk tag for the hunt. Rainier Timber Co., 31716 Camp 1 Road, Orting, Washington 98360. For more information, call 1-800-782-1493.

Hunt Name	Permits	Raffle Season	Special Restrictions	Boundary Descriptions
Rainier Timber Co. Kapowsin North	2	Sept. 13-29	Auction/Raffle -Any Bull, Any Valid Elk Tag	PLWMA 401 A North in GMU 653
Rainier Timber Co. Kapowsin Central	3	Sept. 13-29	Auction/Raffle -Any Bull, Any Valid Elk Tag	PLWMA 401 B Central in GMU 654
Rainier Timber Co. Kapowsin South	3	Sept. 13-29	Auction/Raffle -Any Bull, Any Valid Elk Tag	PLWMA 401 C South in GMU 654

### General Deer Seasons - Merrill and Ring (PLWMA 600) Pysht Tree Farm

Hunting Method	General Seasons	Special Restrictions
Archery	September 1-14, Nov. 25-Dec. 31	Any Buck, South Unit (600B) in GMU 603
Modern Firearm	Oct. 11-31, Nov. 13-16	Any Buck, South Unit (600B) in GMU 603
Muzzleloader	Oct. 1-9	Any Buck, South Unit (600B) in GMU 603

## 2002 GAME STATUS AND TREND REPORT

The 2002 Game Status and Trend Report describes the current status and assesses trends in populations for game species within the State of Washington. For major species, separate sections cover each region or other management unit. The 2002 report is 238 pages in length and is available by mail for \$5.00 (to cover reproduction and mail costs). Please complete and send us the form below.

### 2002 Status and Trend Report Order Form

Name \_\_\_\_\_

Address \_\_\_\_\_

City \_\_\_\_\_ State \_\_\_\_\_ Zip \_\_\_\_\_

Number of Copies \_\_\_\_\_ @ \$5.00 each = \_\_\_\_\_,

Please send this form with check or money order to:

WDFW - Wildlife Program  
600 Capitol Way North  
Olympia, WA 98501-1091

Make each check payable to:  
"Washington Department of Fish and Wildlife"  
WDFW phone: (360) 902-2515



## PLWMA (continued)

### Merrill and Ring Deer Raffle Quotas and Seasons - Blacktail Deer

Merrill and Ring's Pysht Tree Farm - An access fee will be charged by the landowner for hunting on the Pysht Tree Farm. The following hunts are raffle hunts offered by Merrill and Ring. Hunters must possess a valid deer tag when participating in these hunts. Persons interested in these hunts should contact Merrill and Ring, 11 Pysht River Road, Clallam Bay, WA 98326. For more information, please call Merrill and Ring at 1-800-998-2382. E-mail: [pysht@olypen.com](mailto:pysht@olypen.com), [www.merrillring.com](http://www.merrillring.com)

Hunt Name	Permit Quota	Raffle Season	Special Restrictions	Boundary Descriptions
Merrill & Ring Co., Pysht North A	15	Sept. 1-14	Raffle, Archery, 3 Pt. Min.	PLWMA 600 North in GMU 603
Merrill & Ring Co., Pysht North B	20	Oct. 1-10	Raffle, Muzzleloader, 3 Pt. Min.	PLWMA 600 North in GMU 603
Merrill & Ring Co., Pysht North C	30	Nov. 8-23	Raffle, 3 Pt. Min.	PLWMA 600 North in GMU 603
Merrill & Ring Co., Pysht North D	5	Nov. 8-23	Restricted, 3 Pt. Min.	PLWMA 600 North in GMU 603


### Elk Raffle Quotas and Seasons - Merrill and Ring (PLWMA 600) Pysht Tree Farm

Hunters must contact Merrill and Ring for raffle hunt opportunity. For more information please call Merrill and Ring at 1-800-998-2382 or write to them at Merrill and Ring Tree Farm, 11 Pysht River Rd., Clallam Bay, WA 98326.

Hunt Name	Permit Quota	Raffle Season	Special Restrictions	Boundary Descriptions
Merrill & Ring Co., Pysht North A	3	Sept. 15-30	Raffle, Any Bull Elk, Any Weapon	PLWMA 600 in GMU 603
Merrill & Ring Co., Pysht North B	1	Sept. 1-14	Raffle, Any Elk, Any Valid Archery Elk Tag	PLWMA 600 in GMU 603
Merrill & Ring Co., Pysht North C	1	Oct. 1-10	Raffle, Any Elk, Any Valid Muzzleloader Elk Tag	PLWMA 600 in GMU 603

# Become A Certified Witness For Our Resources

The Eyes In The Woods association working in cooperation with the WDFW Enforcement division is offering the "Crime Observation and Reporting Training" (C.O.R.T). It encompasses how to spot a violation and document accurate details of suspicious incidents in a non-confrontational manner, "avoiding conflict at all cost".



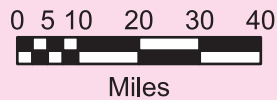
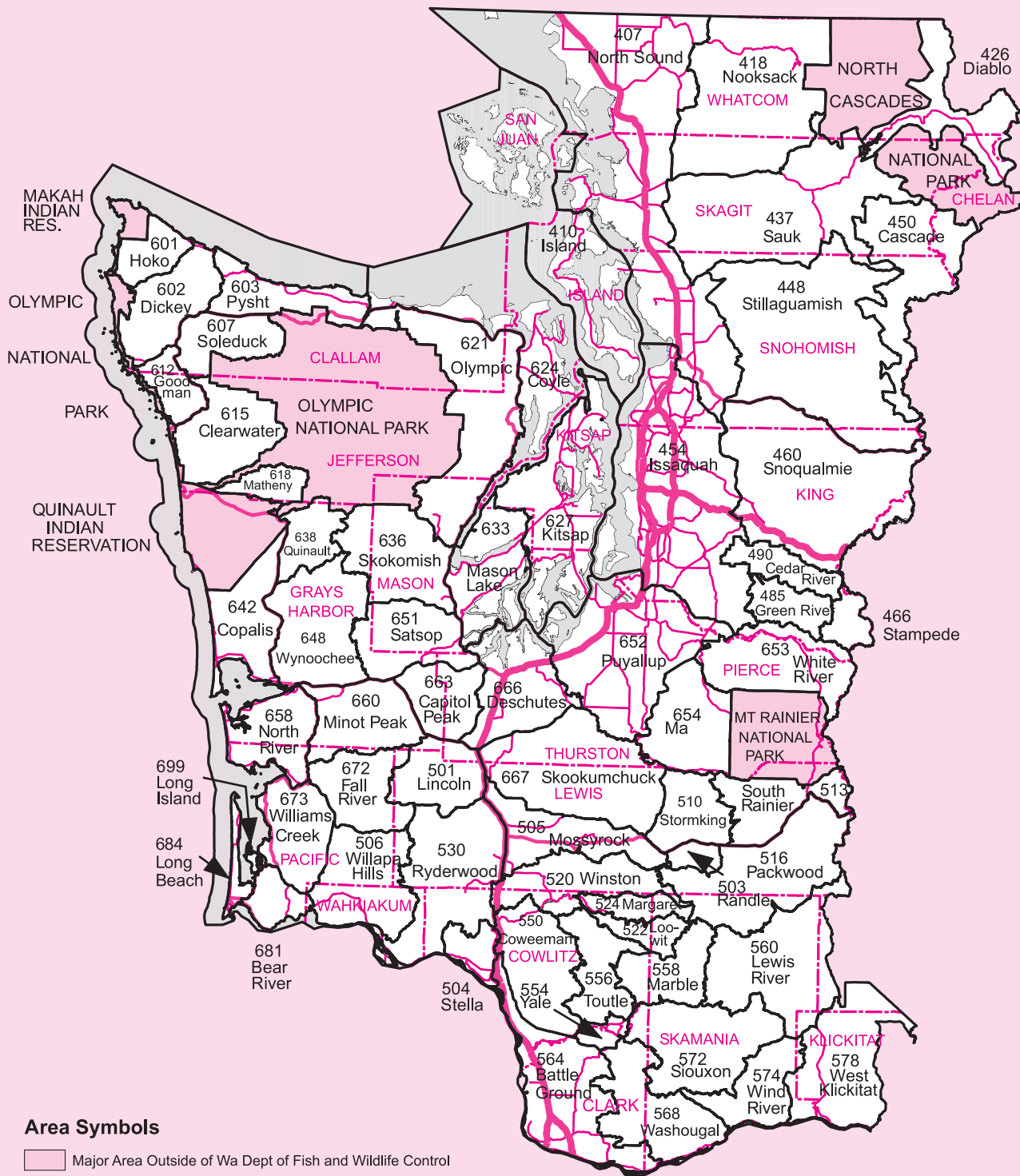
**P.O. Box 2406 · Olympia · WA · 98507 · (360) 438-2915**

[www.eyesinthewoods.org](http://www.eyesinthewoods.org) <<http://www.eyesinthewoods.org>> · [eyes@eyesinthewoods.org](mailto:eyes@eyesinthewoods.org) <<mailto:eyes@eyesinthewoods.org>>

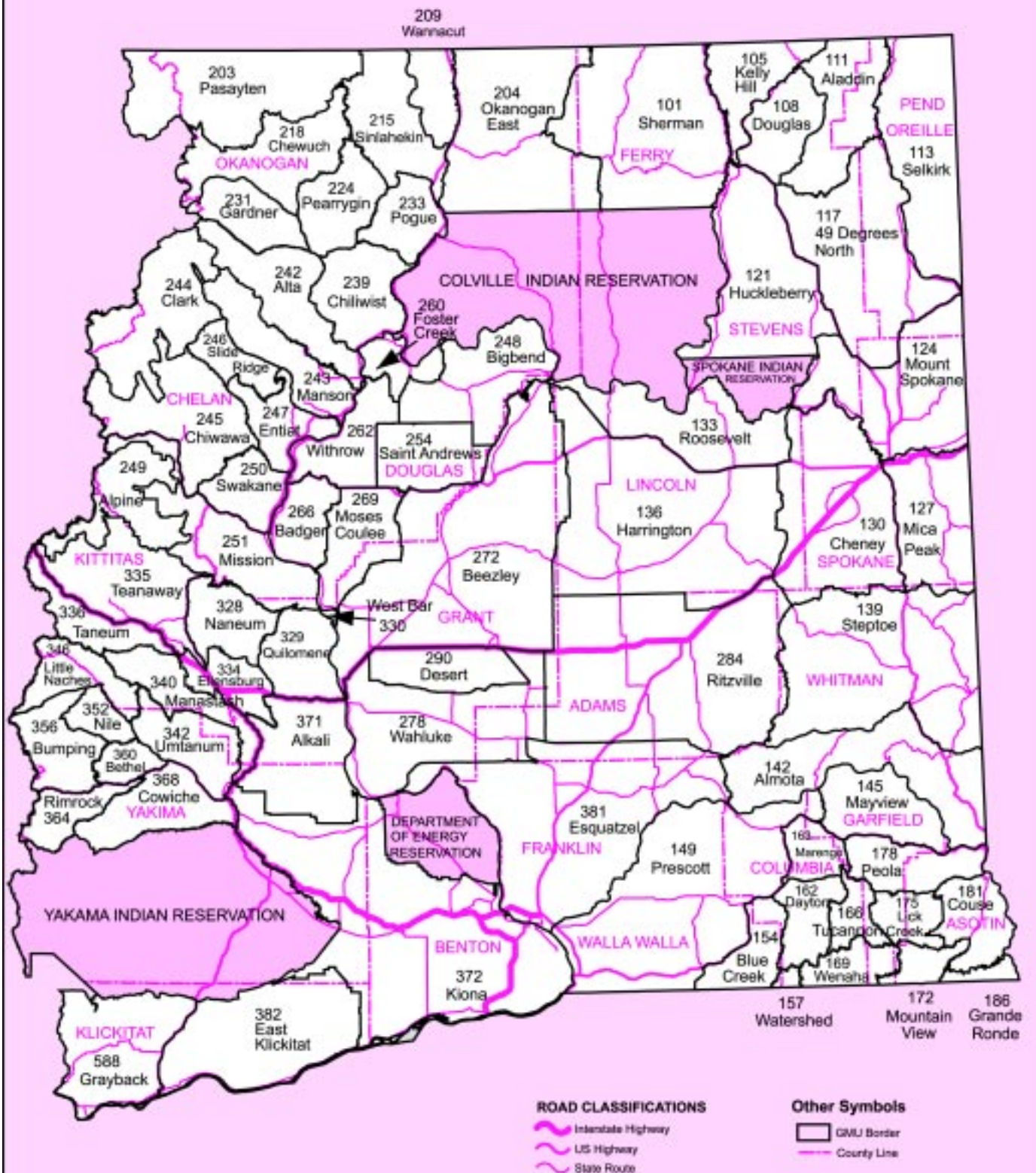
**C.O.R.T. · Telemetry · Check Stations · State Radio · Projects · Captures · GMU · Streamwatch · Feeding Stations**

*Free Training by Qualified WDFW Officials · Membership Eligibility*

# Game Management Units



# Game Management Units





# Vehicle Use Permits



The Department manages 800,000 acres of prime wildlife habitat and 600+ lake and river access sites across the state for your use and enjoyment. A **Vehicle Use Permit** from the Washington Department of Fish and Wildlife (\$10 or FREE with a hunting or fishing license) is required. Permit sales support upkeep of these areas which are currently operating at 34% of the funding need. More information at [www.wa.gov/wdfw/](http://www.wa.gov/wdfw/) or call a Fish and Wildlife office. **You can do more than hunt and fish on Department lands.**

The permits required for parking vehicles at Washington Department of Fish and Wildlife (WDFW) wildlife areas and water access sites have a new name, look and display requirements. The **Vehicle Use Permits**, formerly known as **Access Stewardship Decals**, are required for use of all posted WDFW lands. The permits generate funding for maintenance of WDFW lands and water access sites used by hunters, anglers, boaters, bird watchers and other recreationists. The permits are now issued only once annually to each license holder and are transferable between up to two vehicles. In the past, a parking decal was issued with each license purchase but could not be transferred between vehicles. Additional permits may be purchased for \$5 each. Original permits are \$10 each if purchased separately without a fishing or hunting license.

The new permits must be clearly displayed and visible from outside the vehicle. They can be placed on the dash or hung from the rear view mirror.

The penalty for parking on WDFW lands without a permit also has been revised. The infraction for parking without a permit will be automatically reduced from \$66 to \$30, if the vehicle owner shows proof he or she has purchased a permit within 15 days of the violation.



## Where to get maps

Maps provided in this pamphlet are for general reference only. For specific boundaries, refer to the legal descriptions on pages 57-69. Arnolds Maps, LC Sportmaps, Metsker Maps and Northwest Map and Travel all sell maps with Game Management Unit Boundaries:

### Arnolds Map Service

119 W 24th Street  
Vancouver, WA 98660 (360) 695-7897  
Maps with GMU boundaries on them. USGS Topographic Maps and other maps

### Champion Timberlands Visitor Recreation Map

31716 Camp One Road  
Orting, WA 98360 (800) 782-1493

### Department of Natural Resources

Major Public Lands maps & aerial photos

### WJNR Photo & Map Sales

1111 Washington Street SE  
Olympia, WA 98504-7030 (360) 902-1234

### L.C. Sportmaps

20606 SE 240th Street  
Maple Valley, WA 98038 (425) 432-5508  
Maps with GMU boundaries on them and USGS topographic maps.

### Metsger Maps

9616 40th Ave. S.W.  
Lakewood, WA 98499 (253) 588-5222

### Washington Atlas and Gazetteer

Local bookstores

### U.S. Geological Survey

Box 25046, MS 504  
Denver Federal Center • Denver, CO 80225

### Bureau of Land Management

Spokane District  
1103 North Fancher  
Spokane, WA 99202 (509) 536-1200

### Northwest Map and Travel

525 West Sprague Ave.  
Spokane, WA 99201 (509) 455-6981  
nwmmaps.com

### WDFW Road Management Areas

Maps of most road management areas are available at WDFW Olympia office. Each WDFW regional office has maps of road management areas in that region. Idaho Panhandle, Okanogan and Umatilla National Forests each have maps of road closures in those forests.

### WDFW Game Management Unit Map

Maps are available for a fee of \$3.00. This map shows Game Management Unit boundaries on a Dept. of Transportation base map. To purchase a map, send a check or money order made payable to WDFW at 600 Capitol Way N., Olympia, WA 98501-1091.

## U. S. Forest Service Maps:

Many national forest trailheads in Washington now charge an access fee. You may contact the Forest Service for access fees and maps at any of the following forest service offices:

### Colville NF

765 S Main, Federal Bldg  
Colville, WA 99114 (509) 684-3711

### Gifford Pinchot NF

100600 NE 51st Circle  
Vancouver, WA 98682 (360) 891-5000

### Mt. Baker-Snoqualmie National Forest

21905 64th Ave. W  
Mountlake Terrace, WA 98043-2278  
(425) 775-9702 (800) 627-0062

### Okanogan NF

1240 Second Avenue S  
Okanogan, WA 98840 (509) 826-3275

### Olympic NF

1835 Black Lake Blvd SW  
Olympia, WA 98512 (360) 956-2300

### Umatilla NF

2517 SW Hailey Avenue  
Pendleton, OR 97801 (541) 278-3716

### Wenatchee NF

215 Melody Lane  
Wenatchee, WA 98801 (509) 662-4335

## Private Lands Wildlife Management Area (PLWMA) Descriptions

**PLWMA 201** - Buckrun Limited (Grant County): PLWMA 201 shall include the following described lands within GMU 272 (Beazley): T22N R29EWM: Sections 2 (S 1/2 of NW 1/4), 3 (N 1/2), 4 (except SE 1/4 of SE 1/4), 5, 6 (those lands lying north of the Burlington Northern Santa Fe Railroad bed and S 1/2 of the SE 1/4), 8, and 9. T23N R26EWM: Section 13 (E 1/2 of SE 1/4). T23N R27EWM: Sections 7 (E 1/2 of SE 1/4 and SE 1/4 of NE 1/4), 8 (S 1/2 and S 1/2 of the NW 1/4), 11 (S 1/2), 12 (S 1/2 of SW 1/4 and SW 1/4 of SE 1/4), 13 (except the area between Dry Coulee Road and the Northern Pacific Railroad bed), 14, 17 (except those lands enrolled in the Hunt By Written Permission program), 18, 19, 20 (W 1/2), 21, 22, 23, 24, 25 (N 1/2), 26, and 27. T23N R28EWM: Sections 1, 2, 3 (except W 1/2 of W 1/2), 4 (W 1/2 of SE 1/4 south of the Pinto Ridge Road), 8 (SE 1/4 and S 1/2 of SW 1/4), 9 (southeast of the Pinto Ridge Road except the Stratford Game Reserve), 10 (NE 1/4 and the E 1/2 of NW 1/4), 12 (N 1/2), 15 (south of the Stratford Game Reserve), 16 (south of the Stratford Game Reserve), 18 (south of the Northern Pacific Railroad bed), 19, 20, 21, 22, 23, 26, 27, 28, 29 (N 1/2 and N 1/2 of the S 1/2), 30, 32 (SE 1/4, S 1/2 of NE 1/4 east of the Pinto Ridge Road), 33, 34 (N 1/2 and N 1/2 of the S 1/2), and 35 (north of the Stratford Game Reserve). T23N R29EWM: Sections 1 (S 1/2 of S 1/2), 5, 6, 7, 8, 9, 12 (except S 1/2 of SW 1/4), 13, 14, 15, 16 (E 1/2), 17, 18, 19 (except the Stratford Game Reserve), 20, 21, 22, 23, 24, 25, 26, 27, 28, 29, 30 (SE 1/4), 31, 32, 33, 34, and 35). T24N R28EWM: Section 35. T24N R29EWM: Sections 31 and 32 (W 1/2). A map of PLWMA 201 is available from WDFW's Region 2 office in Ephrata, (509) 754-4624.

**PLWMA 401** - Rainier Timber Company RTC (Pierce County): Beginning at the intersection of RTC haul road (RTC 1 Rd.) and the Camp One Road near the town of Kapowsin; southwest along the east side of Lake Kapowsin to Ohop Creek; up Ohop Creek to RTC ownership line; along ownership line to S.W. corner of the north half of Section 6, T16N, R5E; easterly along Weyerhaeuser/RTC ownership line to the intersection with Busy Wild Creek; up Busy Wild

Creek to intersection with RTC ownership on the section line between Sections 10 & 15, T15N, R6E; west and south along DNR/RTC ownership line and Plum Creek Timber Co./RTC ownership line to most southerly point of RTC ownership (northwest of Ashford, WA); easterly along RTC ownership line to DNR/RTC ownership line; north and east to USFS/RTC ownership line; east along USFS/RTC ownership line to S.W. corner of Section 31, T16N, R7E; north along USFS/RTC ownership line to N.W. corner Section 32, T16N, R7E; east along Plum Creek Timber Co./USFS ownership line to N.E. corner of Section 32, T16N, R7E; south along USFS/RTC ownership line to S.E. corner Section 32, T16N, R7E; east along USFS/RTC ownership line to Mount Rainier National Park Boundary; north along Mount Rainier National Park Boundary to N.E. corner Section 24, T17N, R7E; northwest along SR 165 to intersection with Carbon River; down Carbon River to the BPA Transmission Line; south and west along the powerline to the Fisk Road; south along the Fisk Road to the King Creek Gate; north and west along the Brooks Road BPA Transmission line; southwest along BPA Transmission line to the Puyallup River (excluding all small, private ownerships); up Puyallup River to intersection with RTC haul road bridge; south along RTC haul road to point of beginning. Another portion of PLWMA 401 RTC is the Buckley block (Kapowsin North described as follows: Beginning at the intersection of the BPA Transmission line and South Prairie Creek; up South Prairie Creek to East Fork South Prairie Creek; up East Fork South Prairie Creek to Plum Creek Timber Co./RTC ownership line (on south line of Section 33, T19N, R7E); along RTC ownership line to center line of Section 34, T19N, R7E; north and east along DNR/RTC ownership line to S.W. corner of Section 27, T19N, R7E; north along Weyerhaeuser/RTC ownership line to White River; down White River to where it crosses west line Section 6, T19N, R7E; south and west along RTC ownership line to intersection with South Prairie Creek; up South Prairie Creek to point of beginning. PLWMA 401A - Kapowsin North (Buckley): That portion of PLWMA 401 description which includes the Buckley block. PLWMA 401B - Kapowsin Central (King Creek): That portion of PLWMA 401 description which lies to the north of the Puyallup

River, excluding the Buckley block. PLWMA 401C - Kapowsin South (Kapowsin): That portion of PLWMA 401 description which lies to the south of the Puyallup River.

**PLWMA 600** - Merrill and Ring (Clallam County): Beginning at Clallam Bay, east along the Strait of Juan de Fuca to the mouth of Deep Creek, south along Deep Creek to the township line between Townships 30 and 31, west along said township line to Highway 113 (Burnt Mt. Road) and north along Burnt Mt. Road (Highway 112 and 113) to Clallam Bay and point of beginning, except the following described lands: T31N R10W: E 1/2 W 1/2, E 1/2 West of Deep Creek Section 19, Except SW 1/4 NW 1/4, SW 1/4, W 1/2 E 1/2 West of Deep Creek Section 30, Except North & West of Deep Creek Section 31: T31N R11W; Except the SW 1/4 SE 1/4 Section 7, Except that portion of NW 1/4 SE 1/4 which is County Park Section 10, Except the NE 1/4 NE 1/4 Section 14, Except W 1/2, W 1/2 E 1/2, SE 1/4 NE 1/4, NE 1/4 SE 1/4 Section 16, Except SW 1/4 NE 1/4 Section 17, Except NW 1/4 NW 1/4, SW 1/4, NW 1/4 north of the Pysht River, SE 1/4 NW 1/4, south of the Pysht River, SE 1/4 NE 1/4, NW 1/4 SE 1/4 Section 18, Except W 1/2 SW 1/4 Section 27, Except S 1/2 S 1/2, N 1/2 SW 1/4 Section 28, Except E 1/2 SE 1/4, SW 1/4 SE 1/4, NE 1/4 SW 1/4 Section 29, Except SW 1/4 SE 1/4 Section 30, Except NE 1/4 Section 31, Except All Section 32, Except All Section 33, except SW 1/4 NE 1/4, S 1/2 Section 34, Except All Section 36, T31N R12W; Except SE 1/4 SE 1/4, W 1/2 SE 1/4 East of Highway 112 Section 4, Except All East of Highway 112 Section 9, Except E 1/2 NE 1/4, SW 1/4 NE 1/4, E 1/2 SW 1/4, NW 1/4 SE 1/4 Section 13, Except S 1/2 SE 1/4 Section 14, Except E 1/2 NW 1/4 East of Highway 112 Section 23, Except SE 1/4 SW 1/4, SW 1/4 SE 1/4 Section 26, Except N 1/2 N 1/2, NE 1/4 SW 1/4 Section 35, Except All Section 36: T32N R12W; Except W 1/2 SE 1/4 Section 21, Except All Section 22, Except NW 1/4 Section 27, Except NE 1/4, N 1/2 SE 1/4, E 1/2 W 1/2 East of Highway 112 Section 28, Except E 1/2 W 1/2 East of Highway 112 Section 33, Except S 1/2 Section 36. PLWMA 600A North - Merrill and Ring North: That portion of PLWMA 600 north of Highway 112. PLWMA 600B South - Merrill and Ring South: That portion of PLWMA 600 south of Highway 112.

## Area Descriptions

Bighorn Sheep Units .....	pg. 58
Elk and Deer Areas .....	pg. 58-59
Goat Units .....	pg. 59-60
100 series GMUs .....	pg. 60-61
200 series GMUs .....	pg. 61-63
300 series GMUs .....	pg. 63-64
400 series GMUs .....	pg. 64-65
500 series GMUs .....	pg. 65-68
600 series GMUs .....	pg. 68-69

## Bighorn Sheep Unit Descriptions

**Sheep Unit 4 Selah Butte:** Permit Area: That part of Yakima & Kittitas cos. between Ellensburg & Yakima E of the Yakima Rvr & N of Selah Crk, W of I-82 and S of I-90.

**Sheep Unit 5 Umtanum:** Permit Area: Those portions of Yakima and Kittitas cos. W of the Yakima Rvr, N of Wenas Crk, and E of USFS Rd 1701 to Manastash Lake and its drainage; S and E along the South Fork Manastash Crk to Manastash Crk and Yakima Rvr.

**Sheep Unit 7 Cleman Mountain:** Permit Area: That part of Yakima Co. S of Wenas Crk and E of USFS Road 1701, N of Hwy 410 and Hwy 12 and W of Yakima Rvr

**Sheep Unit 10 Mt. Hull:** Permit Area: That part of Okanogan Co. within the following described bndry: Beginning at Oroville; S along U.S. Hwy 97 to the Swanson's Mill Rd (old Mt. Hull Rd) near Lake Andrews; E to the Dry Gulch Rd; N to Oroville-Toroda Crk Rd (Molson Grade Rd); W to Oroville and point of beginning.

**Sheep Unit 12 Lincoln Cliffs:** Permit Area: That part of Lincoln Co. N of Hwy 2.

**Sheep Unit 13 Quilomene:** Permit Area: GMU 329.

**Sheep Unit 14 Swakane:** Permit Area: GMU 250.

## Elk Area Descriptions

**Elk Area No. 1010 (Columbia Co.):** GMU 162 excluding Nat. Forest Land & Rainwater Wildlife Area.

**Elk Area No. 1011 (Columbia Co.):** That part of GMU 162 E of N Touchet Rd, excluding Nat. Forest land.

**Elk Area No. 1012 (Columbia Co.):** That part of GMU 162 W of N Touchet Rd, excluding Nat. Forest land & Rainwater Wildlife Area.

**Elk Area No. 2032 Malaga (Kittitas & Chelan cos.):** Beginning at mouth of Davies Canyon on Columbia Rvr; W along Davies Canyon to cliffs above (N of) N Fork Tarpiscan Crk; W & N along cliffs to Bonneville Power Line; SW along powerline to N Fork Tarpiscan Rd in Section 9, Township 20N, Range 21E; N & W along N Fork Tarpiscan Rd to Colocukum Pass Rd (Section 9, Township 20N, Range 21E); S & W on Colocukum Pass Rd to section line between Sections 8 & 9; N along section line between Sections 8 & 9 as well as Sections 4 & 5 (T20N, R21E) & Sections 32 & 33 (T21N, R21E) to Moses Carr Rd; W & N on Moses Carr Rd to Jump Off Rd; S & W on Jump Off Rd to Shaller Rd; N & W on Shaller Rd to Upper Basin Loop Rd; N & W on Upper Basin Loop Rd to Wheeler Ridge Rd; N on Wheeler Ridge Rd to Basin Loop Rd (pavement) in Section 10 (T21N, R20E); N on Basin Loop Rd to Wenatchee Heights Rd; W on Wenatchee Heights Rd to Squilchuck Rd; S on Squilchuck Rd to Beehive Rd (USFS Rd 9712); NW on Beehive Rd to USFS Rd 7100 near Beehive Reservoir; N & W on USFS Rd 7100 to Peavine Canyon Rd (USFS Rd 7101); N & E on Peavine Canyon Rd to Number Two Canyon Rd; N on Number Two Canyon Rd to Crawford Street in Wenatchee; E on Crawford Street to Columbia Rvr; S & E along Columbia Rvr to Davies Canyon & point of beginning (Naneum Green Dot, Washington Gazetteer, Wanatchee Nat. Forest).

**Elk Area No. 2033 Pashastin (Chelan Co.):** Beginning at Crawford Street & Columbia Rvr in Wenatchee; W on Crawford St & Number Two Canyon Rd to USFS 7101 Rd (Peavine Canyon); W on USFS 7101 Rd to Mission Crk Rd; N on Mission Crk Rd to USFS 7104 Rd (Sand Crk Rd); W on USFS 7104 Rd (Sand Crk Rd) to Camas Crk; W up Camas Crk to where Camas Crk crosses USFS 7200 Rd, T22N, R18E, Section 4; N along USFS 7200 Rd to U.S. Hwy 97; N on U.S. Hwy 97 to USFS 7300 Rd (Mt. Home Rd); N on USFS 7300 Rd to Wenatchee Rvr at Leavenworth; down Wenatchee Rvr & Columbia Rvr to point of beginning.

**Elk Area No. 3010 Nile (Yakima Co.):** That part of GMUs 352 & 360 S of Upper Nile Loop Rd Bridge & N of Lower Nile Loop Rd Bridge (near The Woodshed Restaurant) & N & E of Nile elk fence.

**Elk Area No. 3028 Cooke Creek (Kittitas Co.):** Beginning at junction of Naneum Ridge & Swift Crk Rd in T20N, R20E, Section 16, E on Naneum Ridge Rd to Colocukum Rd; S on Colocukum & Brewton Rds to power lines in T20N, R21E, Section 29; S & W on power lines to Coleman Crk Rd; N on Coleman Crk Rd to Swift Crk Rd & point of beginning, excluding Arthur Coffin Game Reserve.

**Elk Area No. 3911 Fairview (Kittitas Co.):** Beginning with BPA Powerlines in T20N, R14E, Section 36; E along power lines through Cle Elum to Teanaway Rd; N on Teanaway Rd to Ballard Hill Rd; E on Ballard Hill Rd & Swauk Prairie Rd to Hwy 97; N on Hwy 97 to Hwy 97; S on Hwy 97 to powerlines in T20N, R17E, Section 34; E on power lines to Nanum Crk; S on Naneum Crk approximately 1/2 mile to power lines in T19N, R19E, Section 20; E & S along power lines to Vantage Hwy; E along Vantage Hwy to I-90; W along I-90 to Yakima Training Center bndry; S & W along Yakima Training Center bndry to I-82; N on I-82 to Thrall Rd; W on Thrall Rd to Wilson Crk; S on Wilson Crk to Yakima Rvr; N on Yakima Rvr to gas pipeline crossing in T17N, R18E, Section 25; S & W on gas pipeline to Umtanum Crk; W on Umtanum Crk to Durr Rd; N on Durr Rd to Umtaneum Rd; N on Umtaneum Rd to S Branch Canal; W on S Branch Canal to Bradshaw Rd; W on Bradshaw Rd to elk fence; N & W along elk fence to powerline crossing in T19N, R16E, Section 10; W along powerline (S branch) to Cabin Crk Rd; E & N on Cabin Crk Rd to Eon & I-90; E on I-90 to point of beginning.

**Elk Area No. 3912 Old Naches (Yakima Co.):** Starting at elk fence & Roza Canal along S bndry T14N, R19E, Section 8; following elk fence to sheep feeding site in T15N, R16E, Section 36; S on feeding site Access Rd to Old Naches Hwy; W & S on Old Naches Hwy to SR 12 & Naches Rvr; down Naches Rvr to Tieton Rvr; up Tieton Rvr approximately 2 miles to elk fence in T14N, R16E, Section 3; due S from start of elk fence to top of cliff; SW along cliff/rimrock to irrigation canal in T14N, R16E, Section 9; SW along irrigation canal to elk fence in T14N, R16E, Section 8; elk fence to powerlines in T13N, R16E, Section 34; S along powerlines approximately 3/4 mile to irrigation ditch; W along irrigation ditch to township line between T12N, R15E & T12N R16E; S along township line to S Fork Ahtanum Crk; S Fork Ahtanum Crk to Ahtanum Crk to Yakima Rvr; up Yakima Rvr to Roza Canal & point of beginning.

**Elk Area No. 3944 Clemen (Yakima Co.):** That portion of GMU 342 beginning at junction of Hwy 410 & USFS Rd 1701 (Big Bald Mt. Rd); N to USFS Rd 1712; E on USFS Rd 1712 (Clemen Ridge Rd) to elk fence gate (T15N R17E, Section 23 NE 1/4) at top of Austin Spur Rd; S & W along elk fence to Hwy 410 to point of beginning.

**Elk Area No. 4041 Grandy Creek (Skagit Co.):** Begin at intersection of CP 190 Rd & CP 132 Rd (Section 28, T36N R5E); E along CP 132 Rd to CP 130 Rd; E & S along CP 130 Rd to CP 110 Rd, W, S & E along CP 110 Rd to Childs Crk; S down Childs Crk to SR 20; E on SR 20 to Grandy Crk; S down Grandy Crk to Skagit Rvr; S on a line to S Skagit Hwy; W on S Skagit Hwy to SR 9; N on SR 9 to SR 20; E on SR 20 to Helmick Rd; N on Helmick Rd to

CP 190 Rd to CP 132 Rd & point of beginning (WA Atlas & Gazetteer & Mt. Baker-Snoqualmie Nat. Forest Map).

**Elk Area No. 4941 Skagit River (Skagit Co.):** Beginning at intersection of SR 9 & SR 20; E on SR 20 to Grandy Crk; S down Grandy Crk to Skagit Rvr; S on a line to S Skagit Hwy; W on S Skagit Hwy to SR 9; N on SR 9 to point of beginning.

**Elk Area No. 5029 Toledo (Lewis & Cowlitz cos.):** Beginning at Cowlitz Rvr & State Hwy 505 junction; E along State Hwy 505 to Eden Rd; E along Eden Rd to Evans Rd; E along Evans Rd to Weyerhaeuser 1800 Rd; S along Weyerhaeuser 1800 Rd to Cedar Crk Rd; E along Cedar Crk Rd to Due Rd; S on Due Rd to Weyerhaeuser 1823 Rd; S along Weyerhaeuser 1823 Rd to Weyerhaeuser 1945 Rd; S along Weyerhaeuser 1945 Rd to Weyerhaeuser 1900 Rd; S along Weyerhaeuser 1900 Rd to Weyerhaeuser 1890 Rd; S along Weyerhaeuser 1890 Rd to State Hwy 504; W along State Hwy 504 to Tower Rd; N along Tower Rd to Weyerhaeuser 1522 Rd; N along Weyerhaeuser 1522 Rd to Salmon Crk; W along Salmon Crk to Cowlitz Rvr; N along Cowlitz Rvr to junction of State Hwy 505 & point of beginning.

**Elk Area No. 5051 Green Mountain (Cowlitz Co.):** Beginning at junction of Tower Rd & State Hwy 504; N along Tower Rd to Toutle Rvr; N along Toutle Rvr to N Fork of Toutle Rvr; E along N Fork of Toutle Rvr to Alder Crk to Weyerhaeuser 2400 Rd; S along Weyerhaeuser 2400 Rd to Weyerhaeuser 4400 Rd to Johnson Crk & S Fork of Toutle Rvr to S Toutle Rvr Rd; W along S Toutle Rvr Rd to State Hwy 504; W along State Hwy 504 to junction of Tower Rd & point of beginning.

**Elk Area No. 5052 Mossyrock (Lewis Co.):** Beginning at intersection of Winston Crk Rd & State Hwy 12; E on State Hwy 12 to Cowlitz Rvr; E on Cowlitz Rvr to Riffe Lake; SE along S shore of Riffe Lake to Swofford Pond outlet Crk; S on Swofford Pond outlet Crk to Green Mt. Rd; W on Green Mt. Rd to Perkins Rd; W on Perkins Rd to Longbell Rd; S on Longbell Rd to Winston Crk Rd; N on Winston Crk Rd to State Hwy 12 & point of beginning (All lands owned & managed by Cowlitz Wildlife Area are excluded from this Elk Area).

**Elk Area No. 5053 Randle (Lewis Co.):** Beginning at town of Randle & intersection of U.S. Hwy 12 & SR 131 (USFS 23 & 25 Rds); S on SR 131 to USFS 25 Rd; S on USFS 25 Rd to Cispus Rvr; W along Cispus Rvr to Champion 300 line bridge; S & W on Champion 300 line to Champion Haul Rd; N along Champion Haul Rd to Kosmos Rd; N on Kosmos Rd to U.S. Hwy 12; E on U.S. Hwy 12 to Randle & point of beginning (All lands owned & managed by Cowlitz Wildlife Area are excluded from this Elk Area).

**Elk Area No. 5054 Boistfort (Lewis Co.):** Beginning at town of Vader; W along State Hwy 506 to Wildwood Rd; N along Wildwood Rd to Abernathy 500 line gate (Section 20, T11N, R3W, Willamette Meridian); NW along 500, 540, & 560 lines to Weyerhaeuser 813 line; NW along 813, 812, 5000J, 5000 & 4000 lines to Pe Ell/McDonald Rd (Section 15, T12N, R4W); W along Pe Ell/McDonald Rd to Lost Valley Rd; NE along Lost Valley Rd to Boistfort Rd; N along Boistfort Rd to King Rd; E along King Rd to town of Winlock & State Hwy 603; S along Hwy 505 to Winlock/Vader Rd; S along said road to town of Vader & point of beginning.

**Elk Area No. 5056 Grays Rvr Valley (Wahkiakum Co.):** On or within 3/4 mile of agricultural land in Grays Rvr Valley within following sections: T10N, R7W, sections 8, 9, 17, 18 & T10N, R8W, sections 13, 23, 24, 26.

**Elk Area No. 5057 Carlton (Lewis Co.):** That part of GMU 513 (S Rainier) lying E of Hwy 123 & N of Hwy 12.

**Elk Area No. 5058 W Goat Rocks (Lewis Co.):** Goat Rocks Wilderness W of Pacific Crest Trail.

**Elk Area No. 5059 Mt. Adams Wilderness (Skamania & Yakima cos.):** The Mt. Adams Wilderness.



**Elk Area No. 5060 Merwin (Cowlitz Co.):** Beginning at SR 503 & Longview Fibre Rd WS-8000 junction; N & W on Longview Fibre Rd WS-8000 to Day Place Rd; W on Day Place Rd to Dubois Rd; S on Dubois Rd to SR 503; E on SR 503 to SR 503 & Longview Fibre Rd WS-8000 junction & point of beginning.

**Elk Area No. 6010 Mallis (Pacific Co.):** That part of GMUs 506, 672, & 673 within one mile either side of SR 6 between E end of Elk Prairie Rd & Mallis Landing Rd

**Elk Area No. 6011 Centralia Mine (Lewis Co.):** That portion of GMU 667 within Centralia Min property bndry.

**Elk Area No. 6054 Puyallup River (Pierce Co.):** That part of GMU 654 S of Puyallup Rvr.

**Elk Area No. 6061 Twin Satsop Farms (Mason Co.):** That portion of GMU 651 starting at junction of Deckerville Rd & Brady-Matlock Rd; SW to junction with W Boundary Rd; N on W Boundary Rd to Deckerville Rd; E on Deckerville Rd to junction of Brady-Matlock Rd & point of beginning. In addition, area within a circle with a radius of 2 miles centered on junction of SR 108 & Eich Rd.

**Elk Area No. 6062 South Bank (Grays Harbor Co.):** That portion of GMU 660 (Minot Peak) described as follows: Beginning at Hwy 12 & Wakefield Rd Junction (S Elma); S on Wakefield Rd, across Chehalis Rvr to S Bank Rd; SE on S Bank Rd to Delezene Rd; S on Delezene Rd to a point one mile from S Bank Rd; SE along a line one mile SW of S Bank Rd to Oakville-Brooklyn Rd; E on Oakville-Brooklyn Rd to Oakville & Hwy 12; NW on Hwy 12 to Wakefield Rd to Elma & point of beginning.

**Elk Area No. 6063 (Grays Harbor & Jefferson cos.):** Private lands within Elk Area 6064 E of Hwy 101.

**Elk Area No. 6064 Quinalt Valley (Grays Harbor & Jefferson cos.):** That portion of GMU 638 (Quinalt) beginning at junction of Wright Canyon Rd & S Shore Rd; N to shoreline of Lake Quinalt; N along Lake Quinalt to Olympic Nat. Park (ONP) bndry; E along ONP bndry to its intersection with S Shore Rd & USFS bndry; W along USFS bndry to Wright Canyon Rd Junction with S Shore Rd & point of beginning.

**Elk Area No. 6066 Chehalis Valley (Grays Harbor Co.):** That portion of GMU 660 (Minot Peak) beginning at Hwy 12 & Hwy 107 junction near Montesano; E & S on Hwy 12 to Oakville; S on Oakville-Brooklyn Rd to a point one mile W of S Bank Rd; NW along a line one mile SW of S Bank Rd to Delezene Rd; N along Delezene Rd to S Bank Rd; NW along S Bank Rd to Wakefield Rd; N on Wakefield Rd to Chehalis Rvr; W on Chehalis Rvr to Hwy 107 bridge; N on Hwy 107 to Hwy 12 & point of beginning.

**Elk Area No. 6067 North Minot (Grays Harbor Co.):** The portion of GMU 660 (Minot Peak) beginning at junction on SR 107 & Melbourne A-line, on Melbourne A-line to Vesta F-line; S on Vesta F-line to Vesta H-line (Vesta Crk Rd); S on Vesta Crk Rd to N Rvr Rd; S & E on N Rvr Rd to Brooklyn Rd; E on Brooklyn Rd to Garrard Crk Rd; E & N on Garrard Crk Rd to S Bank Rd; E on S Bank Rd to S State St.(Oakville); N on S State St. to US 12; NW & W on US 12 to SR 107; S & SW on SR 107 to Melbourne A-line & point of beginning.

**Elk Area No. 6068 Willapa (Grays Harbor Co.):** That part of GMU 658 S of SR 105 between intersection of SR 105 & Hammond Rd & SR 105 bridge over Smith Crk; & within one mile N of SR 105 W from Hammond & E of SR 105 bridge over Smith Crk.

**Elk Area No. 6069 Hanaford (Lewis & Thurston cos.):** Beginning at intersection of Salzer Valley Rd & Centralia-Alpha Rd; E & N on Salzer Valley Rd to W on Little Hanaford Rd to N on Teitzel Rd to W on Big Hanaford Rd to N on Hwy 507 to E on Skookumchuck Rd to first bridge over Skookumchuck Rvr; E along Skookumchuck Rvr to powerline crossing immediately upstream of confluence with Johnson Crk; SW along powerline to E & S on Big Hanaford Rd to Weyerhaeuser Rd E160 to Weyerhaeuser Rd E240 to S on N Fork Rd to W on Alpha-Centralia Rd to point of beginning.

**Elk Area No. 6071 Dungeness (Clallam Co.):** That part of GMU 621 N & W of Jimmy Come Lately Crk & Gray Wolf Rvr & that part of GMU 624 W of Jimmy Come Lately Crk & E of Dungeness Rvr.

## Deer Area Descriptions

**Deer Area No. 1010 (Columbia Co.):** GMU 162 excluding Nat. Forest land & Rainwater Wildlife Area.

**Deer Area No. 1020 Prescott (Columbia & Garfield cos.):** That portion of GMU 149 between Hwy 261 & Hwy 127.

**Deer Area No. 2010 Benge (Adams Co.):** That part of GMU 274 beginning at town of Benge; W on Benge-Washtucna Rd to Cow Crk; N along Cow Crk to McCall Rd; E on McCall Rd to Gering Rd; E on Gering Rd to Lakin Rd; E on Lakin Rd to Revere Rd; S on Revere Rd to Rock Crk; S along Rock Crk to Palouse Rvr; S & W along Palouse Rvr to SR 26; W on SR 26 to Beckley Rd; N on Beckley Rd to Negro Rd; N on Negro Rd to Beckley Rd; N on Beckley Rd to Benge-Winona Rd; W on Benge-Winona Rd to Benge & point of beginning.

**Deer Area No. 2011 Lakeview (Grant Co.):** That part of GMU 272 beginning at junction of SR 28 & First Ave. in Ephrata; W on First Ave. to Sagebrush Flats Rd; W on Sagebrush Flats Rd to Davis Canyon Rd; N on Davis Canyon Rd to E Rd NW; N on E Rd NW to Grant-Douglas Co. line; E along Co. line to point where Co. Line turns N; from this point continue due E to SR 17; S on SR 17 to SR 28 at Soap Lake; S on SR 28 to junction with First Ave. in Ephrata & point of beginning.

**Deer Area No. 2925 Ritzeville (Adams Co.):** Beginning at junction of I-90 & SR 261 near town of Ritzeville; S along SR 261 to SR 26; E on SR 26 to Whitman Co. line; N along Adams, Whitman Co. line where it intersects Lincoln, Adams Co. line; N along Adams, Lincoln Co. line to I-90; W along I-90 to point of beginning.

**Deer Area No. 3071 Whitcomb (Benton Co.):** That part of GMU 372 made up by Whitcomb Unit of Umatilla Nat. Wildlife Refuge.

**Deer Area No. 3072 Paterson (Benton Co.):** That part of GMU 372 made up by Paterson Unit of Umatilla Nat. Wildlife Refuge.

**Deer Area No. 3081 (Franklin Co.):** That part of GMU 381 that is W of Hwys 395 & 17.

**Deer Area No. 4926 Guemes (Skagit Co.):** That part of GMU 407 (N Sound) on Guemes Island.

**Deer Area No. 5051 Fisher Island (Cowlitz Co.):** The islands in Columbia Rvr known as Fisher Island & Hump Island in Game Management Unit 504.

## Goat Unit Descriptions

**Goat Unit 2-1 Chelan N. (Chelan Co.):** Permit Area: Beginning at mouth of Fish Crk on Lake Chelan (Moore Point); then NE up Fish Crk & USFS trail 1259 to Sawtooth crest near Deephole Spring; then SE along Sawtooth crest, which separates Chelan & Okanogan Co., to Horsethief Basin & headwaters of Safety Harbor Crk; S along Safety Harbor Crk to Lake Chelan, NW along N shore of Lake Chelan to mouth of Fish Crk at Moore Point & point of beginning.

**Goat Unit 2-2 Methow Area:** Permit Area: Okanogan Co. within following described bndry: Begin at Twisp, W along Twisp Rvr Rd (Co. Rd 4440) to Rds End; W up Twisp Pass Trail 432 to Twisp Pass & Okanogan Co. line; N on Okanogan Co. line through Washington Pass to Harts Pass; SE down Harts Pass (Rd 5400) to Lost Rvr; along Lost Rvr-Mazama Rd to Mazama; SW to State Hwy 20; SE on State Hwy 20 to Twisp & point of beginning.

**Goat Unit 3-6 Naches Pass:** Permit Area: Yakima & Kittitas Cos. within following described bndry: Begin at Chinook Pass; N along Pacific Crest Trail to Naches Pass; E to USFS Rd 19 & continuing to

State Hwy 410; W along State Hwy 410 to Chinook Pass & point of beginning.

**Goat Unit 3-7 Bumping River:** Permit Area: Yakima Co. within following described bndry: Begin at White Pass & Pacific Crest Trail; N to Forest Trail 980; N to USFS Rd 18; N to State Hwy 410; E to State Hwy 12; W along State Hwy 12 & back to point of beginning; **EXCEPT** Timberwolf Mt., which is closed.

**Goat Unit 3-9 Tieton River:** Permit Area: Yakima Co. within following described bndry: Begin at White Pass & Pacific Crest Trail; S to Yakama Indian Reservation Bndry; E to USFS Jeep Trail 1137; W to USFS Rd 1070-578 Spur; W to Rd 1000; N to USFS Rd 12; N to State Hwy 12; W on State Hwy 12 to point of beginning.

**Goat Unit 3-10 Blazed Ridge:** Permit Area: Kittitas & Yakima Cos. within following described bndry: Begin at mouth of Cabin Crk on Yakima Rvr; W along Cabin Crk to headwaters near Snowshoe Butte; S along Cascade Crest separating Green & Yakima Rvr drainage to Pyramid Peak; SE along N. Fork; Little Naches, & Naches Rvr to Yakima Rvr; N along Yakima Rvr to mouth of Cabin Crk & point of beginning.

**Goat Unit 4-38 Corral Pass:** Permit Area: Pierce Co. within following described bndry: Beginning where Goat Crk intersects Corral Pass Rd; SE up Goat Crk to Cascade Crest; N along Crest to USFS Trail 1188; NW along said trail to USFS Trail 1176; N on said trail to Corral Pass; W on Corral Pass Rd to its intersection with Goat Crk & point of beginning.

**Goat Unit 5-2 Tatoosh:** Permit Area: Lewis Co. within following described bndry: Begin at junction of southern Mt. Rainier Nat'l Park Bndry & State Hwy 123; S on State Hwy 123 to US Hwy 12; SW on Hwy 12 to Skate Crk Rd (USFS Rd 52); NW on USFS Rd 52 to junction of Morse Crk Rd (old road to Longmire Campground); N on Morse Crk Rd to Mt. Rainier Nat'l Park Boundary; E along southern park bndry to point of beginning.

**Goat Unit 5-3 Smith Crk:** Permit Area: Lewis Co. within following described bndry: Begin at Randle; E along US Hwy 12 to USFS Rd 21; SE on USFS Rd 21 to USFS Rd 22; NE & NW on USFS Rd 22 to USFS Rd 23; E & NW on USFS Rd 23 to USFS Rd 25; N on USFS Rd 25 to Randle & point of beginning.

**Goat Unit 5-4 Goat Rocks:** Permit Area: Lewis Co. S of White Pass Hwy (US Hwy 12) & E of Johnson Crk Rd (USFS Rd 1302).

## 100 Series: GMUs 101-186

**WAC 232-28-331 Game management units (GMUs) bndry descriptions- Region one.**

**GMU 101-SHERMAN (Ferry & Okanogan cos.):** Beginning at Kettle Rvr & US-Canadian border near Ferry Customs Office, N of town of Toroda; E on US-Canadian border to Kettle Rvr, E of town of Laurier; S down Kettle Rvr (Ferry-Stevens Co. line) to mouth of Kettle Rvr on Lake Roosevelt; S down western shore of Lake Roosevelt to northeastern corner of Colville Indian reservation; W on northeastern Colville Indian reservation bndry to SR 21; N on SR 21 to SR 20 at town of Republic; NW on SR 20 to Toroda Crk Rd (Okanogan Co. Rd 9495) at town of Wauconda; NE on Toroda Crk Rd (Okanogan Co. Rd 9495 & Ferry Co. Rd 502) to Toroda Crk at town of Toroda; E along Toroda Crk to its mouth on Kettle Rvr; N up Kettle Rvr to US-Canadian border near Ferry Customs Office N of town of Toroda & point of beginning.

**GMU 105-KELLYHILL (Stevens Co.):** Beginning at Kettle Rvr (Ferry-Stevens Co. line) & US-Canadian border E of town of Laurier; E on US-Canadian border to Lake Roosevelt (Columbia Rvr); SW along eastern shore of Lake Roosevelt to US Hwy 95 bridge; W on US Hwy 95 over bridge to

western shore of Lake Roosevelt; N on western shore of Lake Roosevelt to mouth of Kettle Rvr; N up Kettle Rvr to US-Canadian border E of town of Laurier & point of beginning.

**GMU 108-DOUGLAS (Stevens Co.):** Beginning at junction of US Hwy 395 & SR 20 in town of Colville; NW on US Hwy 395 (SR 20) to bridge over Lake Roosevelt; N up southeastern shore of Lake Roosevelt & Columbia Rvr to SR 25 bridge over Columbia Rvr at town of Northport; S on SR 25 to Aladdin Rd in town of Northport; SW on Aladdin Rd to SR 20, E of town of Colville; W on SR 20 to Hwy 395 at town of Colville & point of beginning.

**GMU 111-ALADDIN (Stevens & Pend Oreille cos.):** Beginning at junction of Aladdin Rd & SR 20 on E side of Colville; N on Aladdin Rd to SR 25 at town of Northport; N on SR 25 to bridge over Columbia Rvr; NE along southeastern shoreline of Columbia Rvr to US-Canadian border; E along US-Canadian border to Pend Oreille Rvr; S along Western shoreline of Pend Oreille Rvr to Tiger E Rd, which is due E of town of Tiger; W on Tiger E Rd to SR 20 at town of Tiger; W & S on SR 20 to junction with Aladdin Rd, E of town of Colville & point of beginning.

**GMU 113-SELKIRK (Pend Oreille Co.):** Beginning on Western shore of Pend Oreille Rvr at US-Canadian border; E on US-Canadian border to Washington-Idaho state line; S on Washington-Idaho state line to southwestern shore of Pend Oreille Rvr at town of Newport; NW along southwestern shore of Pend Oreille Rvr to US-Canadian border & point of beginning.

**GMU 117-49 DEGREES NORTH (Stevens & Pend Oreille cos.):** Beginning at junction of SR 20 & US Hwy 395 at town of Colville; E on SR 20 to Tiger E Rd at town of Tiger; E on Tiger E Rd to western shore of Pend Oreille Rvr; S along southwestern shore of Pend Oreille Rvr to Washington-Idaho state line; S along Washington-Idaho state line to US Hwy 2 in town of Newport; SW & S on US Hwy 2 to Deer Park-Milan Rd; W on Deer Park-Milan Rd to US Hwy 395 at town of Deer Park; NW on US Hwy 395 to its junction with SR 20 at town of Colville & point of beginning.

**GMU 121-HUCKLEBERRY (Stevens Co.):** Beginning at US Hwy 395 bridge over Lake Roosevelt (Columbia Rvr) NW of town of Kettle Falls; SE on US Hwy 395 through Colville & Chewelah to SR 292 at Loon Lake; W on SR 292 to SR 231 at town of Springdale; S on SR 231 to NE corner of Spokane Indian reservation; W on northern bndry of Spokane Indian reservation to western bndry of Colville Indian reservation on Ferry-Okanogan Co. line on Lake Roosevelt; N along Colville Indian reservation bndry to its northern corner on Lake Roosevelt; W along Colville Indian reservation bndry to western shore of Lake Roosevelt; N along western shore of Lake Roosevelt to US Hwy 395 bridge over Lake Roosevelt NW of town of Kettle Falls & point of beginning.

**GMU 124-MOUNT SPOKANE (Spokane, Stevens & Pend Oreille cos.):** Beginning at junction of SR 231 & SR 292 at town of Springdale; E on SR 292 to US Hwy 395 at Loon Lake; SE on US Hwy 395 to Deer Park-Milan Rd; E on Deer Park-Milan Rd to US Hwy 2; N & NE on US Hwy 2 to Washington-Idaho state line at town of Newport; S on Washington-Idaho state line to Spokane Rvr; W & NW down N shore of Spokane Rvr to Spokane Indian reservation bndry (Chamokane Crk) N along eastern bndry of Spokane Indian reservation bndry to northeastern corner of Spokane Indian reservation; E from northeastern corner of Spokane Indian reservation to SR 231; N on SR 231 to SR 292 at town of Springdale & point of beginning.

**GMU 127-MICA PEAK (Spokane Co.):** Beginning at mouth of Latah Crk (Hangman Crk) on Spokane Rvr; E up S shore of Spokane Rvr to Maple St. Bridge; N across Maple St. Bridge to N shore of Spokane Rvr; E on N shore of Spokane Rvr to Washington-Idaho state line; S on Washington-Idaho state line to SR 274 at town of

Willard; SW on SR 274 to SR 27 at town of Tekoa; NW on SR 27 to Fairbanks Rd; W on Fairbanks Rd to Dunn Rd; SW on Dunn Rd to Merrit Rd; W on Merrit Rd to US Route 195; N on US Route 195 to I-90; E on I-90 to Latah Crk; N down Latah Crk to Spokane Rvr & point of beginning.

**GMU 130-CHENEY (Spokane & Lincoln cos.):** Beginning on Spokane Rvr & SR 231; E up N shore of Spokane Rvr to Maple St. Bridge; S on Maple St. Bridge to S shore of Spokane Rvr; W on S shore of Spokane Rvr to Latah Crk (Hangman Crk) in Spokane; S up Latah Crk to I-90; W on I-90 to US Hwy 195; S on US Hwy 195 to Rosalia exit & S to Gashouse Rd in town of Rosalia; W on Gashouse Rd to Squaw Rd; NW on Squaw Rd to Blackman Rd; W on Blackman Rd to Texas Ferry Rd; S on Texas Ferry Rd to Siegal Rd; W on Siegal Rd to Belsby Rd; W on Belsby Rd to Henderson Rd; W on Henderson Rd to Mullinix Rd; N on Mullinix Rd to Reed Rd; W on Reed Rd to Spuller Rd; S on Spuller Rd to Dewey Rd; W on Dewey Rd to Stoner Rd; SW on Stoner Rd to SR 23; NW along SR 23 to SR 231; N on SR 231 to US Hwy 2; E on US Hwy 2 to SR 231 at town of Reardan; N along State Hwy 231 to Spokane Rvr & point of beginning.

**GMU 133-ROOSEVELT (Lincoln Co.):** Beginning at W end of Grand Coulee Dam at Lake Roosevelt; E along Grant-Okanogan, Lincoln-Okanogan, Lincoln-Ferry Co. lines on Lake Roosevelt to Spokane Rvr; E up Spokane Rvr, following Lincoln-Stevens Co. line, to SR 231; S on SR 231 to US Hwy 2 at town of Reardan; W on US Hwy 2 to SR 21 at town of Wilbur; N on SR 21 to SR 174; NW on SR 174 to SR 155 at town of Grand Coulee; NE on SR 155 to access road to Grand Coulee Dam causeway (access restricted); E on causeway access road to W end of Grand Coulee Dam at Lake Roosevelt & point of beginning.

**GMU 136-HARRINGTON (Lincoln & Grant cos.):** Beginning at town of Grand Coulee at SR 174 & Rd W N.E. (Grand Coulee Hill Rd); SE on SR 174 to US Hwy 2 at town of Wilbur; E on US Hwy 2 to I-90; SW on I-90 to Danekas Rd (Interstate Hwy Exit 231); W on Danekas Rd to Tokio Rd; W on Tokio Rd to Marcellus Rd; N on Marcellus Rd to Davis Rd; W on Davis Rd to Rd 12 N.E.; W on Rd 12 N.E. to Rd W N.E.; N on Rd W N.E. to Rd X N.E. at town of Marlin; N on Rd X N.E. to Kiner Rd (Lincoln Co. Rd 9115); NE, E, N, E, & N on Kiner Rd to US Hwy 2, E of town of Almira; SW on US Hwy 2 to Maxwell Rd; W on Maxwell Rd to Old Coulee Rd at town of Almira; N on Old Coulee Rd to Douglas Rd; W on Douglas Rd to Peterson Rd; N on Peterson Rd to Rd X N.E.; N on Rd X N.E. to Rd 52 N.E.; E on Rd 52 N.E. to Rd W N.E.; N on Rd W N.E. to Grand Coulee Hill Rd; N on Grand Coulee Hill Rd to SR 174 in town of Grand Coulee & point of beginning.

**GMU 139-STEP TOE (Lincoln, Whitman, & Spokane cos.):** Beginning at Washington-Idaho state line & SR 274 at town of Willard; W on SR 274 to town of Tekoa; NW on SR 27 to Fairbanks Rd; W on Fairbanks Rd to Dunn Rd; SW on Dunn Rd to Merrit Rd; W on Merrit Rd to town of Rosalia; from Rosalia, W on Gashouse Rd to Squaw Rd; NW on Squaw Rd to Blackman Rd; W on Blackman Rd to Texas Ferry Rd; S on Texas Ferry Rd to Siegal Rd; W on Siegal Rd to Belsby Rd; W on Belsby Rd to Henderson Rd; W on Henderson Rd to Mullinix Rd; N on Mullinix Rd to Reed Rd; W on Reed Rd to Spuller Rd; S on Spuller Rd to Dewey Rd; W on Dewey Rd to Stoner Rd; SW on Stoner Rd to SR 23; N on SR 23 to Lamont Rd; SW on Lamont Rd to Revere Rd; S on Revere Rd to Rock Crk; S down Rock Crk to Palouse Rvr; S down Palouse Rvr to SR 26; E along SR 26 to US Hwy 195 at town of Colfax; S on US Hwy 195 to SR 270; E on SR 270 to Washington-Idaho state line; N on Washington-Idaho state line to SR 274 at town of Willard & point of beginning.

**GMU 142-ALMOTA (Whitman Co.):** Beginning at US Hwy 195 & SR 26 at town of Colfax; SE on US Hwy 195 to SR 270; E on SR 270, through town of Pullman to Washington-Idaho state line near Moscow, Idaho; S along Washington-Idaho state

line to Snake Rvr (Asotin-Whitman Co. line), N of town of Clarkston; W along Snake Rvr (Asotin-Whitman, Garfield-Whitman, & Columbia-Whitman Co. line) to mouth of Palouse Rvr (Franklin-Whitman Co. line); N & E up Palouse Rvr to SR 26, W of town of Gordon; E on SR 26 (Washtucna-Lacrosse Hwy) to US Hwy 195 at town of Colfax & point of beginning.

**GMU 145-MAYVIEW (Garfield & Asotin cos.):** Beginning at SR 127 bridge crossing Snake Rvr (Whitman-Garfield Co. line) at Central Ferry; E along Snake Rvr (Whitman-Asotin & Whitman-Garfield Co. lines) to mouth of Alpowa Crk; S up Alpowa Crk to US Hwy 12 bridge; W on US Hwy 12 to SR 127; N on SR 127 (Central Ferry Hwy) to bridge crossing Snake Rvr (Garfield-Whitman Co. line) at Central Ferry & point of beginning.

**GMU 149-PRESCOTT (Walla Walla, Columbia, & Garfield cos.):** Beginning on Columbia Rvr at mouth of Snake Rvr (Benton-Franklin-Walla Walla Co. line); NE & E along Snake Rvr (Franklin-Walla Walla, Whitman-Columbia, & Whitman-Garfield Co. lines) to SR 127 bridge at Central Ferry; S on SR 127 (Central Ferry Hwy) to US Hwy 12 at Dodge Junction; SW on US Hwy 12, through towns of Dayton & Waitsburg, to SR 125 at town of Walla Walla; S on SR 125 to Washington-Oregon state line; W on Washington-Oregon state line to Columbia Rvr (Benton-Walla Walla Co. line); N along Columbia Rvr to mouth of Snake Rvr & point of beginning.

**GMU 154-BLUE CREEK (Walla Walla & Columbia cos.):** Beginning on US Hwy 12 at town of Waitsburg; NE on US Hwy 12 to Hogeeye Rd at Long Station; E on Hogeeye Rd to Payne Hollow Rd; S on Payne Hollow Rd to Jasper Mt. Rd; S on Jasper Mt. Rd to Mt. Pleasant Rd; S on Mt. Pleasant Rd to Dent Rd; S on Dent Rd to Lewis Peak Rd; S on Lewis Peak Rd to Lewis Peak Trail; SE on Lewis Peak Trail to USFS Trail 3211 (Mill Crk Watershed Intake Trail); SW on USFS Trail 3211 to Washington-Oregon state line; W on Washington-Oregon state line to SR 125; N on SR 125 to US Hwy 12; NE on US Hwy 12 to town of Waitsburg & point of beginning.

**GMU 157-MILL CREEK WATERSHED (Walla Walla & Columbia cos.):** Beginning at USFS Trail 3211 (Mill Crk Watershed Intake Trail) at Washington-Oregon state line; NE & E on USFS Trail 3211 to USFS Rd 64; S on USFS Rd 64 to Washington-Oregon state line; W on Washington-Oregon state line to USFS Trail 3211 & point of beginning.

**GMU 162-DAYTON (Walla Walla & Columbia cos.):** Beginning at junction of US Hwy 12 & Patit Rd in town of Dayton; E on Patit Rd to Hartssock Grade Rd-Maloney Mt. Rd intersection; S on Maloney Mt. Rd to USFS Rd 4625 (Maloney Mt. Rd); S & W on USFS Rd 4625 to Skyline Dr. Rd; SE on Skyline Dr. Rd to USFS Rd 46 (Skyline Dr. Rd); S on USFS Rd 46 to USFS Rd 64; S on USFS Rd 64 to USFS Trail 3211 (Mill Crk Watershed Intake Trail); W on USFS Trail 3211 to Lewis Peak Trail; NW on Lewis Peak Trail to Lewis Peak Rd; N on Lewis Peak Rd to Dent Rd; N on Dent Rd to Mt. Pleasant Rd; N on Mt. Pleasant Rd to Jasper Mt. Rd; N on Jasper Mt. Rd to Payne Hollow Rd; N on Payne Hollow Rd to Hogeeye Rd; W on Hogeeye Rd to US Hwy 12 at Long Station; NE on US Hwy 12 to its junction with Patit Rd at town of Dayton & point of beginning.

**GMU 163-MARENGO (Columbia & Garfield cos.):** Beginning at junction of US Hwy 12 & Patit Rd in town of Dayton; N & E on US Hwy 12 to Tatman Mt. Rd at Zumwalt; SE on Tatman Mt. Rd to Linville Gulch Rd; S on Linville Gulch Rd to Blind Grade Rd; SW on Blind Grade Rd to Tucannon Rd; N on Tucannon Rd to Hartssock Grade Rd; S on Hartssock Grade Rd to Patit Rd; W on Patit Rd to US Hwy 12 in town of Dayton & point of beginning.

**GMU 166-TUCANNON (Columbia & Garfield cos.):** Beginning at intersection of Hartssock Grade Rd & Tucannon Rvr Rd; SE on Tucannon Rvr Rd to elk drift fence at northern bndry of W.T. Wooten Wildlife Area; E & S along elk drift fence to USFS Rd 40 (Mt. Rd) at Umatilla Nat. Forest's northern



bdndry; S on USFS Rd 40 to USFS Rd 4030 (Diamond Peak Rd); W on USFS Rd 4030 to USFS Trail 3113 (Diamond Peak Trail-Bullfrog Springs Trail-Oregon Butte Trail) at Diamond Peak; W on USFS Trail 3113 to USFS Trail 3136 (Teepee Trail); W along USFS Trail 3136 to USFS Rd 4608 (Teepee Rd) at Teepee Camp; W on USFS Rd 4608 to USFS Rd 46 (Skyline Dr. Rd); N on USFS Rd 46 to USFS Rd 4608 (Teepee Rd) at Godman Springs; E on USFS Rd 4608 to USFS Trail 3136 (Teepee Trail) at Teepee Camp; E on USFS Trail 3136 to USFS Trail 3113 (Oregon Butte Trail-Bullfrog Springs Trail-Diamond Peak Trail); E on USFS Trail 3113 to USFS Rd 4030 (Diamond Peak Rd) at Diamond Peak; E on USFS Rd 4030 to USFS Rd 40 (Mt. Rd); S along USFS Rd 40 to USFS Rd 4039 (S Boundary Rd); SW along USFS Rd 4039 to USFS Trail 3133 (Three Forks Trail); NW on USFS Trail 3133 to USFS Trail 3100; S on USFS Trail 3100 to Washington-Oregon state line; due W on Washington-Oregon state line to USFS Rd 64 & point of beginning.

**GMU 169-WENAH (Columbia, Garfield & Asotin cos.):** Beginning on Washington-Oregon state line at USFS Rd 64; N on USFS Rd 64 to USFS Rd 46 (Skyline Dr); E on USFS Rd 46 to USFS Rd 4608 (Teepee Rd) at Godman Springs; E on USFS Rd 4608 to USFS Trail 3136 (Teepee Trail) at Teepee Camp; E on USFS Trail 3136 to USFS Trail 3113 (Oregon Butte Trail-Bullfrog Springs Trail-Diamond Peak Trail); E on USFS Trail 3113 to USFS Rd 4030 (Diamond Peak Rd) at Diamond Peak; E on USFS Rd 4030 to USFS Rd 40 (Mt. Rd); S along USFS Rd 40 to USFS Rd 4039 (S Boundary Rd); SW along USFS Rd 4039 to USFS Trail 3133 (Three Forks Trail); NW on USFS Trail 3133 to USFS Trail 3100; S on USFS Trail 3100 to Washington-Oregon state line; due W on Washington-Oregon state line to USFS Rd 64 & point of beginning.

**GMU 172-MOUNTAIN VIEW (Garfield & Asotin cos.):** Beginning on Washington-Oregon state line at USFS Rd 3100; N on USFS Trail 3100 to USFS Trail 3133 (Three Forks Trail); SE on USFS Trail 3133 to USFS Rd 4039 (S Boundary Rd); NE on USFS Rd 4039 to USFS Rd 40 (Mt. Rd); N on USFS Rd 40 to USFS Rd 44 (Mount Misery-Big Butte Rd) at Misery junction; E on USFS Rds 44, 43, & 4304 to W Mt. Rd; NE on W Mt. Rd to Bennett Ridge Rd-Mill Rd; N & E on Bennett Ridge Rd-Mill Rd to SR 129 at town of Anatonie; SW on SR 129 to Washington-Oregon state line; due W on Washington-Oregon state line to USFS Rd 3100 & point of beginning.

**GMU 175-LICK CREEK (Garfield & Asotin cos.):** Beginning at intersection of USFS Rd 40 (Mt. Rd) & elk drift fence on Umatilla Nat. Forest's northern bdndry; E along elk drift fence to its end at eastern border section line of Section 2, T9N, R43E; due S from end to elk drift fence on section line of Section 2, T9N, R43E to Charley Crk; E down Charley Crk to Asotin Crk; S down Asotin Crk to S Fork Asotin Crk Rd; S up S Fork Asotin Crk Rd to Campbell Grade Rd; E on Campbell Grade Rd to Back Rd (Asotin Co. Rd 01550); N & E on Back Rd to Cloverland Rd; S on Cloverland Rd to its junction with Umatilla Nat. Forest's eastern bdndry fence; E & S on USFS bdndry fence past Big Butte to USFS Rd 4303 (Big Butte Rd-Mount Misery Rd); W on USFS Rds 4304, 43, & 44 to USFS Rd 40 (Mt. Rd) at Misery junction; NW on USFS Rd 40 to intersection with elk drift fence on Umatilla Nat. Forest's northern bdndry & point of beginning.

**GMU 178-PEOLA (Garfield & Asotin cos.):** Beginning at intersection of US Hwy 12 & Tatman Mt. Rd at Zumwalt; E on US Hwy 12 to bridge near mouth of Alpowa Crk; N down Alpowa Crk to Snake Rvr; E & S along Snake Rvr (Asotin-Whitman Co. line, Washington-Idaho state line) to mouth of Asotin Crk; W along Asotin Crk to Charley Crk; W along Charley Crk to unit bdndry marker at eastern border section line of Section 2, T9N, R43E; N on eastern border section line of Section 2, T9N, R43E to end of elk drift fence; W along elk drift fence to bdndry of W.T. Wooten Wildlife Area; NW & W along elk drift fence to Tucannon Rvr Rd; N on Tucannon Rvr Rd to Blind Grade Rd; NE up Blind Grade Rd to Linville Gulch Rd; N on Linville Gulch Rd to Tatman Mt. Rd; NW up Tatman Mt. Rd to US Hwy 12 at Zumwalt & point of beginning.

**GMU 181-COUSE (Asotin Co.):** Beginning at mouth of Asotin Crk on Snake Rvr at town of Asotin; S along Snake Rvr (Washington-Idaho state line) to Grande Ronde Rvr; W along N shore of Grande Ronde Rvr to

SR 129; NW on SR 129 to Mill Rd in town of Anatonie; S & W on Mill Rd-Bennett Ridge Rd to W Mt. Rd; SW on W Mt. Rd to Umatilla Nat. Forest eastern bdndry fence at Big Butte; N along Umatilla Nat. Forest bdndry fence to Cloverland Rd; NE on Cloverland Rd to Back Rd (Asotin Co. Rd 01550); W & S on Back Rd to Campbell Grade Rd; W on Campbell Grade Rd to S Fork Asotin Crk Rd; NE on S Fork Asotin Crk Rd to Asotin Crk; NE down Asotin Crk to Snake Rvr at town of Asotin & point of beginning.

**GMU 186-GRANDE RONDE (Asotin Co.):** Beginning on Washington-Oregon state line & SR 129; N on SR 129 to Grande Ronde Rvr; E along N shore of Grande Ronde Rvr to Snake Rvr (Washington-Idaho state line); S along Snake Rvr to Washington-Oregon state line; W on Washington-Oregon state line to SR 129 & point of beginning.

## 200 Series: GMUs 203-290

**WAC 232-28-332 Game management units (GMUs) bdndry descriptions-Region two.**

**GMU 203-PASAYTEN (Okanogan & Whatcom cos.):** Beginning at western junction of Pasayten Wilderness Area-Ross Lake Nat. Recreational Area border & US-Canadian border; E along US-Canadian border to eastern junction of Pasayten Wilderness Area bdndry & US-Canadian border; S on Pasayten Wilderness border to USFS Trail 375; W on USFS Trail 375 to USFS Trail 341; SW on USFS Trail 341 to its junction with USFS Trail 533 & USFS Trail 343; W on USFS Trail 343 to USFS Trail 342; SW on USFS Trail 342 to Pasayten Wilderness bdndry; W on Pasayten Wilderness bdndry to USFS Trail 478 (Robinson Crk Trail); N on USFS Trail 478 to USFS Trail 575; S on USFS Trail 575 to USFS Trail 498; NW overland from junction of USFS Trails 575 & 498 to junction of USFS Trails 576 & 472; W on USFS Trail 576 to USFS Trail 2000 (Pacific Crest Trail); N on USFS Trail 2000 to Pasayten Wilderness Area border at Jim Pass; W on Pasayten Wilderness Area border to Ross Lake Nat. Recreational Area border; N on Pasayten Wilderness Area-Ross Lake Nat. Recreational Area border to US-Canadian border & point of beginning.

**GMU 204-OKANOGAN E (Okanogan & Ferry cos.):** Beginning on eastern shore of Osoyoos Lake & US-Canadian border; E on US-Canadian border to Kettle Rvr near Ferry Customs Office, N of town of Toroda; S down Kettle Rvr to mouth of Toroda Crk; W up Toroda Crk to Toroda Crk Rd (Ferry Co. Rd 502); SW on Toroda Crk Rd (Ferry Co. Rd 502 & Okanogan Co. Rd 9495) to SR 20 at town of Wauconda; E on SR 20 to SR 21 at town of Republic; S on SR 21 to northern border of Colville Indian reservation; W on northern border of Colville Indian reservation to Okanogan Rvr; N up eastern shore of Okanogan Rvr & eastern shore of Osoyoos Lake to US-Canadian border & point of beginning.

**GMU 209-WANNACUT (Okanogan Co.):** Beginning where Similkameen Rd (Co. Rd 4568) crosses US-Canadian border; E on US-Canadian border to eastern shore of Lake Osoyoos; S along eastern shore of Lake Osoyoos & eastern shore of Okanogan Rvr to Fourth St. Bridge at town of Tonasket; NW on Fourth St. on Fourth St. Bridge to Co. Hwy 7; S on Co. Hwy 7 to N Pine Crk Rd (Co. Rd 9410); SW on N Pine Crk Rd to Horse Springs Coulee Rd (Co. Rd 4371), N of Aeneas Lake; N on Horse Springs Coulee Rd to Loomis-Oroville Hwy (Co. Rd 9425) W of Spectacle Lake; W & N on Loomis-Oroville Hwy to Similkameen Rd (Co. Rd 4568); N on Similkameen Rd to US-Canadian border & point of beginning.

**GMU 215-SINLAHEKIN (Okanogan Co.):** Beginning at eastern bdndry of Pasayten Wilderness border & US-Canadian border; E on US-Canadian border to border station on Similkameen Rd (Co. Rd 4568); SE on Similkameen Rd to Loomis-Oroville Rd (Co. Rd 9425); S on Loomis-Oroville Rd, through town of Loomis, then E to Horse

Springs Coulee Rd (Co. Rd 4371) W of Spectacle Lake; S on Horse Springs Coulee Rd to N Pine Crk Rd (Co. Rd 9410); NE on N Pine Crk Rd to Co. Hwy 7; NE on Co. Hwy 7 to Fourth St. & Fourth St. Bridge which crosses Okanogan Rvr into town of Tonasket; SE onto Fourth St. Bridge & Okanogan Rvr; S along eastern shore of Okanogan Rvr to bridge crossing Okanogan Rvr at town of Riverside; SW from said bridge to junction of Riverside Cutoff Rd (Co. Rd 9260) & US Hwy 97; N on US Hwy 97 to S Pine Crk Rd (Co. Rd 9410); W on S Pine Crk Rd to Fish Lake Rd (Co. Rd 4290); W on Fish Lake Rd to S Fish Lake Rd (Co. Rd 4282), along S shore of Fish Lake; SW on S Fish Lake Rd, to Sinlahekin Rd (Co. Rd 4015); SW on Sinlahekin Rd, along N shore of Conconully Lake, to Salmon Crk N Fork Rd (Co. Rd 2361), at town of Conconully; N on USFS Rd 38 (Salmon Crk N Fork Rd, Co. Rd 2361) to USFS Rd 3820; N on USFS Rd 3820 over Lone Frank Pass, to USFS Rd 39; N on USFS Rd 39 to USFS Rd 300 at Long Swamp trailhead; W on USFS 300 to USFS Trail 342; N on USFS Trail 342 to USFS Trail 343; E on USFS Trail 343 to USFS Trail 341; E on USFS Trail 341 to USFS Trail 375; E on USFS Trail 375 to eastern bdndry of Pasayten Wilderness Area; N on Pasayten Wilderness Area bdndry to US-Canadian border & point of beginning.

**GMU 218-CHEWUCH (Okanogan Co.):** Beginning at Harts Pass on USFS Trail 2000 (Pacific Crest Trail); N on USFS Trail 2000 to USFS Trail 576 at Buffalo Pass; E on USFS Trail 576 to its junction with USFS Trail 472; SE overland from junction of USFS Trails 576 & 472 to junction of USFS Trails 498 & 575; NE on USFS Trail 575 to USFS Trail 478 (Robinson Crk Trail); SE on USFS Trail 478 to Pasayten Wilderness Area bdndry; E on Pasayten Wilderness Area bdndry to USFS Trail 342; S on USFS Trail 342 to USFS Rd 300; SW on USFS Rd 300 to USFS Rd 39 (Middle Fork Toats Coulee Crk Rd) at Long Swamp Trailhead; S on USFS Rd 39 to USFS Rd 37 (Boulder Crk Rd); SW & S on USFS Rd 37 to Eastside Chewuch Rvr Rd (Co. Rd 9137); S on Eastside Chewuch Rvr Rd to SR 20 at town of Winthrop; NW on SR 20 to USFS Trail 2000 (Pacific Crest Trail); N on USFS Trail 2000 to Harts Pass & point of beginning.

**GMU 224-PEARRYGIN (Okanogan Co.):** Beginning at USFS Rd 39 & USFS Rd 3820; S on USFS Rd 3820, through Lone Frank Pass, to N Fork Salmon Crk Rd (USFS Rd 38); SE on N Fork Salmon Crk Rd (USFS Rd 38, Co. Rd 2361) to W Fork Rd (Co. Rd 2017) at town of Conconully; SW on W Fork Rd to USFS Rd 42 (N Summit Rd); SW on USFS Rd 42 to SR 20 at Loup Loup Summit; W on SR 20, through town of Twisp, to Eastside Chewuch Rvr Rd at town of Winthrop; N on Eastside Chewuch Rvr Rd to USFS Rd 37 (Boulder Crk Rd); NE on USFS Rd 37 to USFS Rd 39 (Middle Fork Boulder Crk Rd); NE on USFS Rd 39 to USFS Rd 3820 & point of beginning.

**GMU 231-GARDNER (Okanogan Co.):** Beginning at crossing of USFS Trail 2000 (Pacific Crest Trail) & SR 20; S & E on SR 20 to Twisp Rvr Rd at town on Twisp; W on Twisp Rvr Rd (Co. Rd 9114, USFS Rd 44, USFS Rd 4440) to USFS Trail 432 (N Fork Twisp Rvr Trail); N on USFS Trail 432 to N Cascades Nat. Park bdndry at Twisp Pass; N & W on N Cascades Nat. Park bdndry USFS Trail 2000 (Pacific Crest Trail); N on USFS Trail 2000 to SR 20 & point of beginning.

**GMU 233-POGUE (Okanogan Co.):** Beginning at Sinlahekin Rd (Co. Rd 4015) & W Fork Rd (Co. Rd 2017) at town of Conconully; N on Sinlahekin Rd to S Fish Lake Rd (Co. Rd 4282); NE on S Fish Lake Rd, along S end of Fish Lake to Fish Lake Rd (Co. Rd 4290); E on Fish Lake Rd to S Pine Crk Rd (Co. Rd 9410); E on S Pine Crk Rd to US Hwy 97; S on US Hwy 97 to its junction with Rvrside Cutoff Rd at town of Rvrside; NE from junction of Rvrside Cutoff Rd & US Hwy 97 to bridge crossing Okanogan Rvr at town of Rvrside; S down Okanogan Rvr, through town of Omak, to SR 20 at town of Okanogan; W on SR 20 to USFS Rd 42 (N Summit Rd); E of Loup Loup Summit; N on USFS Rd 42 to W Fork Rd (Co. Rd 2017); N on W Fork Rd to town of Conconully &

point of beginning.

**GMU 239-CHILIWIWIST (Okanogan Co.):** Beginning at intersection of SR 153 & SR 20, SE of town of Twisp; E on SR 20, past Loup Loup Summit, to bridge crossing over Okanogan Rvr at town of Okanogan; SE on to bridge over Okanogan Rvr at town of Okanogan; S along Okanogan Rvr to Columbia Rvr (Douglas-Okanogan Co. line); W along Columbia Rvr to a point on Co. line due E of US Hwy 97 bridge crossing mouth of Methow Rvr at town of Pateros; SE on US Hwy 97 to SR 153; NW & N on SR 153 to SR 20, SE of town of Twisp, & point of beginning.

**GMU 242-ALTA (Okanogan Co.):** Beginning at junction of Sawtooth Ridge line (Chelan-Okanogan Co. line) & USFS Trail 432 at Twisp Pass; E on USFS Trail 432 to Twisp Rvr Rd at Rds End Campground; E on Twisp Rvr Rd (USFS Rd 4440, USFS Rd 44, Co. Rd 9114) to SR 20 at town of Twisp; S & E on SR 20 to SR 153; S & SE on SR 153 to US Hwy 97; N on US Hwy 97 to bridge crossing mouth of Methow Rvr at town of Pateros; E from US Hwy 97 bridge to Douglas-Okanogan Co. line in Lake Pateros (Columbia Rvr); S along Douglas-Okanogan Co. line in Lake Pateros to Wells Dam; NW from Wells Dam to junction of Azwell Rd & US Hwy 97; S on US Hwy 97 to Apple Acres Rd; W on Apple Acres Rd to Antoine Crk Rd (Chelan Co. Rd 8140); NW on Antoine Crk Rd to USFS Rd 8020 (Manastash Ridge); N on USFS Rd 8020 to Sawtooth Ridge line at Fox Peak; NW on Sawtooth Ridge line to its intersection with USFS Trail 432 at Twisp Pass & point of beginning.

**GMU 243-MANSON (Chelan Co.):** Beginning at Chelan Rvr in town of Chelan, NW to Lake Chelan; NW along S shore of Lake Chelan to Stehekin Rvr; SE along N shore of Lake Chelan to Lake Chelan Nat. Recreation bndry; NE along Nat. Recreation Area bndry to Sawtooth Ridge; SE along Sawtooth Ridge line (Chelan-Okanogan Co. line) to USFS Rd 8020 at Fox Peak; SE on USFS Rd 8020 to USFS Rd 8140 (Antoine Crk Rd); SE on USFS Rd 8140 to Apple Acres Rd; NE on Apple Acres Rd to US Hwy 97; NE on US Hwy 97 to its junction with Azwell Rd; SE from junction of US Hwy 97 & Azwell Rd to Wells Dam on Columbia Rvr; SW down Columbia Rvr (Chelan-Douglas Co. line) to Chelan Rvr; NW up Chelan Rvr to town of Chelan & point of beginning.

**GMU 244-CLARK (Chelan Co.):** Beginning at mouth of Stehekin Rvr on Lake Chelan; SE along S shore of Lake Chelan to Glacier Peak Wilderness bndry at Bearcat Ridge; S, W & N on Glacier Peak Wilderness bndry to Pacific Crest Trail (USFS Trail 2000) at Kodak Peak; N on Pacific Crest Trail to N Cascades Nat. Park; N & E on N Cascades Nat. Park bndry to Lake Chelan Nat. Recreation bndry at Hock Mt.; S along Lake Chelan Nat. Recreation Area bndry to N shore of Lake Chelan; NW along N shore of Lake Chelan to Stehekin Rvr & point of beginning.

**GMU 245-CHIWAHA (Chelan Co.):** Beginning on USFS Trail 2000 (Pacific Crest Trail) & Glacier Peak Wilderness bndry at Kodak Peak; SE & NE on Glacier Peak Wilderness Area bndry to Entiat Rvr; SE down Entiat Rvr to USFS Rd 5700 (Mad Rvr Rd) at town of Ardenvoir; NW on USFS Rd 5700 to USFS Rd 5800; SW on USFS Rd 5800 to USFS Rd 7520 (Eagle Crk Rd) at French Corral; SW on USFS Rd 7520 to SR 209 (Chumstick Hwy) N of Leavenworth; S on SR 209 to US Hwy 2; W & N on US Hwy 2 to USFS Trail 2000 (Pacific Crest Trail) at Stevens Pass; N on USFS Trail 2000 to Glacier Peak Wilderness bndry at Kodak Peak & point of beginning.

**GMU 246-SLIDE RIDGE (Chelan Co.):** Beginning on S shore of Lake Chelan at Glacier Peak Wilderness bndry at Bearcat Ridge; SE along S shore of Lake Chelan to Twenty-five Mile Crk; SW up Twenty-five Mile Crk to USFS Rd 8410 (Slide Ridge Rd); S & E on USFS Rd 8410 to USFS Trail 1448, at Stormy Mt.; NW on USFS Trail 1448 to USFS Trail 1445 (Fourmile Ridge Trail); W on USFS Trail 1445 to USFS Trail 1443; W on USFS Trail 1443 to Lake Crk; SW down Lake Crk to Entiat Rvr; NW up Entiat Rvr to Glacier Peak Wilderness Area bndry; NW on Glacier Peak Wilderness bndry

to S shore of Lake Chelan at Bearcat Ridge & point of beginning.

**GMU 247-ENTIAT (Chelan Co.):** Beginning at Twenty-five Mile Crk on S shore of Lake Chelan; SE along S shore of Lake Chelan to Chelan Rvr; SE down Chelan Rvr to Columbia Rvr (Chelan-Douglas Co. line); SW along Columbia Rvr to mouth of Entiat Rvr; NW up Entiat Rvr to Lake Crk; NE up Lake Crk to USFS Trail 1443; E on USFS Trail 1443 to USFS Trail 1445 (Fourmile Ridge Trail); E on USFS Trail 1445 to USFS Trail 1448; SE on USFS Trail 1448 to USFS Rd 8410 (Slide Ridge Rd) at Stormy Mt.; N on USFS Rd 8410 to Twenty-five Mile Crk; N down Twenty-five Mile Crk to S shore of Lake Chelan & point of beginning.

**GMU 248-BIG BEND (Douglas & Grant cos.):** Beginning on SR 17 at Chalk Hills Rd (K N.E. Rd); N on Chalk Hills Rd to Box Canyon Rd (L N.E. Rd); N on Box Canyon Rd to first intermittent stream crossed in Section 30, T30N, R27E; N on first intermittent stream crossed in Section 30 T30N, R27E by Box Canyon Rd to Columbia Rvr; E up Columbia Rvr to W end of Grand Coulee Dam; W on Grand Coulee Dam causeway access road (Limited Access) to SR 155; SW on SR 155 to SR 174; NE on SR 174 to Grand Coulee Dam feeder canal; SW up Grand Coulee Dam feeder canal to Banks Lake; S along W shore of Banks Lake to a point due E from Mold Rd (Rd 9 N.E.); W from point due E of Mold Rd on W shore of Banks Lake to Mold Rd; W on Mold Rd to SR 17; N along SR 17 to SR 172; W on SR 172, through town of Mansfield, to Bridgeport Hill Rd (Mathieson Rd, B N.E. Rd); N on Bridgeport Hill Rd to W Foster Crk Rd; N on W Foster Crk Rd to SR 17; E on SR 17 to Chalk Hills Rd & point of beginning.

**GMU 249-ALPINE (Kittitas & Chelan cos.):** Beginning on USFS Trail 2000 (Pacific Crest Trail) & Alpine Lakes Wilderness bndry near Josephine Lake S of Stevens Pass; E, S, & W on Alpine Lakes Wilderness bndry to USFS Trail 2000 near Kendall Peak Lake; N on USFS Trail 2000 to Alpine Lakes Wilderness bndry near Josephine Lake & point of beginning.

**GMU 250-SWAKANE (Chelan Co.):** Beginning at intersection of US Hwy 2 & Chumstick Hwy (SR 209); SE on US Hwy 2 to Columbia Rvr (Chelan-Douglas Co. line); NE on Chelan-Douglas Co. line (the Columbia Rvr) to Entiat Rvr; NW up Entiat Rvr to Mad Rvr Rd (USFS Rd 5700) at town of Ardenvoir; N on Mad Rvr Rd to USFS Rd 5800; SW on USFS Rd 5800 to USFS Rd 7520 at French Corral; S on USFS Rd 7520 to USFS Rd 7520 (Eagle Crk Rd); SW on USFS Rd 7520 to SR 209 (Chumstick Hwy); S on SR 209 to US Hwy 2 & point of beginning.

**GMU 251-MISSION (Kittitas & Chelan cos.):** Beginning at US Hwy 2 & Columbia Rvr (Chelan-Douglas Co. line); S down Columbia Rvr to Tarpiscan Crk; W up Tarpiscan Crk to N Fork Tarpiscan Crk; W up N Fork Tarpiscan Crk to WA Dept. of Fish & Wildlife Rd No. 14 (Tarpiscan Rd); N approximately 100 feet on WA Dept. of Fish & Wildlife Rd No. 14 to WA Dept. of Fish & Wildlife Rd No. 10, 10 (N Fork Tarpiscan Crk Rd); W along WA Dept. of Fish & Wildlife Rd No. 10, 10 to WA Dept. of Fish & Wildlife Rd 10 (Colockum Pass Rd); W along WA Dept. of Fish & Wildlife Rd 10 to WA Dept. of Fish & Wildlife Rd 9 (Naneum Ridge Rd); NW on WA Dept. of Fish & Wildlife Rd 9 to Naneum Ridge (Chelan-Kittitas Co. line) at Wenatchee Mt.; NW along Naneum Ridge, past Mission Peak, to USFS Rd 9712 (Liberty-Beehive Rd); NW on USFS Rd 9712 to USFS Rd 9716; N on USFS Rd 9716 to US Hwy 97 at Swauk Pass; NW on Wenatchee Mt. Range divide (Kittitas-Chelan Co. line) to Alpine Lakes Wilderness Area bndry at Navaho Peak; N & E on Alpine Lakes Wilderness Area bndry to USFS Trail 2000 (Pacific Crest Trail); N on USFS Trail 2000 to US Hwy 2; E on US Hwy 2 to Columbia Rvr & point of beginning.

**GMU 254-SAINT ANDREWS (Douglas & Grant cos.):** Beginning at town of Mansfield on SR 172; E on SR 172 to SR 17; S on SR 17 to Mold Rd (Rd 9

N.E.); E on Mold Rd to road's end; due E from end of Mold Rd to western shore of Banks Lake; S along W shore of Banks Lake to US Hwy 2; W on US Hwy 2 to SR 172; N & E on SR 172 to town of Mansfield & point of beginning.

**GMU 260-FOSTER CREEK (Douglas Co.):** Beginning at town of Brewster & Columbia Rvr (Douglas-Okanogan Co. line); E on Columbia Rvr, past town of Bridgeport to first intermittent stream crossed in Section 30, T30N, R27E by Box Canyon Rd (L N.E. Rd); S up first intermittent stream crossed in Section 30, T30N, R27E by Box Canyon Rd to Box Canyon Rd; E & S on Box Canyon Rd to Chalk Hills Rd (K N.E. Rd); SW on Chalk Hills Rd to SR 17; W on SR 17 to W Foster Rd; S on W Foster Rd to Dyer Hill Rd; W & N on Dyer Hill Rd to Gallaher Rd (20 N.E. Rd); W on Gallaher Rd to Dyer Hill Rd (N Division Rd); N on Dyer Hill Rd to Cold Springs Rd (Bonita Flats Rd) at town of Dyer; W on Cold Springs Rd to Columbia Rvr then W to Douglas-Okanogan Co. line on Columbia Rvr; N up Columbia Rvr to town of Brewster & point of beginning.

**GMU 262-WITHROW (Douglas Co.):** Beginning at Cold Spring Rd & Dyer Hill Rd at town of Dyer; S on Dyer Hill Rd (N Division Rd) to Gallaher Rd (20 N.E. Rd); E on Gallaher Rd to Bridgeport Hill Rd (B N.E. Rd); S on Bridgeport Hill Rd to SR 172; W & S on SR 172 to US Hwy 2; W on US Hwy 2, through town of Waterville, to Columbia Rvr at town of Orondo then W to Chelan-Douglas Co. line in Columbia Rvr; N up Columbia Rvr (Chelan-Douglas Co. line), past Wells Dam, to point due W of Cold Springs Rd; E from point on Columbia Rvr (Chelan-Douglas Co. line) which is due E of Cold Springs Rd to Cold Springs Rd; E on Cold Springs Rd to town of Dyer & point of beginning.

**GMU 266-BADGER (Douglas Co.):** Beginning at US Hwy 2 at town of Orondo; E on US Hwy 2, through towns of Waterville & Douglas, to Werman Rd (K S.W. Rd); S on Werman Rd to Alstown Rd (3 S.W. Rd) at town of Alstown; W on Alstown Rd to Titchenal Canyon Rd; SW on Titchenal Canyon Rd to Sheehan Rd; S on Sheehan Rd to Rock Island Grade Rd; SW on Rock Island Grade Rd to Columbia Rvr (Chelan-Douglas Co. line) at Rock Island Dam; N up Columbia Rvr, through town of Wenatchee, to a point in Columbia due E of town of Orondo; E to US Hwy 2 at town of Orondo & point of beginning (includes Turtle Rock Island).

**GMU 269-MOSES COULEE (Douglas & Grant cos.):** Beginning on US Hwy 2 & Werman Rd (K S.W. Rd); E on US Hwy 2 to Moses Coulee Rd; S on Moses Coulee Rd to Coulee Meadows Rd; S on Coulee Meadows Rd to Rd J N.W. at Douglas-Grant Co. line; S on Rd J N.W. to Rd 23 N.W.; E on Rd 23 N.W. to Sagebrush Flats Rd; S on Sagebrush Flats Rd to Rd J N.W.; S on Rd J N.W. to Overen Rd (Rd 20 N.W.); SW on Overen Rd to Baird Springs Rd; SW on Baird Springs Rd across SR 28 to Crescent Bar Rd; S along Crescent Bar Rd to Crescent Bar boat launch on Columbia Rvr; W from Crescent Bar boat launch to Douglas-Kittitas Co. line on Columbia Rvr; N up Columbia Rvr (Douglas-Kittitas Co. line) to Rock Island Grade Rd at Rock Island Dam; N on Rock Island Grade Rd to Sheehan Rd; N on Sheehan Rd to Titchenal Canyon Rd; N on Titchenal Rd Canyon Rd to Alstown Rd (3 S.W. Rd); E on Alstown Rd, through town of Alstown to Werman Rd (K Rd S.W.); N on Werman Rd to US Hwy 2 & point of beginning.

**GMU 272-BEEZLEY (Grant, Lincoln, & Douglas cos.):** Beginning at junction of SR 155 & SR 174 in town of Grand Coulee; SE on SR 174 to Rd W N.E. (Grand Coulee Hill Rd); S on Rd W N.E. to Rd 52 N.E.; E on Rd 52 N.E. to X Rd N.E.; S on X Rd N.E. to Peterson Rd; S on Peterson Rd to Douglas Rd; E on Douglas Rd to Old Coulee Rd; S on Old Coulee Rd to Maxwell Rd at town of Almira; E on Maxwell Rd to SR 2; E on SR 2 to Kiner Rd; S on Kiner Rd to Rd X N.E.; S on Rd X N.E. to Rd W N.E. at town of Marlin; S on Rd W N.E. to N Frontage Rd; W on N Frontage Rd to Rd U N.E.; S on Rd U N.E. to I-90; W on I-90 to Columbia Rvr (Grant-Kittitas Co. line) at Vantage Bridge; N up Columbia Rvr to a point due



W of Crescent Bar boat launch; E from Grant-Kittitas Co. line on Columbia Rvr to Crescent Bar boat launch & Crescent Bar Rd; N on Crescent Bar Rd to SR 28; N across SR 28 to Baird Springs Rd; NE on Baird Springs Rd to Overen Rd; NE on Overen Rd to Rd J N.W.; N on Rd J N.W. to Sagebrush Flats Rd; N on Sagebrush Flats Rd to Coulee Meadows Rd at Grant-Douglas Co. line; N on Coulee Meadows Rd to Moses Coulee Rd; N on Moses Coulee Rd to US Hwy 2; E on US Hwy 2 to W shore of Banks Lake; N along W shore of Banks Lake to feeder canal for Grand Coulee Dam; NE along feeder canal to SR 174; SW on SR 174 to SR 155 & point of beginning (except Private Lands Wildlife Management Area 201, Wilson Crk).

**GMU 278-WAHLUKE (Grant, Franklin, & Adams cos.):** Beginning at I-90 & Columbia Rvr (Grant-Kittitas Co. line) at Vantage Bridge; NE & E on I-90 to Beverly Burke Rd; S on Beverly Burke Rd to Frenchman Hills Rd; E on Frenchman Hills Rd to SR 262; E on SR 262 to SR 17; N on SR 17 to I-90; E on I-90 to Rd U S.E.; S on Rd U S.E. to Booker Rd; S on Booker Rd to SR 26; W on SR 26 to SR 17; S on SR 17 to Scootney Rd; SW on Scootney Rd to Mail Rd; W on Mail Rd to Muse Rd; W on Muse Rd to SR 24; W on SR 24 to Columbia Rvr (Benton-Grant Co. line) at Vernita Bridge; W & N along Columbia Rvr (Benton-Grant-Kittitas Yakima Co. lines) to I-90 at Vantage Bridge & point of beginning.

**GMU 284-RITZVILLE (Adams, Grant, Lincoln, & Whitman cos.):** Beginning at I-90 & Rd U N.E.; N on Rd U N.E. to N Frontage Rd; E on N Frontage Rd to Rd W N.E.; N on Rd W N.E. to Rd 12 N.E.; E on Rd 12 N.E. to Davis Rd; E on Davis Rd to Marcellus Rd; S on Marcellus Rd to Tokio Rd; E on Tokio Rd to Danekas Rd; E on Danekas Rd to I-90; NE on I-90 to SR 23; S on SR 23 to Lamont Rd; SW on Lamont Rd to Revere Rd; S on Revere Rd to Rock Crk; S down Rock Crk to Palouse Rvr; S & W down Palouse Rvr to Old SR 26; W of town of Hooper; W on Old SR 26, across Palouse Rvr to SR 26; W on SR 26 to Booker Rd; N on Booker Rd to Rd U S.E.; N on Rd U S.E. to I-90 & point of beginning.

**GMU 290-DESERT (Grant Co.):** Beginning at I-90 & Beverly Burke Rd (Rd R S.W.), SW of town of George; E on I-90 to SR 17; S on SR 17 to SR 262; W on SR 262 to Frenchman Hills Rd (Rd 7 S.W.); W on Frenchman Hills Rd (Rd 7 S.W.) to Beverly Burke Rd; N along Beverly Burke Rd to I-90 & point of beginning.

## 300 Series: GMUs 328-382

**WAC 232-28-333 Game management units (GMUs) bndry descriptions-Region three.**

**GMU 328-NANEUM (Kittitas & Chelan cos.):** Beginning US Hwy 97 & USFS Rd 9716 at Blewitt Pass; E on USFS Rd 9716 to USFS Rd 9712 (Liberty-Beehive Rd); E on USFS Rd 9712 (Liberty-Beehive Rd) to Naneum Ridge (Chelan-Kittitas Co. line) at W bndry of Section 22, T21N, R19E; SE along Naneum Ridge (Chelan-Kittitas Co. line), past Mission Peak, to Naneum Ridge Rd (WA Dept. of Fish & Wildlife Rd 9) at Wenatchee Mt.; SE on Naneum Ridge Rd (WA Dept. of Fish & Wildlife Rd 9) to Colocuck Pass Rd (WA Dept. of Fish & Wildlife Rd 10); S on Colocuck Pass Rd to Highline Canal (N Branch Canal); NW along Highline Canal to Lower Green Canyon Rd; S on Lower Green Canyon Rd to US Hwy 97; N on US Hwy 97 to Blewitt Pass & point of beginning.

**GMU 329-QUILOMENE (Kittitas & Chelan cos.):** Beginning on Columbia Rvr at mouth of Tarpiscan Crk; E from Tarpiscan Crk to Douglas-Kittitas Co. line on Columbia Rvr; S along Columbia Rvr (Douglas-Kittitas Co. line) to a point S of Cape Horn; S from Columbia Rvr to Cape Horn; S up Cape Horn to its rim; SE along top of Cape Horn & rim of W Bar Cliffs (cliffs overlooking W Bar) to WA

Dept. of Fish & Wildlife Rd 14.14; E along WA Dept. of Fish & Wildlife Rd 14.14 to WA Dept. of Fish & Wildlife Rd 14.17; S along WA Dept. of Fish & Wildlife Rd 14.17 to WA Dept. of Fish & Wildlife Rd 14 rear gate; S on WA Dept. of Fish & Wildlife Rd 14 to Tekison Crk; SE along Tekison Crk its mouth on Columbia Rvr; E from Tekison Crk to Grant-Kittitas Co. line on Columbia Rvr; S along Columbia Rvr (Grant-Kittitas Co. line) to I-90 bridge at town of Vantage; W along I-90 to Highline Canal (N Branch Canal); N on Highline Canal to Colocuck Rd; N on Colocuck Rd to N Fork Tarpiscan Rd (WA Dept. of Fish & Wildlife Rd 10.10); E on N Fork Tarpiscan Rd to Tarpiscan Rd (WA Dept. of Fish & Wildlife Rd 14); S on Tarpiscan Rd approximately 100 feet to Tarpiscan Crk; E down Tarpiscan Crk to its mouth on Columbia Rvr & point of beginning.

**GMU 330-WEST BAR (Kittitas Co.):** Beginning on Columbia Rvr at Cape Horn; S up Cape Horn to its rim; SE along rim of Cape Horn & W Bar Cliffs (the cliffs overlooking W Bar) to WA Dept. of Fish & Wildlife Rd 14.14; E along Rd 14.14 to WA Dept. of Fish & Wildlife Rd 14.17; S along WA Dept. of Fish & Wildlife Rd 14.17 to WA Dept. of Fish & Wildlife Rd 14 rear gate; S on WA Dept. of Fish & Wildlife Rd 14 to Tekison Crk; SE down Tekison Crk to its mouth on Columbia Rvr; E from Tekison Crk to Kittitas-Grant Co. line on Columbia Rvr; N & W along Columbia Rvr (Kittitas-Grant then Kittitas-Douglas Co. lines) to a point N of Cape Horn; S from aforesaid point in Columbia Rvr to Cape Horn & point of beginning.

**GMU 334-ELLENSBURG (Kittitas Co.):** Beginning on US Hwy 97 & Lower Green Canyon Rd; N on Lower Green Canyon Rd to Highline Canal; N, E & S along Highline Canal to I-90 & Yakima Training Center bndry; S & W along Yakima Training Center bndry to I-82; N on I-82 to Thrall Rd; W on Thrall Rd to Wilson Crk; S down Wilson Crk to Yakima Rvr; N up Yakima Rvr to Umptanum Rd; S up Umptanum Rd to S Branch Extension Canal; W on S Branch Extension Canal to Bradshaw Rd; W on Bradshaw Rd to elk fence; N along elk fence to Taneum Crk; NE down Taneum Crk to Yakima Rvr; NE down Yakima Rvr to Thorp Hwy; NW along Thorp Hwy to SR 10; SE on SR 10 to US Hwy 97 junction; N on US Hwy 97 to Lower Green Canyon Rd & point of beginning.

**GMU 335-TEANAWAY (Kittitas Co.):** Beginning at I-90 & USFS Trail 2000 (Pacific Crest Trail) at Snoqualmie Pass; N on USFS Trail 2000 to Alpine Lakes Wilderness bndry; E on Alpine Lakes Wilderness bndry to Chelan-Kittitas Co. line; E on USFS Trail 1226 to US Hwy 97 at Blewitt Pass; S on US Hwy 97 to SR 10; N & W on SR 10 to Thorp Hwy; SE on Thorp Hwy to Taneum Crk; SW up Taneum Crk to I-90; W on I-90 to USFS Trail 2000 (Pacific Crest Trail) at Snoqualmie Pass & point of beginning.

**GMU 336-TANEUM (Kittitas Co.):** Beginning at USFS Trail 2000 (Pacific Crest Trail) & I-90 at Snoqualmie Pass; E on I-90 to Taneum Crk; W up Taneum Crk to S fork of Taneum Crk; W up S fork of Taneum Crk to USFS Trail 1367; W on USFS Trail 1367 to USFS Trail 1363; S on US Forest Trail 1363 (Peaches Ridge Trail) to USFS Trail 1388; W on USFS Trail 1388 to USFS Trail 2000 (Pacific Crest Trail) to Blowout Mt.; N on USFS Trail 2000 to I-90 at Snoqualmie Pass & point of beginning.

**GMU 340-MANASTASH (Kittitas Co.):** Beginning at I-82 & SR 821; N on SR 821 to SR 823 (Harrison Rd); W on SR 823 to Yakima Rvr; N up Yakima Rvr to Umtanum Crk; W up Umtanum Crk to Ellensburg-Wenas Rd; W & S along Ellensburg-Wenas Rd to N Fork Wenas Rd (Audubon Rd, W5000); NW along N Fork Wenas Rd to Barber Springs Rd; W on Barber Springs Rd to USFS Trail 4W694; NW on USFS Trail 4W694 to USFS Trail 4W307; NW on USFS Trail 4W307 to USFS Trail 1388; NW on USFS Trail 1388 to USFS Trail 4W306; NW on USFS Trail 4W306 to USFS Trail 1388 at Quartz Mt.; NW along USFS Rd 1388 to USFS Trail 1363 (Peaches Ridge Trail); N & E along USFS Trail 1363 to USFS Trail 1367; SE along USFS 1367 to S Fork Taneum Crk; E down S Fork Taneum Crk to Taneum Crk; E down Taneum

Crk to elk fence; SE along elk fence to Bradshaw Rd; E on Bradshaw Rd to S Branch Extension Canal; SE along S Branch Extension Canal to Umtanum Rd; N on Umtanum Rd to Yakima Rvr; S down Yakima Rvr to Wilson Crk; NE up Wilson Crk to Thrall Rd; E on Thrall Rd to I-82; SE & SW on I-82 to SR 821 & point of beginning.

**GMU 342-UMTANUM (Kittitas & Yakima cos.):** Beginning at USFS Rd 1701 & Barber Springs Rd (WA Dept. of Natural Resources Rd W5000) at T17N, R15E, NE 1/4 of Section 12; SE on Barber Springs Rd to N Fork Wenas Rd (Audubon Rd); SE on N Fork Wenas Rd to Wenas-Ellensburg Rd; NE on Wenas-Ellensburg Rd to Umtanum Crk; E down Umtanum Crk to Yakima Rvr; S down Yakima Rvr to I-82; SE on I-82 to US Hwy 12 at city of Yakima; NW on US Hwy 12 to SR 410; NW on SR 410 to USFS Rd 1701; N on USFS Rd 1701 to Barber Spring Rd-USFS Trail 4W694 intersection & point of beginning.

**GMU 346-LITTLE NACHES (Yakima & Kittitas cos.):** Beginning at USFS Rd 1388 & USFS Trail 2000 (Pacific Crest Trail) at Blowout Mt.; SE on USFS Rd 1388 to USFS Trail 4W306; SE on USFS Trail 4W306 to USFS Trail 1388; SE on USFS Trail 1388 to USFS Trail 4W307; SE on USFS Trail 4W307 to USFS Trail 4W694 E on USFS Trail 4W694 to USFS Rd 1701 (T17N, R15E, NW 1/4 of Section 12); S on USFS Rd 1701 to SR 410; NW & SW on SR 410 to USFS Trail 2000 near Chinook Pass; N on USFS Trail 2000 to USFS Rd 1388 at Blowout Mt. & point of beginning.

**GMU 352-NILE (Yakima Co.):** Beginning on Bumping Lake Rd & SR 410; E & S on SR 410 to Lower Nile Loop Rd; W & N on Lower Nile Loop Rd to USFS Rd 1500; W on USFS Rd 1500 to USFS Rd 1502 (McDaniel Lake Rd); W on USFS Rd 1502 to Rattlesnake Crk; N down Rattlesnake Crk to N Fork of Rattlesnake Crk; W up N Fork of Rattlesnake Crk to USFS Trail 973 (Richmond Mine Rd); N on USFS Trail 973 (Richmond Mine Trail) to USFS Rd 1800 (Bumping Lake Rd); N on USFS Rd 1800 to SR 410 & point of beginning.

**GMU 356-BUMPING (Yakima Co.):** Beginning on USFS Trail 2000 (Pacific Crest Trail) & SR 410 at Chinook Pass; NE on SR 410 to USFS Rd 1800 (Bumping Lake Rd); SW on USFS Rd 1800 to USFS Trail 973 (Richmond Mine Rd); SE on USFS Trail 973 to N fork of Rattlesnake Crk; SE down N fork of Rattlesnake Crk to USFS Rd 1502 (McDaniel Lake Rd); SE on USFS Rd 1502 (McDaniel Lake Rd) to USFS Rd 1500; S on USFS Rd 1500 to US Hwy 12; W on US Hwy 12 to USFS Trail 2000 at White Pass; N on USFS Trail 2000 to SR 410 at Chinook Pass & point of beginning. (Lands within bndry of Mt. Rainier Nat. Park along Pacific Crest Trail are not open to hunting.)

**GMU 360-BETHEL (Yakima Co.):** Beginning on SR 410 & Lower Nile Loop Rd; SE on SR 410 to US Hwy 12; SW on US Hwy 12 to USFS Rd 1500; N & E on USFS Rd 1500 to Nile Loop Rd; SE on Nile Loop Rd to SR 410, SE of town of Nile, & point of beginning.

**GMU 364-RIMROCK (Yakima Co.):** Beginning on USFS Trail 2000 (Pacific Crest Trail) & US Hwy 12 at White Pass; E on US Hwy 12 to USFS 1302 (Jump Off Rd) at Windy Point; SW on USFS 1302 to USFS Trail 1127, SE of Jump Off Lookout; SW on USFS Trail 1127 to USFS Rd 613; SW on USFS Rd 613 to USFS Rd 1020; SW on USFS Rd 1020 to USFS Rd 615; SW on USFS Rd 615 to USFS Trail 1136; SW on USFS Trail 1136 to its southernmost point; W from USFS Trail 1136 to Spenser Point; NW on Yakama Indian reservation bndry from Spenser Point to USFS Trail 2000; N on USFS Trail 2000 to US Hwy 12 at White Pass & point of beginning.

**GMU 368-COWICHE (Yakima Co.):** Beginning on US Hwy 12 to USFS Rd 1302 (Jump Off Rd) at Windy Point; NE & SE on US Hwy 12 to I-82; NW on I-82 to Yakima Rvr; S down Yakima Rvr to Ahtanum Crk; W up Ahtanum Crk to S fork of Ahtanum Crk; SW up S fork of Ahtanum Crk to its junction with Reservation Crk; NW up S fork of Ahtanum Crk to its

headwaters; N along crest of main divide between Diamond Fork drainage & Middle Fork Ahtanum Crk drainage to Darland mountain; SW along crest of Klickton Divide, between Diamond Fork drainage & S Fork Tieton drainage, ending at Crest of Spenser Point; SE from Spenser Point to USFS Trail 1136; NE on USFS Trail 1136 to USFS Trail 615; NW on USFS Trail 615 to USFS Rd 1020; NW on USFS Rd 1020 to USFS 613; NW on USFS Rd 613 to USFS Trail 1127; NW on USFS Trail 1127 to USFS Rd 1302 (Jump Off Rd), SE of Jump Off Lookout Station; NE on USFS Rd 1302 to US Hwy 12 & point of beginning.

**GMU 371-ALKALI (Kittitas & Yakima cos.):** Beginning at Vantage Bridge where I-90 crosses Columbia Rvr; S down Columbia Rvr (Kittitas-Grant & Grant-Yakima Co. line) to Priest Rapids Dam; NW on southern shore of Columbia Rvr (Priest Rapids Lake) to Yakima Training Center bndry; S & W along Yakima Training Center bndry to main gate on Firing Center Rd; W along Firing Center Rd to I-82; N along I-82 to Yakima Training Center bndry at Vanderbuilt Gap; N & E along Yakima Training Center bndry to I-90; E on I-90 to Vantage Bridge on Columbia Rvr & point of beginning.

**GMU 372-KIONA (Benton & Yakima cos.):** Beginning at southern corner of Yakima Training Center border on Columbia Rvr, NW of Priest Rapids Dam; SE on southern shore of Columbia Rvr (Priest Rapids Lake) to Priest Rapids Dam; E along Columbia Rvr (Yakima-Grant, Grant-Benton Co. lines) to Vernita Bridge on SR 24; E & S down Benton Co. side of Columbia Rvr, following ordinary high water mark of shoreline, to mouth of Yakima Rvr; NE from mouth of Yakima Rvr to Franklin-Benton Co. line in Columbia Rvr; SE down Columbia Rvr (Franklin-Benton & Benton-Walla Walla Co. lines) to Washington-Oregon state line; W on Columbia Rvr (Washington-Oregon state line) from southern junction of Benton-Walla Walla Co. lines to Alder Crk (including all islands in Columbia Rvr N of Oregon state line & between Alder Crk & junction of Benton-Walla Walla Co. lines); N on Alder Crk to SR 14; E on SR 14 to Alderdale Rd; N on Alderdale Rd to Ridge Rd; W & S on Ridge Rd to Donaho Rd; W on Donaho Rd to Mabton-Bickleton Hwy (Glade Rd); N on Mabton-Bickleton Rd to power transmission lines; SW on power transmission lines to power line access road in Section 3, T6N, R20E; N on power line access road to Yakama reservation Rd 272 at Yakama Indian reservation bndry; NE on Yakama Indian reservation bndry to Mabton-Sunnyside Rd; N on Mabton-Sunnyside Rd to Yakima Rvr; NW up Yakima Rvr to SR 823 (Harrison Rd) S of town of Pomona; E along SR 823 (Harrison Rd) to SR 821; SE on SR 821 to Firing Center Rd at I-82; E on Firing Center Rd to main gate of Yakima Training Center; S & E along Yakima Training Center bndry to southern corner of Yakima Training Center bndry on Columbia Rvr & point of beginning. (The Hanford Nuclear Reservation is closed to all unauthorized public entry.)

**GMU 381-ESQUATZEL (Franklin, Grant & Adams cos.):** Beginning at Vernita Bridge on SR 24 & W shore of Columbia Rvr Grant-Benton Co. line; N & E on SR 24 to Muse Rd; E on Muse Rd to Mail Rd; E on Mail Rd to Scootney Rd; N on Scootney Rd to SR 17; N on SR 17 to SR 26; E on SR 26 to Old SR 26; E on Old SR 26 to Palouse Rvr (Whitman-Franklin Co. line); S down Palouse Rvr to Snake Rvr (Franklin-Walla Walla Co. line); W & SW down Snake Rvr to Columbia Rvr (Franklin-Benton-Grant Co. line junction); NW up Columbia Rvr (Franklin-Benton Co. line) to a point NE of mouth of Yakima Rvr where it joins Columbia Rvr; SW to mouth of Yakima Rvr; N & W up Benton Co. side of Columbia Rvr, following ordinary high water mark of shoreline, to mouth of Vernita Bridge on SR 24 & point of beginning. (Certain portions of Hanford Reach Nat. Monument are closed to public entry. Hanford Nuclear Reservation & Saddle Mt. Nat. Wildlife Refuge are closed to unauthorized public entry.)

**GMU 382-EAST KLICKITAT (Klickitat Co.):** Beginning at US Hwy 97 Bridge on Columbia Rvr at

town of Maryhill; N on US Hwy 97 to Yakama Indian reservation at Satus Pass; E along Yakama Indian reservation bndry to Yakama Reservation Rd 272 & power line access road; S & E on power line access road to electrical transmission lines; N & E on electrical transmission lines to Mabton-Bickleton Hwy (Glade Rd); S on Mabton-Bickleton Hwy to Donaho Rd; E on Donaho Rd to Ridge Rd; E & N on Ridge Rd to Alderdale Rd; SE & S on Alderdale Rd to SR 14; W on SR 14 to Alder Crk; S down Alder Crk to Columbia Rvr; W down Columbia Rvr to US Hwy 97 Bridge at town of Maryhill & point of beginning including all islands in Columbia Rvr both N of Washington-Oregon state line & between Alder Crk & US Hwy 97 Bridge at Maryhill.

## 400 Series: GMUs 407-490

**WAC 232-28-334 Game management units (GMUs) bndry descriptions--Region four.**

**GMU 407-NORTH SOUND (Whatcom, Skagit, Snohomish & King cos.):** Beginning at NW corner of Whatcom Co. line & US-Canadian border; E on US-Canadian border to a point due N of Silver Lake Rd; S to Silver Lake Rd; S on Silver Lake Rd to SR 542 (Mount Baker Hwy); SW on SR 542 to Mosquito Lake Rd; S on Mosquito Lake Rd to SR 9 (Valley Hwy); S on SR 9 through town of Sedro-Woolley then S on SR 9 to SR 530 at town of Arlington; NE on SR 530 to Jim Crk-Trafton Rd at Trafton School in town of Trafton; SE along Jim Crk-Trafton Rd (242nd St. NE) to City of Seattle power transmission line; SW on transmission line to Jordan Rd in Section 20, T31N, R6E; SE along Jordan Rd to SR 92 at town of Granite Falls; E on SR 92 to S Alder Ave; S on S Alder Ave to E Pioneer St; E & SE on E Pioneer St to Menzel Lake Rd; S on Menzel Lake Rd to N Lake Roesiger Rd; S on N Lake Roesiger Rd to S Lake Roesiger Rd; S on S Lake Roesiger Rd to Woods Crk Rd; S on Woods Crk Rd to US Hwy 2 at town of Monroe; W on US Hwy 2 to SR 203 at town of Monroe; S on SR 203 to N.E. Woodinville-Duvall Rd at town of Duvall; W on N.E. Woodinville-Duvall Rd to Snoqualmie Rvr; N down Snoqualmie Rvr to Snohomish Rvr; W down Snohomish Rvr to its mouth on Puget Sound; W from mouth of Snohomish Rvr to northern tip of Gedney Island; due W from northern tip of Gedney Island to a point on Snohomish-Island Co. line; N along Island-Snohomish Co. line in Possession Sound & Port Susan to Juniper Beach & N through Davis Slough to Island-Snohomish-Skagit Co. junction; W & N along Island-Skagit Co. line through Skagit Bay & W through Deception Pass to San Juan-Skagit Co. line; N on San Juan-Skagit Co. line to a point due W of Kelly's Point on Guemes Island; E from San Juan-Skagit Co. line to Bellingham Channel; N through middle of Bellingham Channel; NE from Bellingham Channel to Carter Point on Lummi Island; NW from Carter Point to Skagit-Whatcom Co. line; W along Skagit-Whatcom Co. line to Whatcom-San Juan Co. line; NW along Whatcom-San Juan Co. line to US-Canadian border & point of beginning.

**GMU 410-ISLANDS (San Juan & Island cos.):** Beginning at junction of San Juan-Whatcom Co. lines & US-Canadian border at northernmost point in San Juan Co.; SE on San Juan-Whatcom Co. line to junction of San Juan-Whatcom-Skagit Co. lines; E on Skagit-Whatcom Co. line to first point where Skagit-Whatcom Co. line turns SE; SE from Skagit-Whatcom Co. line to Carter Point on Lummi Island; SW down middle of Bellingham Channel to a point due W of Kelly's Point on Guemes Island & including Cypress Island; W to Skagit-San Juan Co. line; S through Rosario Strait on San Juan-Skagit Co. line to San Juan-Skagit-Island Co. line; E on Skagit-Island Co. line through Deception Pass & S through Skagit Bay to Island-Snohomish-Skagit Co. junction; SE on Island-Snohomish Co. line through Davis Slough, Juniper Beach, Port Susan, Possession Sound to Island-Kitsap Co.

line; NW on Island-Kitsap-Jefferson Co. line through Puget Sound, Admiralty Inlet, & Strait of Juan De Fuca; W on Clallam-Jefferson-San Juan Co. lines to US-Canadian border; N on US-Canadian border, through Middle Bank, Haro Strait, & Boundary Pass, to northernmost corner of San Juan-Whatcom Co. line & point of beginning.

**GMU 418-NOOKSACK (Whatcom & Skagit cos.):** Beginning at US-Canadian border & western border of N Cascades Nat. Park; S on N Cascades Nat. Park bndry to Noisy Diobsud Wilderness Area bndry; W & S on Noisy Diobsud Wilderness Area bndry to a point due E of head waters of Watson Crk; W to headwaters of Watson Crk; S down Watson Crk to Thunder Crk; W down Thunder Crk to Baker Rvr Rd; S along Baker Rvr Rd to SR 20 at town of Concrete; W along SR 20 to SR 9 at town of Sedro-Woolley; N along SR 9 to Mosquito Lake Rd; N on Mosquito Lake Rd to SR 542 (Mount Baker Hwy); N on SR 542 to Silver Lake Rd; N on Silver Lake Rd to its northernmost point; N from Silver Lake Rd to US-Canadian border; E on US-Canadian border to western border of N Cascades Nat. Park & point of beginning.

**GMU 426-DIABLO (Skagit & Whatcom cos.):** Beginning at US-Canadian border & western bndry of Ross Lake Nat. Recreation Area; S on Ross Lake Nat. Recreation Area bndry across SR 20 (N Cascades Hwy) & Skagit Rvr; NE & E on Ross Lake Nat. Recreation Area bndry to a point 2 miles E of Panther Crk, where recreation bndry connects with Okanogan Nat. Forest bndry; S on N Cascades Nat. Park bndry to Skagit-Chelan Co. line at Fisher Peak; SE along Skagit-Chelan Co. line, across SR 20 to USFS Trail 2000 (Pacific Crest Trail); N on USFS Trail 2000 (Pacific Crest Trail) to Pasayten Wilderness bndry at Jim Pass; W along Pasayten Wilderness bndry to Ross Lake Nat. Recreation Area bndry; N along Ross Lake Nat. Recreation Area-Pasayten Wilderness Area bndry to US-Canadian border; W along US-Canadian border to NW corner of Ross Lake Nat. Recreation Area & point of beginning.

**GMU 437-SAUK (Skagit & Snohomish cos.):** Beginning at intersection of SR 9 & SR 20, W of town of Sedro-Woolley; E along SR 20 to Baker Rvr Rd at town of Concrete; N on Baker Rvr Rd to Thunder Crk; E up Thunder Crk to Watson Crk; N up Watson Crk to its headwaters; E from headwaters of Watson Crk to Noisy Diobsud Wilderness bndry; N & E on Noisy Diobsud Wilderness bndry to N Cascades Nat. Park bndry; N, E, N, W & N on N Cascades Nat. Park bndry to US-Canadian border; E on US-Canadian border to western Ross Lake Nat. Recreation Area bndry, W of Ross Lake; S along Ross Lake Nat. Recreation Area bndry, across SR 20 (N Cascade Hwy) & Skagit Rvr; E along Ross Lake Nat. Recreation Area bndry to N Cascades Nat. Park bndry near Big Devil Peak; SE on N Cascades Nat. Park bndry to Cascade Rvr Rd; S on Cascade Rvr Rd to USFS Rd 1590; S on USFS Rd 1590 to USFS Trail 769 (S Fork Cascade Rvr Trail); S on USFS Trail 796 to Glacier Peak Wilderness Area bndry; W & S on Glacier Peak Wilderness Area Boundary to Suitttle Rvr; W down Suitttle Rvr to Sauk Rvr; N on Sauk Rvr to SR 530 (Sauk Valley Rd); S on SR 530 to town of Darrington; W on SR 530 to SR 9 at town of Arlington; N on SR 9 to SR 20, W of town of Sedro-Woolley, & point of beginning excluding lands in N Cascades Nat. Park.

**GMU 448-STILLAGUAMISH (Snohomish & Skagit cos.):** Beginning at intersection of Hwy 530 (Arlington-Darrington Hwy) & Jim Crk Rd at town of Trafton; NE on SR 530 to town of Darrington; N on SR 530 (Sauk Valley Rd) to Sauk Rvr; S on Sauk Rvr to Suitttle Rvr; E along Suitttle Rvr to Glacier Peak Wilderness Area bndry; S on Glacier Peak Wilderness Area bndry to USFS Trail 650 W of June Mt.; W on USFS Trail 650, to USFS Trail 1050 (Quartz Crk Trail) at Curry Gap; S on USFS Trail 1050 to USFS Rd 6300; E on USFS Rd 6300 to USFS Trail 1051; NE on Trail 1051 to Henry M. Jackson Wilderness bndry; S along Henry M. Jackson



Wilderness bndry to Meadow Crk; S down Meadow Crk to Rapid Rvr; E up Rapid Rvr to USFS Trail 2000 (Pacific Crest Trail) at Lake Janus; S on USFS Trail 2000 (Pacific Crest Trail) to SR 2 at Stevens Pass; W on SR 2 to Woods Crk Rd at town of Monroe; N on Woods Crk Rd to S Lake Roesiger Rd; N on S Lake Roesiger Rd to N Lake Roesiger Rd; N on N Lake Roesiger Rd to Menzel Lake Rd; N on Menzel Lake Rd to E Pioneer St; NW & W on E Pioneer St to S Alder Ave; N on S Alder Ave to SR 92; W on SR 92 to Jordan Rd; NW on Jordan Rd, through town of Jordan, to City of Seattle power transmission lines; NE on transmission lines to Jim Crk-Trafton Rd (242nd St. NE); W on Jim Crk-Trafton Rd to SR 530 at town of Trafton & point of beginning.

**GMU 450-CASCADE (Skagit & Snohomish cos.):** Beginning on Glacier Peak Wilderness bndry & Jordan Crk, W of Jordan Lakes; N & E on wilderness bndry to USFS Trail 769; N on USFS Trail 769 to USFS Rd 1590; N on USFS Rd 1590 to USFS Rd 15 (Cascade Rvr Rd); N on USFS Rd 15 to N Cascades Nat. Park bndry; E on N Cascades Nat. Park bndry to USFS Trail 2000 (Pacific Crest Trail); S on USFS Trail 2000 to Rapid Rvr at Lake Janus; NW down Rapid Rvr to Meadow Crk; N up Meadow Crk to Henry M. Jackson Wilderness Area bndry; N along Henry M. Jackson Wilderness bndry to USFS Trail 1051; S on USFS Trail 1051 to USFS Rd 6300; W on USFS Rd 6300 to USFS Trail 1050; N on USFS Trail 1050 to USFS Trail 650 at Curry Gap; E on USFS Trail 650 to Glacier Peak Wilderness bndry W of June Mt.; N on Glacier Peak Wilderness bndry, across Suitttle Rvr, to Jordan Crk & point of beginning.

**GMU 454-ISSAQUAH (King & Snohomish cos.):** Beginning at mouth of Snohomish Rvr at city of Everett; SE up Snohomish Rvr to Snoqualmie Rvr; SE up Snoqualmie Rvr to NE Woodinville-Duvall Rd; E on NE Woodinville-Duvall Rd to SR 203 at town of Duvall; S on SR 203 to SR 202 (Fall City-Snoqualmie Rd) at town of Fall City; S on SR 202, across Snoqualmie Rvr to Preston-Fall City Rd; SW on Preston-Fall City Rd to I-90 at town of Preston; E on I-90 to SR 18; S on SR 18 to Raging Rvr; SE along Raging Rvr to Kerriston Rd; S on Kerriston Rd to City of Seattle Cedar Rvr Watershed bndry; W, S & E along Cedar Rvr Watershed bndry to USFS Rd 5100; S along USFS Rd 5100 to posted bndry of Green Rvr Watershed; S along posted bndry of Green Rvr Watershed to USFS Rd 5410; S on USFS Rd 5410 to USFS Rd 5400; E on USFS Rd 5400 to junction with posted bndry of Green Rvr Watershed; S on posted Tacoma Green Rvr Watershed bndry to USFS Rd 7110 (Weyerhaeuser 5200 line) near Lynn Lake; SW on USFS Rd 7110 to US Hwy 410; W on SR 410 to SR 164 at city of Enumclaw; W on SR 164 to SR 18 at city of Auburn; W on SR 18 to SR 99; N on SR 99 to SR 509; W on SR 509 to Redondo Way S; NW on Redondo Way S to town of Redondo on Puget Sound; SW across Admiralty Inlet on Pierce-King Co. line to point where Co. line turns SE, NW of Dash Point; W & N along King Co. line to King, Snohomish, & Kitsap Co. line junction in Puget Sound W of Point Wells; N on Snohomish Co. line through Possession Sound to a point on Snohomish Co. line due W of northern tip of Gedney Island (Hat Island); E to northern tip of Gedney Island; E from northern tip of Gedney Island to mouth of Snohomish Rvr & point of beginning.

**GMU 460-SNOQUALMIE (King & Snohomish cos.):** Beginning at SR 203 & SR 2 at town of Monroe; E on SR 2 to USFS Trail 2000 (Pacific Crest Trail) at Stevens Pass; S on USFS Trail 2000 to City of Seattle Cedar Rvr Watershed; W on Cedar Rvr Watershed bndry to Kerriston Rd; N on Kerriston Rd to Raging Rvr; W & N along Raging Rvr to SR 18; N on SR 18 to I-90; W on I-90 to Preston-Fall City Rd; N on Preston-Fall City Rd to SR 202 (Fall City-Snoqualmie Rd); N on SR 202 (Fall City-Snoqualmie Rd), across Snoqualmie Rvr, to SR 203; N on SR 203 to SR 2 at town of Monroe & point of beginning.

**GMU 466-STAMPEDE (King Co.):** Beginning on USFS Trail 2000 (Pacific Crest Trail) & E bndry of City of Seattle Cedar Rvr Watershed; S on USFS Trail 2000 past Blowout Mt. to USFS Rd 7038 at its closest point to Pacific Crest Trail near Windy Gap N of Pyramid Peak; NW on USFS Rd 7038 to USFS Rd 7036; NW on USFS Rd 7036 to USFS Rd 7030; NW on USFS Rd 7030 to USFS Rd 7032; NW on USFS Rd 7032 to USFS Trail 1172; W on USFS Trail 1172 to about 1/4 mile past Williams Hole to posted bndry of City of Tacoma Green Rvr Watershed; N on posted City of Tacoma Green Rvr Watershed bndry to City of Seattle Cedar Rvr Watershed bndry; N along City of Seattle Cedar Rvr Watershed bndry to USFS Trail 2000 & point of beginning.

**GMU 485-GREEN RIVER (King Co.):** Beginning at junction of NW corner of city of Tacoma Green Rvr Watershed & USFS Rd 5100; E on bndry between Green Rvr Watershed & Cedar Rvr Watershed to USFS Rd 5060; S on USFS Rd 5060 to posted bndry of Green Rvr Watershed; along southern bndry of Green Rvr Watershed over Huckleberry Mt. & Grass Mt. to USFS Rd 5400; NW along USFS Rd 5400 to USFS Rd 5410; N along USFS Rd 5410 to posted bndry of City of Tacoma Green Rvr Watershed; N along posted bndry of City of Tacoma Green Rvr Watershed to USFS Rd 5100; N along USFS Rd 5100 to City of Tacoma Green Rvr Watershed & City of Seattle Cedar Rvr Watershed borde & point of beginning.

**GMU 490-CEDAR RIVER (King Co.):** The area within posted bndry of city of Seattle's Cedar Rvr Watershed.

## 500 Series: GMUs 501-588

**WAC 232-28-335 Game management units (GMUs) bndry descriptions--Region five.**

**GMU 501-LINCOLN (Lewis, Thurston, Pacific, & Grays Harbor cos.):** Beginning at intersection of I-5 & SR 6; W on SR 6 to Stevens Rd; NW on Stevens Rd to Elk Crk Rd at town of Doty; W on Elk Crk Rd to Weyerhaeuser 7000 line; W & N on Weyerhaeuser 7000 line to Weyerhaeuser 7400 line; N on Weyerhaeuser 7400 line to Weyerhaeuser 7050 line; NE on Weyerhaeuser 7050 line to Weyerhaeuser 7000 line; NW & N on Weyerhaeuser 7000 line to Weyerhaeuser 7800 line; N on Weyerhaeuser 7800 line to Weyerhaeuser 7800 F line; NE on Weyerhaeuser 7800 F line to Weyerhaeuser 720 line; E on Weyerhaeuser 720 line to Weyerhaeuser 723 line; NW on Weyerhaeuser 723 line to Weyerhaeuser C line; NE on Weyerhaeuser C line to Garrard Crk Rd; NE on Garrard Crk Rd to S Bank Rd; E on S Bank Rd to N State St; N on N State St to US Hwy 12 at town of Oakville; E on US Hwy 12 to I-5; S on I-5 to SR 6 & point of beginning.

**GMU 503-RANDLE (Lewis Co.):** Beginning at intersection of US Hwy 12 & Rainier Timber 100 Mainline (Kosmos Rd, Old Champion Haul Rd); E on US Hwy 12 to SR 131; S on SR 131 to USFS Rd 25; S on USFS Rd 25 to Cispus Rvr; W on Cispus Rvr to Rainier Timber 271 line; S on Rainier Timber 271 line to Rainier Timber 300 line; W on Rainier Timber 300 line to Rainier Timber 100 line; N on Rainier Timber 100 line to US Hwy 12 & point of beginning.

**GMU 504-STELLA (Cowlitz Co.):** Beginning at mouth of Cowlitz Rvr on Columbia Rvr; W down Columbia Rvr to mouth of Germany Crk (including all islands in Columbia Rvr which are both N of Washington-Oregon state line & between Cowlitz Rvr & Germany Crk); N up Germany Crk to SR 4; E on SR 4 to Germany Crk Rd; N on Germany Crk Rd to International Paper 1000 line; N on International Paper 1000 line to International Paper 1050 line; E on International Paper 1050 line to International Paper 2200 line; E & S on International Paper 2200 to Woodside Dr; NE on Woodside Dr to Delameter Rd; E on Delameter Rd to three power lines; N

along three power lines to Weyerhaeuser 9312 line; E on Weyerhaeuser 9312 line to Growlers Gulch Rd; E on Growlers Gulch Rd to Public Hwy 10 Rd; E along Public Hwy 10 Rd to A St. bridge over Cowlitz Rvr at town of Castle Rock; S down Cowlitz Rvr to Columbia Rvr & point of beginning.

**GMU 505-MOSSYROCK (Lewis Co.):** Beginning on I-5 & Cowlitz Rvr; NE up Cowlitz Rvr to Mayfield Dam; NE along S shore of Mayfield Lake to US Hwy 12 bridge; NE on US Hwy 12 to Winston Crk Rd; SE on Winston Crk Rd to Longbell Rd; E on Longbell Rd to Perkins Rd; NE on Perkins Rd to Green Mt. Rd; E on Green Mt. Rd to outlet of Swofford Pond; E along Swofford Pond outlet to Riffe Lake; E along S shore of Riffe Lake to Cowlitz Rvr; up Cowlitz Rvr to Rainier Timber 100 Mainline; N on Rainier Timber 100 Mainline to US Hwy 12; W on US Hwy 12 to SR 7 at town of Morton; N on SR 7 to SR 508; W on Hwy 508 to Centralia-Alpha Rd; W & N on Centralia-Alpha Rd to Salzer Valley Rd; W on Salzer Valley Rd to Summa St at town of Centralia; W on Summa St to Kresky Rd; N on Kresky Rd to Tower St; N on Tower St to SR 507; W on SR 507 (Cherry St, Alder St, & Mellen St) to I-5; S on I-5 to Cowlitz Rvr & point of beginning.

**GMU 506-WILLAPA HILLS (Wahkiakum, Pacific & Lewis cos.):** Beginning at SR 6 & 3rd St S at town of Pe Ell; S on 3rd St S to Muller Rd; S on Muller Rd to Weyerhaeuser 1000 line; S on Weyerhaeuser 1000 line to Weyerhaeuser 1800 line; S on Weyerhaeuser 1800 line to Weyerhaeuser 500 line; SE on Weyerhaeuser 500 line to SR 407 (Elochoman Valley Rd) at Camp 2; S on SR 407 to Elochoman Rvr; down Elochoman Rvr to Foster Rd; N on Foster Rd to Risk Rd; W & N along Risk Rd to SR 4; W on SR 4 to Skamokawa Crk; SW down Skamokawa Crk to Columbia Rvr; W along Columbia Rvr to mouth of Deep Rvr (including all islands in Columbia Rvr which are both N of Washington state line & between Skamokawa Crk & Deep Rvr); N along Deep Rvr to SR 4; NW on SR 4 to Salmon Crk Rd; NE on Salmon Crk Rd to Weyerhaeuser 5000 line; N on Weyerhaeuser 5000 line to Weyerhaeuser 5800 line; NE on Weyerhaeuser 5800 line to power transmission line; N on power transmission line to SR 6; E on SR 6 to town of Pe Ell & point of beginning.

**GMU 510-STORMKING (Lewis Co.):** Beginning on US Hwy 12 at Silver Crk bridge; N up Silver Crk to Silverbrook Rd; E on Silverbrook Rd to USFS Rd 47; N on USFS Rd 47 to USFS Rd 85; W & N on USFS Rd 85 to USFS Rd 52; N on USFS Rd 52 to Nisqually Rvr; W down Nisqually Rvr to SR 7; S on Hwy 7 to US Hwy 12 at town of Morton; E on US Hwy 12 to Silver Crk bridge & point of beginning.

**GMU 513-SOUTH RAINIER (Lewis Co.):** Beginning on US Hwy 12 at Silver Crk bridge; N up Silver Crk to Silverbrook Rd; E on Silverdale Rd to USFS Rd 47; N on USFS Rd 47 to USFS Rd 85; W & N on USFS Rd 85 to USFS Rd 52; W & N on USFS Rd 52 to Nisqually Rvr; E up Nisqually Rvr to southern bndry of Mount Rainier Nat. Park; E along S park bndry to Pacific Crest Trail (USFS Trail 2000); S along Pacific Crest Trail (USFS Trail 2000) to US Hwy 12; W on US Hwy 12 to Silver Crk bridge & point of beginning.

**GMU 516-PACKWOOD (Lewis & Skamania cos.):** Beginning at US Hwy 12 & Pacific Crest Trail at White Pass; S on Pacific Crest Trail (USFS Trail 2000) to USFS Trail 98 at Sheep Lake; W on USFS Trail 98 to USFS Rd 2160 at Walupt Lake; W on USFS Rd 2160 to USFS Rd 21; S & W on USFS Rd 21 to USFS Rd 23; S on USFS Rd 23 to USFS Trail 263; S & W on USFS Trail 263 to USFS Trail 261; S on USFS Trail 261 to USFS Trail 1; W on USFS Trail 1 to USFS Rd 99; W on USFS Rd 99 to USFS Rd 26; N on USFS Rd 26 to USFS Rd 2612; W on USFS Rd 2612 to USFS Trail 217; N & W on USFS Trail 217 to Weyerhaeuser 2600 line; Weyerhaeuser 2600 line to Weyerhaeuser 2658 line; N on Weyerhaeuser 2658 line to Rainier Timber (Campbell Group) 430 line; N on Rainier Timber 430 line to Rainier Timber Mainline 400 line; N & E

on Rainier Timber Mainline 400 line to Rainier Timber 300 line; E on Rainier Timber 300 line to Rainier Timber 271 line; N on Rainier Timber 271 line to Cispus Rvr; E on Cispus Rvr to USFS Rd 25; N on USFS Rd 25 to SR 131; N on SR 131 to US Hwy 12; E on US Hwy 12 to Pacific Crest Trail at White Pass & point of beginning.

**GMU 520-WINSTON (Cowlitz, Lewis & Skamania cos.):** Beginning at bridge at intersection of I-5 & Cowlitz Rvr; S down Cowlitz Rvr to Toutle Rvr; E up Toutle Rvr to S Fork Toutle Rvr; SE up S Fork Toutle Rvr to Johnson Crk; NE up Johnson Crk to Weyerhaeuser 4400 line; N along Weyerhaeuser 4400 line to Weyerhaeuser 2421 line; N along Weyerhaeuser 2421 line to Weyerhaeuser 2400 line; NW along Weyerhaeuser 2400 line to Alder Crk; NW down Alder Crk to N Fork Toutle Rvr; W down N Fork Toutle Rvr to Green Rvr; E up Green Rvr to USFS Rd 2612; E on USFS Rd 2612 to USFS Trail 217; N & W on USFS Trail 217 to Weyerhaeuser 2600 line; W on Weyerhaeuser 2600 line to Weyerhaeuser 2658 line; N on Weyerhaeuser 2658 line to Rainier Timber (Campbell Group) 430 line; N on Rainier Timber 430 line to Rainier Timber 400 Mainline; N & E on Rainier Timber 400 Mainline to Rainier Timber 100 Mainline; N on Rainier Timber 100 Mainline to Cowlitz Rvr; W down Cowlitz Rvr to Riffe Lake; W along S shore to Swofford Pond outlet; W along Swofford Pond outlet to Green Mt. Rd; W on Green Mt. Rd to Perkins Rd; SW on Perkins Rd to Longbell Rd; W on Longbell Rd to Winston Crk Rd; NW on Winston Crk Rd to US Hwy 12; SW on US Hwy 12 to Mayfield Lake bridge at Mayfield Lake; SW down S shore of Mayfield Lake to Cowlitz Rvr at Mayfield Dam; SW down Cowlitz Rvr to I-5 bridge crossing Cowlitz Rvr & point of beginning.

**GMU 522-LOO-WIT (Cowlitz & Skamania cos.):** Beginning on N Fork Toutle Rvr at mouth of Hoffstadt Crk; SE up N Fork Toutle Rvr to Deer Crk; SE up Deer Crk to Weyerhaeuser 3020 line; NW along Weyerhaeuser 3020 line to Weyerhaeuser 3000 line; E along Weyerhaeuser 3000 line to USFS Trail 216G; SE along USFS Trail 216G to intersection of USFS Trail 238 & USFS Trail 216; S on USFS Trail 238 to S Fork of Toutle Rvr; E along S Fork Toutle Rvr to its headwaters & Mount St. Helens crater's edge; E along Mount St. Helens crater's southern edge to headwaters of Ape Canyon Crk; NE down Ape Canyon Crk to USFS Trail 225 (Smith Crk Trail); N & NW on USFS Trail 225 to USFS Rd 99; NE along USFS Rd 99 to USFS Rd 26; N on USFS Rd 26 to USFS Trail 1; W on USFS Trail 1 to USFS Trail 214; NW on USFS Trail 214 to USFS Trail 211; W on USFS Trail 211 to Coldwater Crk; W down Coldwater Crk to Coldwater Lake; SW along NW shore of Coldwater Lake to outlet of Coldwater Lake; SW down outlet stream from Coldwater Lake to SR 504 bridge at mile post 45; W on SR 504 to Hoffstadt Crk Bridge on Hoffstadt Crk; S & W down Hoffstadt Crk to N Fork Toutle Rvr & point of beginning.

**GMU 524-MARGARET (Cowlitz, Skamania & Lewis cos.):** Beginning on N Fork Toutle Rvr at mouth of Green Rvr; SE up N Fork Toutle Rvr to mouth of Hoffstadt Crk; N & E up Hoffstadt Crk to SR 504 bridge over Hoffstadt Crk; E on SR 504 to bridge over outlet to Coldwater Lake at mile post 45; NE up outlet stream of Coldwater Lake to Coldwater Lake; NE along NW shoreline of Coldwater Lake to Coldwater Crk inlet; E up Coldwater Crk to USFS Trail 211; NE on USFS Trail 211 to USFS Trail 214; SE on USFS Trail 214 to USFS Trail 1; E on USFS Trail 1 to USFS Rd 26; N on USFS Rd 26 (Ryan Lake Rd) to USFS Rd 2612; W on USFS Rd 2612 to Green Rvr; W down Green Rvr to its mouth on N Fork of Toutle Rvr & point of beginning.

**GMU 530-RYDERWOOD (Cowlitz, Lewis & Wahkiakum cos.):** Beginning at Stevens Rd & SR 6, S of town of Doty; E on SR 6 to I-5 at town of Chehalis; S on I-5 to Cowlitz Rvr; S along Cowlitz

Rvr to Public Hwy 10 on A St. bridge at town of Castle Rock; W on Public Hwy 10 to Growler's Gulch Rd; W on Growler's Gulch Rd to Weyerhaeuser 9312 line; W on Weyerhaeuser 9312 line to three power lines; S on three power lines to Delameter Rd; SW on Delameter Rd to Woodside Dr; SW on Woodside Dr to International Paper Rd 2200; N & W on International Paper Rd 2200 to International Paper Rd 1050; W on International Paper Rd 1050 to International Paper Rd 1000; S on International Paper Rd 1000 to Germany Crk Rd; S on Germany Crk Rd to SR 4; W on SR 4 to Germany Crk; S along Germany Crk to its mouth at Columbia Rvr; W along Columbia Rvr to Skamokawa Crk (including all islands in Columbia Rvr which are both N of Washington state line & between Skamokawa Crk & Germany Crk); NE up Skamokawa Crk to SR 4; E on SR 4 to Risk Rd; SE on Risk Rd to Foster Rd; S on Foster Rd to Elochoman Rvr; SE up Elochoman Rvr to SR 407 (Elochoman Valley Rd); NE on SR 407 to Weyerhaeuser 500 line at Camp 2; NW on Weyerhaeuser 500 line to Weyerhaeuser 1800 line; N on Weyerhaeuser 1800 line to Weyerhaeuser 1000 line; N on Weyerhaeuser 1000 line to Muller Rd; N on Muller Rd to 3rd St S in town of Pe Ell; N on 3rd St S to SR 6 at town of Pe Ell; N on SR 6 to Stevens Rd, S of town of Doty, & point of beginning. No hunting on all lands & islands S of SR 4 between Skamokawa Crk & Cape Horn.

**GMU 550-COWEEMAN (Cowlitz Co.):** Beginning at mouth of Toutle Rvr on Cowlitz Rvr; E along Toutle Rvr to S Fork Toutle Rvr; up S Fork Toutle Rvr to Weyerhaeuser 4100 line; E on Weyerhaeuser 4100 line to Weyerhaeuser 4950 line; S & E on Weyerhaeuser 4950 line to Weyerhaeuser 235 line; SE on Weyerhaeuser 235 line to Weyerhaeuser 200 line; W on Weyerhaeuser 200 line to Weyerhaeuser 240 line; SE on Weyerhaeuser 240 line to Weyerhaeuser 234 line; E on Weyerhaeuser 243 line to Weyerhaeuser 135A line; S on Weyerhaeuser 135A line to Weyerhaeuser 135 line; E on Weyerhaeuser 135 line to Weyerhaeuser 134 line; SW on Weyerhaeuser 134 line to Weyerhaeuser 133 line; SW on Weyerhaeuser 133 line to Weyerhaeuser 130 line; SW on Weyerhaeuser 130 line to Weyerhaeuser 1680 line; W on Weyerhaeuser 1680 line to Weyerhaeuser 1600 line; SE on Weyerhaeuser 1600 line to Weyerhaeuser 1400 line; W on Weyerhaeuser 1400 line to Weyerhaeuser 1420 line which is Kalama/Coweeman Summit; SE on Weyerhaeuser 1420 line to Weyerhaeuser 1426 line; W on Weyerhaeuser 1426 line to Weyerhaeuser 1428 line; SW on Weyerhaeuser 1428 line to Weyerhaeuser 1429 line which turns into Weyerhaeuser 6400 line; SW down Weyerhaeuser 6400 line to Weyerhaeuser 6000 line; E on Weyerhaeuser 6000 line to Weyerhaeuser 6450 line; SE for approximately one mile on Weyerhaeuser 6450 line (crossing Kalama Rvr) to Weyerhaeuser 6452 line; SE on Weyerhaeuser 6452 line to Dubois Rd; SE on Dubois Rd to SR 503; W on SR 503 to Cape Horn Crk; SE down Cape Horn Crk to Merwin Reservoir; SW along N shore of Merwin Reservoir to Lewis Rvr; SW down Lewis Rvr to power transmission lines in Section 4, T5N, R2E; NW along power transmission lines to NW Natural Gas Pipeline located E of town of Kalama, approximately 1/2 mile E of China Gardens Rd; N up Natural Gas Pipeline right of way to Ostrander Crk; W down Ostrander Crk to Cowlitz Rvr; N on Cowlitz Rvr to Toutle Rvr & point of beginning.

**GMU 554-YALE (Cowlitz & Clark Cos.):** Beginning on SR 503 at its crossing of Cape Horn Crk; E on SR 503 to Weyerhaeuser 6600 line (Rock Crk Rd); NE on Weyerhaeuser 6600 line (Rock Crk Rd) to Weyerhaeuser 6690 Rd; N & E on Weyerhaeuser 6690 line to Weyerhaeuser 6696 line; N on Weyerhaeuser 6696 line to W Fork Speelyai Crk; SE down W Fork Speelyai Crk to main stem of Speelyai Crk; SW & SE down Speelyai Crk to SR 503; NE on SR 503 to Dog Crk;

S down Dog Crk to Yale Reservoir; S & W along western shore of Reservoir to Yale Dam & N Fork Lewis Rvr; W along northern shore of N Fork Lewis Rvr to SR 503 bridge crossing; S & W along SR 503 to N.E. 221st Ave; N about 1/4 mile on N.E. 221st Ave to N.E. Cedar Crk Rd; W along N.E. Cedar Crk Rd to N.E. Pup Crk Rd; N on N.E. Pup Crk Rd to N.E. Buncombe Hollow Rd; N about 1/4 mile on N.E. Buncombe Hollow Rd to electrical transmission line; S & W on the electrical transmission line to N shore of N Fork Lewis Rvr; NE along N shore of N Fork Lewis Rvr to Merwin Reservoir at Merwin Dam; NE along N shore of Merwin Reservoir to Cape Horn Crk; NW up Cape Horn Crk to SR 503 & point of beginning.

**GMU 556-TOUTLE (Cowlitz Co.):** Beginning on intersection of SR 503 (Lewis Rvr Rd) & USFS Rd 81 (Merrill Lake Rd); N on USFS Rd 81 to Weyerhaeuser 7200 line; NW on Weyerhaeuser 7200 line to Weyerhaeuser 7400 line; N on Weyerhaeuser 7400 line to Weyerhaeuser 5500 line; E & N on Weyerhaeuser 5500 line to Weyerhaeuser 5670 line; N & E on Weyerhaeuser 5670 line to Weyerhaeuser 5660 line; N on Weyerhaeuser 5660 line about a 1/4 mile to S Fork Toutle Rvr; E on S Fork Toutle Rvr to USFS Trail 238; N on USFS Trail 238 to intersection of USFS Trail 216 & USFS Trail 216G; NW on USFS Trail 216G to Weyerhaeuser 3000 line; W on Weyerhaeuser 3000 line to Weyerhaeuser 3020 line; SE on Weyerhaeuser 3020 line to Deer Crk; NW down Deer Crk to N Fork Toutle Rvr; down N Fork Toutle Rvr to Alder Crk; up Alder Crk to Weyerhaeuser 2400 line; S on Weyerhaeuser 2400 line to Weyerhaeuser 2421 line; S on Weyerhaeuser 2421 line to Weyerhaeuser 4400 line; S & W along Weyerhaeuser 4400 line to Johnson Crk; S along Johnson Crk to S Fork Toutle Rvr; SE up S Fork Toutle Rvr to Weyerhaeuser 4100 line; E on Weyerhaeuser 4100 line to Weyerhaeuser 4950 line; S & E on Weyerhaeuser 4950 line to Weyerhaeuser 235 line; SE on Weyerhaeuser 235 line to Weyerhaeuser 200 line; W on Weyerhaeuser 200 line to Weyerhaeuser 240 line; SE on Weyerhaeuser 240 line to Weyerhaeuser 234 line; E on Weyerhaeuser 234 line to Weyerhaeuser 135A line; S on Weyerhaeuser 135A line to Weyerhaeuser 135 line; E on Weyerhaeuser 135 line to Weyerhaeuser 134 line; SW on Weyerhaeuser 134 line to Weyerhaeuser 133 line; SW on Weyerhaeuser 133 line to Weyerhaeuser 130 line; SW on Weyerhaeuser 130 line to Weyerhaeuser 1680 line; W on Weyerhaeuser 1680 line to Weyerhaeuser 1600 line; SE on Weyerhaeuser 1600 line to Weyerhaeuser 1400 line; W on Weyerhaeuser 1400 line to Weyerhaeuser 1420 line which is Kalama/Coweeman Summit; SE on Weyerhaeuser 1420 line to Weyerhaeuser 1426 line; W on Weyerhaeuser 1426 line to Weyerhaeuser 1428 line; SW on Weyerhaeuser 1428 line to Weyerhaeuser 1429 line; SW on Weyerhaeuser 1429 line to Weyerhaeuser 6400 line; SW on Weyerhaeuser 6400 line to Weyerhaeuser 6000 line; E on Weyerhaeuser 6000 line to Weyerhaeuser 6450 line; SE for approximately one mile on Weyerhaeuser 6450 line (crossing Kalama Rvr) to Weyerhaeuser 6452 line; SE on Weyerhaeuser 6452 line to Dubois Rd; SE on Dubois Rd to SR 503; E on SR 503 to Weyerhaeuser 6600 line (Rock Crk Rd); NE on Weyerhaeuser 6600 line (Rock Crk Rd) to Weyerhaeuser 6690 Rd; N & E on Weyerhaeuser 6690 line to Weyerhaeuser 6696 line; N on Weyerhaeuser 6696 line to W Fork Speelyai Crk; SE down W Fork Speelyai Crk to main stem of Speelyai Crk; SW & SE down Speelyai Crk to SR 503; NE on SR 503 to USFS Rd 81 & point of beginning.

**GMU 558-MARBLE (Cowlitz & Skamania cos.):** Beginning on SR 503 (Lewis Rvr Rd) & USFS Rd 81 intersection; N on USFS Rd 81 to Weyerhaeuser 7200 line; NE on Weyerhaeuser 7200 line to Weyerhaeuser 7400 line; NW on Weyerhaeuser



7400 line to Weyerhaeuser 5500 line; E & N on Weyerhaeuser 5500 line to Weyerhaeuser 5670 line; N & E on Weyerhaeuser 5670 line to Weyerhaeuser 5660 line; N on Weyerhaeuser 5660 line about 1/4 mile to S Fork Toutle Rvr; E along S Fork Toutle Rvr to its headwaters & Mount St. Helens crater's edge; E along Mount St. Helens crater's southern edge to headwaters of Ape Canyon Crk; NE down Ape Canyon Crk to USFS Trail 225 (Smith Crk Trail); N & NW on USFS Trail 225 to USFS Rd 99; NE on USFS Rd 99 to USFS Trail 1; S & E on USFS Trail 1 to USFS Rd 25; S on USFS Rd 25 to Muddy Rvr; S down Muddy Rvr to N Fork Lewis Rvr; W down N Fork Lewis Rvr to Swift Reservoir; W along N shore of Swift Reservoir to Swift Dam & Lewis Rvr; W down Lewis Rvr to Yale Reservoir; W along N shore of Yale Reservoir to mouth of Dog Crk; N up Dog Crk to SR 503; SW on SR 503 to USFS Rd 81 & point of beginning.

**GMU 560-LEWIS RIVER (Skamania, Klickitat, Yakima & Lewis cos.):** Beginning on SR 141 & Mount Adams Recreational Area Rd at town of Trout Lake; N on Mount Adams Recreational Area Rd to USFS Rd 80(Mount Adams Recreational Area Rd); N on USFS Rd 80 (Mount Adams Recreational Area Rd) to USFS Rd 82; N on USFS Rd 82 to Yakama Indian Reservation bndry (Section 16, T7N, R11E); N along Yakama Indian reservation bndry (Cascade Mt. Range Crest) to USFS Trail 2000 (Pacific Crest Trail) in Section 3, T11N, R11E; S on USFS Trail 2000 to USFS Trail 98 at Sheep Lake; W on USFS Trail 98 to USFS Rd 2160 at Walupt Lake; W on USFS Rd 2160 to USFS Rd 21; S & W on USFS Rd 21 to USFS Rd 23; S on USFS Rd 23 to USFS Trail 263; S & W on USFS Trail 263 to USFS Trail 261; S on USFS Trail 261 to USFS Trail 1; W on USFS Trail 1 to USFS Rd 25; S on USFS Rd 25 to Muddy Rvr; S down Muddy Rvr to N Fork Lewis Rvr; W down N Fork Lewis Rvr to USFS Rd 90 bridge (Eagle Cliff); E on USFS Rd 90 to USFS Rd 51 (Curly Crk Rd); SE on USFS Rd 51 to USFS Rd 30; NE on USFS Rd 30 to USFS Rd 24; SE on USFS Rd 24 to SR 141; NE on SR 141 to Mount Adams Recreational Area Rd, at town of Trout Lake & point of beginning.

**GMU 564-BATTLE GROUND (Clark, Skamania, & Cowlitz cos.):** Beginning at mouth of Ostrander Crk on Cowlitz Rvr; E up Ostrander Crk approximately 1 1/2 miles to second NW Natural Gas Pipeline right of way crossing Ostrander Crk, E of railroad crossing; S along NW Natural Gas Pipeline right of way to power transmission lines right of way located E of town of Kalama, approximately 1/2 mile E of China Garden Rd; SE along power transmission lines right of way across N fork of Lewis Rvr in NE corner of Section 4, T5N, R2E to N.E. Buncombe Hollow Rd; S on N.E. Buncombe Hollow Rd to N.E. Pup Crk Rd; S on N.E. Pup Crk Rd to N.E. Cedar Crk Rd; E on N.E. Cedar Crk Rd to 221st Ave; S along 221st Ave about 1/4 mile to SR 503; SE along SR 503 to N.E. Amboy Rd; S on N.E. Amboy Rd to N.E. Yacolt Rd; E on Yacolt Rd to Railroad Ave; SE on Railroad Ave to Lucia Falls Rd; W on Lucia Falls Rd to Hantwick Rd; SE on Hantwick Rd to Basket Flats Rd; W on Basket Flats Rd to N.E. 197th Ave; S on N.E. 197th Ave to N.E. 279th St; W on N.E. 279th St to N.E. 182nd Ave; S on N.E. 182nd Ave to N.E. 259th St; E on N.E. 259th St to N.E. 220th Ave; S on N.E. 220th Ave to N.E. Cresap Rd; SE on N.E. Cresap Rd to N.E. 222nd Ave; S on N.E. 222nd Ave to N.E. Allworth Rd; E on N.E. Allworth Rd to NE 232nd Ave; S on N.E. 232nd Ave to N.E. 237th St; E on N.E. 237th St to N.E. 240th Ave; S on N.E. 240th Ave to N.E. Berry Rd; NE on N.E. Berry Rd to DNR L-1410 Rd; SE on L-1410 Rd to DNR L-1400 Rd; W on L-1400 Rd to N.E. Rawson Rd; W on N.E. Rawson Rd to N.E. Powell Rd; SW on N.E. Powell Rd to N.E. 212th Ave; S on N.E. 212th Ave to N.E. 109th St; E on N.E. 109th St to N.E. 222nd Ave; S on N.E. 222nd Ave to N.E. 83rd St; W on N.E. 83rd St to N.E. 217th Ave; S on N.E. 217th Ave to N.E. 68th St; E on N.E. 68th St to N.E. 232nd Ave; S on N.E. 232nd Ave to SR 500; SE on SR 500 to N.E.

53rd St; E on N.E. 53rd St to N.E. 292nd Ave; S on N.E. 292nd Ave to N.E. Ireland Rd; E on N.E. Ireland Rd to N.E. Stauffer Rd; SW on N.E. Stauffer Rd to N.E. 292nd Ave; S on N.E. 292nd Ave to N.E. Reilly Rd; SW on N.E. Reilly Rd to N.E. Blair Rd; SE on N.E. Blair Rd to N.E. Zeek Rd; E on N.E. Zeek Rd to N.E. 10th St; E on N.E. 10th St to N.E. 312th Ave; S on N.E. 312th Ave to N.E. 9th St; E on N.E. 9th St to N.E. 322nd Ave; N on N.E. 322nd Ave to N.E. Ammeter Rd; NE on N.E. Ammeter Rd approximately 1/8th mile to power transmission lines; E along northern margin of power transmission lines to N.E. Hughes Rd; N on N.E. Hughes Rd to N.E. 392nd Ave; N on N.E. 392nd Ave to N.E. 28th St; E on N.E. 28th St to N.E. Miller Rd; NE on N.E. Miller Rd to N.E. 39th St; E on N.E. 39th St to Skye Rd; SE on Skye Rd to Washougal Rvr Rd; S on Washougal Rvr Rd to SR 140; SE on SR 140 to Cape Horn Rd; S on Cape Horn Rd to Columbia Rvr; W down Columbia Rvr to Cowlitz Rvr (including all islands in Columbia Rvr which are both on Washington side of state line & between Cape Horn Rd & Cowlitz Rvr); N along Cowlitz Rvr to Ostrander Crk & point of beginning.

**GMU 568-WASHOUGAL (Clark & Skamania cos.):** Beginning on Lewis Rvr at SR 503; E on Lewis Rvr (Cowlitz-Clark Co. line) to Canyon Crk; SE along Canyon Crk to N.E. Healy Rd; E on N.E. Healy Rd to USFS Rd 54; E on USFS Rd 54 to USFS Rd 37; NW on USFS Rd 37 to USFS Rd 53; S on USFS Rd 53 to USFS Rd 4205 (Gumboat Rd); S on USFS Rd 4205 to USFS Rd 42 (Green Fork Rd); SW on USFS Rd 42 to USFS Rd 41 at Sunset Falls; E on USFS Rd 41 to USFS Rd 406 at Little Lookout Mt.; SE on USFS Rd 406 to bndry of Gifford Pinchot Nat. Forest; due E on national forest bndry to Rock Crk; SE along Rock Crk to Columbia Rvr at town of Stevenson; W down Columbia Rvr to Cape Horn Rd (including all islands in Columbia Rvr which are both on Washington side of state line & between Cape Horn Rd & Rock Crk); N on Cape Horn Rd to SR 140; W on SR 140 to Washougal Rvr Rd; E on Washougal Rvr Rd to Skye Rd; NW on Skye Rd to N.E. 39th St; W on N.E. 39th St to N.E. Miller Rd; SW on N.E. Miller Rd to N.E. 28th St; W on N.E. 28th St to N.E. 392nd Ave; S on N.E. 392nd Ave to N.E. Hughes Rd; S on N.E. Hughes Rd approximately 1/8th mile to power transmission lines; W along northern margin of power transmission lines to N.E. Ammeter Rd; SW on N.E. Ammeter Rd to N.E. 322nd Ave; S on N.E. 322nd Ave to N.E. 9th St; W on N.E. 9th St to N.E. 312th Ave; N on N.E. 312th Ave to N.E. 10th St; W on N.E. 10th St to N.E. Zeek Rd; W on N.E. Zeek Rd to N.E. Blair Rd; NW on N.E. Blair Rd to N.E. Reilly Rd; NE on N.E. Reilly Rd to N.E. 292nd Ave; NE on N.E. 292nd Ave to N.E. Stauffer Rd; NE on N.E. Stauffer Rd to N.E. Ireland Rd; W on N.E. Ireland Rd to N.E. 292nd Ave; N on N.E. 292nd Ave to N.E. 53rd St; W on N.E. 53rd St to SR 500; NW on SR 500 to N.E. 232nd Ave; N on N.E. 232nd Ave to N.E. 68th St; W on N.E. 68th St to N.E. 217th Ave; N on N.E. 217th Ave to N.E. 83rd St; E on N.E. 83rd St to N.E. 222nd Ave; N on N.E. 222nd Ave to NE 109th St; W on N.E. 109th St to N.E. 212th Ave; N on N.E. 212th Ave to N.E. Powell Rd; NE on N.E. Powell Rd to N.E. Rawson Rd; E on Rawson Rd to DNR L-1400 Rd; E on DNR L-1400 Rd to DNR L-1410 Rd; NW on DNR L-1410 Rd to N.E. Berry Rd; SW on N.E. Berry Rd to N.E. 240th Ave; N on N.E. 240th Ave to N.E. 237th St; W on N.E. 237th St to N.E. 232nd Ave; N on N.E. 232nd Ave to N.E. Allworth Rd; W on N.E. Allworth Rd to N.E. 222nd Ave; N on N.E. 222nd Ave to N.E. Cresap Rd; NW on N.E. Cresap Rd to N.E. 220th Ave; N on N.E. 220th Ave to N.E. 259th St; W on N.E. 259th St to N.E. 182nd Ave; N on N.E. 182nd Ave to N.E. 279th St; E on N.E. 279th St to N.E. 197th Ave; N on N.E. 197th Ave to N.E. Basket Flats Rd; E on N.E. Basket Flats Rd to N.E. Hantwick Rd; NW on N.E. Hantwick Rd to Lucia Falls Rd; E on Lucia Falls Rd to Railroad Ave; NW on Railroad Ave to N.E. Yacolt Rd; W on N.E. Yacolt Rd to N.E. Amboy Rd; N on

N.E. Amboy Rd to N.E. 221st Ave; N on 221st Ave to SR 503; NE along SR 503 to Lewis Rvr & point of beginning.

**GMU 572-SIOUXON (Skamania & Clark cos.):** Beginning at Yale Dam at Yale Lake; N then E along shore of Yale Lake to Lewis Rvr; NE along Lewis Rvr to Swift Reservoir; E along N shore Swift Reservoir to USFS Rd 90 at Eagle Cliff bridge; E on USFS Rd 90 to USFS Rd 51 (Curly Crk Rd); SE on USFS Rd 51 to USFS Rd 30 (Wind Rvr Rd); N on USFS Rd 30 to USFS Rd 24 (Twin Butte Rd); S on USFS Rd 24 to USFS Rd 60 (Carson Guler Rd); SW on USFS Rd 60 to USFS Rd 65; SW on USFS Rd 65 to Wind Rvr Rd; NW on Wind Rvr Rd to Hemlock Rd at town of Stabler; W on Hemlock Rd to USFS Rd 41 (Sunset-Hemlock Rd); W on USFS Rd 41 to US Forest SWAC 232-28-335 Game management units (GMUs) bndry descriptions--Region five.

**GMU 572-SIOUXON (Skamania & Clark cos.):** Beginning at Yale Dam at Yale Lake; N then E along shore of Yale Lake to Lewis Rvr; NE along Lewis Rvr to Swift Reservoir; E along N shore Swift Reservoir to USFS Rd 90 at Eagle Cliff bridge; E on USFS Rd 90 to USFS Rd 51 (Curly Crk Rd); SE on USFS Rd 51 to USFS Rd 30 (Wind Rvr Rd); N on USFS Rd 30 to USFS Rd 24 (Twin Butte Rd); S on USFS Rd 24 to USFS Rd 60 (Carson Guler Rd); SW on USFS Rd 60 to USFS Rd 65; SW on USFS Rd 65 to Wind Rvr Rd; NW on Wind Rvr Rd to Hemlock Rd at town of Stabler; W on Hemlock Rd to USFS Rd 41 (Sunset-Hemlock Rd); W on USFS Rd 41 to USFS Rd 42 (Green Fork Rd) at Sunset Falls; NE on USFS Rd 42 to USFS Rd 4205 (Gumboat Rd); N on USFS Rd 4205 to USFS Rd 53; NW on USFS Rd 53 to USFS Rd 54 (N.E. Healy Rd); W on USFS Rd 54 to Canyon Crk; N down Canyon Crk to Lewis Rvr; NE up Lewis Rvr to Yale Dam & point of beginning.

**GMU 574-WIND RIVER (Skamania & Klickitat cos.):** Beginning at SR 141 & US Forest Rd 86, SW of town of Trout Lake; S on USFS Rd 86 to USFS Rd 1840; S on USFS Rd 1840 to USFS Rd 18 (Oklahoma Rd); S on USFS Rd 18 to Willard Rd, at town of Willard; E on Willard Rd to Little White Salmon Rvr; S down Little White Salmon Rvr to Columbia Rvr; W down Columbia Rvr to mouth of Rock Crk (including all islands in Columbia Rvr that are both N of Washington state line & between White Salmon Rvr & Rock Crk); NW along Rock Crk through town of Stevenson to southern bndry of Gifford Pinchot Nat. Forest; W along southern bndry of Gifford Pinchot Nat. Forest to USFS Rd 4100-406; NW on USFS Rd 4100-406 to USFS Rd 41 (Sunset-Mowich Rd) at Little Lookout Mt.; E on USFS Rd 41 to Hemlock Rd; E on Hemlock Rd to Wind Rvr Rd at town of Stabler; SE on Wind Rvr Rd to Old SR; E on Old SR to USFS Rd 65 (Panther Crk Rd); N on USFS Rd 65 to USFS Rd 60 (Carson-Guler); NE on USFS 60 to USFS 24 (also called Carson-Guler); E on USFS Rd 24 to SR 141; NE, E & SE on SR 141 to USFS Rd 86, SW of town of Trout Lake, & point of beginning.

**GMU 578-W KLICKITAT (Klickitat, Yakima, & Skamania cos.):** Beginning at mouth of Little White Salmon Rvr on Columbia Rvr; N up Little White Salmon Rvr to Willard Rd bridge, E of Willard; W on Willard Rd to USFS Rd 18(Oklahoma Rd); N on USFS Rd 18 to USFS 1840; N on USFS Rd 1840 to USFS Rd 86; N on USFS Rd 86 to SR 141; NE on SR 141 to Mount Adams Recreation Area Rd, at town of Trout Lake; N on Mount Adams Recreational Area Rd to USFS Rd 80(Mount Adams Recreational Area Rd); N on USFS Rd 80 (Mount Adams Recreational Area Rd) to USFS Rd 82; N on USFS Rd 82 to Yakama Indian Reservation bndry (Section 16, T7N, R11E); S along Yakama Indian Reservation bndry to Reservation's SW corner at King Mt. (Section 27, T7N,R11E); E along Yakama Indian Reservation bndry to end of King Mt. Rd, about 1 mile; N along Yakama Indian Reservation bndry to its

corner in Section 2, T7N, R11E; E along Yakama Indian Reservation Boundary to NE corner of Section 4, T7N R12E; SE along Yakama Indian Reservation Boundary to Summit Crk Rd; SW on Summit Crk Rd to Glenwood-Goldendale Hwy; NW on Glenwood-Goldendale Hwy to Lakeside Rd; S on Lakeside Rd to Fisher Hill Rd (P-2000); S on Fisher Hill Rd to Fisher Hill bridge crossing Klickitat Rvr; S & SW down Klickitat Rvr to Columbia Rvr; W down Columbia Rvr to mouth of Little White Salmon Rvr & point of beginning (including all islands in Columbia Rvr which are both N of Washington state line & between Klickitat Rvr & Little White Salmon Rvr).

**GMU 588-GRAYBACK (Klickitat Co.):** Beginning at US Hwy 97 bridge crossing Columbia Rvr; W down Columbia Rvr to mouth of Klickitat Rvr at town of Lyle (including all islands in Columbia Rvr which are both N of Washington state line & between US Hwy 97 bridge & Klickitat Rvr); N up Klickitat Rvr to Fisher Hill Rd (P-2000) at Fisher Hill Bridge; N along Fisher Hill Rd to Lakeside Rd; S on Lakeside Rd to Glenwood-Goldendale Hwy; E & SE on Glenwood-Goldendale Hwy to Summit Crk Rd; NE on Summit Crk Rd to Yakama Indian Reservation; E along southern bndry of Yakima Indian Reservation to US Hwy 97 (Satus Pass Hwy); S on US Hwy 97 to US Hwy 97 bridge crossing Columbia Rvr & point of beginning.

## 600 Series: GMUs 601-699

**WAC 232-28-336 Game management units (GMUs) bndry descriptions--Region six.**

**GMU 601-HOKO (Clallam Co.):** Beginning on Makah Indian reservation bndry & Strait of Juan de Fuca; SE along shore of Strait of Juan de Fuca to mouth of Hoko Rvr; S along Hoko Rvr to SR 112; SE on SR 112 to Hoko-Ozette Rd; SW on Hoko-Ozette Rd to Olympic Nat. Park bndry near Ozette; N along Olympic Nat. Park bndry to Makah Indian reservation bndry; E & N along Makah Indian reservation bndry to Strait of Juan de Fuca & point of beginning.

**GMU 602-DICKEY (Clallam Co.):** Beginning at mouth of Hoko Rvr & Strait of Juan de Fuca; SE along shore of Strait of Juan de Fuca to mouth of Clallam Rvr; S along Clallam Rvr to SR 112; S on SR 112 to Burnt Mt. Rd (SR 113); S on Burnt Mt. Rd to US Hwy 101 at town of Sappho; SW on US Hwy 101 to LaPush Rd; SW on LaPush Rd to Olympic Nat. Park bndry; N along Olympic Nat. Park bndry to Hoko-Ozette Rd; NE on Hoko-Ozette Rd to SR 112; NW on SR 112 to Hoko Rvr; NW on Hoko Rvr to its mouth on Strait of Juan de Fuca & point of beginning.

**GMU 603-PYSHT (Clallam Co.):** Beginning at mouth of Clallam Rvr on Strait of Juan de Fuca; E along shore of Strait of Juan de Fuca to mouth of Elwha Rvr; S along Elwha Rvr to Olympic Nat. Park bndry; W along Olympic Nat. Park bndry to one mile W of Lake Crescent; S on Olympic Nat. Park bndry to US Hwy 101; W on US Hwy 101 to Burnt Mt. Rd (SR 113); N on Burnt Mt. Rd to SR 112; N on SR 112 to Clallam Rvr; N along Clallam Rvr to its mouth & point of beginning, EXCEPT Private Lands Wildlife Management Area 600, Merrill & Ring.

**GMU 607-SOL DUC (Clallam Co.):** Beginning at US Hwy 101 at town of Sappho; E on US Hwy 101 to Olympic Nat. Park bndry; S & W along Olympic Nat. Park bndry to Bogachiel Rvr; W along Bogachiel Rvr to US Hwy 101; N on US Hwy 101, through town of Forks, to town of Sappho & point of beginning.

**GMU 612-GOODMAN (Jefferson & Clallam cos.):** Beginning approximately two miles E of town of LaPush on Olympic Nat. Park bndry & LaPush Rd intersection; NE on LaPush Rd to US Hwy 101 at town of Forks; S on US Hwy

101, across Hoh Rvr, & W to Olympic Nat. Park Boundary; N on Olympic Nat. Park bndry to LaPush Rd & point of beginning.

**GMU 615-CLEARWATER (Jefferson Co.):** Beginning on US Hwy 101 & Bogachiel Rvr; E along Bogachiel Rvr to Olympic Nat. Park bndry; SE & W on Olympic Nat. Park bndry to Quinault Indian reservation bndry; W on Quinault Indian reservation bndry to Olympic Nat. Park bndry; N along Olympic Nat. Park bndry to US Hwy 101; E, N, & W on US Hwy 101 to Bogachiel Rvr & point of beginning.

**GMU 618-MATHENY (Jefferson & Grays Harbor cos.):** Beginning at bndry junction of Olympic Nat. Park & Quinault Indian reservation, E of Queets Rvr Rd; N, E, S, & W along Olympic Nat. Park bndry to park & Quinault Indian reservation bndry junction N of Lake Quinault; NW along Quinault Indian reservation bndry to its junction with bndry of Olympic Nat. Park, E of Queets Rvr Rd, & point of beginning, including Olympic Nat. Forest l& & private land one mile W of Lake Quinault & bounded by Olympic Nat. Park & Quinault Indian reservation.

**GMU 621-OLYMPIC (Jefferson, Clallam & Mason cos.):** Beginning at Olympic Nat. Park bndry & Elwha Rvr; N along Elwha Rvr to US Hwy 101; E on US Hwy 101, through Port Angeles & Sequim, to Chimacum Center Rd at town of Quilcene; N on Chimacum Center Rd to E Quilcene Rd; E on E Quilcene Rd to Quilcene Bay; S along shore of Quilcene Bay to Dabob Bay; S along shore of Dabob Bay to Hood Canal; SW along shore of Hood Canal to Finch Crk; upstream on Finch Crk to US Hwy 101; S on US Hwy 101 to SR 119; W on SR 119 to Standstill Dr (Power Dam Rd); W on Standstill Dr to Upper Cushman Dam & shore of Lake Cushman; NW on W shore of Lake Cushman to N Fork Skokomish Rvr; N along N Fork Skokomish Rvr to Olympic Nat. Park bndry; N & W on Olympic Nat. Park bndry to Elwha Rvr & point of beginning.

**GMU 624-COYLE (Clallam & Jefferson cos.):** Beginning at mouth of Elwha Rvr & Strait of Juan de Fuca; N from mouth of Elwha Rvr to Clallam Co. line in Strait of Juan de Fuca; NE on Clallam Co. line to Clallam-San Juan Co. line; NE on Clallam-San Juan Co. line to Jefferson-San Juan Co. line; NE on Jefferson-San Juan Co. line to Jefferson-Island Co. line; S then SE on Jefferson-Island Co. line to Kitsap-Island Co. line; SE on Kitsap-Island Co. line to a point due E of Point No Point; W from Kitsap-Island Co. line to Point No Point; NW, S, N, & SW along coast of Kitsap peninsula to Cougar Spit; W from Cougar Spit to Finch Crk at town of Hoodport; NE along E shore of Hood Canal to Dabob Bay; N along shore of Dabob Bay & Quilcene Bay to E Quilcene Rd; W on E Quilcene Rd to Chimacum Center Rd; S on Chimacum Center Rd to US Hwy 101; N & W on US Hwy 101 through Sequim & Port Angeles to Elwha Rvr; N down Elwha Rvr to its mouth & Strait of Juan de Fuca & point of beginning.

**GMU 627-KITSAP (Kitsap, Mason, & Pierce cos.):** Beginning at Hood Canal Bridge; E, S, N, & SE along shore of Kitsap peninsula to Point No Point; due E from Point No Point to Kitsap-Island Co. line in Puget Sound; S along Kitsap-Island Co. line to Kitsap-Snohomish Co. line; S along Kitsap-Snohomish Co. line to Kitsap-King Co. line; S along Kitsap-King Co. line to King-Pierce Co. line; S on King-Pierce Co. line to outlet of Tacoma Narrows; S through Tacoma Narrows, past Fox Island (which is included in this GMU), to Carr Inlet; NW up Carr Inlet around McNeil & Gertrude Islands (which are excluded from this GMU), to Pitt Passage; SW through Pitt Passage & Drayton Passage to Pierce-Thurston Co. line in Nisqually Reach; NW along Pierce-Thurston Co. line to Pierce-Mason Co. line; NW on Pierce-Mason Co. line in Nisqually Reach to N Bay; along E shore of N Bay to SR 3 at town of Allyn; N on SR 3 to Old Belfair Hwy at town of Belfair; N on Old Belfair Hwy to Bear Crk-Dewatto

Rd; W on Bear Crk-Dewatto Rd to Dewatto Rd W; N along Dewatto Rd to its intersection with Albert Pfundt Rd; N on Albert Pfundt Rd to Anderson Crk; E down Anderson Crk to E shore of Hood Canal; N from Anderson Crk along E shore of Hood Canal to Hood Canal bridge & point of beginning.

**GMU 633-MASON (Mason & Kitsap cos.):** Beginning at mouth of Anderson Crk on eastern shore of Hood Canal; W along Anderson Crk to Albert Pfundt Rd; S on Albert Pfundt Rd to W Dewatto Rd; S on W Dewatto Rd to Bear Crk-Dewatto Rd; E along Bear Crk-Dewatto Rd to Old Belfair Hwy; S on Old Belfair Hwy to SR 3 at town of Belfair; S on SR 3 to N Bay at town of Allyn; N along W shore of N Bay; S along E shore of N Bay to Pierce-Mason Co. line at Case Inlet; SE along Pierce-Mason Co. line through Case Inlet to Mason-Thurston Co. line; W along Mason-Thurston Co. line through Dana Passage, Squaxin Passage, & Totten Inlet to US Hwy 101 at Oyster Bay; N on US Hwy 101 Finch Crk at town of Hoodport; E from Finch Crk across Hood Canal to Cougar Spit on E shore of Hood Canal; N from Cougar Spit along E shore of Hood Canal to mouth of Anderson Crk & point of beginning.

**GMU 636-SKOKOMISH (Grays Harbor & Mason cos.):** Beginning on Olympic Park bndry & N Fork Skokomish Rvr; S along N Fork Skokomish Rvr to Lake Cushman; SE along W shore of Lake Cushman to Standstill Dr (Power Dam Rd) at Upper Cushman Dam; E on Standstill Dr to SR 119; SE on Lake Cushman Rd to US Hwy 101 at town of Hoodport; S on US Hwy 101 to Shelton-Matlock Rd at town of Shelton; W on Shelton-Matlock Rd to Matlock-Brady Rd; S on Matlock-Brady Rd to Deckerville Rd S of town of Matlock; W on Deckerville Rd to Boundary Rd (Middle Satsop Rd); W & S on Boundary Rd (Middle Satsop Rd) to Kelly Rd; N on Kelly Rd to USFS Rd 2368 (Simpson Timber 500 line); N on USFS Rd 2368 to USFS Rd 2260 (Simpson Timber 600 line); W on USFS Rd 2260 to Wynoochee Rd (USFS Rd 22); NW & W on USFS Rd 22 (Wynoochee Rd) to USFS Rd 2294, 1/4 mile E of Big Crk; NW on USFS Rd 2294 which parallels Big Crk, to junction with USFS Rd 2281; W on USFS Rd 2281, to watershed divide between Humptulips Rvr watershed & Wynoochee Rvr watershed; N on ridge between Humptulips Rvr watershed & Wynoochee Rvr watershed to Olympic Nat. Park bndry; E along Olympic Nat. Park bndry to N fork of Skokomish Rvr & point of beginning.

**GMU 638-QUINAULT RIDGE (Grays Harbor & Jefferson cos.):** Beginning on Olympic Nat. Park bndry & Quinault Indian reservation bndry at NW corner of Lake Quinault; NE along W shore of Lake Quinault to Quinault Rvr; NE on Olympic Nat. Park bndry, along Quinault Rvr, to Olympic Nat. Park bndry W of Bunch Crk; S & NE on Olympic Nat. Park bndry to ridge between Wynoochee Rvr watershed & Humptulips Rvr watershed; S along ridge between Humptulips Rvr watershed & Wynoochee Rvr watershed to its intersection with USFS Rd 2281; E along USFS Rd 2281 to USFS Rd 2294; SE on USFS Rd 2294, paralleling Big Crk, to USFS Rd 22 (Donkey Crk Rd); W on USFS Rd 22 to US Hwy 101; N on US Hwy 101 to Quinault Indian reservation bndry; NE on reservation bndry to Lake Quinault; NW along S shore of Lake Quinault to Olympic Nat. Park bndry & point of beginning.

**GMU 642-COPALIS (Grays Harbor Co.):** Beginning at Quinault Indian reservation & US Hwy 101 S of Lake Quinault; S on US Hwy 101 to Hoquiam Rvr in city of Hoquiam; S along Hoquiam Rvr to N shore of Grays Harbor; W along N shore of Grays Harbor to Pacific Ocean; N along shore of Pacific Ocean to Quinault Indian reservation bndry; E & NE along Quinault Indian reservation to US Hwy 101 S of Lake Quinault & point of beginning.



**GMU 648-WYNOOCHEE (Grays Harbor Co.):** Beginning at junction of US Hwy 101 & Donkey Crk Rd; NE along Donkey Crk Rd (USFS Rd 22) to its junction with Donkey Crk-Grisdale Rd; continuing E on this road to Camp Grisdale (S of Wynoochee Lake); S along Wynoochee Rd to USFS Rd 2260 (Simpson Timber 600 line); E on USFS Rd 2260 to USFS Rd 2368 (Simpson Timber 500 line); S on USFS Rd 2368 (Simpson Timber 500 line) to Kelly Rd; S on Kelly Rd to Boundary Rd (Middle Satsop Rd); S on Boundary Rd to Cougar Smith Rd; W on Cougar Smith Rd to W fork of Satsop Rvr; S down W fork Satsop Rvr to Satsop Rvr; S down Satsop Rvr to US Hwy 12; W along US Hwy 12 to its junction with US Hwy 101 in town of Aberdeen; SE along US Hwy 101 to N shore of Chehalis Rvr; W along N shore of Chehalis Rvr to N shore of Grays Harbor; W along N shore of Grays Harbor to mouth of Hoquiam Rvr; N up Hoquiam Rvr to US Hwy 101; W & N along US Hwy 101 to its junction with Donkey Crk Rd & point of beginning. INCLUDES Rennie Island.

**GMU 651-SATSOP (Grays Harbor, Mason & Thurston cos.):** Beginning at US Hwy 12 bridge on Satsop Rvr; N up Satsop Rvr to its junction with W fork of Satsop Rvr; N up W fork of Satsop Rvr to Cougar Smith Rd; E on Cougar Smith Rd to Boundary Rd (Middle Satsop Rd); N & E on Boundary Rd to Deckerville Rd; E on Deckerville Rd to Matlock-Brady Rd; N on Matlock-Brady Rd to town of Matlock; E on Shelton-Matlock Rd to its junction with US Hwy 101 W of town of Shelton; S on US Hwy 101 to its junction with SR 8; W on SR 8 to its junction with US Hwy 12; W along US Hwy 12 to bridge over Satsop Rvr & point of beginning.

**GMU 652-PUYALLUP (Pierce & King cos.):** Beginning at Redondo Junction on shore of Puget Sound & Redondo Way S; SE on Redondo Way S to SR 509; E on SR 509 to Pacific Hwy S (Old Hwy 99) (SR 99); S on Pacific Hwy S to SR 18 at city of Auburn; E on SR 18 to SR 164; SE on SR 164 to SR 410 (Chinook Pass Hwy) at town of Enumclaw; E on SR 410 to second set of power transmission lines near Mud Mt. Dam Rd; SW on power transmission lines to White Rvr; NW along White Rvr to Campbell Group ownership line (Kapowsin Tree Farm) (along W line of Section 6, T19N, R7E); W & S along Campbell Group ownership line to S Prairie Crk (Section 14, T19N, R6E); S up S Prairie Crk to first intersection with a power transmission line; SW on this power transmission line to Orville Rd E at Puyallup Rvr; S on Orville Rd E to SR 161; S on SR 161 to Mashel Rvr; down Mashel Rvr to Nisqually Rvr (Pierce-Thurston Co. line); NW along Nisqually Rvr, which is Pierce-Thurston Co. line, to Nisqually Reach in Puget Sound; NW along Thurston-Pierce Co. line in Nisqually Reach to a point on Thurston-Pierce Co. line SE of Drayton Passage Channel; NE through Drayton Passage & Pitt Passage to Carr Inlet; E & S around McNeil Island to a point SW of Tacoma Narrows (including McNeil, Gertrude, Anderson & Ketron Islands); NE through Tacoma Narrows to a point on Pierce-King Co. line NE of main channel of Tacoma Narrows; E on Pierce-King Co. line to point where Co. line turns SE, NW of Dash Point; E to Redondo Junction on eastern shore of Puget Sound & point of beginning; except Private Lands Wildlife Management Area 401 (Campbell Group) (Kapowsin Tree Farm).

**GMU 653-WHITE RIVER (King & Pierce cos.):** Beginning at lookout station at Grass Mt. mainline (USFS Rd 7110) & city of Tacoma Green Rvr Watershed bndry; E on Green Rvr Watershed bndry to USFS Rd 7032; E along USFS Rd 7032 to USFS Rd 7030; SE along USFS Rd 7030 to Forest Service Rd 7036; SE along USFS Rd 7036 to USFS Rd 7038; SE on USFS Rd 7038 to USFS Trail 2000 (Pacific Crest Trail) at its closest point

to USFS Rd 7038 near Windy Gap N of Pyramid Peak; S on USFS Trail 2000 to Mount Rainier Nat. Park bndry at Chinook Pass; N & W on Mount Rainier Nat. Park bndry to Carbon Rvr; NW down Carbon Rvr to power transmission line; NE along power transmission line to S Prairie Crk; N along S Prairie Crk to intersection with Campbell Group ownership line (Kapowsin Tree Farm) (Section 14, T19N, R6E); E & N along Campbell Group ownership line (Kapowsin Tree Farm) to White Rvr (along W line of Section 6, T19N, R7E); SE along White Rvr to power transmission lines on N side of White Rvr near Mud Mt. Dam Rd; NE on power transmission lines to SR 410; E on SR 410 to USFS Rd 7110; N on USFS Rd 7110 to city of Tacoma Green Rvr Watershed & point of beginning, except Private Lands Wildlife Management Area 401 (Campbell Group) (Kapowsin Tree Farm).

**GMU 654-MASHEL (Pierce Co.):** Beginning at power transmission line at Puyallup Rvr Bridge on Orville Rd E; NE on power transmission line to Carbon Rvr; SE along Carbon Rvr to W bndry of Mt. Rainier Nat. Park; S on Mt. Rainier Nat. Park bndry to Nisqually Rvr; W down Nisqually Rvr to mouth of Mashel Rvr; N up Mashel Rvr to SR 161 bridge (Eatonville-LaGrande Rd); N on SR 161 through Eatonville to Orville Rd E (Kapowsin-Eatonville Rd); N on Orville Rd E to Puyallup Rvr bridge & point of beginning, except Private Lands Wildlife Management Area 401 (Campbell Group) (Kapowsin Tree Farm).

**GMU 658-NORTH RIVER (Grays Harbor & Pacific cos.):** Beginning at Pacific Ocean & S shore of Grays Harbor at Westport Jetty; E along S shore of Grays Harbor to mouth of Chehalis Rvr at town of Aberdeen; E up Chehalis Rvr to US Hwy 101 bridge & US Hwy 101; S on US Hwy 101 to Willapa Rvr at town of Raymond; W down Willapa Rvr to Willapa Bay; W along N shore of Willapa Bay to Pacific Ocean; N along Pacific Ocean to S shore of Grays Harbor at Westport Jetty & point of beginning.

**GMU 660-MINOT PEAK (Grays Harbor & Pacific cos.):** Beginning at intersection of US Hwy 12 & US Hwy 101 at town of Aberdeen; E & S on US Hwy 12 to N State St at town of Oakville; S on N State St to S Bank Rd; W on S Bank Rd to Garrard Crk Rd; SW on Garrard Crk Rd to Oakville-Brooklyn Rd; W on Oakville-Brooklyn Rd to N Rvr Valley Rd; W on N Rvr Valley Rd to Smith Crk Rd; W on Smith Crk Rd to US Hwy 101; N on US Hwy 101 to US Hwy 12 at town of Aberdeen & point of beginning.

**GMU 663-CAPITOL PEAK (Grays Harbor & Thurston cos.):** Beginning at US Hwy 12 & SR 8 at town of Elma; E on SR 8 to US Hwy 101; E on US Hwy 101 to Delphi Rd SW; S on Delphi Rd SW to 110th Ave SW; E on 110th Ave SW to Littlerock Rd; S on Littlerock Rd to US Hwy 12; NW on US Hwy 12 to SR 8 at town of Elma & point of beginning.

**GMU 666-DESCHUTES (Thurston Co.):** Beginning on US Hwy 101 at Mason-Thurston Co. line SE of Oyster Bay; NE on Mason-Thurston Co. line, through Totten Inlet, Squaxin Passage & Dana Passage, to Pierce-Thurston Co. line in Nisqually Reach; SE through Nisqually Reach along Pierce-Thurston Co. line to mouth of Nisqually Rvr; SE on Nisqually Rvr to SR 507; SW on SR 507 to Old Hwy 99 SE (SR 99) at town of Tenino; SW on Old Hwy 99 SE to I-5; W on SR 12 to Littlerock Rd; N on Littlerock Rd to 110th Ave SW; W on 110th Ave SW to Delphi Rd SW; N on Delphi Rd SW to US Hwy 101; NW on US Hwy 101 to Mason-Thurston Co. line SE of Oyster Bay & point of beginning.

**GMU 667-SKOOKUMCHUCK (Thurston & Lewis cos.):** Beginning at SR 507 bridge on Nisqually Rvr; SE up Nisqually Rvr (Pierce-Thurston Co. line) SR 7 bridge at town of Elbe on Alder Lake; S on SR 7 to SR 508 at town of Morton; W on SR 508 to Centralia-Alpha Rd; W & N on Centralia-Alpha Rd to Salzer Valley Rd; W on Salzer Valley Rd to Summa St at town of Centralia; W on Summa

St to Kresky Rd; N on Kresky Rd to Tower St; N on Tower St to SR 507; W on SR 507 (Cherry St, Alder St, & Mellen St) to I-5; N on I-5 to Old Hwy 99 SE (SR 99); NE on Old Hwy 99 SE to SR 507; NE on SR 507 to Nisqually Rvr bridge & point of beginning.

**GMU 672-FALL RIVER (Pacific, Lewis & Grays Harbor cos.):** Beginning at intersection of US Hwy 101 & SR 6 at town of Raymond; N on US Hwy 101 to Smith Crk Rd; NE on Smith Crk Rd to N Rvr Valley Rd; E on N Rvr Valley Rd to Oakville-Brooklyn Rd; E on Oakville-Brooklyn Rd to Garrard Crk Rd; S on Garrard Crk Rd to Weyerhaeuser C line at mile post 5; W on Weyerhaeuser C line to Weyerhaeuser 723 line; S on Weyerhaeuser 723 line to Weyerhaeuser 720 line; W on Weyerhaeuser 720 line to Weyerhaeuser 7800 F line; S on Weyerhaeuser 7800 F line to Weyerhaeuser 7800 line; S & SE on Weyerhaeuser 7800 line to Weyerhaeuser 7000 line; SW on Weyerhaeuser 7000 line to Weyerhaeuser 7050 line; S on Weyerhaeuser 7050 line to Weyerhaeuser 7400 line; S & E on Weyerhaeuser 7400 line to Weyerhaeuser 7000 line; E on Weyerhaeuser 7000 line to Elk Crk Rd; E on Elk Crk Rd to Stevens Rd at town of Doty; E on Stevens Rd to SR 6; S, W & NW on SR 6 to US Hwy 101 at town of Raymond & point of beginning.

**GMU 673-WILLIAMS CREEK (Pacific Co.):** Beginning at US Hwy 101 bridge crossing Willapa Rvr at town of Raymond; S on US Hwy 101 to SR 6; SE on SR 6 to Trap Crk A line; S & W on Trap Crk A line to power transmission lines; S & SW on power transmission lines to Weyerhaeuser 5800 line (Section 22, T11N, R8W); SW along Weyerhaeuser 5800 line to Weyerhaeuser 5000 line (Deep Rvr main line); SW on Weyerhaeuser 5000 line (Deep Rvr main line) to Salmon Crk Rd; SW along Salmon Crk Rd to SR 4; W on SR 4 to US Hwy 101 at Johnson's Landing; W on US Hwy 101 to Naselle Rvr bridge; W down the Naselle Rvr to Willapa Bay; N along E shore of Willapa Bay to Willapa Rvr; SE & NE up Willapa Rvr to US Hwy 101 bridge & the point of beginning.

**GMU 681-BEAR RIVER (Pacific & Wahkiakum cos.):** Beginning at US Hwy 101 bridge at Naselle Rvr; E on US Hwy 101 to SR 4; SE on SR 4 to Deep Rvr bridge; S down Deep Rvr to Columbia Rvr; W along shore of Columbia Rvr to mouth of Wallacut Rvr (including all islands in Columbia both N of Washington-Oregon state line & between Deep Rvr & Wallacut Rvr); N up Wallacut Rvr to US Hwy 101; NW on US Hwy 101 to alternate US Hwy 101, N of Ilwaco Airport; N on alternate US Hwy 101 to US Hwy 101; E & NE on US Hwy 101 to Bear Rvr; N down Bear Rvr to Willapa Bay; N along eastern shore of Willapa Bay to mouth of Naselle Rvr; SE up Naselle Rvr to US Hwy 101 bridge & point of beginning.

**GMU 684-LONG BEACH (Pacific Co.):** Beginning at mouth of Bear Rvr on Willapa Bay; S up Bear Rvr to US Hwy 101; W & SW on US Hwy 101 to alternate US Hwy 101 N of Ilwaco Airport; S on alternate US Hwy 101 to US Hwy 101; W on US Hwy 101 to Wallacut Rvr; S along Wallacut Rvr to Columbia Rvr; W down Columbia Rvr to its mouth on Pacific Ocean (including all islands in Columbia Rvr both N of Washington-Oregon state line & between Wallacut Rvr & mouth of Columbia Rvr); N, E, S, & E along shoreline of Long Beach peninsula to Bear Rvr & point of beginning.

**GMU 699-LONG ISLAND (Pacific Co.):** Includes all of Long Island.

# Hunter Education Safety Classes - 2003

Please note: all dates are for the Year 2003 and dates denote the start of the class, unless otherwise indicated.

<p><b>ADAMS COUNTY</b> (Area Code 509) Feb TBA Lind location TBA, LeRoy Watson Jr., 677-3536 Feb TBA Ritzville Gun Club, Paul Simonson, 659-0580 Mar 29 (start) Othello location TBA, Dave Boothman, 760-2624 Sep TBA Start 3<sup>rd</sup> week, Othello location TBA, Mike Mansfield, 488-2562</p> <p><b>ASOTIN COUNTY</b> (Area Code 509) Mar 3 (start) Location TBA, Ron Landrus, 758-3122 Sep 2 (start) Location TBA, Dallas Hohnsbehn, 758-7006</p> <p><b>BENTON COUNTY</b> (Area Code 509) Jan 13 Ricland Parks &amp; Recreation, 942-7529 Feb 10 (start) Kennewick, register in person at Hole-In-The-Wall Mar-Sep TBA, Prosser High School, contact <a href="mailto:Kittyb@quicktel.com">Kittyb@quicktel.com</a> Mar 8 (start) Sportsman's Warehouse, register in person Mar 10 (start) Ricland Parks &amp; Recreation, 942-7529 Apr 7 (start) Kennewick VFW, register in person at Hole-In-The-Wall May 5 (start) Ricland Parks &amp; Recreation, 942-7529 May 5 (start) Kennewick VFW, register in person at Hole-In-The-Wall Jul 7 (start) Kennewick Masonic Hall, register in person at Hole-In-The-Wall Jul 14 (start) Ricland Parks &amp; Recreation, 942-7529 Aug TBA Hanford Patrol Training Academy, John Gibbons, 376-7092 Aug 4 (start) Ricland Parks &amp; Recreation, 942-7529 Aug 11 (start) Kennewick VFW, register in person at Hole-In-The-Wall Aug 11 (start) Kennewick Masonic Hall, register in person at Hole-In-The-Wall Sep 8 (start) Ricland Parks &amp; Recreation, 942-7529 Sep 8 (start) Kennewick VFW, register in person at Hole-In-The-Wall Sep 22 (start) Ricland Parks &amp; Recreation, 942-7529 Oct 3 (start) Ricland Parks &amp; Recreation, 942-7529</p> <p><b>CHELAN COUNTY</b> (Area Code 509) Mar 1 Leavenworth Nazarene Church, 111 Ski Hill Drive, contact <a href="mailto:RaynJoan50@hotmail.com">RaynJoan50@hotmail.com</a> Mar 29 (start) Pioneer Middle School, contact <a href="mailto:Bowenarrow@crwnet.com">Bowenarrow@crwnet.com</a> Apr 1 (start) Chelan location TBA, Rick Hansen 682-5639 Apr 7 (start) Wenatchee location TBA, David Bohr, 662-3777 Jul 12 (start) Leavenworth Fire Station, Hwy 209, contact <a href="mailto:RaynJoan50@hotmail.com">RaynJoan50@hotmail.com</a> Aug 11 (start) Cashmere location TBA, Lawrence Rawls, 782-4326 Aug 11 (start) Wenatchee location TBA, David Bohr, 662-3777 Aug 18 (start) Chelan location TBA, Rick Hanson, 682-5639 Aug 16 (start) Pioneer Middle School, contact <a href="mailto:Bowenarrow@crwnet.com">Bowenarrow@crwnet.com</a></p> <p><b>CLALLAM COUNTY</b> (Area Code 360) Feb 3 (start) Clallam County Courthouse Pac-Nor Supply, 457-3214</p>	<p>Mar 3 (start) Forks, West End Sportsmen's Club, Randy Mesenbrink, 374-5718 Mar 3 (start) Clallam County Courthouse, Pac-Nor Supply, 457-3214 May 5 (start) Sequim, Sunnydell Shooting Range, Pac-Nor Supply, 457-3214 Jun 2 (start) Clallam County Courthouse, Pac-Nor Supply, 457-3214 Aug 4 (start) Clallam County Courthouse, Pac-Nor Supply, 457-3214</p> <p><b>CLARK COUNTY</b> (Area Code 360) Jan TBA Vancouverlocation TBA, contact <a href="mailto:dibenson@pacifier.com">dibenson@pacifier.com</a> Apr 17 (start) register at Salmon Creek American Legion, 14011 NE 20<sup>th</sup> Ave. <a href="mailto:Amerlodging@aol.com">Amerlodging@aol.com</a> May TBA Vancouverlocation TBA, contact <a href="mailto:dibenson@pacifier.com">dibenson@pacifier.com</a> Jun TBA Vancouverlocation TBA, contact <a href="mailto:dibenson@pacifier.com">dibenson@pacifier.com</a> Sep 4 (start) register at Salmon Creek American Legion, 14011 NE 20<sup>th</sup> Ave. <a href="mailto:Amerlodging@aol.com">Amerlodging@aol.com</a></p> <p><b>COLUMBIA COUNTY</b> (Area Code 509) Feb 3 (start) Location TBA, Don Norris, 382-2955 Jun 16 (start) Location TBA, Don Norris, 382-2955</p> <p><b>COWLITZ COUNTY</b> (Area Code 360) Jan TBA Longview location TBA, contact <a href="mailto:hunteredguru@yahoo.com">hunteredguru@yahoo.com</a> Mar TBA Longview location TBA, contact <a href="mailto:hunteredguru@yahoo.com">hunteredguru@yahoo.com</a> May TBA Longview location TBA, contact <a href="mailto:hunteredguru@yahoo.com">hunteredguru@yahoo.com</a></p> <p><b>DOUGLAS COUNTY</b> (Area Code 509) Mar 3 (start) Sterling Middle School, contact <a href="mailto:wenfiracad@aol.com">wempfiracad@aol.com</a> Apr 7 (start) Location TBA, Jerry/Jill Johnson, 686-7062 Jun 16 (start) Sterling Middle School, contact <a href="mailto:wenfiracad@aol.com">wempfiracad@aol.com</a> Aug 4 (start) Sterling Middle School, contact <a href="mailto:wenfiracad@aol.com">wempfiracad@aol.com</a> Aug 25 (start) Location TBA, Jerry/Jill Johnson, 686-7062 Sep 8 (start) Location TBA, Jerry/Jill Johnson, 686-7062</p> <p><b>FERRY COUNTY</b> (Area Code 509) Jan TBA Curlew School, Mark Kennerd, 779-0236 TBA Republic location TBA, Jack Hamilton, 775-3927 Jun 17 (start) Incheikum TBA, Rick Desautel, 722-3131 Jun 26 (start) Mt. Tholman TBA, Rick Desautel, 722-3131 Jul TBA Curlew School, Mark Kennerd, 779-0236 Aug TBA Curlew School, Mark Kennerd, 779-0236</p> <p><b>FRANKLIN COUNTY</b> (Area Code 509) TBA Pasco, Griggs Department Store, 801 W. Columbia, Sporting Goods Section Mid Jul TBA, Bailie Youth Ranch, Basin City, <a href="mailto:clewis@bossig.com">clewis@bossig.com</a> Mid Aug TBA, Bailie Youth Ranch, Basin City, <a href="mailto:clewis@bossig.com">clewis@bossig.com</a></p> <p><b>GARFIELD COUNTY</b> (Area Code 509) May TBA, Pomeroy Gun Club, Jim Nelson, 843-3921</p>	<p><b>GRANT COUNTY</b> (Area Code 509) Jan 13 (start) Moses Lake Fire Station, Mat Morice, 765-5105 Feb TBA Quincy location TBA, Jim Krautscheid, 785-4795 Feb 10 (start) Moses Lake Fire Station, Mat Morice, 765-5105 Mar 17 (start) Grant County PUD meeting room, register at Ephrata WDFW office Apr TBA Grant County PUD meeting room, register at Ephrata WDFW office Jul 28 (start) Moses Lake Fire Station, Mat Morice, 765-5105 Aug 11 (start) Grant County PUD meeting room, register at Ephrata WDFW office Sep TBA Quincy location TBA, Jim Krautscheid, 785-4795</p> <p><b>GRAYS HARBOR COUNTY</b> (Area Code 360) Feb 3 (start) Aberdeen, Washburn's contact <a href="mailto:onebadspeler@yahoo.com">onebadspeler@yahoo.com</a> TBA Wishkah School, contact <a href="mailto:onebadspeler@yahoo.com">onebadspeler@yahoo.com</a> TBA Wesport, contact <a href="mailto:onebadspeler@yahoo.com">onebadspeler@yahoo.com</a> TBA Elma location TBA, Gary DeMoss, 426-3872 Jul 12 (start) Amanda Park Fire Hall, David/Carrie Hughes, 288-2602 Aug 2 (start) Pacific Beach Fire Hall, <a href="mailto:jeison@quinault.org">jeison@quinault.org</a> Aug 16 (start) Pacific Beach Fire Hall, <a href="mailto:jeison@quinault.org">jeison@quinault.org</a></p> <p><b>ISLAND COUNTY</b> (Area Code 360) Apr TBA Oak Harbor, Ace Hardware, 679-3533 May 5 (start) Central Whidbey Sportsmen Assn, Ellis Linson, 678-3704 Jul TBA Oak Harbor, Ace Hardware, 679-3533 Aug 11 (start) Central Whidbey Sportsmen Assn, Ellis Linson, 678-3704 Aug 18 (start) Central Whidbey Sportsmen Assn, Ellis Linson, 678-3704 Sep TBA Oak Harbor, Ace Hardware, 679-3533 Sep 8 (start) Central Whidbey Sportsmen Assn, Ellis Linson, 678-3704 Sep 22 (start) Central Whidbey Sportsmen Assn, Ellis Linson, 678-3704</p> <p><b>JEFFERSON COUNTY</b> (Area Code 360) Feb 24 Location TBA, Riley Brazil, 732-4003 Jun 9 Location TBA, Riley Brazil, 732-4003 Aug 11 Location TBA, Riley Brazil, 732-4003</p> <p><b>KING COUNTY</b> (Area Codes 206, 253, 425) Feb 5 (start) Issaquah Sportsmen's Club, Don Wakeley, (425) 746-4480 Feb 13 (start) Kirkland, Interlake Sporting Association, Carnel Hagen, (425) 827-3563 Feb 20 Roger Dahl Rifle Range, Fred Burr, (206) 935-4883 Mar TBA Ravensdale, Cascade Rifle/Pistol, Lyle Lewis, (425) 432-0366 Mar TBA Renton Fish &amp; Game Club, Range master, (425) 226-1563 Mar 12 (start) Snoqualmie location TBA, contact <a href="mailto:LEIBLYDOTJIM@ATTBI.COM">LEIBLYDOTJIM@ATTBI.COM</a> Apr TBA Ravensdale, Cascade Rifle/Pistol, Lyle Lewis, (425) 432-0366 April 7 (start) Federal Way location TBA, contact <a href="mailto:respaulding1@attbi.com">respaulding1@attbi.com</a></p>
---	--	---

May TBA Renton Fish & Game Club, Range master, (425) 226-1563

May TBA Ravensdale, Cascade Rifle/Pistol, Lyle Lewis, (425) 432-0366

May 7 (start) Issaquah Sportsmen's Club, CLASSES FULL

May 7 (start) Vashon Sportsmen's Club, Phil Volker, (206) 463-5253

TBA Ravensdale, Cascade Rifle/Pistol, Ike Keating, (253) 631-0914

Jun 18 (start) Issaquah Sportsmen's Club, CLASSES FULL

Jul TBA Ravensdale, Cascade Rifle/Pistol, Ike Keating, (253) 631-0914

Jul TBA Renton Fish & Game Club, CLASSES FULL

Jul 7 (start) Enumclaw, Flint Tip Archers, contact [griffin6876@yahoo.com](mailto:griffin6876@yahoo.com)

Jul 9 (start) Issaquah Sportsmen's Club, CLASSES FULL

Jul 14 (start) Federal Way location TBA, contact [Lewisusa1@outdrs.net](mailto:Lewisusa1@outdrs.net)

Jul 15 (start) Snoqualmie location TBA, contact [LEIBLYDOTJIM@ATTBI.COM](mailto:LEIBLYDOTJIM@ATTBI.COM)

Jul 29 (start) Kirkland, Interlake Sporting Association, Carnel Hagen, (425) 827-3563

Aug TBA Ravensdale, Cascade Rifle/Pistol, Ike Keating, (253) 631-0914

Aug TBA Renton Fish & Game Club, CLASSES FULL

Aug 4 (start) Federal Way location TBA, contact [Lewisusa1@outdrs.net](mailto:Lewisusa1@outdrs.net)

Aug 5 (start) Kirkland, Interlake Sporting Association, Carnel Hagen, (425) 827-3563

Aug 13 (start) Issaquah Sportsmen's Club, CLASSES FULL

Aug 18 (start) Enumclaw, Flint Tip Archers, contact [griffin6876@yahoo.com](mailto:griffin6876@yahoo.com)

Aug 21 (start) Roger Dahl Rifle Range, Fred Burr, (206) 935-4883

Sep TBA Renton Fish & Game Club, CLASSES FULL

Sep 3 (start) Issaquah Sportsmen's Club, CLASSES FULL

Sep 4 (start) Kirkland, Interlake Sporting Association, Carnel Hagen, (425) 827-3563

Sep 4 (start) Roger Dahl Rifle Range, Fred Burr, (206) 935-4883

Sep 15 (start) Enumclaw, Flint Tip Archers, contact [griffin6876@yahoo.com](mailto:griffin6876@yahoo.com)

Sep 16 (start) Snoqualmie location TBA, contact [LEIBLYDOTJIM@ATTBI.COM](mailto:LEIBLYDOTJIM@ATTBI.COM)

Oct 6 (start) Enumclaw, Flint Tip Archers, contact [griffin6876@yahoo.com](mailto:griffin6876@yahoo.com)

**KITSAP COUNTY** (Area Codes 206, 360)

Apr TBA Bremerton Trap & Skeet Club, James Goodman, 377-9595

Apr 7 (start) Bainbridge Island Sportsman's Club, [skielk@aol.com](mailto:skielk@aol.com) or (206) 842-2377

Apr 7 (start) Kingston Jr. Marksmwn Club, [mikehast@quixnet.net](mailto:mikehast@quixnet.net)

Apr 21 (start) Poulsbo Sportsmen's Club, (360) 308-2251 [dkitchens@reidrealestate.com](mailto:dkitchens@reidrealestate.com)

May 5 (start) Bainbridge Island Sportsman's Club, [skielk@aol.com](mailto:skielk@aol.com) or (206) 842-2377

May 9 (start) Location TBA, contact [psims@oz.net](mailto:psims@oz.net)

Jun TBA Bremerton Trap & Skeet Club, James Goodman, 377-9595

Jun 16 (start) Poulsbo Sportsmen's Club, (360) 308-2251 [dkitchens@reidrealestate.com](mailto:dkitchens@reidrealestate.com)

Jun 20 (start) Location TBA, contact [psims@oz.net](mailto:psims@oz.net)

Jul 18 (start) Location TBA, contact [psims@oz.net](mailto:psims@oz.net)

Aug 4 (start) Bainbridge Island Sportsman's Club, [skielk@aol.com](mailto:skielk@aol.com) or (206) 842-2377

Aug 11 (start) Location TBA, contact [psims@oz.net](mailto:psims@oz.net)

Aug 11 (start) Poulsbo Sportsmen's Club, (360) 308-2251 [dkitchens@reidrealestate.com](mailto:dkitchens@reidrealestate.com)

Aug 11 (start) Kingston Jr. Marksmwn Club, [mikehast@quixnet.net](mailto:mikehast@quixnet.net)

Sep 8 (start) Bainbridge Island Sportsman's Club, [skielk@aol.com](mailto:skielk@aol.com) or (206) 842-2377

**KITTITAS COUNTY** (Area Code 509)

Apr TBA Kittitas County Trading Company, 925-1109

Apr TBA Kittitas, register at Sure Shot, 968-4867

Jun TBA Kittitas County Trading Company, 925-1109

Jun TBA Kittitas, register at Sure Shot, 968-4867

Jun 2 (start) Cle Elum location TBA, Mark Bennett, 674-7512

Jul TBA Kittitas, register at Sure Shot, 968-4867

Jul 21 (start) Cle Elum location TBA, Mark Bennett, 674-7512

Aug TBA Kittitas County Trading Company, 925-1109

Aug 25 (start) Cle Elum location TBA, Mark Bennett, 674-7512

**KLICKITAT COUNTY** (Area Code 509)

Mar TBA Goldendale location TBA, Jodey Goble, 773-6153

Apr TBA Location TBA, Bill Clack, 493-1782

Jun 19 (start) Goldendale High School, Rob Wing, 773-4764

Mid-Aug Glenwood School, Harold Cole Jr., 364-3489

**LEWIS COUNTY** (Area Code 360)

Mar 4 (start) St. Urban Grange, John Schaefer, 785-4305

Mar 31 (start) Centralia Rifle Club, Bob Fahnestock, 736-9503

Apr 19 (start) Morton WDFW office, Earl Cooper, 496-5165

May 31 (start) Morton WDFW office, Earl Cooper, 496-5165

Jul 16 (start) Pe Ell location TBA, [currierojer@centurytel.net](mailto:currierojer@centurytel.net)

Jul 29 (start) St. Urban Grange, John Schaefer, 785-4305

Aug 5 Onalaska School, Neal Allen, 978-5150

Aug 18 (start) Centralia Rifle Club, Bob Fahnestock, 736-9503

Aug 20 (start) Pe Ell location TBA, [currierojer@centurytel.net](mailto:currierojer@centurytel.net)

Sep TBA Adna location TBA, Joe Morgan, 748-8098

Sep 2 (start) Centralia Rifle Club, Bob Fahnestock, 736-9503

**LINCOLN COUNTY** (Area Code 509)

Feb TBA Davenport Gun Club, Lynn Geissler, 725-5837 or J. McCalmant, 725-8308

Mar 31 (start) Reardan location TBA, Jerry Dougherty, 796-4085 or Jerry Guhlke, 299-5497

**MASON COUNTY** (Area Code 360)

TBA Shelton location TBA, contact [onebadspeler@yahoo.com](mailto:onebadspeler@yahoo.com)

Apr 5 (start) Shelton Rifle & Pistol Club, CLASSES FULL

May 3 (start) Shelton Rifle & Pistol Club, CLASSES FULL

Jun 21 (start) Shelton Rifle & Pistol Club, CLASSES FULL

Jul 19 (start) Shelton Rifle & Pistol Club, CLASSES FULL

**OKANOGAN COUNTY** (Area Code 509)

Feb 10 (start) Pateros location TBA, Jerry Johnson, 686-7062

Apr TBA Riverside Sportsman's Club, register at Dave's Gun & Pawn

Apr TBA Twisp Forest Service Conference Room, Roger Townsend, 997-8140

Apr 1 (start) Tonasket location TBA, [baileysguns@gdicom.net](mailto:baileysguns@gdicom.net)

May TBA Okanogan location TBA, Norma Holthaus, 422-0307

Jun TBA Riverside Sportsman's Club, register at Dave's Gun & Pawn

Jun TBA Okanogan location TBA, Norma Holthaus, 422-0307

Aug TBA Okanogan location TBA, Norma Holthaus, 422-0307

Aug 26 (start) Tonasket location TBA, [baileysguns@gdicom.net](mailto:baileysguns@gdicom.net)

Fall TBA Tonasket Gun Club, contact [1loydcaton@nvi.net](mailto:1loydcaton@nvi.net)

Sep TBA Twisp Forest Service Conference Room, Roger Townsend, 997-8140

**PACIFIC COUNTY** (Area Code 360)

TBA Location TBA, Bill Wilson, 942-2950 or Rich Pearson, 875-6686

**PEND OREILLE COUNTY** (Area Code 509)

Apr TBA Newport Gun Club, Tom Watson, 447-3462

Jul TBA Newport Gun Club, Tom Watson, 447-3462

Aug TBA Newport Gun Club, Tom Watson, 447-3462

Aug 20 (start) Metaline Falls Gun Club, Tom Mott, 442-0622

**PIERCE COUNTY** (Area Code 253)

Jan TBA Puyallup, Paul Bunyan Sportsman's Club, 847-7893

Jan 19 (start) Alder Community Center, Jim Loeffelholz, (360) 832-3337

Feb TBA Puyallup, Paul Bunyan Sportsman's Club, 847-7893

Mar TBA Puyallup, Paul Bunyan Sportsman's Club, 847-7893

Mar 23 (start) Alder Community Center, Jim Loeffelholz, (360) 832-3337

Apr TBA Puyallup, Paul Bunyan Sportsman's Club, 847-7893

Apr 14 (start) Gig Harbor Sportsmen's Club, [Gary.Horn@lmcu.com](mailto:Gary.Horn@lmcu.com)

Apr 20 (start) Alder Community Center, Jim Loeffelholz, (360) 832-3337

Apr 21 (start) Puyallup, Tacoma Sportsmen's Club, contact [ldepaul1953@yahoo.com](mailto:ldepaul1953@yahoo.com)

May TBA Puyallup, Paul Bunyan Sportsman's Club, CLASSES FULL

May 19 (start) Puyallup, Tacoma Sportsmen's Club, contact [ldepaul1953@yahoo.com](mailto:ldepaul1953@yahoo.com)

May 23 (start) Sumner Sportsmen's Assn, Keith Hawkes, 639-8886

Jun TBA Puyallup, Paul Bunyan Sportsman's Club, CLASSES FULL

Jun 6 (start) Sumner Sportsmen's Assn, Keith Hawkes, 639-8886

Jun 16 (start) Puyallup, Tacoma Sportsmen's Club, contact [ldepaul1953@yahoo.com](mailto:ldepaul1953@yahoo.com)

Jun 16 (start) Gig Harbor Sportsmen's Club, [Gary.Horn@lmcu.com](mailto:Gary.Horn@lmcu.com)

Jun 23 (start) Ft. Lewis Outdoor Recreation, David Pedroza, 967-6263

Jul TBA Puyallup, Paul Bunyan Sportsman's Club, CLASSES FULL

Jul 21 (start) Gig Harbor Sportsmen's Club, Rick Gaida, 851-4233



Jul 21	(start) Puyallup, Tacoma Sportsmen's Club, contact <a href="mailto:ldepaul1953@yahoo.com">ldepaul1953@yahoo.com</a>	Mar 3	(start) Granite Falls Sportsmen's Club, Carol, (360) 691-5161	May TBA	Spokane, Sportsmen's Warehouse, 891-1900
Jul 21	(start) Ft. Lewis Outdoor Recreation, David Pedroza, 967-6263	Mar 11	(start) Lynnwood Parks & Recreation, (425) 771-4030	May 12	(start) Wildrose Grange, Roger Hamilton, 276-5572
Jul 25	(start) Sumner Sportsmen's Assn, Keith Hawkes, 639-8886	Apr TBA	Snohomish Fire/Rescue, Mary Beth, (360) 568-2141	May 5	(start) Fairchild AFB, Mark Buzzard, 725-0599
Aug TBA	Puyallup, Paul Bunyan Sportsman's Club, CLASSES FULL	Apr 7	(start) Granite Falls Sportsmen's Club, Carol, (360) 691-5161	May 12	(start) Spokane, Inland NW Wildlife Council, N. 6116 Market
Aug 18	(start) Puyallup, Tacoma Sportsmen's Club, contact <a href="mailto:ldepaul1953@yahoo.com">ldepaul1953@yahoo.com</a>	Apr 7	(start) Everett, Sam's Gun Shop, 11714 Airport Road	May 20	(start) Sharp Shooting Indoor Range, 535-4444
Aug 18	(start) Ft. Lewis Outdoor Recreation, David Pedroza, 967-6263	Apr 8	(start) Lynnwood Parks & Recreation, (425) 771-4030	Jun TBA	Deer Park location TBA, Dave Langbehn, 276-5234
Aug 18	(start) Gig Harbor Sportsmen's Club, <a href="mailto:Gary.Horn@lmcu.com">Gary.Horn@lmcu.com</a>	May 5	(start) Granite Falls Sportsmen's Club, Carol, (360) 691-5161	Jun TBA	Spokane, Sportsmen's Warehouse, 891-1900
Aug 22	(start) Sumner Sportsmen's Assn, Keith Hawkes, 639-8886	May 12	(start) Everett, Sam's Gun Shop, 11714 Airport Road	Jun TBA	Chatteroy location TBA, <a href="mailto:rvt1234@aol.com">rvt1234@aol.com</a>
Sep TBA	Puyallup, Paul Bunyan Sportsman's Club, CLASSES FULL	May 13	(start) Machias, Seattle Rifle & Pistol Range, <a href="mailto:rdryder@mindspring.com">rdryder@mindspring.com</a>	Jun 9	(start) Wildrose Grange, Roger Hamilton, 276-5572
Sep 8	(start) Gig Harbor Sportsmen's Club, Rick Gaida, 851-4233	Jun 2	(start) Granite Falls Sportsmen's Club, Carol, (360) 691-5161	Jun 9	(start) Spokane, Inland NW Wildlife Council, N. 6116 Market
Sep 14	(start) Alder Community Center, Jim Loeffelholz, (360) 832-3337	Jun 10	(start) Lynnwood Parks & Recreation, (425) 771-4030	Jun 16	(start) Spangle Gun club, Tom Higgins, 327-7896
Sep 26	(start) Sumner Sportsmen's Assn, Keith Hawkes, 639-8886	Jun 16	(start) Everett, Sam's Gun Shop, 11714 Airport Road	Jul TBA	Deer Park location TBA, Dave Langbehn, 276-5234
<b>SAN JUAN COUNTY</b> (Area Code 360)		Jul 14	(start) Everett, Sam's Gun Shop, 11714 Airport Road	Jul TBA	Spokane, Sportsmen's Warehouse, 891-1900
Feb 26	(start) Lopez Village, Rick King, 468-3779 or Roy Moore, 468-2718	Jul 16	(start) Kenmore Gun Range, (425) 486-8686	Jul 7	(start) Wildrose Grange, Roger Hamilton, 276-5572
Aug 18	(start) Eastsound location TBA, Roger Congdon, 376-2710	Jul 23	(start) Kenmore Gun Range, (425) 486-8686	Jul 7	(start) Spokane, Inland NW Wildlife Council, N. 6116 Market
<b>SKAGIT COUNTY</b> (Area Code 360)		Jul 30	(start) Kenmore Gun Range, (425) 486-8686	Jul 22	(start) Medical Lake, Lone Pine Range, Jack Dolan, 299-5419
Jan 21	Burlington/Mount Vernon, contact <a href="mailto:bobyhunted@cs.com">bobyhunted@cs.com</a> or 336-5039	Aug TBA	Sultan High School, <a href="mailto:EastSnoCo@yahoo.com">EastSnoCo@yahoo.com</a>	Jul 22	(start) Sharp Shooting Indoor Range, 535-4444
Feb TBA	Burlington Moose Trap Range, Gary Falkner, 293-2820	Aug 6	(start) Kenmore Gun Range, (425) 486-8686	Aug TBA	Spokane, Sportsmen's Warehouse, 891-1900
Mar 5	(start) Anacortes location TBA, register after 6 p.m., 293-7356	Aug 13	(start) Kenmore Gun Range, (425) 486-8686	Aug 14	(start) Wildrose Grange, Roger Hamilton, 276-5572
Apr TBA	Burlington Moose Trap Range, Gary Falkner, 293-2820	Aug 20	(start) Kenmore Gun Range, (425) 486-8686	Aug 11	(start) Spokane, Inland NW Wildlife Council, N. 6116 Market
Jun TBA	Burlington Moose Trap Range, Gary Falkner, 293-2820	Aug 23	(start) Marysville Rifle Club, Rod Moore, (360) 652-8321	Aug 12	(start) Sharp Shooting Indoor Range, 535-4444
Aug TBA	Conway location TBA, <a href="mailto:guitars@tgi.net">guitars@tgi.net</a>	Sep TBA	Snohomish Fire/Rescue, Mary Beth, (360) 568-2141	Sep TBA	Spokane, Sportsmen's Warehouse, 891-1900
Aug TBA	Conway location TBA, <a href="mailto:guitars@tgi.net">guitars@tgi.net</a>	Sep TBA	Sultan High School, <a href="mailto:EastSnoCo@yahoo.com">EastSnoCo@yahoo.com</a>	Sep 8	(start) Wildrose Grange, Roger Hamilton, 276-5572
Sep TBA	Burlington Moose Trap Range, Gary Falkner, 293-2820	Sep 9	(start) Lynnwood Parks & Recreation, (425) 771-4030	Sep 8	(start) Spokane, Inland NW Wildlife Council, N. 6116 Market
Sep TBA	Concrete location TBA, Bill Newby, 873-2195	Sep 20	(start) Twin City Sportsmen's Club, Rod Moore, (360) 652-8321	Sep 15	(start) Spangle Gun club, Tom Higgins, 327-7896
<b>SKAMANIA COUNTY</b> (Area Code 509)		Nov 26	(start) Kenmore Gun Range, (425) 486-8686	Sep 18	(start) Cheney, Fire District #3, Harry Meverden, 235-5212
Feb TBA	(start) Mill A School, contact <a href="mailto:anita@portofskamania.org">anita@portofskamania.org</a>	<b>SPokane COUNTY</b> (Area Code 509)		Oct TBA	Spokane, Sportsmen's Warehouse, 891-1900
Mar TBA	(start) Washougal American Legion Hall, contact <a href="mailto:fobear@gorge.net">fobear@gorge.net</a>	Feb TBA	Spokane Fire District 3, Cheney Parks & Recreation, 235-7295	Oct 7	(start) Sharp Shooting Indoor Range, 535-4444
Apr TBA	(start) Stevenson location TBA, contact <a href="mailto:fobear@gorge.net">fobear@gorge.net</a>	Feb TBA	Spokane, Sportsmen's Warehouse, 891-1900	Nov TBA	Spokane, Sportsmen's Warehouse, 891-1900
Jul TBA	(start) Washougal American Legion Hall, contact <a href="mailto:anita@portofskamania.org">anita@portofskamania.org</a>	Feb 3	(start) Spokane location TBA, <a href="mailto:dthome@Mr.Spokane.com">dthome@Mr.Spokane.com</a>	<b>Stevens County</b> (Area Code 509)	
Aug TBA	(start) Stevenson location TBA, contact <a href="mailto:anita@portofskamania.org">anita@portofskamania.org</a>	Feb 10	(start) Spokane Rifle Club, Inland NW Wildlife Council, N. 6116 Market	Mar TBA	Location TBA, Tim Nizich, 684-5069
<b>SNOHOMISH COUNTY</b> (Area Codes 206, 425)		Feb 10	(start) Wildrose Grange, Roger Hamilton, 276-5572	Mar TBA	Addy, Marvin Sandow, 935-4148
Jan TBA	Snohomish Fire/Rescue, Mary Beth, (360) 568-2141	Mar TBA	Spokane, Sportsmen's Warehouse, 891-1900	Mar TBA	Kettle Falls location TBA, <a href="mailto:JDCline@Theofficenet.com">JDCline@Theofficenet.com</a>
Jan 27	(start) Everett, Sam's Gun Shop, 11714 Airport Road	Mar 10	(start) Wildrose Grange, Roger Hamilton, 276-5572	Mar 17	(start) Colville VFW, Floyd Cumbo, 684-2459
Feb TBA	Sultan High School, <a href="mailto:EastSnoCo@yahoo.com">EastSnoCo@yahoo.com</a>	Mar 18	(start) Sharp Shooting Indoor Range, 535-4444	Apr 28	(start) Colville VFW, Floyd Cumbo, 684-2459
Feb TBA	Snohomish Fire/Rescue, Mary Beth, (360) 568-2141	Apr TBA	Spokane, Sportsmen's Warehouse, 891-1900	Jun TBA	Suncrest location TBA, Gary Dougherty, 276-6752
Feb 18	(start) Machias, Seattle Rifle & Pistol Range, <a href="mailto:rdryder@mindspring.com">rdryder@mindspring.com</a>	Apr TBA	Spokane location TBA, <a href="mailto:dthome@Mr.Spokane.com">dthome@Mr.Spokane.com</a>	Jul TBA	Loon Lake location TBA, <a href="mailto:skipmorgan@icehouse.net">skipmorgan@icehouse.net</a>
Mar TBA	Snohomish Fire/Rescue, Mary Beth, (360) 568-2141	Apr 7	(start) Wildrose Grange, Roger Hamilton, 276-5572	Jul TBA	Suncrest location TBA, Gary Dougherty, 276-6752
Mar TBA	Sultan High School, <a href="mailto:EastSnoCo@yahoo.com">EastSnoCo@yahoo.com</a>	Apr 7	(start) Spokane, Inland NW Wildlife Council, N. 6116 Market	Jul TBA	Springdale location TBA, <a href="mailto:skipmorgan@icehouse.net">skipmorgan@icehouse.net</a>
		Apr 21	Cheney location TBA, Chuck Kreigh, 235-6943 (register after March 1)	Aug TBA	Addy, Marvin Sandow, 935-4148
		Apr 21	(start) Spokane Rifle Club, Inland NW Wildlife Council, N. 6116 Market	Aug TBA	Valley location TBA, <a href="mailto:skipmorgan@icehouse.net">skipmorgan@icehouse.net</a>
				Aug TBA	Loon Lake location TBA, <a href="mailto:skipmorgan@icehouse.net">skipmorgan@icehouse.net</a>



- Sep TBA Kettle Falls location TBA, [JDClinc@Theofficenet.com](mailto:JDClinc@Theofficenet.com)
- Sep TBA Addy, Marvin Sandow, 935-4148
- Sep 15 (start) Colville VFW, Floyd Cumbo, 684-2459
- Sep 29 (start) Colville VFW, Floyd Cumbo, 684-2459
- Thurston County** (Area Code 360)
- Jan 6 Bucoda City Hall, 446-7193 or 278-3525
- Feb 3 (start) Yelm location TBA, contact [wahuntered@yahoo.com](mailto:wahuntered@yahoo.com)
- Feb 3 (start) Location TBA, contact [bpozzang@attbi.com](mailto:bpozzang@attbi.com)
- Feb 17 (start) Evergreen Sportsmen's Club, Thomas Brown, 273-0237
- Mar 10 (start) Olympia, Chinook Middle School, register at Ron's Auto Body, Olympia
- Mar 30 (start) Location TBA, contact [bpozzang@attbi.com](mailto:bpozzang@attbi.com)
- Mar 31 (start) Location TBA, contact [wahuntered@yahoo.com](mailto:wahuntered@yahoo.com)
- Mar 31 (start) Olympia, Chinook Middle School, register at Ron's Auto Body, Olympia
- May 12 (start) Location TBA, contact [wahuntered@yahoo.com](mailto:wahuntered@yahoo.com)
- May 12 (start) Olympia, Chinook Middle School, register at Ron's Auto Body, Olympia
- Jun 16 (start) Yelm location TBA, contact [wahuntered@yahoo.com](mailto:wahuntered@yahoo.com)
- Aug TBA Olympia area location TBA, WDFW, 902-8111
- Aug 11 (start) Tumwater, Tumwater City Hall, register at Ron's Auto Body, Olympia
- Sep 8 (start) Rainier location TBA, contact [wahuntered@yahoo.com](mailto:wahuntered@yahoo.com)
- Sep 8 (start) Olympia, Chinook Middle School, register at Ron's Auto Body, Olympia
- Sep 8 (start) Location TBA, contact [bpozzang@attbi.com](mailto:bpozzang@attbi.com)
- WAHIAKUM COUNTY** (Area Code 360)
- Feb TBA Cathlamet location TBA, Chuck Nadgwick, 849-4001
- Aug TBA Cathlamet location TBA, Chuck Nadgwick, 849-4001
- WALLA WALLA COUNTY** (Area Code 509)
- Mar TBA Waitsburg Gun Club, Dick Largent, 337-6224
- Apr 15 (start) Walla Walla, register at the Target Shop, 529-8329
- Apr 28 (start) Washington State Penitentiary, 529-4075
- Jul 14 (start) Washington State Penitentiary, 529-4075
- Sep 2 (start) Walla Walla, register at the Target Shop, 529-8329
- WHATCOM COUNTY** (Area Code 360)
- Apr TBA Lynden, register at Ace Hardware in Lynden, 354-2291
- Aug 25 (start) Bellingham, Wal-Mart, 647-1400
- WHITMAN COUNTY** (Area Code 509)
- Mar 24 (start) Pullman location TBA, [joepalouse2001@yahoo.com](mailto:joepalouse2001@yahoo.com)
- Jun TBA LaCrosse City Hall, Dallas Filian, 549-3303 or Larry Martin, 549-3405
- Jul 7 St. John location TBA, John Blumenschein, 648-3791
- Jul 14 (start) Pullman location TBA, [joepalouse2001@yahoo.com](mailto:joepalouse2001@yahoo.com)
- Sep 2 (start) Pullman location TBA, [joepalouse2001@yahoo.com](mailto:joepalouse2001@yahoo.com)
- Sep 22 (start) Palouse High School, [grass@pullman.com](mailto:grass@pullman.com)

- YAKIMA COUNTY** (Area Code 509)
- Feb 3 (start) Selah, Wakuwa Archers Club House, Margaret Justice, 697-3122
- Spring TBA, Zillah Police Department, 829-6100
- Mar TBA Selah Fire Department [Navaro2001@charter.net](mailto:Navaro2001@charter.net)
- Mar TBA Register at Shooter's Supply, 452-1181
- Mar 3 (start) Selah, Wakuwa Archers Club House, Margaret Justice, 697-3122
- Mar TBA Selah Fire Department [Navaro2001@charter.net](mailto:Navaro2001@charter.net)
- Apr TBA Register at Shooter's Supply, 452-1181
- Apr TBA Yakima location TBA, Lance Cussons, 965-0691
- Apr 8 (start) Sunnyside location TBA, Tony Hays, 830-4532
- May TBA Register at Shooter's Supply, 452-1181
- May TBA Yakima location TBA, Lance Cussons, 965-0691
- May 13 (start) Lewis & Clark Middle School, [cjdunham@charter.net](mailto:cjdunham@charter.net)
- Aug TBA Register at Shooter's Supply, 452-1181
- Aug 19 (start) Sunnyside location TBA, Tony Hays, 830-4532
- Fall TBA Zillah Police Department, 829-6100
- Sep 16 (start) Lewis & Clark Middle School, [cjdunham@charter.net](mailto:cjdunham@charter.net)

## Other Questions About The Hunter Education Training Program?

Please contact a member of the hunter education staff if you have questions about training requirements, class schedules, Advanced Hunter Education, etc. Our hunter education staff is here to help you!

In eastern Washington, please contact our hunter education staff at the Department of Fish and Wildlife Ephrata office at (509) 754-4624.

In western Washington, please contact our hunter education staff at the Olympia headquarters office at (360) 902-8111.

You can also visit the hunter education web site at <http://www.clearlight.com/hunting>

## Advanced Hunter Education Training

Hunting is a life-long pursuit and now the Department of Fish and Wildlife offers a voluntary program for individuals who wish to demonstrate their skills, their knowledge and their personal commitment to both fish and wildlife resources and landowner relations.

AHE applications and brochures are available at Fish and Wildlife offices throughout the state.

## Bowhunter Education Courses

Bowhunter education is a partnership agreement among the Department of Fish and Wildlife, Washington State Archery Association, the Traditional Bowhunters of Washington and the Washington State Bowhunters.

Although bowhunter education training is not required in Washington, it is increasingly required by other states. All courses meet standards of the International Bowhunter Education Program.

(Reminder: Bowhunter education classes do not meet the Washington training requirement to purchase a hunting license for first-time hunters born after January 1, 1972.)

### **KING COUNTY** (Area Code 206. 253. 425)

- Apr 16 (start) Issaquah Sportsmen's Club, Alan Jones (425) 883-0405
- Aug 18 (start) Issaquah Sportsmen's Club, Alan Jones (425) 883-0405
- Oct 18 (start) Issaquah Sportsmen's Club, Alan Jones (425) 883-0405

### **KITSAP COUNTY** (Area Code 360)

- Mar 15 (start) Belfair, Kitsap Bowhunters, Walt Walden 779-6147
- Aug 9 (start) Belfair, Kitsap Bowhunters, Charlie Gissher, 479-4046

### **Pierce County** (Area Code 206. 253. 425)

- May 13 (start) Enumclaw, Flint Tip Archery, Greg Roe (360) 825-6942, or [gcroe@gte.net](mailto:gcroe@gte.net)
- Jul 29 (start) Enumclaw, Flint Tip Archery, Butch Loney, (253) 862-9160, or [blvoney@gte.net](mailto:blvoney@gte.net)

## Home Study Hunter Education Training

The best way to learn and develop safe hunting skills is in a training program taught by certified hunter education instructors. Hunter education classes are popular and fill up quickly, so be sure to register early for hunter education classes in your area.

If classes are full or unavailable in your area, you may obtain information about completing the Home Study program by writing to the Department of Fish and Wildlife, Hunter Education Program, 600 Capitol Way N, Olympia, WA 98501-1091. You may also learn more about the Home Study Program by looking at the hunter education web site. Please note that the Home Study Program requires discipline, time and individual motivation. It is not an easy alternative to a traditional class!