

Washington's 2010 Big Game Hunting Seasons & Regulations

Effective April 1, 2010 - March 31, 2011



New This Year

Photograph By: Chuck & Grace Bartlett

There are major changes to the special permit drawing process. You can now purchase more than one application per species. See pages 80-82 for complete details.

Application Deadline: May 26, 2010



Washington Department of
FISH and WILDLIFE

ERRATA BIG GAME PAMPHLET 2010

Corrections as of November 18, 2010

Page 112 (updated November 18)

4) The modern firearm westside archery deer season begins on November 24 (not 23).

Page 42 (updated November 4)

GMU 666 is incorrectly listed under the Western Washington November 6-16 3 pt. min. legal elk. Any elk may be harvested in GMU 666

Page 112

The Summary of 2010 Big Game General Seasons table has three errors:

- 1) The various end dates for the cougar season are 3/31/2011 (not 2010)
- 2) The modern firearm black-tailed deer season is November 18-21 (not 17-20)
- 3) The modern firearm white-tailed deer season is November 6-19 (not (5-19)

Page 116

The Advertisement for the 2010 Buckrun Mule Deer Raffle should list the cost per raffle entry as \$25.

Page 13 (added May 10 & updated on May 14)

The Refunds/Exchanges paragraph incorrectly states that “Exchanges of hunting license documents will not be made after the general season begins”. This should state that “Exchanges of hunting license documents will not be made after 5:00 on May 26 for those applying for special permits or after the general hunting season opens (Sept. 15 for modern and muzzleloader tag holders and Sept. 1 for archery tag holders)”.

In addition, the red sentence at the end of the paragraph refers to requests for having your points reinstated if you are unable to participate in the hunt. One of the following must be met to have your points reinstated:

- You are active duty military personnel and are transferred or otherwise obligated and unable to participate prior to the opening of the special hunt for which you were selected (documentation is required).
- If you, your spouse, immediate family member, or a group member are hospitalized or under the care of a physician making it impossible for you to participate in the hunt (documentation is required).
- Landowners within the hunt boundary did not allow access during the time of the hunt (verification is required).
- When regulations are in conflict and you, through no fault of your own, cannot participate.
- You made a mistake while submitting your application and you were selected for an unintended hunt. The permit must be returned to WDFW and be received or postmarked before the opening day of the special hunt (verification is required).
- If technical difficulties occur, that are solely the fault of WDFW, and result in your application being excluded from the drawing process.

Page 18

Under late archery, the legal deer in GMU 652 is Any Buck. In the pamphlet the unit appears in both the Any Deer and the Any Buck categories. It should only be in Any Buck.

Page 22

The GMUs for Hunt choice 1101 are correct, but the hunt was mistakenly named “East”. The GMUs for Hunt choice 1102 are correct, but the hunt was mistakenly named “West”.

Page 25

For the second deer category under the notes at the top, the notes should only include the following text:

Notes: You must purchase a second deer tag to participate in this hunt and the second tag can only be used in the permit hunt. The second tag must be the same weapon choice as your first tag.

Page 28

The GMUs for Hunt choice 1500 are correct, but the hunt was mistakenly named “East”. The GMUs for Hunt choice 1501 are correct, but the hunt was mistakenly named “West”.

Page 33 (added May 14)

The “Notes” section for the Master Hunter permit hunts listed at the bottom of the page incorrectly states that “A second tag must be purchased if selected for indicated hunts below.” A second tag is not required for these hunts.

The Notes section should read: *“You may hunt only with the hunting method in compliance with your tag. If purchased, the second tag can only be used during the permit hunt. Your first tag can be used to take a deer during this hunt. Second tags must be the same weapon choice as your first tag. Only 1 deer may be taken per deer tag.”*

Page 12 (added May 10)


The cost for a non-resident additional turkey tag is incorrectly listed as \$17.30. It should be \$72.50

Page 59 (added May 5)

Under the Commonly Asked Questions section: the last sentence reading “Individuals selected for a cougar permit must sign and return an affidavit indicating they read the materials an own a dog capable of tracking and baying a cougar” should read “Individuals selected for a cougar permit must sign and return an affidavit indicating they read the materials” the last part of the sentence should be deleted. As of this year this requirement no longer applies.

Table of Contents

General Information

Department of Fish and Wildlife Offices	11
License Fees and Requirements	12-13
Mandatory Reporting	13
Definitions	14
Age Requirements	15
Hunter Orange	15
Hunting Hours	68
Violations and Penalties	69
Equipment and Hunting Methods	70-71
Prohibited Hunting Methods	72
Tagging and Transporting	73
Hunting Access and Closures	74
Firearm Restrictions	75
Multiple Season Permits	76
Raffle Permit Hunts	77-79
Special Hunting Season Permit Application Instructions	80-82
Special Hunting Permit Category Table	82
Public Conduct Rules for WDFW Lands	84
Persons with Disabilities 	84
Vehicle Use Permits	85
Hunter's Code of Conduct	86
Hunter Education	87
Cooperative Road Management Areas	88
Chronic Wasting Disease	89
Summary of Hunting Seasons	112
2011 Season Dates	113

Legal Descriptions

Bighorn Sheep Units	93
Mountain Goat Areas	93-94
Elk Areas	94-97
Deer Areas	97-98

Game Management Units

100 series	98-100
200 series	100-102
300 series	102-104
400 series	104-105
500 series	105-108
600 series	108-110

Maps

Deer Areas	34-35
Game Management Units (Western)	36
Game Management Units (Eastern)	37
Elk Areas	38-39
Bighorn Sheep Units	65
Other Map Sources	92

Significant changes are red.

Noteworthy information is blue.

Deer Seasons and Permits

Hunting Requirements and General Definitions	16
Modern Firearm General	17
Archery General	18
Muzzleloader General	19
Deer Special Permits	20-33

Elk Seasons and Permits

Elk Tag Areas	40
General Information and Definitions	41
Modern Firearm General	42
Archery General	43
Muzzleloader General	44
Elk Special Permits	45-56

Black Bear

General Season	60
Spring Black Bear Special Permits	61

Cougar

General Season	57
Hide Sealing Requirements	57
Cougar Special Permits	58-59

Goat, Moose, Bighorn Sheep

Moose and Mountain Goat Special Permits	62-63
Bighorn Sheep Permits	64

Other Seasons

Bobcat, Coyote, Fox, Grouse	66
Raccoon, Rabbit and Hare	66
Wild Turkey	67

WAC Summary Information

This pamphlet is a summary of the hunting regulations and seasons adopted by the Washington Fish and Wildlife Commission. This pamphlet does not contain nor is it intended to contain all Department regulations. Regulations specific to the hunting seasons described in this pamphlet are found in Sections 232-28-248 through 232-28-516, and 232-12-001 through 232-12-830, of the Washington Administrative Code.

This program receives Federal assistance from the U.S. Fish and Wildlife Service. Title VI of the Civil Rights Act of 1964, Section 504 of the Rehabilitation Act of 1973, Title II of the Americans with Disabilities Act of 1990, the Age Discrimination Act of 1975, and Title IX of the Education Amendments of 1972, the U.S. Department of the Interior and its bureaus prohibit discrimination on the bases of race, color, national origin, age, disability and sex (in educational programs). If you believe that you have been discriminated against in any program, activity or facility, please contact the WDFW, ADA Coordinator at 600 Capitol Way North, Olympia WA 98501 or write to: U.S. Fish and Wildlife Service, Civil Rights Coordinator for Public Access 4401 N. Fairfax Drive, Mail Stop: WSFR-4020, Arlington, VA 22203

Message from Commission Chair & Director



Miranda Wecker, Chair
Washington Fish and Wildlife Commission



Phil Anderson, Director
Washington Department of Fish and Wildlife

reminder that ethical conduct means more than just following the hunting regulations.

Thinking on a broader scale

As you'll see, the "Hunter's Code" also addresses other issues important to the future of hunting. For example, one provision reads: "Learn more about wildlife and habitat issues, and urge policymakers to support strong conservation initiatives."

While this section of the code may seem out of place next to such principles as "obey bag and possession limits," it is nonetheless an integral part of our hunting heritage.

For more than a century, hunters have been at the forefront of the American conservation movement, helping to shape management policies here and throughout the nation. That was just what President Theodore Roosevelt had in mind when he helped to create the North American Model of wildlife management, joining hunters and resource managers in a partnership for wildlife stewardship.

That system – which relies on field reports, policy recommendations, and license fees from hunters – has served us well over the past century. Today, amid escalating concerns about habitat loss and climate change, that kind of active involvement by hunters is more important than ever.

Consider: In 1901, when Teddy Roosevelt took office, there were approximately 600,000 people living in Washington state. Today, the state's population is estimated at 6.8 million – and expected to grow to 8.4 million in the next 20 years. We don't have to tell you the effect that kind of growth will have on wildlife habitat already strained by human development.

We believe it is essential that hunters engage in these broader issues, which are increasingly defining the debate over conservation throughout the nation. This doesn't mean that we should ignore such traditional concerns as access to private lands and allocation of hunting opportunities, but we do need to participate in the wider debate to ensure that hunting remains viable in our state in the years ahead.

One good source of information is available at www.seasonsend.org, and we highly recommend a new publication titled "Beyond Seasons' End," which describes the challenges ahead.

For the past century, hunters and wildlife managers have worked together under a model of wildlife management widely acclaimed as the most successful system of wildlife stewardship in the world. Working together, we believe we can conserve Washington's fish and wildlife resources, and the future of hunting in our state.

Hunting in a Changing World

We hope that you will be able to get out and enjoy one or more of the many great hunting opportunities offered this year. Our hunting seasons and management measures have been crafted to meet our conservation objectives and to provide hunting opportunities on healthy wildlife populations.

After a mild winter, hunting prospects generally appear favorable for the fall season. Hunters gearing up for the 2010 season can also look forward to several new hunting opportunities, ranging from peak-season quality hunts for bulls and bucks to an expanded fall turkey hunt.

As you prepare to take to the field, we would like to make you aware of several issues affecting the upcoming season and the future of hunting in Washington.

New system for special-hunt drawings

This year, for the first time, hunters will be able to apply for special permits for big-game hunts in several different categories, ranging from buck or bull permits to senior permits. This new approach will allow you to apply under as many categories as you are qualified to hunt.

One goal of the new application system is to provide more options for hunters seeking permits. Another is to generate revenue to expand the hunter access program on private lands. Under this new plan, points accrued by hunters toward special-hunt permits in previous years will be applied to each of the new permit categories.

The application period for special-hunt permits runs from April 26 to May 26 this year. See pages 80-82 for more information about these new opportunities.

Public perceptions and ethical conduct

Recent surveys have shown that more than 80 percent of Washington citizens support legal hunting in this state. That's encouraging, especially at a time when a growing segment of our society has never been hunting. Public perceptions are important, and all of us have a role to play in maintaining general support for hunting.

For that reason, we often remind non-hunters of the vital role hunters play in managing state wildlife populations. We also know that hunters dedicate tens of thousands of volunteer hours each year to conservation projects, and that a significant portion of our state's wildlife-management efforts are supported by the license fees and excise taxes you pay to hunt.

Unfortunately, public perceptions of hunting have been tarnished by several distasteful – and well-publicized – events involving hunters in recent years. While some cases involve illegal activities, many can be attributed to poor judgment or a lapse in ethical conduct in the field.

These incidents detract from the important work hunters do as stewards of the resource, and suggest that we could all benefit from reviewing the "Hunter's Code of Conduct" on page 86 of this pamphlet. While the principles outlined there may be second nature to most of us, they are a timely

Washington Department of Fish & Wildlife

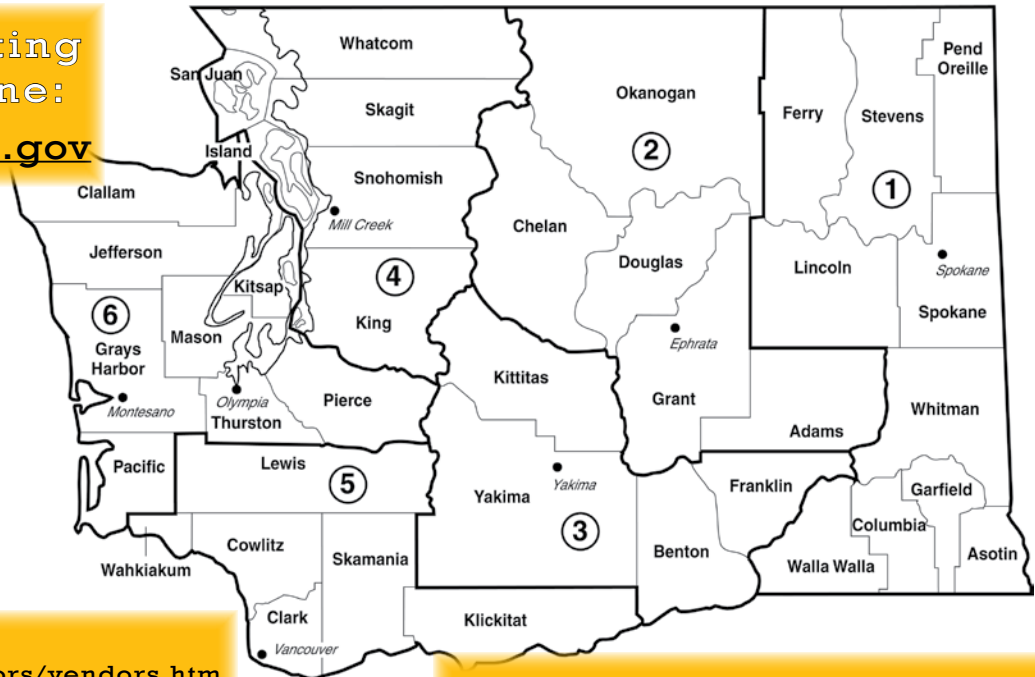
Buy Your Hunting License Online:

fishhunt.dfw.wa.gov

For License Information & Dealership Locations:

(360) 902-2464

wdfw.wa.gov/lic/vendors/vendors.htm



Website: wdfw.wa.gov

Olympia Headquarters Office

Office Location

Natural Resources Building
1111 Washington Street
Olympia, WA 98504

Mailing Address

Department of Fish and Wildlife
600 Capitol Way North
Olympia, WA 98501-1091

Agency Receptionist:

(360) 902-2200

TDD:

(800) 833-6388

Wildlife Program:

(360) 902-2515

Enforcement Program:

To report an emergency: (360) 902-2936
To report a violation: (800) 477-6224
(800) 933-9847

Fish Program:

(360) 902-2700

Hunter Education:

(360) 902-8111

Licensing Division:

(360) 902-2464

Regional Offices

Region 1 - Spokane:

(509) 892-1001

2315 N. Discovery Place, Spokane Valley, WA 99216-1566

Region 2 - Ephrata:

(509) 754-4624

1550 Alder St. NW, Ephrata, WA 98823-9699

Wenatchee District Office:

(509) 662-0452

3860 Chelan Highway N, Wenatchee, WA 98801-9607

Region 3 - Yakima:

(509) 575-2740

1701 S 24th Ave., Yakima, WA 98902-5720

Region 4 - Mill Creek:

(425) 775-1311

16018 Mill Creek Blvd., Mill Creek, WA 98012-1541

Region 5 - Vancouver:

(360) 906-6700

2108 Grand Blvd., Vancouver, WA 98661-4624

Region 6 - Montesano:

(360) 249-4628

48 Devonshire Road, Montesano, WA 98563-9618

Washington Fish and Wildlife Commission

Miranda Wecker, Chair, Naselle
Gary Douvia, Vice Chair, Kettle Falls
Dr. Kenneth Chew, Seattle

David Jennings, Olympia
Dr. Conrad Mahnken, Bainbridge Island
George Orr, Spokane

Chuck Perry, Moses Lake
Rolland Schmitt, Leavenworth
Dr. Bradley Smith, Bellingham

Phil Anderson, Washington Department of Fish and Wildlife Director

Dave Brittell, Wildlife Program Assistant Director

Report your hunting activity for for Big Game & Turkey by calling toll free 1-877-945-3492 or online at fishhunt.dfw.wa.gov.

Hunting License Information

Contact Licensing

General Information: (360) 902-2464

Email: licensing@dfw.wa.gov

Mailing Address:

600 Capitol Way N., Olympia, WA 98501

3 Ways to Buy Your License:

Dealer Outlets

Get your license immediately at any of our 600 license dealers.

For a dealer near you, visit:

wdfw.wa.gov/lic/vendors/vendors.htm

Internet

fishhunt.dfw.wa.gov

Buy online 24 hours a day.

Telephone

1-866-246-9453

Operators available 24 hours a day.

Please Note:

Internet and telephone orders may take up to 7-10 business days to receive your license in the mail.

Drawing for Lifetime License

The drawing for lifetime privileges offers an opportunity to receive complimentary recreational licenses for the rest of your life. You will never have to buy another base license for as long as you hunt or fish! Here's what to do:



Purchase: Applications are available for purchase over the Internet and at all dealerships that sell fishing/hunting licenses. The cost is \$7.05 for residents and \$13.59 for non-residents. Applications are good for a whole year and there is no limit to the amount of applications someone can purchase. For license year 2010 the drawings are scheduled for 6/3/10, 10/6/10, 1/6/11, 4/6/11.

Wait to Hear: A minimum of two winners are selected in each of the four drawings. Each application will be included in at least four drawings or until selected. That means that there are eight chances to win. WDFW will notify the winner by certified mail.

Claim your Prize: The winner is responsible for claiming the prize within 15 days of receiving their certified letter. If the winner chooses to give their lifetime eligibility as a gift, they must notify WDFW who they are giving it to at the time it is claimed.

Base Licenses Include:

- Deer, Elk, Bear, Cougar
- Western WA Pheasant
- Small Game License
- Migratory Bird Validation
- Vehicle Use Permit
- Annual Combination Fishing
- Puget Sound Crab
- One Turkey Tag

License Options & Fees

License requirements and fees are set by the Washington State

Legislature. Licenses are based on an April 1-March 31 license year. **Prices below include all applicable fees** and are subject to change. There are no senior citizen discounts on hunting licenses, tags, or permits. Youth is considered resident or non-resident under 16 years of age at the time of license purchase. Disabled prices are for Washington residents only. See page 84 for more information about hunters with disabilities.

Big Game Licenses	Resident	Non-Res.	Youth	Disabled*
Prices include license and tags. Forest grouse and unclassified wildlife (including coyote) may be hunted with either a small game license or a big game license.				
Deer + Elk + Bear + Cougar	\$81.20	\$794.00	\$41.60	\$41.60
Deer + Elk	\$69.20	\$674.00	\$35.60	\$35.60
Deer + Bear + Cougar	\$57.20	\$554.00	\$29.60	\$29.60
Elk + Bear + Cougar	\$57.20	\$554.00	\$29.60	\$29.60
Deer	\$45.20	\$434.00	\$23.60	\$23.60
Elk	\$45.20	\$434.00	\$23.60	\$23.60
Bear + Cougar	\$26.00	\$242.00	\$14.00	\$14.00
Small Game				
A small game license allows the holder to hunt for wild animals and wild birds, except big game. A small game license includes a prorated surcharge for Eastern WA pheasant enhancement.				
Small Game License	\$38.00	\$182.00	\$20.00	\$20.00
With purchase of Big Game	\$21.20	\$98.00	\$11.60	\$11.60
3-Day Small Game	n/a	\$62.00	n/a	n/a
Primary Turkey Tag	\$17.30	\$48.50	FREE	FREE
Additional Turkey Tags	\$17.30	\$17.30	\$11.30	\$11.30
Other Licenses, Tags, Applications, Permits				
Special Hunt Permit Application	\$6.50	\$60.50	\$4.10	\$6.50
Second Deer (if selected for special permit)	\$26.00	\$242.00	\$14.00	\$26.00
Second Elk (if selected for special permit)	\$26.00	\$242.00	\$14.00	\$26.00
Second Bear	\$14.00	\$122.00	\$8.00	\$8.00
Mountain Goat (random drawing)**	\$122.00	\$1,202.00	\$62.00	\$122.00
Moose (random drawing)**	\$122.00	\$1,202.00	\$62.00	\$122.00
Big Horn Sheep (random drawing)**	\$122.00	\$1,202.00	\$62.00	\$122.00
Multiple Season Permit Application	\$6.50	\$60.50	\$4.10	\$6.50
Multiple Season Tag (random drawing)	\$180.50	\$1,800.50	\$180.50	\$180.50
Western WA Pheasant***	\$92.00	\$182.00	\$44.00	\$92.00
3-Day Western WA Pheasant***	\$44.00	\$86.00	n/a	\$44.00
Migratory Bird Validation (statewide)	\$12.50	\$12.50	FREE	\$12.50

Notes:

*To qualify for reduced license fees you must be a resident: veteran with 30% service connected disability; veteran 65 or older with a service connected disability; that permanently uses a wheelchair; that is blind or visually impaired; or with a developmental disability as defined in RCW 77.32.480. Reduced fee applications are available online at https://fishhunt.dfw.wa.gov/wdfw/disability_apps.html, by calling (360) 902-2464, or at Regional Offices. Allow two weeks for your application to be processed.

**You do not need to buy a license to apply for sheep, goat, and moose special permits. If selected, you must purchase your license by the deadline set by the Department.

***A Small Game License is no longer required to hunt pheasants in western WA.

License Information & Mandatory Reporting

Duplicate Licenses & Tags

If hunting license or tag documents are lost, stolen, or destroyed, duplicates can be obtained from license dealers for a cost.

Refunds/Exchanges

There are no refunds for hunting licenses or transport tags. Exchanges of hunting license documents will not be made after the general season begins.

If you applied and were selected for a special permit in error or if you are not able to participate in the hunt due to illness or deployment, contact the Wildlife Program at (360) 902-2515.

Vehicle Use Permit

A Vehicle Use Permit is required for use of all posted WDFW lands. Your first vehicle use permit is free with the purchase of a hunting, fishing, or trapping license, or can be purchased separately. The permit must be clearly displayed and visible from outside of the vehicle. It can be placed on the dash or hung from the rearview mirror.

Social Security Numbers

Federal and state law requires persons 15 or older to give their Social Security Number in order to obtain a license. (Federal Law US Code: Title 42, Section 666, Paragraph 13, Section A; and RCW 77.32.014)

Watchable Wildlife Decals

You can purchase a Watchable Wildlife decal. Decals come with educational wildlife viewing material and a vehicle use permit that provides access to WDFW-managed lands. The cost is \$30. These are available online at fishhunt.dfw.wa.gov, via phone at 1-866-246-9453, or wherever fishing and hunting licenses are sold.

Youth Donations

100 percent of your youth donation will be used to support youth outdoor education. Donations can be made by phone (1-866-246-9453), online (fishhunt.dfw.wa.gov), or at a dealer near you. Call (360) 902-2344 for more information.

WILD ID Numbers

Think of your WILD ID as your permanent license number. Your WILD ID will:

- Decrease time spent purchasing your license
- Prevent duplication
- Increase accuracy of your licenses
- Maintain your license history

Hunting Activity Reporting

By January 31, 2011, hunters must report their hunting activity for each special permit acquired and each deer, elk, bear, and turkey tag purchased in 2010. You are not required to report cougar transport tags unless you harvest a cougar (see hide sealing requirements on page 57). Hunters who do not meet the deadline must pay a \$10 penalty before they can buy a license the following year. There are now separate hunter reports for general season hunting activity and for special permits. If your

special-permit hunting season extends beyond January 31, your hunter report is due within 10 days of the close of that season. One hunter report is required for each transport tag acquired and should be completed when you are done hunting the general season for that species. The special hunt permit reports should be completed at the end of the special hunt season. You will receive a confirmation number for each successfully submitted hunter report. Be sure to keep all of your confirmation numbers.

Incentive Permit Drawing for Early Reporting

Hunters who report harvest within 10 days of killing an animal or by January 10, if unsuccessful, will be entered into a drawing for a special incentive permit. The nine special permits include two any elk permits for western Washington, two any elk permits for eastern Washington, and five statewide any deer permits. If your special permit hunting season extends beyond January 31, you will be included in the incentive drawing if you make a report within 10 days of the close of that season. The incentive drawing is usually held in April.

Incentive Permit Season

Incentive permits are valid for areas open to general hunting seasons or special permit hunting seasons. The hunt dates are September 1 through December 31. The permits require a hunter to use archery equipment during archery season, muzzleloader equipment during muzzleloader season, and any legal weapon at other times if there are no firearm restrictions.

Paying for Incentive Permits

Hunters who win the special incentive permit must send the appropriate license fee to the Washington Department of Fish and Wildlife (WDFW) Headquarters office in Olympia. WDFW will mail the license and transport tag to the permit winners.

**You must report
your hunting activity
even if you did not hunt!**

Two Ways to Report:

Call (24/7): 1-877-945-3492

Online: fishhunt.dfw.wa.gov

**Reports are not accepted by mail or email.
Please do not send in your transport tags.**

**Mandatory
Reports are
Required of
Deer, Elk,
Black Bear,
and Turkey
Hunters**

**Reports Due By:
January 31, 2011**

Definitions

Antler Point-Deer: A projection off any part of the antler measuring at least one (1) inch in length measured from the longest side. Eye guards are antler points if they are at least one inch long.

Antler Point-Elk: A projection off any part of the antler measuring at least one (1) inch in length measured from the longest side. Eye guards are antler points if they are at least one inch long.

Antlerless: Deer, elk, or moose without antlers; doe and fawn deer and cow and calf elk and moose are considered antlerless.

Any Buck/Bull: Only deer/elk with visible antlers may be taken (fawns/calves illegal). Visible antler is a horn-like growth projecting above the hairline.

Bag Limit: Maximum number of game animals or game birds that may be taken, caught, killed, or possessed by a person for a specific period of time, or limits on the size, sex, or species.

Big Game: Elk, deer, bear, moose, mountain goat, bighorn sheep, and cougar.

Black-tailed Deer: Any member of black-tailed/mule deer (species *Odocoileus hemionus*) found west of a line drawn from the Canadian border south on the Pacific Crest Trail and along the Yakama Indian Reservation boundary in Yakima County to the Klickitat River; south down Klickitat River to the Columbia River.

Closed Area: Area where the hunting of some species of wild animals or wild birds is prohibited.

Closed Season: All times, areas, and manners when the taking of wild animals and wild birds is prohibited.

Dashed - - - Lines or Hyphens: "Through" and is inclusive of those items; e.g., Sept. 1-30 means: Sept. 1 through Sept. 30. GMUs 124-136 means: all GMUs from 124 through 136.

Hunter with Disability: See page 84.

Eastern Washington: Includes all areas lying east of the Pacific Crest Trail and east of the Big White Salmon River in Klickitat and Skamania counties.

Endangered Species: Wildlife designated by the Fish and Wildlife Commission because the species is seriously threatened with extinction.

General Season: Any hunting season that is open to all licensed hunters, excluding special permit-only, damage and landowner damage hunts.

GMU: Game Management Unit Boundary descriptions are used for management purposes.

Horn: A hard body permanent projection that grows on the head of mountain goats and bighorn sheep.

Hunt Choice Number: The four-digit number required on special permit application submissions.

To Hunt: Any effort to kill, capture, injure, or harass a wild animal or wild bird.

Migratory Game Birds: Coots, ducks, geese (including brant), mourning doves, band-tailed pigeons, and snipe.

Military Personnel: Military personnel, permanently stationed at a military installation within the state of Washington, regardless of length of time in the state, are entitled to purchase a resident license. All military personnel must have appropriate license, tags, stamps, or permits to fish or hunt anywhere in the state. Dependents must establish a 90-day residency.

Mule Deer: Any member of black-tailed/mule deer (species *Odocoileus hemionus*) found east of a line drawn from the Canadian border south on the Pacific Crest Trail and along the Yakama Indian Reservation boundary in Yakima County to the Klickitat River; south down Klickitat River to the Columbia River.

Non-resident: A person who has not fulfilled the qualifications (90 days) of a resident. (Exception—See Military Personnel)

Open Season: All times, areas, and manner for legally hunting or possessing game animals or game birds. All hunting season dates listed in this pamphlet are inclusive.

Permit Only Season: Any hunting season that is open to a limited number of hunters.

Protected Wildlife: Wildlife designated by the Fish and Wildlife Commission that are not to be hunted or fished.

Public Highway: Any road, regardless of surface, maintained by public funds.

Resident: A person who has maintained a permanent place of abode within this state for at least 90 days immediately preceding an application for a WDFW license; has established by formal evidence (drivers license or voter registration card) an intent to continue residing within this state; and who is not licensed to hunt or fish as a resident in another state.

Safety Zone: An area posted to no hunting by the WDFW for safety purposes.

Special Hunting Seasons: Hunting seasons set by rule of the Fish and Wildlife Commission for the purpose of taking specified wildlife with a special hunting permit.

Spike Bull Areas: Elk taken in these units

must have at least one antler with no branches originating more than four inches above where the antler attaches to the skull. An animal with a spike on one side (1x2) is legal in spike only units. An animal with more than one antler point more than four inches above where the antler attaches to the skull on both sides (2x2) is illegal.

Two Point Minimum Buck: Any buck deer with at least two antler points on one antler is legal.

Three Point Minimum Buck: Any buck deer with at least three antler points on one antler is legal.

Three Point Minimum Bull: Any bull elk with at least 3 antler points on one side with at least 2 of those antler points above the ear.

True Spike Bull Restrictions: Bull elk taken in these units must have both antlers with no branching originating more than four inches above where the antlers attach to the skull. Under the true spike restriction, the taking of an elk that has two points on one side or has antler points within one inch of the definitions regarding length of point, or point of origination is an infraction. All other types of violations of the true spike restriction are subject to current penalties and assessments.

Upland Game Birds: Quail, chukar, pheasant, and gray partridge. Grouse are not upland birds.

Valid License: A current unaltered license issued to the holder for the specific game animal hunted.

Valid Tag: A current, unaltered, unnotched tag issued to the holder to hunt for the specified game animal on the tag.

Visible Antler: A horn-like growth on the head of deer, elk, or moose that projects above the hairline.

Western Washington: All areas west of the Pacific Crest Trail and west of (and including) the Big White Salmon River in Klickitat and Skamania counties.

White-tailed Deer: Means any white-tailed deer (species *Odocoileus virginianus*) except the Columbian White-tailed deer (species *Odocoileus virginianus leucurus*).

Wild Animals: Includes all mammals except feral domestic mammals and old world rats and mice.

Wild Birds: All species of birds that exist in Washington in the wild state.

Youth: Under 16 years of age at time of license purchase or special permit application purchase.

Required to Hunt

Proof of Hunter Education

When purchasing a license, all individuals born after January 1, 1972 must show proof that they have completed a hunter education class. See page 87 for hunter education deferral options.

Age Requirements and Restrictions

All hunters, regardless of age, must have in their possession a valid hunting license and any required tags, permits, or stamps to hunt wildlife. Youth under 16 need a state hunting license. Youth are eligible for reduced license fees.

Exhibit of License, Permits, Stamps, Tags, and Wildlife

You are required to show a license, tag or permit, or display wildlife taken when asked to by a Fish and Wildlife officer or other law officer. You are also required to comply with the directions of WDFW personnel related to the collection of sampling data and/or material from wildlife.

Fish and Wildlife Check Stations

Any hunter may be directed to stop at WDFW check stations and produce wildlife in their possession. Fish and Wildlife Officers may stop any person involved in a hunting or fishing activity for the purpose of inspecting hunting and fishing equipment, licenses, tags, or catch record cards and to inspect all fish and wildlife in their possession.

Non-United States Citizens

Special regulations concerning firearms possession may apply to non-United States citizens. If you are not a United States citizen and plan to hunt with a modern firearm, contact the Washington Department of Licensing (360) 664-6616 or your consulate before you purchase a hunting license.

Note

Licenses, tags, stamps, or permits may be required for wildlife-related activities not covered in this pamphlet.

Hunter Orange

Under the following conditions a minimum of 400 square inches of fluorescent hunter orange exterior clothing is required. It must be worn above the waist and be visible from all sides. A hat, by itself, does not meet this requirement.

- Anyone hunting deer or elk during any modern firearm deer or elk general season is required to wear fluorescent hunter orange clothing. All modern firearm permit holders must wear fluorescent hunter orange clothing. This includes archers and muzzleloaders while hunting in units (e.g. GMUs, Deer, Areas, Elk Areas, Wilderness Areas, etc...) that overlap modern firearm seasons.
- Anyone hunting in an area that is open for modern firearm deer or elk hunting must meet hunter orange requirements if they are hunting any of the following species: Bear, Bobcat, Cougar, Coyote, Deer, Elk, Fox, Grouse, Hare, Rabbit, or Raccoon.
- During any upland game bird season, anyone hunting upland game birds or rabbits with a modern firearm is required to wear fluorescent hunter orange clothing. (Grouse are not upland game birds.)

Hunter Orange Clothing is Not Required:

- During an upland game bird season for anyone hunting upland game birds with a muzzleloading firearm, bow and arrow, or for falconry.
- While hunting in a muzzleloading or archery only GMU and possessing a valid muzzleloading or archery deer or elk tag.



Turn In a Poacher
877-WDFW-TIP
(877-933-9847)

Major Causes of Hunting Accidents

Careless handling of firearms is the cause of most hunting-related accidents. Careless handling accidents can be prevented if shooters follow three simple rules:

1. Treat every firearm as if it were loaded. Keep the firearm pointed in a safe direction at all times.
2. Keep the firearm's safety on and the chamber empty until ready to fire.
3. Keep fingers away from the trigger until you are ready to fire.

Wildlife Area Users & Hydraulic Project Approval Applicants

WDFW is developing two habitat conservation plans (HCP) for species listed under the federal Endangered Species Act. One plan will cover activities that require a Hydraulic Project Approval issued by the agency and the other HCP will cover recreational activities occurring on WDFW Wildlife Areas.

Check out our website (wdfw.wa.gov/hcp) to find out more about how this could affect your use of the Wildlife Areas and the Hydraulic Project Approval program and how you can be involved.

Deer General Information



2 Pt. Minimum GMUs:
437, 636, 654, 681

To Hunt Deer in Washington:

1. Purchase a big game hunting license with deer as a species option.
2. Choose the appropriate deer transport tag for one of the following hunting methods: modern firearm, muzzleloader, or archery.
3. The general season dates for the hunting method you have chosen are listed on the following pages. Hunt only the seasons outlined for the hunting method on your tag.
4. You may apply for hunts that are open to hunters by special permit only. See pages 20-33 for the list of available permit hunts. See pages 80-82 for special permit application instructions.
5. When you are finished hunting you must report your hunting activity online at fishhunt.dfw.wa.gov or by calling 1-877-945-3492. See page 13 for more information.

Definitions:

2 Pt. Minimum:

A legal deer taken in these GMUs must have at least 2 antler points on one side. (A 2x2 or a 2x1 are legal in a 2 pt. min. unit.) All antler points must be at least one inch long measured on the longest side. Eye guards are antler points when they are at least one inch long.

3 Pt. Minimum:

A legal deer taken in these GMUs must have at least 3 antler points on one side. (A 3x3, 3x2, or 3x1 are legal in a 3 Pt. min. unit.) All antler points must be at least one inch long measured on the longest side. Eye guards are antler points when they are at least one inch long.

Antlerless:

Deer without antlers. Doe or fawn deer are antlerless.

Any Buck:

Any deer with visible antlers may be taken (fawns illegal).

Black-tailed Deer:


Any member of black-tailed/mule deer (species *Odocoileus hemionus*) found west of a line drawn from the Canadian border south on the Pacific Crest Trail and along the Yakama Indian Reservation boundary in Yakima County to the Klickitat River; south down Klickitat River to the Columbia River.

Mule Deer:

Any member of black-tailed/mule deer (species *Odocoileus hemionus*) found east of a line drawn from the Canadian border south on the Pacific Crest Trail and along the Yakama Indian Reservation boundary in Yakima County to the Klickitat River; south down Klickitat River to the Columbia River.

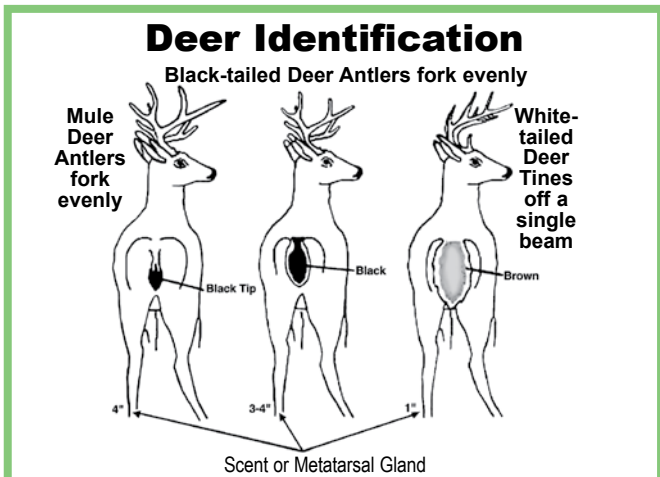
White-tailed Deer:

Any white-tailed deer (member of the species *Odocoileus virginianus*) except the Columbian White-tailed Deer (species *Odocoileus virginianus leucurus*).



3 Pt. Minimum GMUs:

All mule deer in 100, 200, and 300 series GMUs.
White-tailed deer in GMUs 127, 130, 133, 136, 139, 142, 145, 149, 154, 162, 163, 166, 169, 172, 175, 178, 181, 186. Black-tailed deer in GMU 578.



Permit Only Units:

The following GMUs require a special permit to hunt deer:
290 Desert, 329 Quilomene, 371 Alkali, and 485 Green River.

GMUs Closed to Deer Hunting:

157 Mill Creek Watershed, 490 Cedar River, and 522 Loo-wit

Modern Firearm General Deer Seasons

Hunt Season	2010 Dates	Game Management Units (GMUs)/ Deer Areas <i>Note: See page 75 for Firearm Restricted Areas</i>	Legal Deer
High Buck Hunts (See page 74 for information on U.S. Forest Service maps.)	Sept. 15-25	Alpine Lakes, Glacier Peak, Pasayten, and Henry Jackson Wilderness Areas, and wilderness areas on the Olympic Peninsula, and Lake Chelan Recreation Area	3 pt. min.
Modern Firearm General Deer Seasons			
Western Washington Black-tailed Deer	Oct. 16-31	407, 418, 426, 448-466, 501-505, 506 ^a , 510, 513, 516, 520, 524, 530 ^{ad} , 550, 554, 556, 560, 568, 572, 574, 601-633, 638-653, 658-673, 684	Any buck
		410, 564 ^a , Deer Areas 4013, 4926, 6014, 6020	Any deer
		578	3 pt. min.
		437, 636, 654, 681	2 pt. min.
Eastern Washington White-tailed Deer*	Oct. 16-29	101-124, 373	Any buck
		203-284, 328, 330-368, 372	Any buck
	Oct. 16-24	127-154, 162-186	3 pt. min.
		379, 381	Any deer
Eastern Washington Mule Deer*	Oct. 16-24	101-154, 162-186, 203-284, 328, 330-368, 372, 379, 381	3 pt. min.
	Oct. 16-29	373 ^d , 382, 388	3 pt. min.
Late Modern Firearm General Deer Seasons			
Western Washington Black-tailed Deer	Nov. 18-21	407, 454, 466, 501-505, 506 ^a , 510-520, 524, 530 ^{ad} , 550-560, 568, 572, 601-633, 638-653, 658-673, 684, 699 ^d	Any buck
		636, 654, 681	2 pt. min.
		410, 564 ^a , Deer Areas 4013, 4926, 6014, 6020	Any deer
Eastern Washington White-tailed Deer	Nov. 6-19	105-124	Any buck
Hunters 65 and Over, Disabled, or Youth Modern Firearm General Deer Seasons			
Eastern Washington White-tailed Deer	Oct. 21-24	101-124	Any deer
	Oct. 16-24	127-142, 145, 154, Deer Area 1010, 172-178	3 pt. min. or antlerless
Master Hunter Only General Deer Season			
Eastern Washington White-tailed Deer	Dec. 9-15	130-142	Antlerless

^aSee Big Game Closures on page 74.

^dSee page 74 for information about hunting on U.S. Fish and Wildlife Service refuge lands.

*Cougar season closed in some of these GMUs.

License Required:

A valid big game hunting license, which includes deer as a species option.

Tag Required:

Valid modern firearm deer or multi-season tag.

Hunting Method:

Modern firearm deer tag hunters may use rifle, handgun, shotgun, archery, or muzzleloader during modern firearm seasons. Crossbows are lawful within firearm restriction areas. Hunting equipment must meet equipment regulations on pages 70-71.

Bag Limit:

One deer per hunter during the hunting season, except for holders of second deer special permits.

Hunter Orange:

Hunter orange is required. See page 15.

Firearm Restrictions:

The GMU you hunt in may be affected by a firearm restriction. See page 75 for a full list of Commission-designated firearm restrictions by county. Other firearm restriction areas are established by local ordinance. Consult your local sheriff or city for other firearm restriction areas.

Season Overlap:

- Early archery deer and early muzzleloader deer hunters hunt in common with modern firearm hunters in the high buck season in Wilderness Areas and Lake Chelan Recreation Area.
- [Overlap between deer and cougar seasons has changed in some areas. Cougar seasons now have weapon type restrictions. See pages 57-59.](#)

Archery General Deer Seasons

License Required:

A valid big game hunting license which includes deer as a species option.

Tag Required:

Valid archery deer or multi-season tag.

Hunting Method:

Archery Only. Archery tag holders can only hunt during archery seasons and must hunt with archery equipment. Archery equipment must meet regulations on pages 70-71.

Bag Limit:

One deer per hunter during the hunting season, except for holders of second deer special permits.

Hunter Orange:

Is required for anyone hunting in an area open to modern firearm deer or elk seasons. See page 15.

Season Overlap:

- Early archery deer overlaps modern firearm high buck hunt.
- Early and late archery deer may overlap damage control hunts for elk in Elk Areas 3911 and 3912 in portions of GMUs:
 - 328 Naneum
 - 329 Quilomene
 - 334 Ellensburg
 - 335 Teanaway
 - 336 Taneum
 - 340 Manastash
 - 342 Umtanum
 - 368 Cowiche
- Early archery deer overlaps modern firearm elk damage control hunts in GMU 251 and Elk Areas 2032 and 2033.
- Late archery deer overlaps late muzzleloader deer in GMUs:
 - 410 Islands
 - 666 Deschutes
 - 454 Issaquah
 - 505 Mossyrock
 - 601 Hoko
 - 652 Puyallup
 - 666 Deschutes
 - 667 Skookumchuck.
- Grouse, bear, mountain goat, and bighorn sheep seasons may be open concurrent with archery seasons.
- [Overlap between deer and cougar seasons has changed in some areas](#) [Cougar seasons now have weapon type restrictions.](#) See pages 57-59.

Hunt Area	2010 Dates	Game Management Units (GMUs)/ Deer Areas <i>Note: See page 75 for Firearm Restricted Areas</i>	Legal Deer
Early Archery General Deer Seasons			
Western Washington Black-tailed Deer	Sept. 1-24	407, 410, 418, 426, 448, 450, 454, 466, 501, 504, 505, 510, 513, 520, 554, 564 ^a , 568, 572, 621, 624, 627, 633, 642, 648, 651, 652, 658, 660, 663, 666, 667, 672, 684 ^d , 699 ^d	Any deer
		460, 503, 574, 601, 603, 615, 673	Any buck
		437, 654, 681	2 pt. min. or antlerless
		578	3 pt. min.
	Sept. 1-19	516, 524, 556, 560, 636, 638, 653	Any deer
		506 ^a , 530 ^{ad} , 550, 602, 607, 612, 618	Any buck
Eastern Washington White-tailed Deer	Sept. 1-24	101, 105, 108, 111, 113, 117, 121	Any buck
	Sept. 1-24	124, 204-250, 254, 260, 262, 266, 269, 272, 278 ^d , 284, 373 ^d , 379, 381	Any deer
		127, 130, 133, 136, 139, 142, 145, 162, 163, 166, 169, 175, 178, 181, 186	3 pt. min. or antlerless
	Sept. 1-19	154, 172	3 pt. min. or antlerless
		149 ^d	3 pt. min.
Eastern Washington Mule Deer	Sept. 1-24	105, 108, 111, 113, 117 ^d , 121, 124, 127, 145, 162, 163, 166, 169, 243, 334	3 pt. min.
		142, 175, 178, 181, 186, Deer Area 1010, 244, 245, 246, 247, 249, 250, 260, 372 ^d , 373 ^d , 379 ^d , 381, 388	3 pt. min. or antlerless
	Sept. 1-19	149 ^d , 154, 172, 251, 328, 335, 336, 340, 342, 346, 352, 356, 360, 364, 368	3 pt. min.
	Sept. 1-15	101, 130, 133, 136, 139, 204-242, 248, 254, 262, 266, 269, 272, 278 ^d , 284, 382	3 pt. min.
	Sept. 16-24	101, 130, 133, 136, 139, 204-242, 248, 254, 262, 266, 269, 272, 278 ^d , 284, 382	3 pt. min. or antlerless
Late Archery General Deer Seasons			
Western Washington Black-tailed Deer	Nov. 24-Dec. 8	437, 636, 654, 681	2 pt. min. or antlerless
	Nov. 24-Dec. 15	466, 510, 513, 516, 520, 524, 556, 638, 648, 699 ^d	Any deer
		460, 506 ^a , 530 ^{ad} , 560, 572, 601, 607, 612, 615, 618	Any buck
	Nov. 24-Dec. 31	407, 410, 454, 505, 564 ^a , 627, 642, 652, 660, 663, 666, 667, 672	Any deer
Nov. 24-Dec. 31	603, 624, 652	Any buck	
Eastern Washington White-tailed Deer	Nov. 10-Dec. 15	101	Any deer
	Nov. 25-Dec. 15	105, 108, 117 ^d , 121, 124	Any deer
		127	3 pt. min. or antlerless
	Nov. 24-Dec. 8	145, 163, 178	3 pt. min. or antlerless
	Nov. 24-Dec. 15	204, 209, 215, 233, 243, 272, 278 ^d , 373 ^d	Any deer
	Dec. 2-8	133, 136	Antlerless
Eastern Washington Mule Deer	Nov. 21-30	209, 215, 233, 243, 250	3 pt. min.
	Nov. 24-Dec. 8	346, 352, 364, 388, Deer Area 3682	3 pt. min.
		145, 163, 178, 272, 278 ^d , 373 ^d	3 pt. min. or antlerless
	Dec. 2-8	133, 136	Antlerless
Dec. 9-31	Deer Area 1021	Antlerless	

^aSee Big Game Closures on page 74.

^dSee page 74 for information about hunting on U.S. Fish and Wildlife Service refuge lands.

Muzzleloader General Deer Seasons

Hunt Area	2010 Dates	Game Management Units (GMUs)/ Deer Areas <i>Note: See page 75 for Firearm Restricted Areas</i>	Legal Deer
High Buck Hunts (See page 74 for information on U.S. Forest Service maps.)	Sept. 15-25	Alpine Lakes, Glacier Peak, Pasayten, and Henry Jackson Wilderness Areas, and wilderness areas on the Olympic Peninsula, and Lake Chelan Recreation Area	3 pt. min.
Early Muzzleloader General Deer Seasons			
Western Washington Black-tailed Deer	Sept. 25-Oct. 3	407, 418, 426, 448, 450, 501, 504, 505, 506 ^a , 510, 513, 516, 520, 530 ^{ad} , 554, 556, 568, 572, 574, 603, 607, 612, 615, 624, 638, 642, 648, 660, 663, 672, 673, 684 ^d	Any buck
		410, 454, 564 ^a , 627, 652, 666, Deer Areas 4926 and 6020	Any deer
		437, 636	2 pt. min.
		578 ^d	3 pt. min.
Eastern Washington White-tailed Deer	Sept. 25-Oct. 3	101, 105, 108, 111, 113, 117 ^d , 121, 124, 203, 204, 209, 215, 231, 233, 239, 242, 243, 244, 245, 246, 248, 250, 251, 260, 278 ^d , 284	Any buck
		142	3 pt. min. or antlerless
		133, 136, 145, 149 ^d , 175, 181, 186	3 pt. min.
		373 ^d , 379 ^d	Any deer
Eastern Washington Mule Deer	Sept. 25-Oct. 3	101, 105, 108, 111, 113, 117 ^d , 121, 124, 133, 136, 142, 145, 149 ^d , 175, 181, 186, 203, 204, 209, 215, 231, 233, 239, 242, 243, 244, 245, 246, 248, 250, 251, 254, 260, 262, 266, 269, 272, 284, 328, 330-342, 352, 356, 360, 368, 373 ^d , 382	3 pt. min.
		278, 379 ^d	3 pt. min. or antlerless
Late Muzzleloader General Deer Seasons			
Western Washington Black-tailed Deer	Nov. 25-Dec. 15	407, 410, 501, 504, 564 ^a , 633, 666, 684 ^d , Deer Areas 4926 and 6020	Any deer
		654	2 pt. min.
		460, 550, 602, 658	Any buck
	Nov. 25-Dec. 6	651, 667, 673	Any buck
Dec. 7-15	651, 673	Any deer	
Eastern Washington White-tailed Deer	Nov. 25-Dec. 8	113	Any buck
		172, 181	3 pt. min. or antlerless
	Nov. 20-Dec. 8	379 ^d	Any deer
	Nov. 24-Dec. 1	130, 133, 136, 139	3 pt. min. or antlerless
Nov. 20-30	381	Any deer	
Eastern Washington Mule Deer	Nov. 20-30	382	3 pt. min.
		381	3 pt. min. or antlerless
	Nov. 20-Dec. 8	379 ^d	3 pt. min.
	Nov. 24-Dec. 1	130	Antlerless

^aSee Big Game Closures on page 74.

^dSee page 74 for information about hunting on U.S. Fish and Wildlife Service refuge lands.

License Required:

A valid big game hunting license which includes deer as a species option.

Tag Required:

Valid muzzleloader deer or multi-season tag.

Hunting Method:

Muzzleloader only. Muzzleloader tag holders can only hunt during muzzleloader seasons and must hunt with muzzleloader equipment. Muzzleloading equipment must meet regulations on page 70.

Bag Limit:

One deer per hunter during the hunting season, except for holders of second deer special permits.

Season Overlap:

- Muzzleloader high buck hunt overlaps the modern firearm high buck hunt.
- Early muzzleloader deer may overlap damage control hunts for elk in Elk Areas 3911 and 3912 in portions of GMUs:
 - 328 Naneum
 - 329 Quilomene
 - 334 Ellensburg
 - 335 Teanaway
 - 336 Taneum
 - 340 Manastash
 - 342 Umtanum
 - 368 Cowiche
- Late muzzleloader deer overlaps late archery deer in GMUs:
 - 410 Islands
 - 666 Deschutes
- **Overlap between deer and cougar seasons has changed in some areas. Cougar seasons now have weapon type restrictions. See page 57-59.**

Hunter Orange:

Is required for anyone hunting in an area open to modern firearm deer or elk seasons. See page 15.

Firearm Restriction Areas:

The GMU you hunt in may be affected by a firearm restriction. See page 75 for restrictions by county. Other firearm restriction areas are established by local ordinance. Consult your local sheriff or city for other firearm restriction areas.

Deer Special Permits

THESE HUNTS ARE FOR DEER SPECIAL PERMIT HOLDERS ONLY. TO APPLY SEE PAGES 80-82 FOR INSTRUCTIONS.

APPLICATION SUBMISSION PERIOD: APRIL 26 - MIDNIGHT, MAY 26, 2010

NEW THIS YEAR: You may now purchase and submit up to 7 deer special permit applications; 1 permit application per hunt category, for which you qualify, as listed in the following tables.

NOTES:

- Only 1 deer may be taken per hunter during the hunting season, except for successful second deer permit applicants.
- Individuals with hunter education deferrals for 2010 may not apply for special permits. For detailed information on the deferral process and hunter education requirements, please visit our website at: wdfw.wa.gov/hunting/huntered/he_deferral.html.

Category/Special Hunt Application Required: Quality Deer

Who May Apply: Anyone may apply.

Hunt Choices Allowed: Up to 2 hunt choices may be selected for this category. Use the 4-digit "Hunt Choice" number below when submitting your application.

Notes: You may hunt only with the hunting method in compliance with your tag. Hunters can expect either lower than average hunter densities or greater potential for success or good hunt timing.

Quality Deer Hunts

Category continued on next page...

Hunt Choice	Hunt Name	Hunt Notes	Tag Required to Apply	Hunt Dates	Legal Deer	Unit/Area	Permits	2009 Apps.
1000	Kelly Hill		Modern Firearm	Nov. 20-24	White-tailed, 3 pt. min.	GMU 105	5	298
1001	Douglas		Modern Firearm	Nov. 20-24	White-tailed, 3 pt. min.	GMU 108	5	291
1002	Aladdin		Modern Firearm	Nov. 20-24	White-tailed, 3 pt. min.	GMU 111	5	456
1003	49 Degrees North	C, D	Modern Firearm	Nov. 20-24	White-tailed, 3 pt. min.	GMU 117	5	691
1004	Huckleberry		Modern Firearm	Nov. 20-24	White-tailed, 3 pt. min.	GMU 121	5	895
1005	Mt. Spokane	C	Modern Firearm	Nov. 20-24	White-tailed, 3 pt. min.	GMU 124	5	623
1006	Tucannon		Modern Firearm	Nov. 20-24	Mule deer, 3 pt. min.	GMU 166	1	NEW
1007	Wenaha		Modern Firearm	Nov. 8-15	Mule deer, 3 pt. min.	GMU 169	2	NEW
1008	Lick Creek	C	Modern Firearm	Nov. 20-24	Mule deer, 3 pt. min.	GMU 175	1	NEW
1009	Grande Ronde		Modern Firearm	Nov. 20-24	Mule deer, 3 pt. min.	GMU 186	1	NEW
1010	East Okanogan		Modern Firearm	Nov. 1-20	Any buck	GMU 204	5	NEW
1011	Sinlahekin		Modern Firearm	Nov. 1-20	Any buck	GMU 215	5	1,332
1012	Chewuch		Modern Firearm	Nov. 1-20	Any buck	GMU 218	15	1,412
1013	Pearrygin		Modern Firearm	Nov. 1-20	Any buck	GMU 224	15	2,703
1014	Gardner		Modern Firearm	Nov. 1-20	Any buck	GMU 231	10	1,197
1015	Pogue		Modern Firearm	Nov. 1-20	Any buck	GMU 233	15	792
1016	Alta		Modern Firearm	Nov. 1-20	Any buck	GMU 242	20	1,777

▲ Use numbers in this column for the Hunt Choice Number when submitting your special permit application.

Hunt Notes

- | | |
|---|--|
| C | Private lands; access is extremely limited. If you cannot secure access to private lands do not apply for these hunts. |
| D | See page 74 for information about hunting on U.S. Fish and Wildlife Service refuge lands. |

Deer Special Permits (continued)

Quality Deer Hunts								Category continued on next page...
Hunt Choice	Hunt Name	Hunt Notes	Tag Required to Apply	Hunt Dates	Legal Deer	Unit/Area	Permits	2009 Apps.
1017	Manson		Modern Firearm	Nov. 1-20	Any buck	GMU 243	8	716
1018	Chiwawa		Modern Firearm	Nov. 1-20	Any buck	GMU 245	25	2,420
1019	Slide Ridge		Modern Firearm	Nov. 1-20	Any buck	GMU 246	10	1,094
1020	Entiat		Modern Firearm	Nov. 1-20	Any buck	GMU 247	25	5,662
1021	Swakane		Modern Firearm	Nov. 1-20	Any buck	GMU 250	17	2,649
1022	Mission		Modern Firearm	Nov. 1-20	Any buck	GMU 251	8	1,566
1023	Ritzville		Modern Firearm	Nov. 1-20	Any buck	GMU 284	9	555
1024	Desert		Modern Firearm	Oct. 30 - Nov. 7	Any buck	GMU 290	15	4,973
1025	Desert		Modern Firearm	Nov. 20-28	Any buck	GMU 290	4	4,351
1026	Naneum		Modern Firearm	Nov. 15-21	Any buck	GMU 328	15	1,057
1027	Quilomene		Modern Firearm	Nov. 8-21	Any buck	GMU 329	14	290
1028	Teanaway		Modern Firearm	Nov. 15-21	Any buck	GMU 335	15	1,571
1029	L.T. Murray		Modern Firearm	Nov. 15-21	Any buck	GMUs 336, 340	16	2,233
1030	Bethel		Modern Firearm	Nov. 8-21	Any buck	GMU 360	5	1,092
1031	Cowiche		Modern Firearm	Nov. 8-21	Any buck	GMU 368	10	1,210
1032	Alkali	B, H	Modern Firearm	Nov. 6-21	Any buck	GMU 371	5	2,684
1033	Kahlotus		Modern Firearm	Nov. 10-19	Any buck	GMU 381	10	NEW
1034	Grayback		Modern Firearm	Nov. 1-23	3 pt. min.	GMU 388	40	1,448
1035	Nooksack		Modern Firearm	Nov. 19-24	Any buck	GMU 418	25	NEW
1036	Skagit		Modern Firearm	Nov. 19-24	Any buck	GMU 426	10	NEW
1037	Sauk		Modern Firearm	Nov. 19-24	2 pt. min.	GMU 437	25	345
1038	Stillaguamish		Modern Firearm	Nov. 19-24	Any buck	GMU 448	10	320
1039	Snoqualmie		Modern Firearm	Nov. 19-24	Any buck	GMU 460	10	338
1040	Green River		Modern Firearm	Oct. 30 - Nov. 5	Any buck	GMU 485	10	690
1041	Lewis River		Modern Firearm	Nov. 1-17	Any buck	GMU 560	1	NEW
1042	Washougal		Modern Firearm	Nov. 1-17	Any buck	GMU 568	2	NEW
1043	Siouxon		Modern Firearm	Nov. 1-17	Any buck	GMU 572	1	NEW
1044	Wind River		Modern Firearm	Nov. 17-23	Any buck	GMU 574	40	773
1045	West Klickitat	D	Modern Firearm	Nov. 17-23	3 pt. min.	GMU 578	40	998
1046	Wynoochee		Modern Firearm	Nov. 1-24	Any buck	GMU 648	10	745
1047	Satsop		Modern Firearm	Nov. 1-24	Any buck	GMU 651	10	788
1048	Mashel		Modern Firearm	Nov. 1-24	2 pt. min.	GMU 654	10	372
1049	Capitol Peak		Modern Firearm	Nov. 1-24	Any buck	GMU 663	10	592
1050	Skookumchuck		Modern Firearm	Nov. 1-24	Any buck	GMU 667	10	784
1051	Buckrun	R	Modern Firearm	Sep. 1 - Dec. 31	Antlerless mule deer or any white-tailed deer	Buckrun	10	128

▲ Use numbers in this column for the Hunt Choice Number when submitting your special permit application.

Hunt Notes	
B	Military installation; access may be extremely limited.
D	See page 74 for information about hunting on U.S. Fish and Wildlife Service refuge lands.
H	Must wear hunter orange.
R	Buckrun is located in northern Grant County. Buckrun is primarily a mule deer hunt. Hunting is managed for a quality experience by scheduling hunt dates and keeping the number of hunters in the field low. Hunters with limited flexibility for hunt dates may experience scheduling problems. Hunters can generally expect one-day hunts during the permit seasons. All hunters must have written authorization from the Buckrun manager and must check in and out. Schedule hunts in advance by calling 509-345-2577. For public raffle information see page 79 or contact the Buckrun manager.

DEER

Deer Special Permits (continued)

Quality Deer Hunts

Hunt Choice	Hunt Name	Hunt Notes	Tag Required to Apply	Hunt Dates	Legal Deer	Unit/Area	Permits	2009 Apps.
1052	Chiliwist		Archery	Nov. 21-30	Any buck	GMU 239	10	365
1053	Entiat		Archery	Nov. 21-30	Any buck	GMU 247	48	1,867
1054	Chiwawa		Archery	Dec. 1-8	Any buck	GMU 245	14	719
1055	Slide Ridge		Archery	Dec. 1-8	Any buck	GMU 246	3	415
1056	Desert		Archery	Nov. 29 - Dec. 12	Any buck	GMU 290	18	1,017
1057	Naneum		Archery	Nov. 24 - Dec. 8	Any buck	GMU 328	7	348
1058	Quilomene		Archery	Nov. 24 - Dec. 8	Any buck	GMU 329	11	393
1059	Teanaway		Archery	Nov. 24 - Dec. 8	Any buck	GMU 335	14	476
1060	L.T. Murray		Archery	Nov. 24 - Dec. 8	Any buck	GMUs 336, 340	9	471
1061	West Klickitat	D	Archery	Nov. 24-30	3 pt. min.	GMU 578	100	272
1062	Kitsap		Archery	Nov. 1-24	Any buck	GMU 627	10	NEW
1063	Skokomish		Archery	Nov. 1-24	2 pt. min.	GMU 636	10	NEW
1064	Blue Mtns. Foothills	D	Muzzleloader	Nov. 20 - Dec. 8	White-tailed, 3 pt. min. or antlerless	GMUs 149, 154, 162, 166	60	422
1065	Alta		Muzzleloader	Nov. 25-30	Any buck	GMU 242	25	373
1066	Chiwawa		Muzzleloader	Nov. 25-30	Any buck	GMU 245	2	294
1067	Slide Ridge		Muzzleloader	Nov. 25-30	Any buck	GMU 246	1	124
1068	Mission		Muzzleloader	Nov. 25-30	Any buck	GMU 251	17	343
1069	Desert		Muzzleloader	Oct. 16-24	Any buck	GMU 290	2	536
1070	Teanaway		Muzzleloader	Nov. 8-14	Any buck	GMU 335	2	162
1071	L.T. Murray		Muzzleloader	Nov. 8-14	Any buck	GMUs 336, 340	2	246
1072	Bald Mountain		Muzzleloader	Nov. 8-21	Any buck	GMUs 342, 346	10	394
1073	Naneum		Muzzleloader	Nov. 8-14	Any buck	GMU 328	2	110
1074	Quilomene		Muzzleloader	Sept. 25 - Oct. 3	Any buck	GMU 329	2	115
1075	West Klickitat	D	Muzzleloader	Dec. 1-8	3 pt. min.	GMU 578	100	272
1076	Olympic		Muzzleloader	Nov. 1-24	Any buck	GMU 621	5	NEW

▲ Use numbers in this column for the Hunt Choice Number when submitting your special permit application.

Category/Special Hunt Application Required: Buck Deer

Who May Apply: Anyone may apply.

Hunt Choices Allowed: Up to 4 hunt choices may be selected for this category. Use the 4-digit "Hunt Choice" number below to submit your application.

Notes: You may hunt only with the hunting method in compliance with your tag.

Buck Deer Hunts

Category continued on next page...

Hunt Choice	Hunt Name	Hunt Notes	Tag Required to Apply	Hunt Dates	Legal Deer	Unit/Area	Permits	2009 Apps.
1100	Palouse	C, D	Modern Firearm	Nov. 6-19	White-tailed, 3 pt. min.	GMUs 127-142	750	1,822
1101	Blue Mtns. Foothills East	D	Modern Firearm	Nov. 8-19	White-tailed, 3 pt. min.	GMUs 149, 154, 162-166	100	2,359
1102	Blue Mtns. Foothills West		Modern Firearm	Nov. 8-19	White-tailed, 3 pt. min.	GMUs 145, 172-181	50	937
1103	East Okanogan		Modern Firearm	Nov. 1-20	Any white-tailed buck	GMU 204	50	1,087

▲ Use numbers in this column for the Hunt Choice Number when submitting your special permit application.

Hunt Notes

C | Private lands; access is extremely limited. If you cannot secure access to private lands do not apply for these hunts.

D | See page 74 for information about hunting on U.S. Fish and Wildlife Service refuge lands.

Deer Special Permits (continued)

Buck Deer Hunts								
Hunt Choice	Hunt Name	Hunt Notes	Tag Required to Apply	Hunt Dates	Legal Deer	Unit/Area	Permits	2009 Apps.
1104	Sinlahekin		Modern Firearm	Nov. 1-20	Any white-tailed buck	GMU 215	50	600
1105	Chewuch		Modern Firearm	Nov. 1-20	Any white-tailed buck	GMU 218	15	1,412
1106	Pearrygin		Modern Firearm	Nov. 1-20	Any white-tailed buck	GMU 224	15	2,703
1107	Gardner		Modern Firearm	Nov. 1-20	Any white-tailed buck	GMU 231	15	1,197
1108	Pogue		Modern Firearm	Nov. 1-20	Any white-tailed buck	GMU 233	20	792
1109	Chiliwist		Modern Firearm	Nov. 1-20	Any white-tailed buck	GMU 239	15	NEW
1110	Alta		Modern Firearm	Nov. 1-20	Any white-tailed buck	GMU 242	20	1,777
1111	Big Bend		Archery	Dec. 1-8	Any buck	GMU 248	10	115
1112	Ritzville		Archery	Dec. 1-8	Any buck	GMU 284	4	116
1113	Alkali	B, H	Archery	Sep. 1-25	Any buck	GMU 371	4	273
1114	Whitcomb	D	Archery	Sep. 11-15	Any buck	Deer Area 3071	7	13
1115	Paterson	D	Archery	Sep. 11-15	Any buck	Deer Area 3072	10	104
1116	Roosevelt	C	Muzzleloader	Sep. 25 - Oct. 15	ONLY 2 pt. x 2 pt. mule deer bucks	GMU 133	20	96
1117	Harrington	C	Muzzleloader	Sep. 25 - Oct. 15	ONLY 2 pt. x 2 pt. mule deer bucks	GMU 136	20	65
1118	Step toe	C	Muzzleloader	Sep. 25 - Oct. 15	ONLY 2 pt. x 2 pt. mule deer bucks	GMU 139	20	27
1119	Almota	C	Muzzleloader	Sep. 25 - Oct. 15	ONLY 2 pt. x 2 pt. mule deer bucks	GMU 142	20	NEW
1120	Dayton		Muzzleloader	Sep. 25 - Oct. 3	3 pt. min.	GMU 162	25	124
1121	Tucannon		Muzzleloader	Sep. 25 - Oct. 3	3 pt. min.	GMU 166	10	116
1122	Wenaha		Muzzleloader	Sep. 25 - Oct. 3	3 pt. min.	GMU 169	25	86
1123	Mountain View		Muzzleloader	Sep. 25 - Oct. 3	3 pt. min.	GMU 172	15	53
1124	Ritzville		Muzzleloader	Nov. 25-30	Any buck	GMU 284	1	62
1125	Alkali	B, H	Muzzleloader	Sep. 26 - Oct. 15	Any buck	GMU 371	1	180
1126	Kahlotus		Muzzleloader	Oct. 2-9	Any buck	GMU 381	30	92

▲ Use numbers in this column for the Hunt Choice Number when submitting your special permit application.

Category/Special Hunt Application Required: Antlerless Deer								
Who May Apply: Anyone may apply.								
Hunt Choices Allowed: Up to 4 hunt choices may be selected for this category. Use the 4-digit "Hunt Choice" number below to submit your application.								
Notes: You may hunt only with the hunting method in compliance with your tag.								
Antlerless Deer Hunts						Category continued on next page...		
Hunt Choice	Hunt Name	Hunt Notes	Tag Required to Apply	Hunt Dates	Legal Deer	Unit/Area	Permits	2009 Apps.
1200	Northeast		Modern Firearm	Oct. 16-31	White-tailed, antlerless	GMUs 105, 108, 111, 113, 117, 121	50	NEW
1201	Lincoln	C	Modern Firearm	Oct.16-31	Antlerless	GMU 501	15	NEW
1202	Stella	C	Modern Firearm	Oct.16-31	Antlerless	GMU 504	15	NEW
1203	Mossyrock	C	Modern Firearm	Oct.16-31	Antlerless	GMU 505	30	NEW

▲ Use numbers in this column for the Hunt Choice Number when submitting your special permit application.

Hunt Notes	
B	Military installation; access may be extremely limited.
C	Private lands; access is extremely limited. If you cannot secure access to private lands do not apply for these hunts.
D	See page 74 for information about hunting on U.S. Fish and Wildlife Service refuge lands.
H	Must wear hunter orange.

Deer Special Permits (continued)

Antlerless Deer Hunts								
Hunt Choice	Hunt Name	Hunt Notes	Tag Required to Apply	Hunt Dates	Legal Deer	Unit/Area	Permits	2009. Apps.
1204	South Rainier		Modern Firearm	Oct.16-31	Antlerless	GMU 513	10	NEW
1205	Winston		Modern Firearm	Oct.16-31	Antlerless	GMU 520	20	NEW
1206	Pysht		Modern Firearm	Oct.16-31	Antlerless	GMU 603	15	NEW
1207	Olympic		Modern Firearm	Oct.16-31	Antlerless	GMU 621	35	NEW
1208	Skokomish		Modern Firearm	Oct.16-31	Antlerless	GMU 636	20	NEW
1209	Wynoochee		Modern Firearm	Oct.16-31	Antlerless	GMU 648	110	884
1210	Mashel		Modern Firearm	Oct.16-31	Antlerless	GMU 654	40	NEW
1211	North River		Modern Firearm	Oct.16-31	Antlerless	GMU 658	35	NEW
1212	Minot Peak		Modern Firearm	Oct.16-31	Antlerless	GMU 660	20	521
1213	Capitol Peak		Modern Firearm	Oct.16-31	Antlerless	GMU 663	15	596
1214	Skookumchuck		Modern Firearm	Oct.16-31	Antlerless	GMU 667	20	886
1215	Entiat		Archery	Nov. 21-30	Antlerless	GMU 247	53	128
1216	Swakane		Archery	Nov. 21-30	Antlerless	GMU 250	70	298
1217	Whitcomb	D	Archery	Sep. 1-10	Antlerless	Deer Area 3071	7	227
1218	Paterson	D	Archery	Sep. 1-10	Antlerless	Deer Area 3072	10	42
1219	Grayback		Archery	Nov. 24 - Dec. 8	Antlerless	GMU 388	100	NEW
1220	Sherman		Muzzleloader	Sep. 25 - Oct. 3	White-tailed, antlerless	GMU 101	40	391
1221	Northeast	C, D	Muzzleloader	Sep. 25 - Oct. 3	White-tailed, antlerless	GMUs 105, 108, 111, 113, 117, 121	100	NEW
1222	Selkirk		Muzzleloader	Nov. 25 - Dec. 8	White-tailed, antlerless	GMU 113	30	NEW
1223	Whitcomb	D	Muzzleloader	Sep. 27 - Oct. 1	Antlerless	Deer Area 3071	7	7
1224	Paterson	D	Muzzleloader	Sep. 27 - Oct. 1	Antlerless	Deer Area 3072	10	12
1225	Mossyrock	C	Muzzleloader	Sep. 25 - Oct. 3	Antlerless	GMU 505	10	75
1226	Stormking		Muzzleloader	Sep. 25 - Oct. 3	Antlerless	GMU 510	5	45
1227	South Rainier		Muzzleloader	Sep. 25 - Oct. 3	Antlerless	GMU 513	5	42
1228	Packwood		Muzzleloader	Sep. 25 - Oct. 3	Antlerless	GMU 516	5	87
1229	Winston		Muzzleloader	Sep. 25 - Oct. 3	Antlerless	GMU 520	5	114
1230	Coweeman		Muzzleloader	Sep. 25 - Oct. 3	Antlerless	GMU 550	30	281
1231	Yale		Muzzleloader	Sep. 25 - Oct. 3	Antlerless	GMU 554	2	84
1232	Toutle		Muzzleloader	Sep. 25 - Oct. 3	Antlerless	GMU 556	3	182
1233	Olympic		Muzzleloader	Sep. 25 - Oct. 3	Antlerless	GMU 621	20	73
1234	North River		Muzzleloader	Sep. 25 - Oct. 3	Antlerless	GMU 658	5	66

▲ Use numbers in this column for the Hunt Choice Number when submitting your special permit application.

Hunt Notes	
C	Private lands; access is extremely limited. If you cannot secure access to private lands do not apply for these hunts.
D	See page 74 for information about hunting on U.S. Fish and Wildlife Service refuge lands.

Deer Special Permits (continued)

Category/Special Hunt Application Required: Second Deer

Who May Apply: Anyone may apply.

Hunt Choices Allowed: Up to 4 hunt choices may be selected for this category. Use the 4-digit "Hunt Choice" number below to submit your application.

Notes: You must purchase a second deer tag to participate in this hunt and the second tag can only be used in the permit hunt. The second tag must be the same weapon choice as your first tag. Your first and second deer tags can each be used to take a deer during this hunt. The first deer tag can be used during the special hunt or the general deer season. You may hunt only with the hunting method in compliance with your tag.

Second Deer Hunts

Category continued on next page...

Hunt Choice	Hunt Name	Hunt Notes	Tag Required to Apply	2nd Tag	Hunt Dates	Legal Deer	Unit/Area	Permits	2009 Apps.
1300	Colville River	C, H	Any deer tag	Yes	Sep. 1 - Dec. 31	White-tailed, antlerless	Deer Area 1035	25	147
1301	Benge	H	Any deer tag	Yes	Dec. 9-31	Antlerless	Deer Area 2010	30	126
1302	Lakeview	H	Any deer tag	Yes	Jan. 1-30	Antlerless	Deer Area 2011	20	68
1303	Methow	C, H	Any deer tag	Yes	Sep. 8 - Oct. 9	Antlerless	Deer Area 2012	100	175
1304	North Okanogan	C, H	Any deer tag	Yes	Sep. 8 - Oct. 9	Antlerless	Deer Area 2013	50	85
1305	Central Okanogan	C, H	Any deer tag	Yes	Sep. 8 - Oct. 9	Antlerless	Deer Area 2014	25	60
1306	Omak	C, H	Any deer tag	Yes	Sep. 8 - Oct. 9	Antlerless	Deer Area 2015	25	44
1307	Conconully	C, H	Any deer tag	Yes	Sep. 8 - Oct. 9	Antlerless	Deer Area 2016	25	56
1308	Mt. Spokane	C	Modern Firearm	Yes	Oct. 16-29 & Nov. 6-19	White-tailed, antlerless	GMU 124	50	1,366
1309	Spokane North	C, U	Modern Firearm	Yes	Oct. 16-29 & Nov. 6-19	White-tailed, antlerless	Deer Area 1050	350	878
1310	Mica Peak	C	Modern Firearm	Yes	Oct. 16-24	White-tailed, antlerless	GMU 127	25	414
1311	Spokane South	C, U	Modern Firearm	Yes	Oct. 16-24	White-tailed, antlerless	Deer Area 1060	125	169
1312	Cheney	C	Modern Firearm	Yes	Oct. 16-24	Antlerless	GMU 130	100	455
1313	Spokane West	C, U	Modern Firearm	Yes	Oct. 16-24	Antlerless	Deer Area 1070	75	154
1314	Roosevelt	C	Modern Firearm	Yes	Oct. 16-24	Antlerless	GMU 133	150	611
1315	Harrington	C	Modern Firearm	Yes	Oct. 16-24	Antlerless	GMU 136	150	505
1316	Steptoe	C	Modern Firearm	Yes	Oct. 16-24	Antlerless	GMU 139	150	712
1317	Colfax		Modern Firearm	Yes	Oct. 16-24	Antlerless	Deer Area 1080	75	292
1318	Almota	C	Modern Firearm	Yes	Oct. 16-24	Antlerless	GMU 142	100	677
1319	Mayview	C	Modern Firearm	Yes	Nov. 1-12	Antlerless	GMU 145	50	438
1320	Blue Creek	C	Modern Firearm	Yes	Nov. 8-19	White-tailed, antlerless	GMU 154	50	436
1321	Dayton		Modern Firearm	Yes	Nov. 8-19	White-tailed, antlerless	GMU 162	80	672
1322	Ten Ten	C	Modern Firearm	Yes	Nov. 8-19	Antlerless	Deer Area 1010	60	654
1323	Marengo	C	Modern Firearm	Yes	Nov. 1-12	White-tailed, antlerless	GMU 163	50	378
1324	Peola	C	Modern Firearm	Yes	Nov. 1-12	White-tailed, antlerless	GMU 178	50	234
1325	East Okanogan		Modern Firearm	Yes	Oct. 16-24	White-tailed, antlerless	GMU 204	100	755
1326	Sinlahekin		Modern Firearm	Yes	Oct. 16-24	White-tailed, antlerless	GMU 215	40	371
1327	Chewuch		Modern Firearm	Yes	Oct. 16-24	White-tailed, antlerless	GMU 218	10	67
1328	Pearrygin		Modern Firearm	Yes	Oct. 16-24	White-tailed, antlerless	GMU 224	10	125
1329	Gardner		Modern Firearm	Yes	Oct. 16-24	White-tailed, antlerless	GMU 231	10	70

▲ Use numbers in this column for the Hunt Choice Number when submitting your special permit application.

Hunt Notes

C	Private lands; access is extremely limited. If you cannot secure access to private lands do not apply for these hunts.
H	Must wear hunter orange.
U	Urban/suburban lands; weapon type may be limited for safety by landowners. See www.spokanecounty.org/engineer/content.aspx?c=1501 for the county NO SHOOTING ZONE, this zone is closed to all firearms but is open to crossbows and bow and arrow. See Equipment and Hunting Methods section for restrictions on equipment use.

Deer Special Permits (continued)

Second Deer Hunts					Category continued on next page...				
Hunt Choice	Hunt Name	Hunt Notes	Tag Required to Apply	2nd Tag	Hunt Dates	Legal Deer	Unit/Area	Permits	2009 Apps.
1330	Pogue		Modern Firearm	Yes	Oct. 16-24	White-tailed, antlerless	GMU 233	10	45
1331	Chiliwist		Modern Firearm	Yes	Oct. 16-24	White-tailed, antlerless	GMU 239	10	NEW
1332	Alta		Modern Firearm	Yes	Oct. 16-24	White-tailed, antlerless	GMU 242	10	NEW
1333	Big Bend		Modern Firearm	Yes	Oct. 16-24	Antlerless	GMU 248	33	NEW
1334	Mission		Modern Firearm	Yes	Oct. 16-24	Antlerless	GMU 251	33	NEW
1335	St. Andrews		Modern Firearm	Yes	Oct. 16-24	Antlerless	GMU 254	20	338
1336	Foster Creek		Modern Firearm	Yes	Oct. 16-24	Antlerless	GMU 260	20	355
1337	Withrow		Modern Firearm	Yes	Oct. 16-24	Antlerless	GMU 262	18	279
1338	Badger		Modern Firearm	Yes	Oct. 16-24	Antlerless	GMU 266	13	NEW
1339	Desert		Modern Firearm	Yes	Dec. 13-26	Antlerless	GMU 290	50	509
1340	Kahlotus		Modern Firearm	Yes	Dec. 4-11	Antlerless	GMU 381	20	563
1341	East Klickitat		Modern Firearm	Yes	Oct. 16-29	Antlerless	GMU 382	30	473
1342	Grayback		Modern Firearm	Yes	Oct. 16-29	Antlerless	GMU 388	20	NEW
1343	Shaw	C	Modern Firearm	Yes	Oct. 16-31 & Nov. 18-21	Any deer	Deer Area 4004	20	24
1344	Lopez	C	Modern Firearm	Yes	Oct. 16-31 & Nov. 18-21	Any deer	Deer Area 4005	30	85
1345	Orcas	C	Modern Firearm	Yes	Oct. 16-31 & Nov. 18-21	Any deer	Deer Area 4006	30	99
1346	Decatur	C	Modern Firearm	Yes	Oct. 16-31 & Nov. 18-21	Any deer	Deer Area 4007	30	22
1347	Blakely	C	Modern Firearm	Yes	Oct. 16-31 & Nov. 18-21	Any deer	Deer Area 4008	30	39
1348	Cypress	C	Modern Firearm	Yes	Oct. 16-31 & Nov. 18-21	Any deer	Deer Area 4009	30	63
1349	San Juan	C	Modern Firearm	Yes	Oct. 16-31 & Nov. 18-21	Any deer	Deer Area 4010	30	56
1350	Camano	C	Modern Firearm	Yes	Oct. 16-31 & Nov. 18-21	Any deer	Deer Area 4011	30	34
1351	Whidbey	C	Modern Firearm	Yes	Oct. 16-31 & Nov. 18-21	Any deer	Deer Area 4012	100	114
1352	Vashon-Maury	C	Modern Firearm	Yes	Oct. 16-31 & Nov. 18-21	Any deer	Deer Area 4013	100	60
1353	Guemes	C	Modern Firearm	Yes	Oct. 16-31 & Nov. 18-21	Any deer	Deer Area 4926	30	21
1354	Randle		Modern Firearm	Yes	Oct. 16-31	Antlerless	GMU 503	5	21
1355	Willapa Hills	A	Modern Firearm	Yes	Oct. 16-31	Antlerless	GMU 506	10	NEW
1356	Stormking		Modern Firearm	Yes	Oct. 16-31	Antlerless	GMU 510	15	48
1357	Packwood		Modern Firearm	Yes	Oct. 16-31	Antlerless	GMU 516	15	NEW
1358	Ryderwood	A, D	Modern Firearm	Yes	Oct. 16-31	Antlerless	GMU 530	10	NEW
1359	Coweeman		Modern Firearm	Yes	Oct. 16-31	Antlerless	GMU 550	10	NEW
1360	Yale		Modern Firearm	Yes	Oct. 16-31	Antlerless	GMU 554	10	8
1361	Lewis River		Modern Firearm	Yes	Oct. 16-31	Antlerless	GMU 560	3	27
1362	Washougal		Modern Firearm	Yes	Oct. 16-31	Antlerless	GMU 568	10	44
1363	Siouxon		Modern Firearm	Yes	Oct. 16-31	Antlerless	GMU 572	3	27
1364	Wind River		Modern Firearm	Yes	Oct. 16-31	Antlerless	GMU 574	3	21
1365	West Klickitat	D	Modern Firearm	Yes	Oct. 16-31	Antlerless	GMU 578	10	36
1366	High Prairie		Modern Firearm	Yes	Oct. 16-29	Antlerless	Deer Area 3088	15	103

▲ Use numbers in this column for the Hunt Choice Number when submitting your special permit application.

Hunt Notes	
A	See Big Game Closures on page 74.
C	Private lands; access is extremely limited. If you cannot secure access to private lands do not apply for these hunts.
D	See page 74 for information about hunting on U.S. Fish and Wildlife Service refuge lands.

Deer Special Permits (continued)

Second Deer Hunts						Category continued on next page...			
Hunt Choice	Hunt Name	Hunt Notes	Tag Required to Apply	2nd Tag	Hunt Dates	Legal Deer	Unit/Area	Permits	2009 Apps.
1367	Anderson	C	Modern Firearm	Yes	Oct. 16-31 & Nov. 18-21	Antlerless	Deer Area 6014	40	32
1368	Kitsap		Modern Firearm	Yes	Oct. 16-31	Antlerless	GMU 627	10	227
1369	Mashel		Modern Firearm	Yes	Oct. 16-31	Antlerless	GMU 654	10	NEW
1370	North River		Modern Firearm	Yes	Oct. 16-31	Antlerless	GMU 658	16	48
1371	Deschutes		Modern Firearm	Yes	Oct. 16-31	Antlerless	GMU 666	40	NEW
1372	Mt. Spokane	C	Archery	Yes	Sep. 1-24 & Nov. 25 - Dec. 15	White-tailed, antlerless	GMU 124	25	1,366
1373	Mica Peak	C	Archery	Yes	Sep. 1-24 & Nov. 25 - Dec. 15	White-tailed, antlerless	GMU 127	25	414
1374	Clarkston		Archery	Yes	Nov. 20 - Dec. 31	Antlerless	Deer Area 1021	30	43
1375	Spokane North	C, U	Archery	Yes	Sep. 1-24 & Nov. 25 - Dec. 15	White-tailed, antlerless	Deer Area 1050	75	878
1376	Spokane South	C, U	Archery	Yes	Sep. 1-24 & Nov. 25 - Dec. 15	White-tailed, antlerless	Deer Area 1060	25	169
1377	Shaw	C	Archery	Yes	Sep. 1-24 & Nov. 24 - Dec. 31	Any deer	Deer Area 4004	20	24
1378	Lopez	C	Archery	Yes	Sep. 1-24 & Nov. 24 - Dec. 31	Any deer	Deer Area 4005	20	85
1379	Orcas	C	Archery	Yes	Sep. 1-24 & Nov. 24 - Dec. 31	Any deer	Deer Area 4006	20	99
1380	Decatur	C	Archery	Yes	Sep. 1-24 & Nov. 24 - Dec. 31	Any deer	Deer Area 4007	20	22
1381	Blakely	C	Archery	Yes	Sep. 1-24 & Nov. 24 - Dec. 31	Any deer	Deer Area 4008	20	39
1382	Cypress	C	Archery	Yes	Sep. 1-24 & Nov. 24 - Dec. 31	Any deer	Deer Area 4009	20	63
1383	San Juan	C	Archery	Yes	Sep. 1-24 & Nov. 24 - Dec. 31	Any deer	Deer Area 4010	20	56
1384	Camano	C	Archery	Yes	Sep. 1-24 & Nov. 24 - Dec. 31	Any deer	Deer Area 4011	20	34
1385	Whidbey	C	Archery	Yes	Sep. 1-24 & Nov. 24 - Dec. 31	Any deer	Deer Area 4012	20	1,174
1386	Vashon-Maury	C	Archery	Yes	Sep. 1-24 & Nov. 24 - Dec. 31	Any deer	Deer Area 4013	20	60
1387	Guemes	C	Archery	Yes	Sep. 1-24 & Nov. 24 - Dec. 31	Any deer	Deer Area 4926	20	21
1388	Anderson	C	Archery	Yes	Sep. 1-24 & Dec. 16-31	Antlerless	Deer Area 6014	8	32
1389	Miller		Archery	Yes	Dec. 15-30	Antlerless	Deer Area 6020	30	NEW
1390	Green Bluff	C	Muzzleloader	Yes	Dec. 9-31	White-tailed, antlerless	That portion of GMU 124 east of Hwy 2	75	82
1391	Mt. Spokane	C	Muzzleloader	Yes	Sep. 25 - Oct. 3	White-tailed, antlerless	GMU 124	25	1,366
1392	Spokane North	C, U	Muzzleloader	Yes	Sep. 25 - Oct. 3	White-tailed, antlerless	Deer Area 1050	25	878
1393	Cheney	C	Muzzleloader	Yes	Nov. 25 - Dec. 1	Antlerless	GMU 130	25	455
1394	Spokane West	C, U	Muzzleloader	Yes	Nov. 25 - Dec. 1	Antlerless	Deer Area 1070	25	154
1395	Roosevelt	C	Muzzleloader	Yes	Sep. 25 - Oct. 3 & Nov. 25 Dec. 1	Antlerless	GMU 133	25	611
1396	Harrington	C	Muzzleloader	Yes	Sep. 25 - Oct. 3 & Nov. 25 Dec. 1	Antlerless	GMU 136	25	505
1397	Colfax		Muzzleloader	Yes	Nov. 24 - Dec. 1	Antlerless	Deer Area 1080	25	292
1398	Mayview	C	Muzzleloader	Yes	Sep. 25 - Oct. 3	Antlerless	GMU 145	25	36
1399	Chiwawa		Muzzleloader	Yes	Sep. 25 - Oct. 3	Antlerless	GMU 245	8	65
1400	Swakane		Muzzleloader	Yes	Sep. 25 - Oct. 3	Antlerless	GMU 250	5	53
1401	Mission		Muzzleloader	Yes	Sep. 25 - Oct. 3	Antlerless	GMU 251	5	63
1402	Foster Creek		Muzzleloader	Yes	Sep. 25 - Oct. 3	Antlerless	GMU 260	10	NEW

▲ Use numbers in this column for the Hunt Choice Number when submitting your special permit application.

Hunt Notes	
C	Private lands; access is extremely limited. If you cannot secure access to private lands do not apply for these hunts.
U	Urban/suburban lands; weapon type may be limited for safety by landowners. See www.spokanecounty.org/engineer/content.aspx?c=1501 for the county NO SHOOTING ZONE, this zone is closed to all firearms but is open to crossbows and bow and arrow. See Equipment and Hunting Methods section for restrictions on equipment use.

DEER

Deer Special Permits (continued)

Second Deer Hunts

Hunt Choice	Hunt Name	Hunt Notes	Tag Required to Apply	2nd Tag	Hunt Dates	Legal Deer	Unit/Area	Permits	2009 Apps.
1403	Moses Coulee		Muzzleloader	Yes	Sep. 25 - Oct. 3	Antlerless	GMU 269	10	NEW
1404	Lakeview		Muzzleloader	Yes	Nov. 1-18	Antlerless	Deer Area 2011	10	14
1405	Shaw	C	Muzzleloader	Yes	Sep. 25 - Oct. 3 & Nov. 25 - Dec. 15	Any deer	Deer Area 4004	20	24
1406	Lopez	C	Muzzleloader	Yes	Sep. 25 - Oct. 3 & Nov. 25 - Dec. 15	Any deer	Deer Area 4005	20	85
1407	Orcas	C	Muzzleloader	Yes	Sep. 25 - Oct. 3 & Nov. 25 - Dec. 15	Any deer	Deer Area 4006	20	99
1408	Decatur	C	Muzzleloader	Yes	Sep. 25 - Oct. 3 & Nov. 25 - Dec. 15	Any deer	Deer Area 4007	20	22
1409	Blakely	C	Muzzleloader	Yes	Sep. 25 - Oct. 3 & Nov. 25 - Dec. 15	Any deer	Deer Area 4008	20	39
1410	Cypress	C	Muzzleloader	Yes	Sep. 25 - Oct. 3 & Nov. 25 - Dec. 15	Any deer	Deer Area 4009	20	63
1411	San Juan	C	Muzzleloader	Yes	Sep. 25 - Oct. 3 & Nov. 25 - Dec. 15	Any deer	Deer Area 4010	20	556
1412	Camano	C	Muzzleloader	Yes	Sep. 25 - Oct. 3 & Nov. 25 - Dec. 15	Any deer	Deer Area 4011	20	34
1413	Whidbey	C	Muzzleloader	Yes	Sep. 25 - Oct. 3 & Nov. 25 - Dec. 15	Any deer	Deer Area 4012	20	114
1414	Vashon-Maury	C	Muzzleloader	Yes	Sep. 25 - Oct. 3 & Nov. 25 - Dec. 15	Any deer	Deer Area 4013	20	60
1415	Guemes	C	Muzzleloader	Yes	Sep. 25 - Oct. 3 & Nov. 25 - Dec. 15	Any deer	Deer Area 4926	20	21
1416	East Klickitat		Muzzleloader	Yes	Nov. 20-30	Antlerless	GMU 382	15	40
1417	Yale		Muzzleloader	Yes	Sep. 25 - Oct. 3	Antlerless	GMU 554	2	8
1418	Washougal		Muzzleloader	Yes	Sep. 25 - Oct. 3	Antlerless	GMU 568	10	44
1419	West Klickitat	D	Muzzleloader	Yes	Sep. 25 - Oct. 3	Antlerless	GMU 578	10	36
1420	High Prairie		Muzzleloader	Yes	Sep. 25 - Oct. 3	Antlerless	Deer Area 3088	5	103
1421	Anderson	C	Muzzleloader	Yes	Sep. 25 - Oct. 3 & Nov. 24 - Dec. 15	Antlerless	Deer Area 6014	3	32

▲ Use numbers in this column for the Hunt Choice Number when submitting your special permit application.

Category/Special Hunt Application Required: Deer - Youth

Who May Apply: Only hunters under 16 years of age when they purchase their special permit application may apply.

Hunt Choices Allowed: Up to 4 hunt choices may be selected for this category. Use the 4-digit "Hunt Choice" number below to submit your application.

Notes: You may hunt only with the hunting method in compliance with your tag. Hunters must be accompanied by an adult during the hunt.

Youth Deer Hunts

Category continued on next page...

Hunt Choice	Hunt Name	Hunt Notes	Tag Required to Apply	Hunt Dates	Legal Deer	Unit/Area	Permits	2009 Apps.
1500	Blue Mtns. Foothills East	C, D	Modern Firearm	Oct. 16-24	Antlerless	GMUs 149, 154, 163, Deer Area 1010	30	126
1501	Blue Mtns. Foothills West	C	Modern Firearm	Oct. 16-24	Antlerless	GMUs 145, 172-181	30	79
1502	Spokane North	C	Modern Firearm	Oct. 16-24	Antlerless	Deer Area 1050	50	NEW
1505	East Okanogan		Modern Firearm	Oct. 16-24	Antlerless	GMU 204	35	126
1506	Wannacut		Modern Firearm	Oct. 16-24	Antlerless	GMU 209	10	52
1507	Sinlahekin		Modern Firearm	Oct. 16-24	Antlerless	GMU 215	20	110

▲ Use numbers in this column for the Hunt Choice Number when submitting your special permit application.

Hunt Notes

C Private lands; access is extremely limited. If you cannot secure access to private lands do not apply for these hunts.

D See page 74 for information about hunting on U.S. Fish and Wildlife Service refuge lands.

Deer Special Permits (continued)

Youth Deer Hunts			Category continued on next page...					
Hunt Choice	Hunt Name	Hunt Notes	Tag Required to Apply	Hunt Dates	Legal Deer	Unit/Area	Permits	2009 Apps.
1508	Chewuch		Modern Firearm	Oct. 16-24	Antlerless	GMU 218	30	133
1509	Pearrygin		Modern Firearm	Oct. 16-24	Antlerless	GMU 224	35	191
1510	Gardner		Modern Firearm	Oct. 16-24	Antlerless	GMU 231	15	102
1511	Pogue		Modern Firearm	Oct. 16-24	Antlerless	GMU 233	10	74
1512	Chiliwist		Modern Firearm	Oct. 16-24	Antlerless	GMU 239	20	80
1513	Alta		Modern Firearm	Oct. 16-24	Antlerless	GMU 242	25	100
1514	Chiwawa		Modern Firearm	Oct. 16-24	Antlerless	GMU 245	15	88
1515	Entiat		Modern Firearm	Oct. 16-24	Antlerless	GMU 247	15	145
1516	Swakane		Modern Firearm	Oct. 16-24	Antlerless	GMU 250	10	108
1517	Mission		Modern Firearm	Oct. 16-24	Antlerless	GMU 251	20	147
1518	Bridge Port		Modern Firearm	Oct. 16-24	Antlerless	GMUs 248, 260	20	82
1519	Palisades		Modern Firearm	Oct. 16-24	Antlerless	GMUs 266, 269	20	83
1520	Benge		Modern Firearm	Oct. 30 - Nov. 7	Antlerless	Deer Area 2010	30	35
1521	Horse Heaven Hills	D	Modern Firearm	Oct. 16-29	Antlerless	GMU 373	10	49
1522	Kahlotus		Modern Firearm	Oct. 16-24	Antlerless	GMU 381	10	65
1523	East Klickitat		Modern Firearm	Oct. 16-29	Any buck	GMU 382	5	NEW
1524	East Klickitat		Modern Firearm	Oct. 16-29	Antlerless	GMU 382	20	138
1525	Grayback		Modern Firearm	Oct. 16-29	Any buck	GMU 388	5	NEW
1526	Grayback		Modern Firearm	Oct. 16-29	Antlerless	GMU 388	10	193
1529	Green River		Modern Firearm	Oct. 30 - Nov. 5	Any deer	GMU 485	5	90
1530	Lincoln	C	Modern Firearm	Oct. 16-31	Antlerless	GMU 501	10	51
1531	Stella	C	Modern Firearm	Oct. 16-31	Antlerless	GMU 504	10	21
1532	Mossyrock	C	Modern Firearm	Oct. 16-31	Antlerless	GMU 505	10	70
1533	Stormking		Modern Firearm	Oct. 16-31	Antlerless	GMU 510	10	48
1534	South Rainier		Modern Firearm	Oct. 16-31	Antlerless	GMU 513	10	30
1535	Packwood		Modern Firearm	Oct. 16-31	Antlerless	GMU 516	10	82
1536	Winston		Modern Firearm	Oct. 16-31	Antlerless	GMU 520	10	133
1537	Yale		Modern Firearm	Oct. 16-31	Antlerless	GMU 554	10	19
1538	Toutle		Modern Firearm	Oct. 16-31	Antlerless	GMU 556	25	178
1539	Lewis River		Modern Firearm	Oct. 16-31	Antlerless	GMU 560	5	57
1540	Washougal		Modern Firearm	Oct. 16-31	Antlerless	GMU 568	10	81
1541	Siouxon		Modern Firearm	Oct. 16-31	Antlerless	GMU 572	5	55
1542	Wind River		Modern Firearm	Oct. 16-31	Antlerless	GMU 574	10	59
1543	West Klickitat	D	Modern Firearm	Oct. 16-31	Any buck	GMU 578	5	NEW
1544	West Klickitat		Modern Firearm	Oct. 16-31	Antlerless	GMU 578	10	122
1545	Skokomish		Modern Firearm	Oct. 9-31	2 pt. min. or antlerless	GMU 636	5	NEW
1546	Satsop		Modern Firearm	Oct. 9-31	Any deer	GMU 651	10	97
1547	Mashel		Modern Firearm	Oct. 9-31	2 pt. min. or antlerless	GMU 654	20	NEW

▲ Use numbers in this column for the Hunt Choice Number when submitting your special permit application.

Hunt Notes

- C Private lands; access is extremely limited. If you cannot secure access to private lands do not apply for these hunts.
- D See page 74 for information about hunting on U.S. Fish and Wildlife Service refuge lands.

DEER

Deer Special Permits (continued)

Youth Deer Hunts								
Hunt Choice	Hunt Name	Hunt Notes	Tag Required to Apply	Hunt Dates	Legal Deer	Unit/Area	Permits	2009 Apps.
1548	North River		Modern Firearm	Oct. 9-31	Any deer	GMU 658	10	60
1549	Skookumchuck		Modern Firearm	Oct. 9-31	Any deer	GMU 667	60	324
1550	East Okanogan		Muzzleloader	Sep. 25 - Oct. 3	Antlerless	GMU 204	5	8
1551	Wannacut		Muzzleloader	Sep. 25 - Oct. 3	Antlerless	GMU 209	5	7
1552	Pogue		Muzzleloader	Sep. 25 - Oct. 3	Antlerless	GMU 233	5	8
1553	Chiliwist		Muzzleloader	Sep. 25 - Oct. 3	Antlerless	GMU 239	5	16
1554	Alta		Muzzleloader	Sep. 25 - Oct. 3	Antlerless	GMU 242	5	16
1555	Mission		Muzzleloader	Sep. 25 - Oct. 3	Antlerless	GMU 251	10	22
1556	Pine Mountain Ranch	N	Any deer tag	Nov. 2 - Dec. 31	Any buck	Pine Mountain Ranch	2	233

▲ Use numbers in this column for the Hunt Choice Number when submitting your special permit application.

Category/Special Hunt Application Required: Deer - 65 or over

Who May Apply: Only hunters that are 65 years and older at some point during the license year.

Hunt Choices Allowed: Up to 4 hunt choices may be selected for this category. Use the 4-digit "Hunt Choice" number below to submit your application.

Notes: You may hunt only with the hunting method in compliance with your tag.

Senior Hunters 65 Years or Over								
						Category continued on next page...		
Hunt Choice	Hunt Name	Hunt Notes	Tag Required to Apply	Hunt Dates	Legal Deer	Unit/Area	Permits	2009 Apps.
1600	Blue Mtns. Foothills East	C, D	Modern Firearm	Oct. 16-24	Antlerless	GMUs 145, 149, 154, Deer Area 1010	30	78
1601	East Okanogan		Modern Firearm	Oct. 16-24	Antlerless	GMU 204	5	95
1602	Wannacut		Modern Firearm	Oct. 16-24	Antlerless	GMU 209	5	43
1603	Sinlahekin		Modern Firearm	Oct. 16-24	Antlerless	GMU 215	5	95
1604	Chewuch		Modern Firearm	Oct. 16-24	Antlerless	GMU 218	10	89
1605	Pearrygin		Modern Firearm	Oct. 16-24	Antlerless	GMU 224	10	125
1606	Gardner		Modern Firearm	Oct. 16-24	Antlerless	GMU 231	5	70
1607	Pogue		Modern Firearm	Oct. 16-24	Antlerless	GMU 233	5	45
1608	Chiliwist		Modern Firearm	Oct. 16-24	Antlerless	GMU 239	10	68
1609	Alta		Modern Firearm	Oct. 16-24	Antlerless	GMU 242	5	64
1610	Chiwawa		Modern Firearm	Oct. 16-24	Antlerless	GMU 245	8	45
1611	Entiat		Modern Firearm	Oct. 16-24	Antlerless	GMU 247	8	72
1612	Swakane		Modern Firearm	Oct. 16-24	Antlerless	GMU 250	8	57

▲ Use numbers in this column for the Hunt Choice Number when submitting your special permit application.

Hunt Notes	
C	Private lands; access is extremely limited. If you cannot secure access to private lands do not apply for these hunts.
D	See page 74 for information about hunting on U.S. Fish and Wildlife Service refuge lands.
N	Pine Mountain Ranch is located in Yakima County, 14 miles west of Yakima in GMU 368 near the town of Tampico and has 6,000 acres of sage and ponderosa pine habitat. An informational packet will be provided to successful applicants.

Deer Special Permits (continued)

Senior Hunters 65 Years or Over

Hunt Choice	Hunt Name	Hunt Notes	Tag Required to Apply	Hunt Dates	Legal Deer	Unit/Area	Permits	2009 Apps.
1613	Mission		Modern Firearm	Oct. 16-24	Antlerless	GMU 251	8	79
1614	Bridgeport		Modern Firearm	Oct. 16-24	Antlerless	GMUs 248, 260	10	53
1615	Palisades		Modern Firearm	Oct. 16-24	Antlerless	GMUs 266, 269	10	47
1616	Sunnyside	D	Modern Firearm	Oct. 16-24	Antlerless	GMU 372	10	10
1617	Horse Heaven Hills	D	Modern Firearm	Oct. 16-29	Antlerless	GMU 373	10	24
1618	Kahlotus		Modern Firearm	Oct. 16-24	Antlerless	GMU 381	10	31
1619	East Klickitat		Modern Firearm	Oct. 16-29	Antlerless	GMU 382	20	47
1620	Grayback		Modern Firearm	Oct. 16-29	Antlerless	GMU 388	5	47
1621	Lincoln	C	Modern Firearm	Oct. 16-31	Antlerless	GMU 501	5	28
1622	Stella	C	Modern Firearm	Oct. 16-31	Antlerless	GMU 504	5	2
1623	Mossyrock	C	Modern Firearm	Oct. 16-31	Antlerless	GMU 505	15	40
1624	Stormking		Modern Firearm	Oct. 16-31	Antlerless	GMU 510	5	23
1625	South Rainier		Modern Firearm	Oct. 16-31	Antlerless	GMU 513	5	24
1626	Packwood		Modern Firearm	Oct. 16-31	Antlerless	GMU 516	5	50
1627	Winston		Modern Firearm	Oct. 16-31	Antlerless	GMU 520	5	48
1628	Yale		Modern Firearm	Oct. 16-31	Antlerless	GMU 554	5	19
1629	Toutle		Modern Firearm	Oct. 16-31	Antlerless	GMU 556	10	68
1630	Lewis River		Modern Firearm	Oct. 16-31	Antlerless	GMU 560	2	36
1631	Washougal		Modern Firearm	Oct. 16-31	Antlerless	GMU 568	10	32
1632	Siouxon		Modern Firearm	Oct. 16-31	Antlerless	GMU 572	2	33
1633	Wind River		Modern Firearm	Oct. 16-31	Antlerless	GMU 574	2	17
1634	West Klickitat	D	Modern Firearm	Oct. 16-31	Antlerless	GMU 578	5	44
1635	Copalis		Modern Firearm	Oct. 16-31	Antlerless	GMU 642	20	47
1636	North River		Modern Firearm	Oct. 16-31	Antlerless	GMU 658	10	65
1637	Williams Creek		Modern Firearm	Oct. 16-31	Antlerless	GMU 673	20	89

▲ Use numbers in this column for the Hunt Choice Number when submitting your special permit application.

Hunt Notes

- C Private lands; access is extremely limited. If you cannot secure access to private lands do not apply for these hunts.
- D See page 74 for information about hunting on U.S. Fish and Wildlife Service refuge lands.

Deer Special Permits (continued)

Category/Special Hunt Application Required: Deer - Disabled Hunter

Who May Apply: Only hunters registered with the Washington Department of Fish and Wildlife as a hunter with a disability may apply.

Hunt Choices Allowed: Up to 4 hunt choices may be selected for this category. Use the 4-digit "Hunt Choice" number below to submit your application.

Notes: You may hunt only with the hunting method in compliance with your tag.

Hunters with Disabilities

Category continued on next page...

Hunt Choice	Hunt Name	Hunt Notes	Tag Required to Apply	Hunt Dates	Legal Deer	Unit/Area	Permits	2009 Apps.
1700	East Okanogan		Modern Firearm	Oct. 16-24	Antlerless	GMU 204	7	76
1701	Wannacut		Modern Firearm	Oct. 16-24	Antlerless	GMU 209	5	39
1702	Sinlahekin		Modern Firearm	Oct. 16-24	Antlerless	GMU 215	7	67
1703	Chewuch		Modern Firearm	Oct. 16-24	Antlerless	GMU 218	5	67
1704	Pearrygin		Modern Firearm	Oct. 16-24	Antlerless	GMU 224	5	100
1705	Gardner		Modern Firearm	Oct. 16-24	Antlerless	GMU 231	7	56
1706	Pogue		Modern Firearm	Oct. 16-24	Antlerless	GMU 233	5	44
1707	Chiliwist		Modern Firearm	Oct. 16-24	Antlerless	GMU 239	5	65
1708	Alta		Modern Firearm	Oct. 16-24	Antlerless	GMU 242	5	41
1709	Chiwawa		Modern Firearm	Oct. 16-24	Antlerless	GMU 245	7	41
1710	Entiat		Modern Firearm	Oct. 16-24	Antlerless	GMU 247	7	71
1711	Mission		Modern Firearm	Oct. 16-24	Antlerless	GMU 251	7	61
1712	Saint Andrews		Modern Firearm	Oct. 16-24	Antlerless	GMU 254	7	29
1713	Bridge Port		Modern Firearm	Oct. 16-24	Antlerless	GMUs 248, 260	7	46
1714	Palisades		Modern Firearm	Oct. 16-24	Antlerless	GMUs 266, 269	7	38
1715	Horse Heaven Hills	D	Modern Firearm	Oct. 16-29	Antlerless	GMU 373	10	25
1716	Kahlotus		Modern Firearm	Nov. 1-9	Antlerless	GMU 381	10	32
1717	East Klickitat		Modern Firearm	Oct. 16-29	Antlerless	GMU 382	15	40
1718	Grayback		Modern Firearm	Oct. 16-29	Antlerless	GMU 388	5	40
1719	Green River		Modern Firearm	Oct. 30 - Nov. 5	Antlerless	GMU 485	5	38
1720	Lincoln	C	Modern Firearm	Oct. 16-31	Antlerless	GMU 501	2	41
1721	Stella	C	Modern Firearm	Oct. 16-31	Antlerless	GMU 504	2	9
1722	Mossyrock	C	Modern Firearm	Oct. 16-31	Antlerless	GMU 505	3	38
1723	Stormking		Modern Firearm	Oct. 16-31	Antlerless	GMU 510	2	21
1724	South Rainier		Modern Firearm	Oct. 16-31	Antlerless	GMU 513	2	14
1725	Packwood		Modern Firearm	Oct. 16-31	Antlerless	GMU 516	2	36
1726	Winston		Modern Firearm	Oct. 16-31	Antlerless	GMU 520	2	77
1727	Yale		Modern Firearm	Oct. 16-31	Antlerless	GMU 554	2	8
1728	Toutle		Modern Firearm	Oct. 16-31	Antlerless	GMU 556	3	52
1729	Lewis River		Modern Firearm	Oct. 16-31	Antlerless	GMU 560	1	27
1730	Washougal		Modern Firearm	Oct. 16-31	Antlerless	GMU 568	7	44
1731	Siouxon		Modern Firearm	Oct. 16-31	Antlerless	GMU 572	2	27
1732	Wind River		Modern Firearm	Oct. 16-31	Antlerless	GMU 574	1	21

▲ Use numbers in this column for the Hunt Choice Number when submitting your special permit application.

Hunt Notes

C Private lands; access is extremely limited. If you cannot secure access to private lands do not apply for these hunts.

D See page 74 for information about hunting on U.S. Fish and Wildlife Service refuge lands.

Deer Special Permits (continued)

Hunters with Disabilities								
Hunt Choice	Hunt Name	Hunt Notes	Tag Required to Apply	Hunt Dates	Legal Deer	Unit/Area	Permits	2009 Apps.
1733	West Klickitat	D	Modern Firearm	Oct. 16-31	Antlerless	GMU 578	2	36
1734	Capitol Peak		Modern Firearm	Oct. 16-31	Antlerless	GMU 663	20	126
1735	Skookumchuck		Modern Firearm	Oct. 16-31	Antlerless	GMU 667	30	140
1736	North River		Modern Firearm	Oct. 17-31	Antlerless	GMU 658	3	48
1737	Wind River		Archery	Sep. 1-24	Antlerless	GMU 574	1	21
1738	West Klickitat		Archery	Sep. 1-24	3 pt. min. or antlerless	GMU 578	1	36
1739	East Okanogan		Muzzleloader	Sep. 25 - Oct. 3	Antlerless	GMU 204	3	76
1740	Sinlahekin		Muzzleloader	Sep. 25 - Oct. 3	Antlerless	GMU 215	3	67
1741	Gardner		Muzzleloader	Sep. 25 - Oct. 3	Antlerless	GMU 231	3	56
1742	Chiwawa		Muzzleloader	Sep. 25 - Oct. 3	Antlerless	GMU 245	3	41
1743	Mission		Muzzleloader	Sep. 25 - Oct. 3	Antlerless	GMU 251	3	61
1744	Entiat		Muzzleloader	Sep. 25 - Oct. 3	Antlerless	GMU 247	3	71
1745	Saint Andrews		Muzzleloader	Sep. 25 - Oct. 3	Antlerless	GMU 254	3	29
1746	Bridge Port		Muzzleloader	Sep. 25 - Oct. 3	Antlerless	GMUs 248, 260	3	46
1747	Palisades		Muzzleloader	Sep. 25 - Oct. 3	Antlerless	GMUs 266, 269	3	38
1748	Capitol Peak		Muzzleloader	Sep. 25 - Oct. 3	Antlerless	GMU 663	2	126
1749	North River		Muzzleloader	Sep. 25 - Oct. 3	Antlerless	GMU 658	1	48

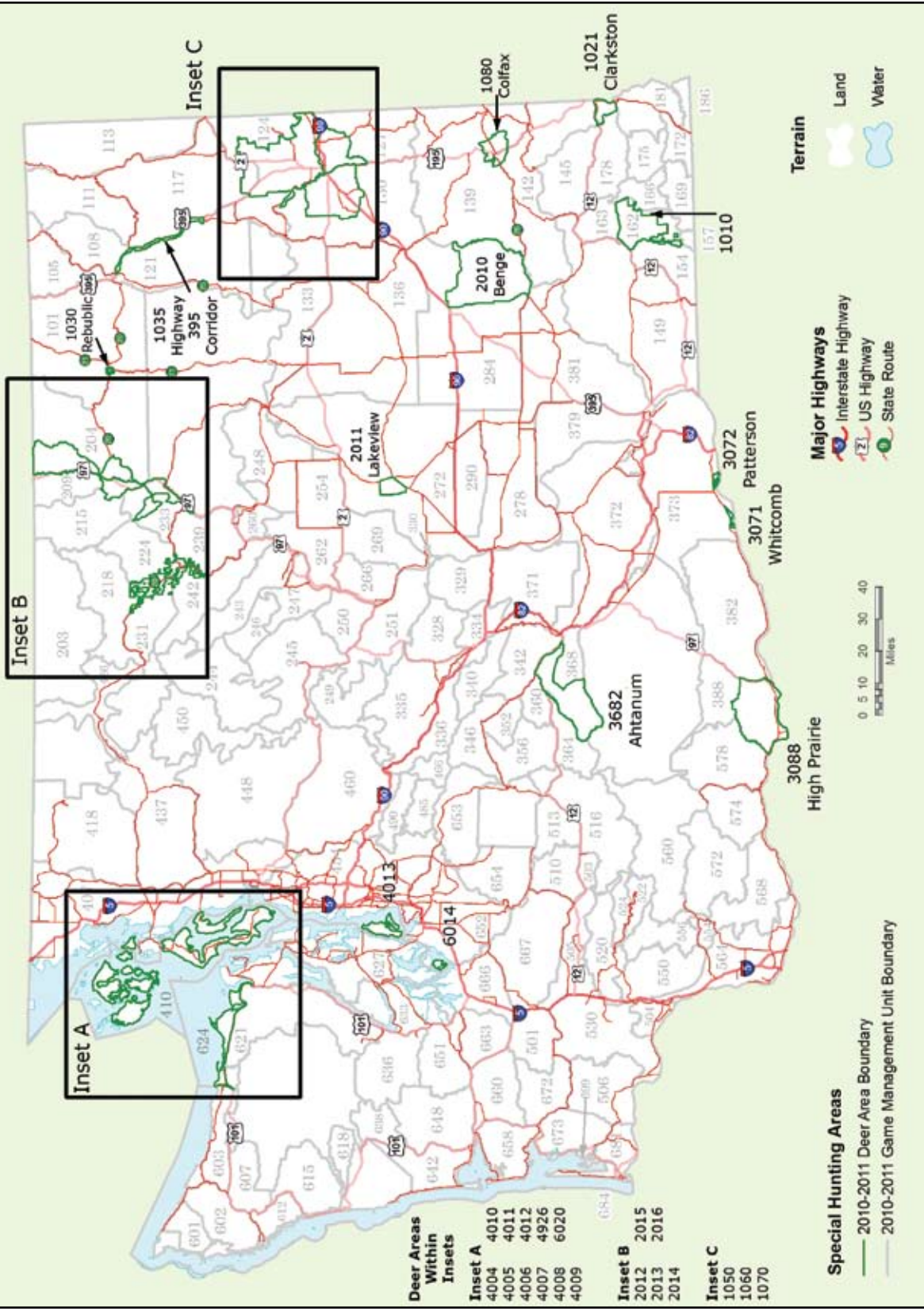
▲ Use numbers in this column for the Hunt Choice Number when submitting your special permit application.

Category/Special Hunt Application Required: Deer - Master Hunter									
Who May Apply: Only hunters with a current Washington Department of Fish and Wildlife Master Hunter card may apply.									
Hunt Choices Allowed: Up to 4 hunt choices may be selected for this category. Use the 4-digit "Hunt Choice" number below to submit your application.									
Notes: You may hunt only with the hunting method in compliance with your tag. A second tag must be purchased if selected for indicated hunts below. If purchased, the second deer tag can only be used during the permit hunt. Your first deer tag can be used to take a deer during this hunt. Second tags must be the same weapon choice as your first tag. Only 1 deer may be taken per deer tag.									
Master Hunter Hunts									
Hunt Choice	Hunt Name	Hunt Notes	Tag Required to Apply	2nd Tag	Hunt Dates	Legal Deer	Unit/Area	Permits	2009 Apps.
1800	Republic	H, HC	Any deer tag	No	Sep. 1 - Dec. 31	Any deer	Designated properties within Deer Area 1030	25	NEW
1801	Miller	H, N	Any deer tag	Yes	Jan.1-20	Antlerless	That part of Deer Area 6020 east of Sequim Bay	30	8
1802	Lakeview	H	Any deer tag	Yes	Dec. 9-31	Antlerless	Deer Area 2011	20	41

▲ Use numbers in this column for the Hunt Choice Number when submitting your special permit application.

Hunt Notes	
D	See page 74 for information about hunting on U.S. Fish and Wildlife Service refuge lands.
H	Must wear hunter orange.
N	Archery and crossbow equipment only.
HC	This is a damage hunt administered by a WDFW designated Hunt Coordinator. Successful applicants will be contacted on an as-needed basis to help with specific sites of deer damage on designated landowner's property. Not all successful applicants will be contacted in any given year depending on damage activity for that year.

2010-11 Deer Areas



Check It Out >>>



wdfw.wa.gov/mapping/gohunt

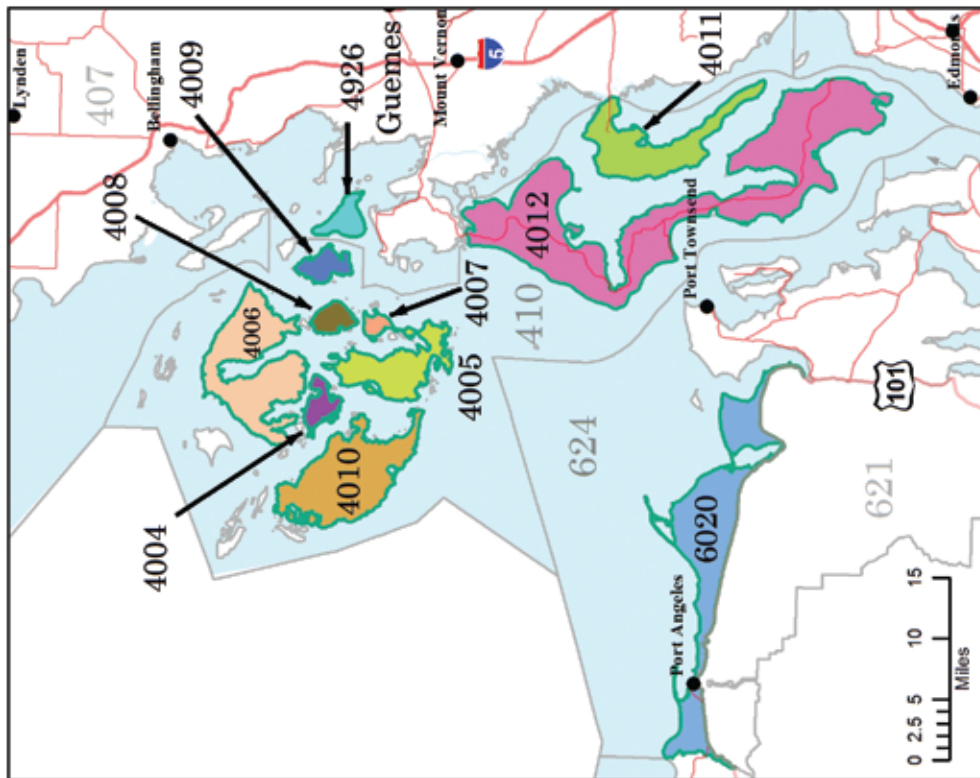
Check It Out >>>



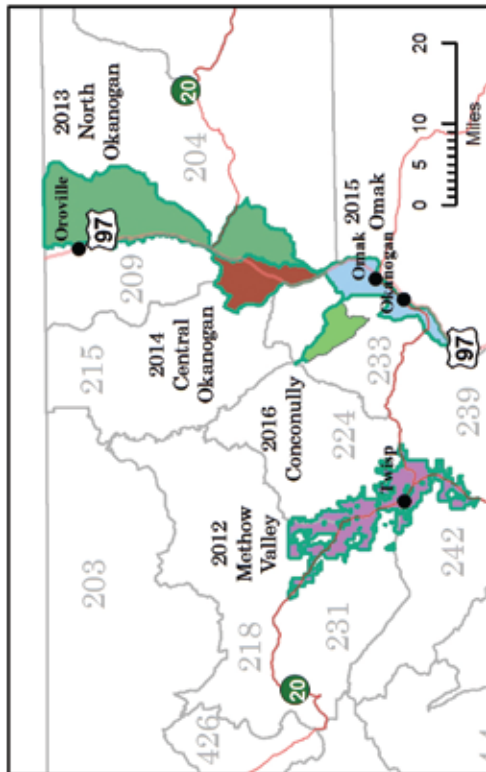
wdfw.wa.gov/mapping/gohunt

2010-11 Deer Area Inset Maps

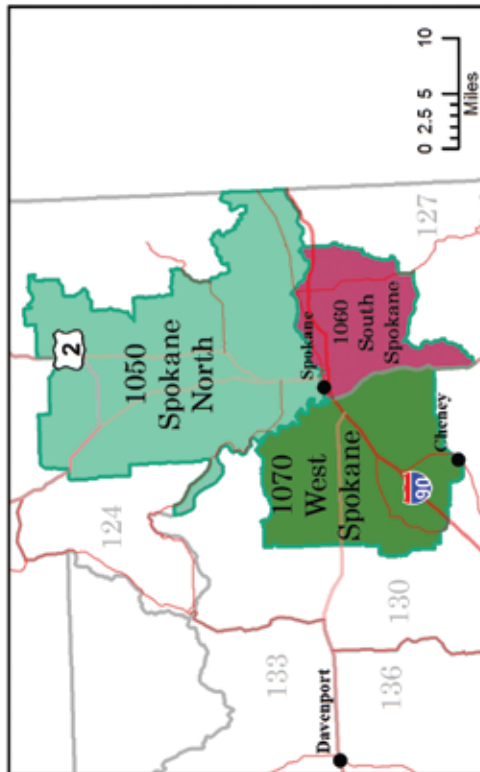
Inset A



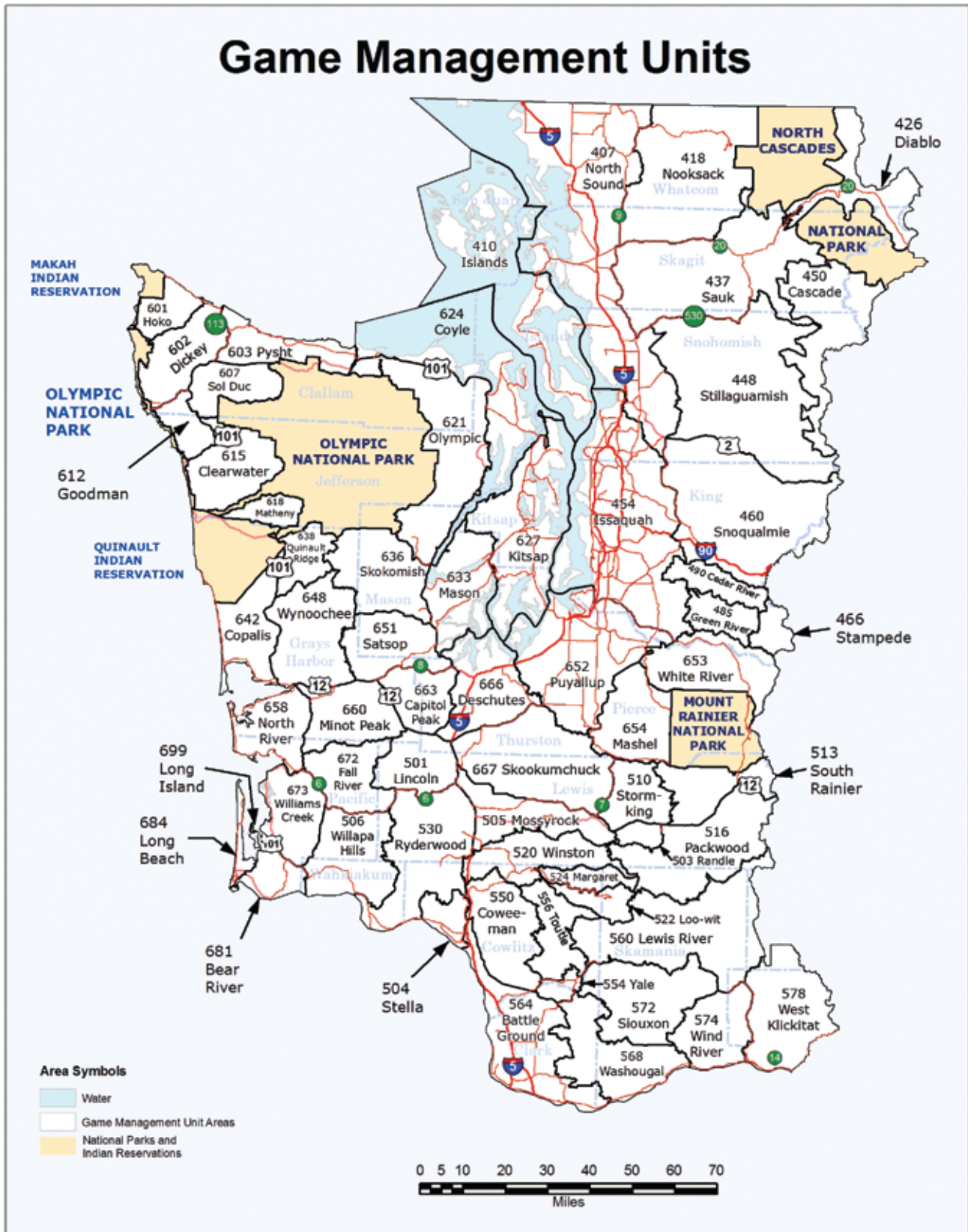
Inset B



Inset C



Game Management Units

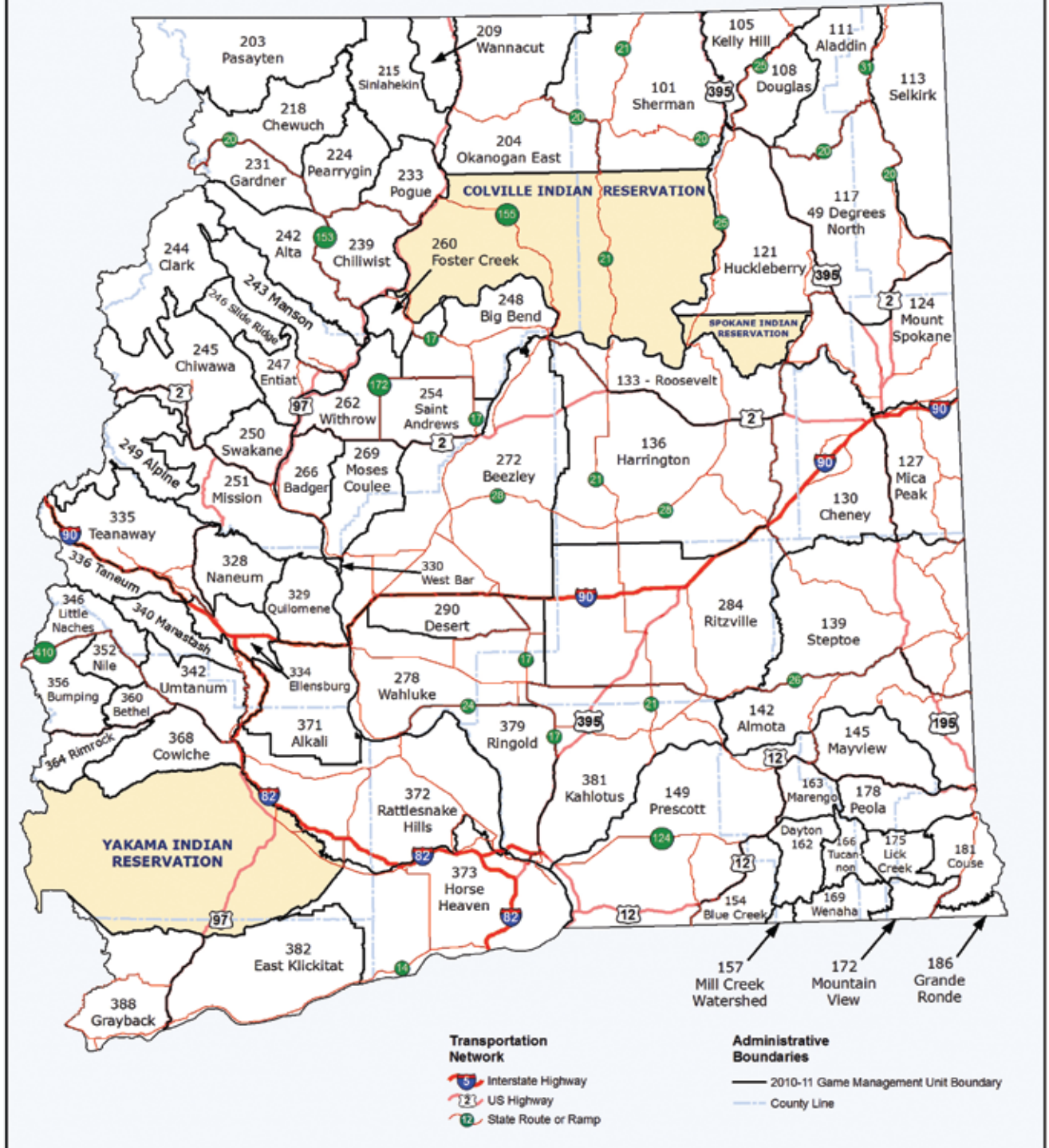


Check It Out >>>



wdfw.wa.gov/mapping/gohunt

Game Management Units

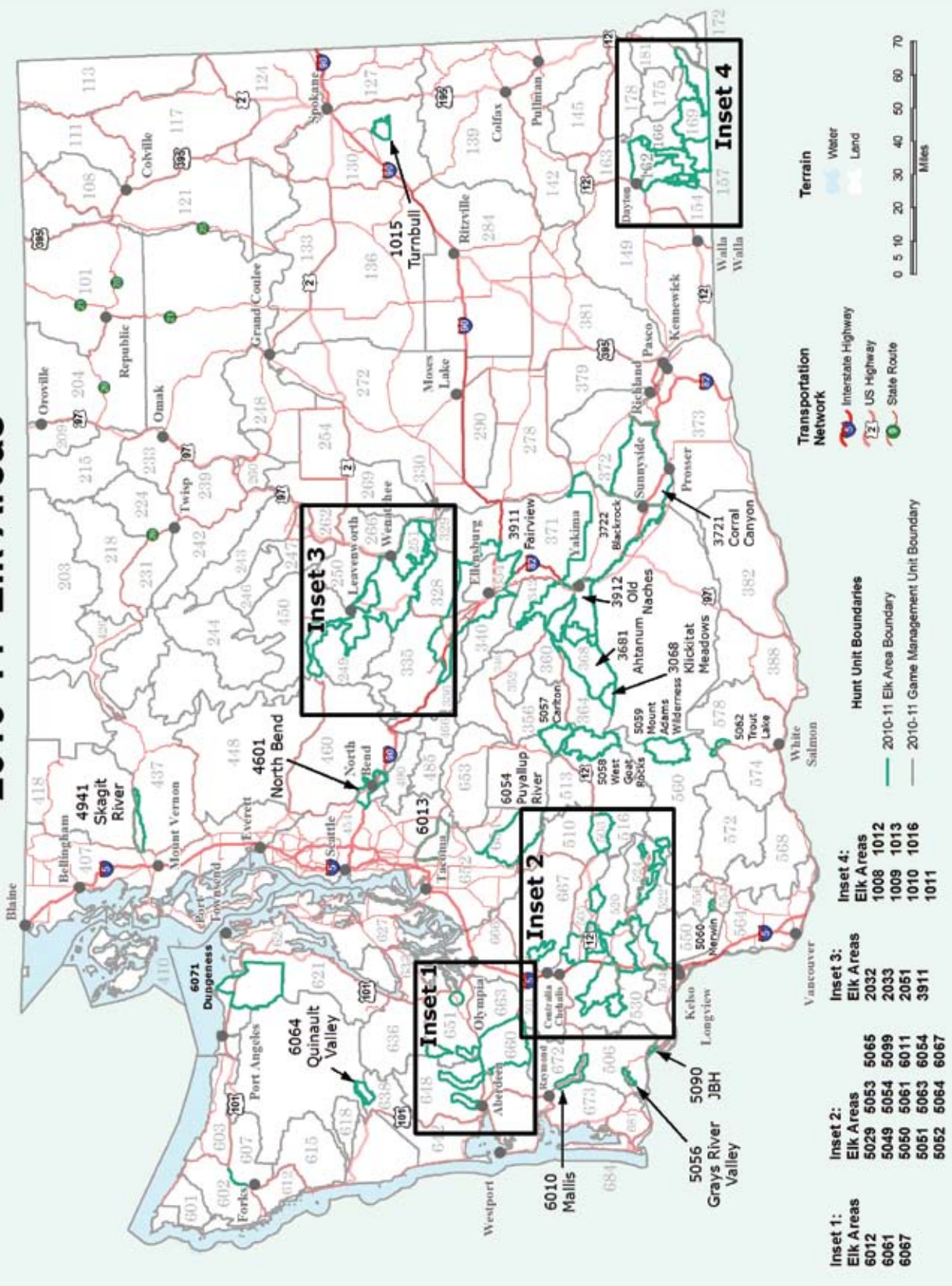


Check It Out >>>



wdfw.wa.gov/mapping/gohunt

2010-11 Elk Areas



Check It Out >>>

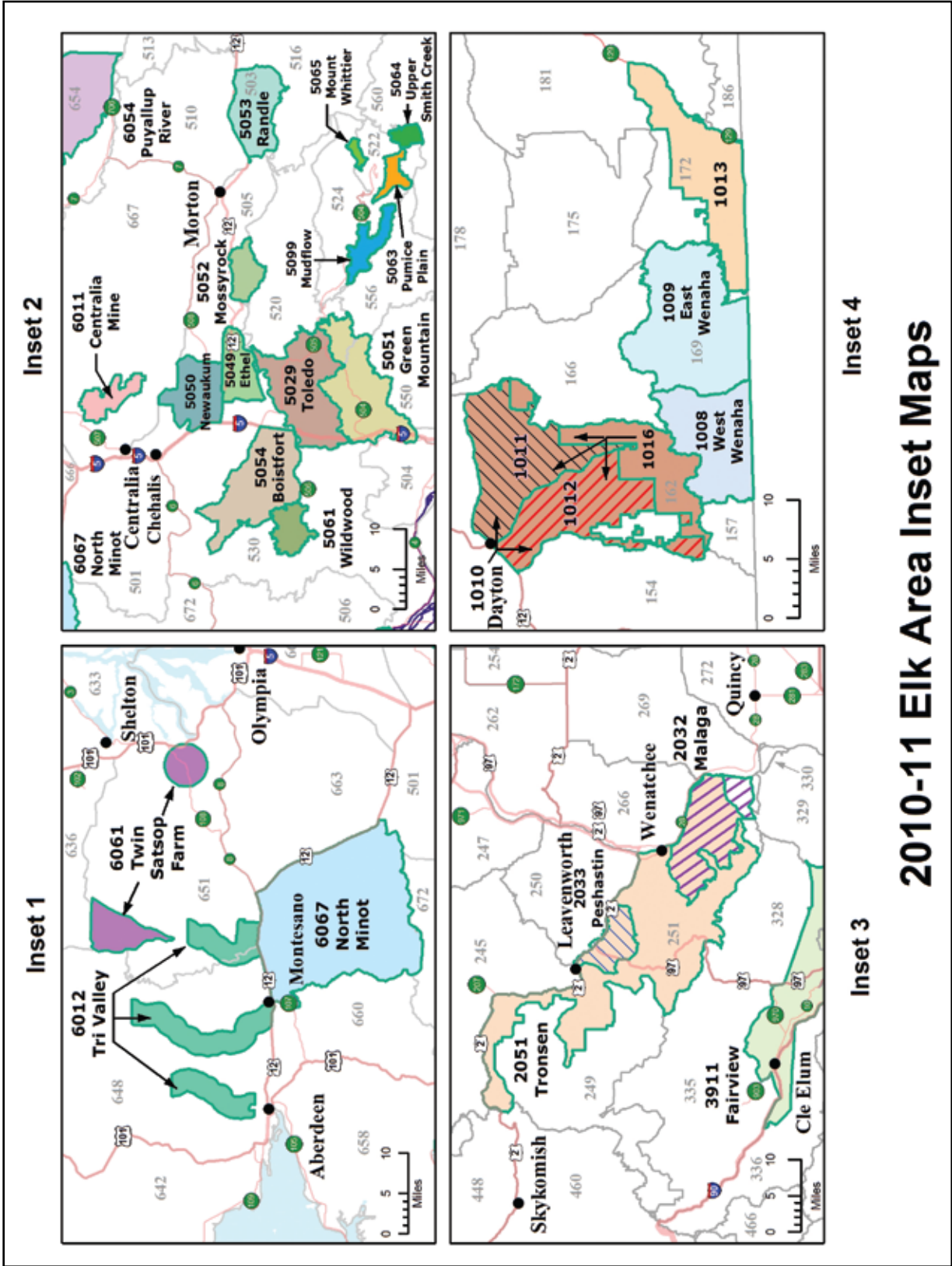


wdfw.wa.gov/mapping/gohunt

Check It Out >>>



wdfw.wa.gov/mapping/gohunt



Elk General Information

Elk Tag Areas



Western Washington:

Includes all 400, 500, and 600 series GMUs.

One of the tags below is required to hunt elk in western Washington:

- WA - Western Washington Archery Tag
- WF - Western Washington Modern Firearm Tag
- WM - Western Washington Muzzleloader Tag

GMUs Closed to Hunting:

437 (Except for Elk Area 4941) and 490

Hunting by Special Permit Only in GMUs:

418, 485, 522, 524, 556, 621, 636, and 653

Eastern Washington:

Includes all 100, 200, and 300 series GMUs.

One of the tags below is required to hunt elk in eastern Washington:

- EA - Eastern Washington Archery Tag
- EF - Eastern Washington Modern Firearm Tag
- EM - Eastern Washington Muzzleloader Tag

Hunting by Special Permit Only in GMUs:

157, 371, and Elk Area 3068

Help WDFW Manage Your Wildlife Resources

Return Radio-Collars

To better understand the big game species the Department manages in Washington, researchers often put radio-transmitter collars on animals. These collars should be marked with the Name, Address, and Phone Number of the state, federal, tribal, or university contact person conducting the research. Recovering radio-collars from hunter-harvested animals can provide valuable information to biologists conducting this work. The Department asks that you please return any radio-collars from animals that you have harvested. Contact the researcher or government agency marked on the radio-collar, or notify your local WDFW Enforcement Officer or biologist that you have harvested a radio-marked animal and they will make arrangements to return the equipment to the appropriate individuals. Your cooperation will help us manage for healthy, viable big game populations.



Turn In a Poacher
877-WDFW-TIP (877-933-9847)

Elk General Information

To Hunt Elk in Washington:

1. Purchase a big game hunting license with elk as a species option.
2. Choose the elk tag for the area you will hunt in and the hunting method you will use. You must select one hunting method modern firearm, archery, or muzzleloader.
3. The general season dates for the hunting method you have chosen are listed on the following pages.
4. You may apply for hunts that are open to hunters by special permit only. See pages 45-56 for the list of permit hunts and the specific tag needed in order to apply for each hunt. See pages 80-82 for special permit application instructions.
5. When you are finished hunting you must report your hunting activity online at fishhunt.dfw.wa.gov or by calling 1-877-945-3492. See page 13 for more information.

Definitions:

3 Point Minimum:

A 3 Pt. Min. elk means that a legal elk in these GMUs must have at least 3 antler points on one side, at least 2 antler points above the ear. Eye guards are antler points when they are at least one inch long. A 1x3 and a 2x3 are legal elk in a 3 Pt. Min. unit. Antler restrictions apply to all hunters during any open season.

Antler Points:

To qualify as a point, an antler point must be at least one-inch in length measured on the longest side.

Any Bull Elk Seasons:

Open only to the taking of elk with visible antlers (bull calves are illegal).

Any Elk:

Any elk may be taken. Referred to as "Either Sex" in the past.

Branch:

A branch is defined as any projection off the main antler beam that is at least one inch long, measured on the longest side, and longer than it is wide.

Spike Bull Restrictions:


Elk taken in these units must have at least one antler with no branches originating more than four inches above where the antler attaches to the skull. An animal with a spike on one side (1x2) is legal in spike only units. An animal with more than one antler point more than four inches above where the antler attaches to the skull on both sides (2x2) is illegal.

True Spike Bull Restrictions:

Bull elk taken in these units must have both antlers with no branching originating more than four inches above where the antlers attach to the skull. Under the true spike restriction, the taking of an elk that has two points on one side or has antler points within one inch of the definitions regarding length of point, or point of origination is an infraction. All other types of violations of the true spike restriction are subject to current penalties and assessments.

Visible Antler:

A horn-like growth projecting above the hairline.



Modern Firearm General Elk Seasons

License Required:

A valid big game hunting license which includes elk as a species option.

Elk Tag:

You must choose either an eastern or western Washington modern firearm elk tag. Multi-season tags can also be used. Elk tag areas are shown on the map on page 40.

Hunting Method:

You may use modern firearm, archery, or muzzleloader, during modern firearm seasons. Crossbows are lawful within firearm restriction areas. Hunting equipment must meet regulations on pages 70-71.

Bag Limit:

One elk per hunter during the hunting season, except for holders of second elk special permits and Master Hunters who purchase a 3911 tag. No more than 2 elk may be harvested per license year.

Firearm Restrictions:

The GMU you hunt in may be affected by a firearm restriction. See page 75 for a full list of Commission-designated firearm restriction areas by county. Other firearm restriction areas are established by local ordinance. Consult your local sheriff or city for other firearm restriction areas.

Hunter Orange:

Hunter orange is required. See page 15.

Season Overlap:

- Overlap between elk and cougar seasons has changed in some areas. Cougar seasons now have weapon type restrictions. See page 57-59.

Hunt Area	Elk Tag Required	2010 Dates	Game Management Units (GMUs)/Elk Areas	Legal Elk
Modern Firearm General Elk Seasons				
Eastern Washington	EF	Oct. 30-Nov. 7	101, 105, 108, 121, 124, 127, 130, 133, 136, 139, 142, 372 ^d , 382, 388	Any elk
			111, 113, 117 ^d	Any bull
			145, 149 ^d , 154, 162, 163, 166, 169, 172, 175, 178, 181, 186, 249, 336, 340, 342, 346, 352, 356, 360, 364, 368	Spike bull
			251, 328, 329, 334, 335	True spike bull
		Dec. 9-31	Master Hunters Only: 127, 130, 133, 136, 139, 142	Any elk
		Oct. 30-Nov. 15	203, 204, 209, 215, 218, 224, 231, 239, 242, 243, 244, 245, 246, 247, 248, 250, 254, 260, 262, 266, 269, 272, 278, 284, 290, 373 ^d , 379 ^d , 381	Any elk
		Sept. 7-Oct. 1	Elk Area 2033*	Antlerless
		Sept. 8-21	Elk Area 3722*	Antlerless
		Aug. 1-Jan. 20	Master Hunters Only: 371, Elk Area 3912	Antlerless
		Nov. 8-Dec. 31	Master Hunters Only: Elk Area 3911**	Antlerless
Aug. 1-Oct. 29	Master Hunters Only, 2nd tag: Elk Area 3911**	Antlerless		
Western Washington	WF	Nov. 6-16	407, 448, 460, 466, 503, 505, 506 ^a , 510, 513, 516, 520, 530 ^{ad} , 550, 560, 568, 572, 574, 578 ^d , 601, 602, 603, 607, 612, 615, 618, 624 (except for Elk Area 6071), 627, 633, 638 (except for master hunters only in Elk Area 6064), 642, 648, 651, 652, 654, 658, 660, 663, 666, 667, 672, 673, 681, 684 ^d	3 pt. min.
			501, 504	3 pt. min. or antlerless
			564, 666	Any elk
			454	Any bull

^aSee Big Game Closures on page 74.

^dSee page 74 for information about hunting on U.S. Fish and Wildlife Service refuge lands.

*GMU 372 and Elk Areas 2033 and 3722 are mainly private property, hunters are not advised to try hunting these areas without making prior arrangements for access.

Master Hunters who hunt in Elk Area 3911 may purchase a master hunter, Elk Area 3911 elk transport tag to take a second elk. **Only one elk may be taken from Elk Area 3911. Any legal weapon may be used. Master hunter, Elk Area 3911 elk transport tags will be valid only for Elk Area 3911 from August 1-October 29, 2010. All hunters participating in the Elk Area 3911 hunt must wear hunter orange. Only master hunters with an eastside elk tag can purchase this tag.

Archery General Elk Seasons

Hunt Area	Elk Tag Required	2010 Dates	Game Management Units (GMUs)/ Elk Areas	Legal Elk
Early Archery General Elk Seasons				
Eastern Washington	EA	Aug. 1-Oct. 24*	Master Hunters Only, 2 nd tag: Elk Area 3911**	Antlerless
		Aug. 1-Jan. 20*	Master Hunters Only: 371, Elk Area 3912	Antlerless
		Sept. 7-19	101-113, 117 ^d , 121-127, 130, 133-142, 243, 247, 249, 250, 373 ^d , 379 ^d , 381, 388	Any elk
			162, 166, 169, 172, 186, 352, 356	Spike bull
			328, 329, 335	True spike bull
145, 149 ^d , 154, Elk Area 1010, Elk Area 1013, 163, 175, 178, 181, 334, 336, 340, 346, 364	Spike bull or antlerless			
Western Washington	WA	Sept. 7-19	454, 564, 652, 666	Any elk
			407, 448, 501, 503, 504, 505, 520, 550, 554, 560, 568, 572, 574, 578, 624 (except for Elk Area 6071), Elk Area 6061, 654, 660, 667, 672, 673, 681, 684, 699 ^d	3 pt. min. or antlerless
			460, 466, 506 ^a , 510, 513, 516, 530 ^{ad} , 601, 602, 603, 607, 612, 615, 618, 627, 633, 638 (except master hunters only in Elk Area 6064), 642, 648, 651, 658, 663	3 pt. min.
Late Archery General Elk Seasons				
Eastern Washington	EA	Nov. 25-Dec. 8	101, 105, 108, 117 ^d , 121-127, 373 ^d , 388	Any elk
		Nov. 24-Dec. 8	178	Antlerless
		Dec. 9-31*	Master Hunters Only: 127, 130, 133-142	Any elk
		Dec. 9-Jan. 30	Elk Area 1010, 163	Antlerless
		Oct. 30-Nov. 15*	203-248, 250, 254, 260, 262, 266, 269, 272, 278 ^d , 284, 290, 379 ^d , 381	Any elk
		Nov. 8-Dec. 31*	Master Hunters Only: Elk Area 3911**	Antlerless
		Nov. 24-Dec. 8	328	True spike bull
			335	True spike bull or antlerless
336, 346, 352, 364, Elk Area 3681	Spike bull or antlerless			
Western Washington	WA	Nov. 24-Dec. 15	407, 503, 505, 648, 667, 672, 681, and 699 ^d . Master hunters only in Elk Area 6064 portion of GMU 638.	3 pt. min. or antlerless
			454, 564, 666	Any elk
			603, 612, 615, 638	3 pt. min.
		Nov. 24-Dec. 7	506 ^a , 520, 530 ^{ad}	Antlerless

^aSee Big Game Closures on page 74.

^dSee page 74 for information about hunting on U.S. Fish and Wildlife Service refuge lands.

*Must wear hunter orange.

Master Hunters who hunt in Elk Area 3911 may purchase a master hunter, Elk Area 3911 elk transport tag to take a second elk. **Only one elk may be taken from Elk Area 3911. Any legal weapon may be used. Master hunter, Elk Area 3911 second elk transport tags will be valid only for Elk Area 3911 from August 1-October 24, 2010. All hunters participating in the Elk Area 3911 hunt must wear hunter orange. Only master hunters with an eastside elk tag can purchase this tag.

License Required:

A valid big game hunting license which includes elk as a species option.

Elk Tag:

You must choose either an eastern or western Washington archery elk tag. Multi-season tags can also be used. Elk tag areas are shown on the map on page 40.

Hunting Method:

Archery only. Archery tag holders can only hunt during archery elk seasons and must hunt with archery equipment. Hunting equipment must meet archery regulations on pages 70-71.

Bag Limit:

One elk per hunter during the hunting season, except for holders of second elk special permits and Master Hunters who purchase a 3911 tag. No more than 2 elk may be harvested per license year.

Hunter Orange:

Is required for anyone hunting in an area open to modern firearm deer or elk seasons. See page 15.

Season Overlap:

Early archery elk season overlaps the damage control Elk Area 3911 Fairview hunt in portions of GMUs:

- 328 Naneum
- 329 Quilomene
- 334 Ellensburg

Late archery elk season overlaps late muzzleloader elk in GMUs:

- 454 Issaquah
- 505 Mossyrock
- 564 Battleground
- 666 Deschutes
- 667 Skookumchuck

Season Overlaps

- [Overlap between elk and cougar seasons has changed in some areas. Cougar seasons now have weapon type restrictions. See page 57-59.](#)
- Grouse, bear, goat, and sheep seasons may be open concurrent with archery seasons.

Muzzleloader General Elk Seasons

License Required:

A valid big game hunting license which includes elk as a species option.

Elk Tag:

You must choose either an eastern or western Washington muzzleloader elk tag. Multi-season tags can also be used. Elk tag areas are shown on the map on page 40.

Hunting Method:

Muzzleloader only. Muzzleloader tag holders can hunt only during the muzzleloader seasons and must hunt with muzzleloader equipment. Muzzleloader equipment must meet muzzleloader regulations on page 70.

Bag Limit:

One elk per hunter during the hunting season, except for holders of second elk special permits and Master Hunters who purchase a 3911 tag. No more than 2 elk may be harvested per license year.

Season Overlap:

Late muzzleloader elk seasons overlap late archery deer seasons in GMUs:

- 454 Issaquah
- 505 Mossyrock
- 564 Battleground
- 666 Deschutes
- 667 Skookumchuck

Overlap between elk and cougar seasons has changed in some areas. Cougar seasons now have weapon type restrictions. See page 57-59.

Firearm Restrictions:

The GMU you hunt in may be affected by a firearm restriction. See page 75 for a full list of Commission-designated firearm restriction areas by county. Other firearm restriction areas are established by local ordinance. Consult your local sheriff or city for other firearm restriction areas.

Hunter Orange:

Is required for anyone hunting in an area open to modern firearm deer or elk seasons. See page 15.

Hunt Area	Elk Tag Required	2010 Dates	Game Management Units (GMUs)/Elk Areas	Legal Elk
Early Muzzleloader General Elk Seasons				
Eastern Washington	EM	Aug. 1-Oct. 24*	Master Hunters only, 2nd tag: Elk Area 3911**	Antlerless
		Aug. 1-Jan. 20*	Master Hunters Only: 371, Elk Area 3912	Antlerless
		Oct. 2-8	111, 113, 117 ^d , 247	Any bull
			101, 105, 108, 121, 124, 127, 130, 133, 136, 139, 142, 245, 250	Any elk
	172, 336, 340, 342, 352, 356, 360, 368	Spike bull		
		335, Elk Area 2051	True spike bull	
Western Washington	WM	Oct. 2-8	454, 564, 666, 684 ^d	Any elk
			460, 513, 530 ^{ad} , 554, 568, 574, 578 ^d , 602, 603, 607, 627, 633, 638 except Elk Area 6064, 642, 660, 663, 672	3 pt. min.
			501, 503, 504, 652 (except Elk Area 6013 closed to antlerless), 654, 667	3 pt. min. or antlerless
Late Muzzleloader General Elk Seasons				
Eastern Washington	EM	Nov. 24-Dec. 8	130, 133-142***	Any elk
		Dec. 9-31*	Master Hunters Only: 127, 130, 133, 136, 139, 142	Any elk
		Oct. 30-Nov. 15*	203, 204, 209, 215, 218, 224, 231, 233, 239, 242, 243, 244, 245, 246, 247, 248, 250, 254, 260, 262, 266, 269, 272, 278 ^d , 284, 290, 373 ^d , 379 ^d , 381	Any elk
		Nov. 8-Dec. 31	Master Hunters Only: Elk Area 3911**	Antlerless
Western Washington	WM	Nov. 24-Dec. 8	501, 503, 504, 505, 652 (except Elk Area 6013 closed to antlerless)	3 pt. min. or antlerless
		Nov. 24-Dec. 15	454, 564, 666, 684 ^d	Any elk
			550, 601, 618, 658, 667	3 pt. min.
	Nov. 24-30	568, 574, 578 ^d	3 pt. min.	

^aSee Big Game Closures on page 74.

^dSee page 74 for information about hunting on U.S. Fish and Wildlife Service refuge lands.

*Must wear hunter orange.

**Master Hunters who hunt in Elk Area 3911 may purchase a master hunter, Elk Area 3911 elk transport tag to take a second elk. Only one elk may be taken from Elk Area 3911. Any legal weapon may be used. Master hunter, Elk Area 3911 second elk transport tags will be valid only for Elk Area 3911 from August 1-October 24, 2010. All hunters participating in the Elk Area 3911 hunt must wear hunter orange. Only master hunters with an eastside elk tag can purchase this 2nd tag.

***Majority of area is private land. Access is limited. Hunters are advised not to try hunting these areas without making prior arrangements for access.

Elk Special Permits

THESE HUNTS ARE FOR ELK SPECIAL PERMIT HOLDERS ONLY. TO APPLY SEE PAGES 80-82 FOR INSTRUCTIONS.

APPLICATION SUBMISSION PERIOD: APRIL 26 - MIDNIGHT, MAY 26, 2010

NEW THIS YEAR: You may now purchase and submit up to 6 elk permit applications; 1 permit application per hunt category, for which you qualify, as listed in the following tables.

NOTES:

- Only 1 elk may be taken per hunter during the hunting season, except for successful second elk permit applicants.
- Individuals with hunter education deferrals for 2010 may not apply for special permits. For detailed information on the deferral process and hunter education requirements, please visit our website at: wdfw.wa.gov/hunting/huntered/he_deferral.html.

Category/Special Hunt Application Required: Quality Elk

Who May Apply: Anyone may apply.

Hunt Choices Allowed: Up to 2 hunt choices may be selected for this category. Use the 4-digit "Hunt Choice" number below when submitting your application.

Notes: You may hunt only with the hunting method in compliance with your tag. Hunters can expect either lower than average hunter densities or greater potential for success or good hunt timing during these hunts.

Quality Elk Hunts

Category continued on next page...

Hunt Choice	Hunt Name	Hunt Notes	Tag Required to Apply	Hunt Dates	Legal Elk	Unit/Area	Permits	2009 Apps.
2000	Turnbull	D, L	EF	Oct. 26 - Nov. 14	Any bull	Elk Area 1015	1	NEW
2001	Prescott	C, D	EF	Sept. 21-25	Any bull	GMU 149	1	122
2002	Prescott	C, D	EF	Oct. 25 - Nov. 7	Any bull	GMU 149	8	201
2003	Blue Creek	C	EF	Sept. 21-25	Any bull	GMU 154	1	351
2004	Blue Creek	C	EF	Oct. 25 - Nov. 7	Any bull	GMU 154	6	551
2005	Watershed	H	EA, EF, EM	Oct. 30 - Nov. 7	3 pt. min. or antlerless	GMU 157	45	1,154
2006	Dayton		EF	Oct. 25 - Nov. 7	Any bull	GMU 162	30	1,677
2007	Tucannon		EF	Oct. 25 - Nov. 7	Any bull	GMU 166	9	909
2008	Wenaha West		EF	Oct. 25 - Nov. 7	Any bull	Elk Area 1008	10	818
2009	Wenaha East		EF	Oct. 25 - Nov. 7	Any bull	Elk Area 1009	12	587
2010	Mountain View		EF	Sept. 21-25	Any bull	GMU 172	1	259
2011	Mountain View		EF	Oct. 25 - Nov. 7	Any bull	GMU 172	11	550
2012	Lick Creek		EF	Oct. 25 - Nov. 7	Any bull	GMU 175	1	556
2013	Peola	C	EF	Sept. 21-25	Any bull	GMU 178	1	NEW
2014	Peola	C	EF	Oct. 25 - Nov. 7	Any bull	GMU 178	4	170
2015	Couse	C	EF	Oct. 25 - Nov. 7	Any bull	GMU 181	2	85
2016	Grande Ronde		EF	Oct. 25 - Nov. 7	Any bull	GMU 186	1	NEW
2017	Mission		EF	Sept. 20-24	Any bull	GMU 251	1	581

▲ Use numbers in this column for the Hunt Choice Number when submitting your special permit application.

Hunt Notes

C	Private lands; access is extremely limited. If you cannot secure access to private lands do not apply for these hunts.
D	See page 74 for information about hunting on U.S. Fish and Wildlife Service refuge lands.
H	Must wear hunter orange.
L	Turnbull hunts will be administered and an access fee collected by Turnbull NWR. For details visit http://www.fws.gov/turnbull

Report your hunting activity for for Big Game & Turkey by calling toll free 1-877-945-3492 or online at fishhunt.dfw.wa.gov.

ELK

Elk Special Permits (continued)

Quality Elk Hunts

Category continued on next page...

Hunt Choice	Hunt Name	Hunt Notes	Tag Required to Apply	Hunt Dates	Legal Elk	Unit/Area	Permits	2009 Apps.
2018	Colockum		EF	Oct. 25 - Nov. 7	Any bull	GMUs 328, 329	2	2,501
2019	Colockum		EF	Sept. 20-24	Any bull	GMUs 328, 329	1	1,522
2020	Teanaway		EF	Sept. 20-24	Any bull	GMU 335	1	785
2021	Peaches Ridge		EF	Sept. 20-24	Any bull	GMUs 336, 346	1	1,365
2022	Observatory		EF	Sept. 20-24	Any bull	GMUs 340, 342	1	886
2023	Little Naches		EF	Oct. 1-10	Any bull	GMU 346	7	2,851
2024	Goose Prairie		EF	Sept. 20-24	Any bull	GMUs 352, 356	1	491
2025	Bethel		EF	Sept. 20-24	Any bull	GMU 360	1	505
2026	Rimrock		EF	Sept. 20-24	Any bull	GMU 364	1	499
2027	Cowiche		EF	Sept. 20-24	Any bull	GMU 368	1	469
2028	Nooksack		WF	Oct. 9 - Nov. 17	Any bull	GMU 418	4	588
2029	Wahkiakum	A, D	WF	Sept. 20-24	Any bull	GMUs 506, 530	1	NEW
2030	Packwood	C	WF	Sept. 20-24	Any bull	GMU 516	1	585
2031	Margaret		WF	Sept. 20-24 & Nov. 6-16	Any bull	GMU 524	2	2,614
2032	Margaret		WF	Nov. 6-16	Any bull	GMU 524	18	3,551
2033	Toutle		WF	Sept. 20-24 & Nov. 6-16	Any bull	GMU 556	2	1,874
2034	Toutle		WF	Nov. 6-16	Any bull	GMU 556	131	3,145
2035	Lewis River		WF	Sept. 20-30	Any bull	GMU 560	2	NEW
2036	Siouxon		WF	Sept. 20-30	Any bull	GMU 572	2	NEW
2037	Carlton		WF	Sept. 20-30	Any bull	Elk Area 5057	5	291
2038	West Goat Rocks		WF	Sept. 20-30	Any bull	Elk Area 5058	5	647
2039	Mt. Adams		WF	Sept. 20-30	Any bull	Elk Area 5059	5	706
2040	Mudflow	E	WF	Nov. 8-14	Any elk	Elk Area 5099	5	955
2041	Peninsula		WF	Sept. 20-24	3 pt. min.	GMUs 602, 607, 612	1	134
2042	Clearwater		WF	Oct. 1-11	3 pt. min.	GMU 615	2	367
2043	Matheny		WF	Oct. 1-11	3 pt. min.	GMU 618	3	303
2044	Quinault		WF	Sept. 20-24	3 pt. min.	GMU 638	1	231
2045	Wynoochee		WF	Oct. 1-11	3 pt. min.	GMU 648	1	271
2046	Satsop		WF	Oct. 1-11	3 pt. min.	GMU 651	1	NEW
2047	White River		WF	Sept. 20-24	Any bull	GMU 653	1	243
2048	Prescott	C, D	EA	Sept. 1-19	Any bull	GMU 149	5	51
2049	Blue Creek	C	EA	Sept. 1-19	Any bull	GMU 154	4	193
2050	Dayton		EA	Sept. 1-19	Any bull	GMU 162	14	583
2051	Tucannon		EA	Sept. 1-19	Any bull	GMU 166	4	445
2052	Wenaha West		EA	Sept. 1-19	Any bull	Elk Area 1008	4	447
2053	Wenaha East		EA	Sept. 1-19	Any bull	Elk Area 1009	3	308
2054	Mountain View		EA	Sept. 1-19	Any bull	GMU 172	6	197

▲ Use numbers in this column for the Hunt Choice Number when submitting your special permit application.

Hunt Notes

A	See Big Game Closures on page 74.
C	Private lands; access is extremely limited. If you cannot secure access to private lands do not apply for these hunts.
D	See page 74 for information about hunting on U.S. Fish and Wildlife Service refuge lands.
E	Before applying, for important hunt information and restrictions check out the WDFW website: wdfw.wa.gov/hunting/special-permits_raffles .

Elk Special Permits (continued)

Quality Elk Hunts								Category continued on next page...	
Hunt Choice	Hunt Name	Hunt Notes	Tag Required to Apply	Hunt Dates	Legal Elk	Unit/Area	Permits	2009 Apps.	
2055	Lick Creek		EA	Sept. 1-19	Any bull	GMU 175	1	260	
2056	Peola	C	EA	Sept. 1-19	Any bull	GMU 178	2	105	
2057	Couse	C	EA	Sept. 1-19	Any bull	GMU 181	1	40	
2058	Grande Ronde		EA	Sept. 1-19	Any bull	GMU 186	1	NEW	
2059	Colockum		EA	Sept. 7-19	Any bull	GMUs 328, 329	2	816	
2060	Peaches Ridge		EA	Sept. 7-19	Any bull	GMUs 336, 346	74	1,853	
2061	Observatory		EA	Sept. 7-19	Any bull	GMUs 340, 342	87	957	
2062	Goose Prairie		EA	Sept. 7-19	Any bull	GMUs 352, 356	60	1,369	
2063	Bethel		EA	Sept. 7-19	Any bull	GMU 360	18	674	
2064	Rimrock		EA	Sept. 7-19	Any bull	GMU 364	98	889	
2065	Cowiche		EA	Sept. 7-19	Any bull	GMU 368	12	520	
2066	Klickitat Meadows	I	EA	Oct. 10-21	Any bull	Elk Area 3068	1	38	
2067	Nooksack		WA	Sept. 1-24 & Dec. 1-31	Any bull	GMU 418	2	463	
2068	Margaret		WA	Sept. 7-19 & Dec. 1-15	Any bull	GMU 524	8	2,412	
2069	Toutle		WA	Sept. 7-19 & Dec. 1-15	Any bull	GMU 556	83	2,125	
2070	Mudflow	E	WA	Sept. 7-19	Any elk	Elk Area 5099	5	1,340	
2071	Olympic		WA	Sept. 7-19	3 pt. min.	GMU 621, EXCEPT for Elk Area 6071	6	149	
2072	Skokomish		WA	Sept. 7-19	3 pt. min.	GMU 636	5	98	
2073	White River		WA	Sept. 7-19	Any bull	GMU 653	13	337	
2074	Prescott	C, D	EM	Oct. 1-15	Any bull	GMU 149	2	41	
2075	Blue Creek	C	EM	Oct. 1-15	Any bull	GMU 154	2	127	
2076	Dayton		EM	Oct. 1-15	Any bull	GMU 162	6	270	
2077	Tucannon		EM	Oct. 1-15	Any bull	GMU 166	2	130	
2078	Wenaha West		EM	Oct. 1-15	Any bull	Elk Area 1008	2	146	
2079	Wenaha East		EM	Oct. 1-15	Any bull	Elk Area 1009	3	87	
2080	Mountain View		EM	Oct. 1-15	Any bull	GMU 172	3	117	
2081	Lick Creek		EM	Oct. 1-15	Any bull	GMU 175	1	134	
2082	Peola	C	EM	Oct. 1-15	Any bull	GMU 178	6	21	
2083	Couse	C	EM	Oct. 1-15	Any bull	GMU 181	1	17	
2084	Grande Ronde		EM	Oct. 1-15	Any bull	GMU 186	1	NEW	
2085	Mission		EM	Oct. 1-11	Any bull	GMU 251	1	138	
2086	Colockum		EM	Oct. 1-10	Any bull	GMUs 328, 329	1	290	
2087	Peaches Ridge		EM	Oct. 1-10	Any bull	GMUs 336, 346	17	931	
2088	Observatory		EM	Oct. 1-10	Any bull	GMUs 340, 342	16	630	
2089	Goose Prairie		EM	Oct. 1-10	Any bull	GMUs 352, 356	10	562	
2090	Bethel		EM	Oct. 1-10	Any bull	GMU 360	8	440	

▲ Use numbers in this column for the Hunt Choice Number when submitting your special permit application.

Hunt Notes

C	Private lands; access is extremely limited. If you cannot secure access to private lands do not apply for these hunts.
D	See page 74 for information about hunting on U.S. Fish and Wildlife Service refuge lands.
E	Before applying, for important hunt information and restrictions check out the WDFW website: wdfw.wa.gov/hunting/special-permits_raffles .
I	Elk Area 3068 (Klickitat Meadows) is within the Yakama Indian Reservation. A permit from the Yakama Nation will be required to hunt in this area. No access is allowed for scouting prior to the permit season dates and no camping is allowed within the Yakama Reservation.

Elk Special Permits (continued)

Quality Elk Hunts

Hunt Choice	Hunt Name	Hunt Notes	Tag Required to Apply	Hunt Dates	Legal Elk	Unit/Area	Permits	2009 Apps.
2091	Rimrock		EM	Oct. 1-10	Any bull	GMU 364	17	488
2092	Cowiche		EM	Oct. 1-10	Any bull	GMU 368	6	590
2093	Klickitat Meadows	I	EM	Oct. 1-10	Any bull	Elk Area 3068	1	44
2094	Nooksack		WM	Sept. 25 - Oct. 8 & Nov. 25-30	Any bull	GMU 418	2	231
2095	Margaret		WM	Oct. 2-8	Any bull	GMU 524	5	1,014
2096	Toutle		WM	Oct. 2-8	Any bull	GMU 556	30	1,128
2097	Mudflow	E	WM	Oct. 2-8	Any elk	Elk Area 5099	5	693
2098	Blackrock Ranches	O	Any Elk Tag	Aug. 1 - Mar. 31	Any elk	Blackrock Ranches	1	99

▲ Use numbers in this column for the Hunt Choice Number when submitting your special permit application.

Category/Special Hunt Application Required: Bull Elk

Who May Apply: Anyone may apply.

Hunt Choices Allowed: Up to 4 hunt choices may be selected for this category. Use the 4-digit "Hunt Choice" number below to submit your application.

Notes: You may hunt only with the hunting method in compliance with your tag.

Bull Elk Hunts

Category continued on next page...

Hunt Choice	Hunt Name	Hunt Notes	Tag Required to Apply	Hunt Dates	Legal Elk	Unit/Area	Permits	2009 Apps.
2100	Prescott	C, D	EF	Dec. 1-15	Any bull	GMU 149	2	NEW
2101	Prescott	C, D	EF	Dec. 16-31	Any bull	GMU 149	2	NEW
2102	Mission		EF	Oct. 25 - Nov. 7	Any bull	GMU 251	1	768
2103	Teaway		EF	Dec. 18-31	Any bull	GMU 335	9	1,545
2104	Peaches Ridge		EF	Oct. 25 - Nov. 7	Any bull	GMUs 336, 346	98	3,626
2105	Observatory		EF	Oct. 25 - Nov. 7	Any bull	GMUs 340, 342	52	3,389
2106	Goose Prairie		EF	Oct. 25 - Nov. 7	Any bull	GMUs 352, 356	55	1,782
2107	Bethel		EF	Oct. 25 - Nov. 7	Any bull	GMU 360	31	1,853
2108	Rimrock		EF	Oct. 25 - Nov. 7	Any bull	GMU 364	124	1,889
2109	Cowiche		EF	Oct. 25 - Nov. 7	Any bull	GMU 368	17	1,358
2110	Klickitat Meadows	I	EF	Oct. 25 - Nov. 7	Any bull	Elk Area 3068	1	68
2111	Alkali	B, H	EF	Oct. 16 - Nov. 5	Any elk	GMU 371	20	437

▲ Use numbers in this column for the Hunt Choice Number when submitting your special permit application.

Hunt Notes

B	Military installation; access may be extremely limited.
C	Private lands; access is extremely limited. If you cannot secure access to private lands do not apply for these hunts.
D	See page 74 for information about hunting on U.S. Fish and Wildlife Service refuge lands.
E	Before applying, for important hunt information and restrictions check out the WDFW website: wdfw.wa.gov/hunting/special-permits_raftles .
H	Must wear hunter orange.
I	Elk Area 3068 (Klickitat Meadows) is within the Yakama Indian Reservation. A permit from the Yakama Nation will be required to hunt in this area. No access is allowed for scouting prior to the permit season dates and no camping is allowed within the Yakama Reservation.
O	Blackrock Ranches is located in Yakima County, west of the Hanford Reservation. Hunting on Blackrock is managed for a quality experience by scheduling hunt dates and keeping the number of hunters in the field low. Hunters with limited flexibility for hunt dates may experience scheduling problems. Hunters can generally expect one day hunts during the permit season with written authorization from the hunt manager. All successfully drawn permit applicants will receive an information packet detailing hunt rules, regulations, and scheduling.

Elk Special Permits (continued)

Bull Elk Hunts								
Hunt Choice	Hunt Name	Hunt Notes	Tag Required to Apply	Hunt Dates	Legal Elk	Unit/Area	Permits	2009 Apps.
2112	Nooksack		WF	Oct. 9 - Nov. 17	Spike only	GMU 418	6	10
2113	Green River		WF	Oct. 30 - Nov. 5	Any bull	GMU 485	6	509
2114	Upper Smith Creek	E	WF	Oct. 25-31	Any elk	Elk Area 5064	2	122
2115	Mount Whittier	E	WF	Oct. 25-31	Any elk	Elk Area 5065	1	72
2116	Olympic		WF	Nov. 6-16	3 pt. min.	GMU 621, EXCEPT for Elk Area 6071	14	168
2117	Skokomish		WF	Nov. 6-16	3 pt. min.	GMU 636	8	145
2118	White River		WF	Nov. 6-16	Any bull	GMU 653	30	447
2119	Teanaway		EA	Nov. 24 - Dec. 8	Any bull	GMU 335	13	494
2120	Alkali	B, H	EA	Sept. 1-24	Any bull	GMU 371	5	62
2121	Nooksack		WA	Sept. 1-24 and Dec. 1-31	Spike only	GMU 418	2	82
2122	Upper Smith Creek	E	WA	Oct. 9-15	Any elk	Elk Area 5064	2	216
2123	Lewis River		WA	Nov. 24 - Dec. 7	3 pt. min.	GMU 560	5	352
2124	Siouxon		WA	Nov. 24 - Dec. 7	3 pt. min.	GMU 572	5	198
2125	Teanaway		EM	Dec. 9-17	Any bull	GMU 335	8	278
2126	Alkali	B, H	EM	Sept. 26 - Oct. 15	Any bull	GMU 371	10	65
2127	Nooksack		WM	Sept. 25 - Oct. 8 and Nov. 25-30	Spike only	GMU 418	2	82
2128	Upper Smith Creek	E	WM	Oct. 16-24	Any elk	Elk Area 5064	2	67
2129	Mount Whittier	E	WM	Oct. 16-24	Any elk	Elk Area 5065	1	38
2130	Yale		WM	Nov. 24 - Dec. 15	3 pt. min.	GMU 554	15	484
2131	Olympic		WM	Oct. 2-8	3 pt. min.	GMU 621, EXCEPT for Elk Area 6071	5	68
2132	Skokomish		WM	Oct. 2-8	3 pt. min.	GMU 636	5	62
2133	White River		WM	Oct. 2-8	Any bull	GMU 653	4	204

▲ Use numbers in this column for the Hunt Choice Number when submitting your special permit application.

ELK

Antlerless Elk Hunts								
Hunt Choice	Hunt Name	Hunt Notes	Tag Required to Apply	Hunt Dates	Legal Elk	Unit/Area	Permits	2009 Apps.
2200	Aladdin		EF	Oct. 30 - Nov. 7	Antlerless	GMU 111	15	NEW
2201	Selkirk		EF	Oct. 30 - Nov. 7	Antlerless	GMU 113	20	NEW

▲ Use numbers in this column for the Hunt Choice Number when submitting your special permit application.

Category continued on next page...

Hunt Notes	
B	Military installation; access may be extremely limited.
E	Before applying, for important hunt information and restrictions check out the WDFW website: wdfw.wa.gov/hunting/special-permits_raffles .
H	Must wear hunter orange.

Elk Special Permits (continued)

Antlerless Elk Hunts

Category continued on next page...

Hunt Choice	Hunt Name	Hunt Notes	Tag Required to Apply	Hunt Dates	Legal Elk	Unit/Area	Permits	2009 Apps.
2202	49 Degrees North	C, D	EF	Oct. 30 - Nov. 7 and Dec. 16-31	Antlerless	GMU 117	45	662
2203	Turnbull	D, L	EF	Oct. 26 - 31	Antlerless	Elk Area 1015	6	NEW
2204	Turnbull	D, L	EF	Nov. 2-7	Antlerless	Elk Area 1015	6	NEW
2205	Turnbull	D, L	EF	Nov. 9-14	Antlerless	Elk Area 1015	6	NEW
2206	Mayview	C	EF	Oct. 30 - Nov. 7	Antlerless	GMU 145	30	NEW
2207	Prescott	C D	EF	Oct. 30 - Nov. 7	Antlerless	GMU 149	20	112
2208	Blue Creek	C	EF	Oct. 30 - Nov. 7	Antlerless	GMU 154	50	304
2209	Dayton	C	EF	Oct. 30 - Nov. 7	Antlerless	Elk Area 1012	50	292
2210	Marengo-Dayton	C	EF	Oct. 30 - Nov. 7	Antlerless	GMU 163 and Elk Area 1011	50	234
2211	Mountain View	C	EF	Oct. 30 - Nov. 7	Antlerless	Elk Area 1013	15	116
2212	Dayton	C	EF	Oct. 30 - Nov. 7	Antlerless	Elk Area 1016	75	438
2213	Lick Creek		EF	Oct. 30 - Nov. 7	Antlerless	GMU 175	25	615
2214	Peola	C	EF	Oct. 30 - Nov. 7	Antlerless	GMU 178	30	162
2215	Couse	C	EF	Oct. 4-15	Antlerless	GMU 181	30	122
2216	Malaga		EF	Sept. 14-24	Antlerless	Elk Area 2032	10	380
2217	Malaga		EF	Nov. 6 - Dec. 31	Antlerless	Elk Area 2032	35	682
2218	West Bar		EF	Oct. 30 - Nov. 3	Antlerless	GMU 330	5	260
2219	West Bar		EF	Nov. 4-7	Antlerless	GMU 330	5	228
2220	Teanaway		EF	Dec. 18 - Jan. 9	Antlerless	GMU 335	50	784
2221	Taneum		EF	Nov. 3-7	Antlerless	GMU 336	75	1,157
2222	Manastash		EF	Nov. 3-7	Antlerless	GMU 340	100	2,585
2223	Umtanum		EF	Nov. 3-7	Antlerless	GMU 342	100	1,962
2224	Little Naches		EF	Nov. 3-7	Antlerless	GMU 346	75	1,748
2225	Nile		EF	Nov. 3-7	Antlerless	GMU 352	10	771
2226	Bumping		EF	Nov. 3-7	Antlerless	GMU 356	15	988
2227	Bethel		EF	Nov. 3-7	Antlerless	GMU 360	10	1,323
2228	Rimrock		EF	Nov. 3-7	Antlerless	GMU 364	50	1,442
2229	Cowiche		EF	Nov. 3-7	Antlerless	GMU 368	50	1,205
2230	Klickitat Meadows	I	EF	Nov. 3-7	Antlerless	Elk Area 3068	5	60
2231	North Bend	C	WF	Nov. 6-16	Antlerless	Elk Area 4601	5	105
2233	Mossyrock	C	WF	Nov. 6-16	Antlerless	GMU 505	50	319
2234	Willapa Hills	A	WF	Nov. 6-16	Antlerless	GMU 506	35	984
2235	Winston		WF	Nov. 6-16	Antlerless	GMU 520	100	1,521
2236	Margaret		WF	Nov. 23-30	Antlerless	GMU 524	70	1,340
2237	Ryderwood	A, D	WF	Nov. 6-16	Antlerless	GMU 530	50	749
2238	Coweeman		WF	Nov. 6-16	Antlerless	GMU 550	120	1,593

▲ Use numbers in this column for the Hunt Choice Number when submitting your special permit application.

Hunt Notes

A	See Big Game Closures on page 74.
C	Private lands; access is extremely limited. If you cannot secure access to private lands do not apply for these hunts.
D	See page 74 for information about hunting on U.S. Fish and Wildlife Service refuge lands.
I	Elk Area 3068 (Klickitat Meadows) is within the Yakama Indian Reservation. A permit from the Yakama Nation will be required to hunt in this area. No access is allowed for scouting prior to the permit season dates and no camping is allowed within the Yakama Reservation.
L	Turnbull hunts will be administered and an access fee collected by Turnbull NWR. For details visit http://www.fws.gov/turnbull

Elk Special Permits (continued)

Antlerless Elk Hunts								Category continued on next page...	
Hunt Choice	Hunt Name	Hunt Notes	Tag Required to Apply	Hunt Dates	Legal Elk	Unit/Area	Permits	2009 Apps.	
2239	Coweeman		WF	Jan. 1-15	Antlerless	GMU 550	50	1,122	
2240	Toutle		WF	Nov. 23-30	Antlerless	GMU 556	120	1,771	
2241	Lewis River		WF	Nov. 6-16	Antlerless	GMU 560	100	1,699	
2242	Washougal		WF	Nov. 6-16	Antlerless	GMU 568	75	NEW	
2243	Siouxon		WF	Nov. 6-16	Antlerless	GMU 572	30	878	
2244	Wind River		WF	Nov. 6-16	Antlerless	GMU 574	75	NEW	
2245	West Klickitat	D	WF	Nov. 6-16	Antlerless	GMU 578	150	NEW	
2246	Toledo	C	WF	Nov. 6-16	Antlerless	Elk Area 5029	30	202	
2247	Newaukum	C	WF	Nov. 6-16	Antlerless	Elk Area 5050	5	27	
2248	Green Mt.	C	WF	Nov. 6-16	Antlerless	Elk Area 5051	10	115	
2249	Boistfort	C	WF	Nov. 6-16	Antlerless	Elk Area 5054	50	195	
2250	Wildwood		WF	Jan. 16-30	Antlerless	Elk Area 5061	20	267	
2251	Upper Smith Creek	E	WF	Oct. 25-31	Antlerless	Elk Area 5064	4	26	
2252	Mount Whittier	E	WF	Oct. 25-31	Antlerless	Elk Area 5065	2	12	
2253	Mudflow	E	WF	Nov. 8-14	Antlerless	Elk Area 5099	10	371	
2254	Raymond		WF	Dec. 16-31	Antlerless	Elk Area 6010	10	330	
2255	Raymond		WF	Jan. 1-20	Antlerless	Elk Area 6010	5	266	
2256	Raymond		WF	Feb. 1-28	Antlerless	Elk Area 6010	5	173	
2257	North Minot		WF	Oct. 20-31	Antlerless	Elk Area 6067	5	231	
2258	North River		WF	Nov. 8-13	Antlerless	GMU 658	10	388	
2259	Deschutes		WF	Jan. 10-20	Antlerless	GMU 666	10	59	
2260	Williams Creek		WF	Nov. 8-16	Antlerless	GMU 673	50	872	
2261	Tri Valley		WF	Dec. 1 - Jan. 20	Antlerless	Elk Area 6012	5	285	
2262	Turnbull	D, L	EA	Sept. 7-19	Antlerless	Elk Area 1015	14	NEW	
2263	Dayton	C	EA	Sept. 1-19	Antlerless	Elk Area 1016	25	100	
2264	Malaga		EA	Sept. 1-7	Antlerless	Elk Area 2032	20	68	
2265	Klickitat Meadows	I	EA	Oct. 10-21	Antlerless	Elk Area 3068	9	NEW	
2266	Alkali	B, H	EA	Sept. 1-24	Antlerless	GMU 371	5	NEW	
2267	North Bend	C	WA	Sept. 7-19	Antlerless	Elk Area 4601	7	81	
2268	Margaret		WA	Sept. 7-19 and Dec. 1-15	Antlerless	GMU 524	35	672	
2269	Toutle		WA	Sept. 7-19 and Dec. 1-15	Antlerless	GMU 556	50	682	
2270	Ethel	C	WA	Jan. 1-20	Antlerless	Elk Area 5049	10	15	
2271	Newaukum	C	WA	Aug. 1-15	Antlerless	Elk Area 5050	10	15	
2272	Newaukum	C	WA	Aug. 16-31	Antlerless	Elk Area 5050	10	10	

▲ Use numbers in this column for the Hunt Choice Number when submitting your special permit application.

Hunt Notes	
B	Military installation; access may be extremely limited.
C	Private lands; access is extremely limited. If you cannot secure access to private lands do not apply for these hunts.
D	See page 74 for information about hunting on U.S. Fish and Wildlife Service refuge lands.
E	Before applying, for important hunt information and restrictions check out the WDFW website: wdfw.wa.gov/hunting/special-permits_ raffles .
H	Must wear hunter orange.
I	Elk Area 3068 (Klickitat Meadows) is within the Yakama Indian Reservation. A permit from the Yakama Nation will be required to hunt in this area. No access is allowed for scouting prior to the permit season dates and no camping is allowed within the Yakama Reservation.
L	Turnbull hunts will be administered and an access fee collected by Turnbull NWR. For details visit http://www.fws.gov/turnbull

Elk Special Permits (continued)

Antlerless Elk Hunts

Category continued on next page...

Hunt Choice	Hunt Name	Hunt Notes	Tag Required to Apply	Hunt Dates	Legal Elk	Unit/Area	Permits	2009 Apps.
2273	Upper Smith Creek	E	WA	Oct. 9-15	Antlerless	Elk Area 5064	4	39
2274	Mudflow	E	WA	Sept. 7-19	Antlerless	Elk Area 5099	10	231
2275	Lewis River		WA	Nov. 24 - Dec.7	Antlerless	GMU 560	15	1,699
2276	Siouxon		WA	Nov. 24 - Dec.7	Antlerless	GMU 572	5	NEW
2277	Aladdin		EM	Oct. 2-8	Antlerless	GMU 111	10	88
2278	Selkirk		EM	Oct. 2-8	Antlerless	GMU 113	10	148
2279	49 Degrees North	C, D	EM	Oct. 2-8 and Dec. 16-31	Antlerless	GMU 117	20	163
2280	Turnbull	D, L	EM	Oct. 2-8	Antlerless	Elk Area 1015	9	NEW
2281	Turnbull	D, L	EM	Nov. 24 - Dec. 8	Antlerless	Elk Area 1015	9	NEW
2282	Dayton	C	EM	Oct. 2-8	Antlerless	Elk Area 1016	25	88
2283	Blue Creek	C	EM	Dec. 9 - Jan. 20	Antlerless	GMU 154	40	200
2284	Mountain View	C	EM	Oct. 2-8	Antlerless	Elk Area 1013	10	42
2285	Lick Creek		EM	Oct. 2-8	Antlerless	GMU 175	15	119
2286	Peola		EM	Oct. 2-8	Antlerless	GMUs 145, 178	30	17
2287	Couse	C	EM	Dec. 1-31	Antlerless	GMU 181	30	21
2288	Couse	C	EM	Jan. 1-20	Antlerless	GMU 181	30	21
2289	Malaga		EM	Oct. 9-21	Antlerless	Elk Area 2032	35	94
2290	West Bar		EM	Oct. 2-10	Antlerless	GMU 330	5	44
2291	Taneum		EM	Oct. 2-10	Antlerless	GMU 336	75	213
2292	Manastash		EM	Oct. 2-10	Antlerless	GMU 340	75	270
2293	Umtanum		EM	Oct. 2-10	Antlerless	GMU 342	200	557
2294	Nile		EM	Oct. 2-10	Antlerless	GMU 352	10	271
2295	Bumping		EM	Oct. 2-10	Antlerless	GMU 356	25	440
2296	Bethel		EM	Oct. 2-10	Antlerless	GMU 360	10	341
2297	Cowiche		EM	Oct. 2-10	Antlerless	GMU 368	100	724
2298	Alkali	B, H	EM	Sept. 26 - Oct. 15	Antlerless	GMU 371	10	NEW
2299	Teanaway		EM	Dec. 9-17	Antlerless	GMU 335	6	NEW
2300	Klickitat Meadows	I	EM	Oct. 2-10	Antlerless	Elk Area 3068	4	33
2301	North Bend	C	WM	Oct. 2-8	Antlerless	Elk Area 4601	5	65
2302	Stella	C	WM	Jan. 1-16	Antlerless	GMU 504	75	166
2303	Toledo	C	WM	Dec. 8-20	Antlerless	Elk Area 5029	40	181
2304	Mossyrock	C	WM	Jan. 1-16	Antlerless	Elk Area 5052	15	227
2305	Randle	C	WM	Jan. 1-16	Antlerless	Elk Area 5053	15	219
2306	Boistfort	C	WM	Jan. 1-16	Antlerless	Elk Area 5054	50	195

▲ Use numbers in this column for the Hunt Choice Number when submitting your special permit application.

Hunt Notes

B	Military installation; access may be extremely limited.
C	Private lands; access is extremely limited. If you cannot secure access to private lands do not apply for these hunts.
D	See page 74 for information about hunting on U.S. Fish and Wildlife Service refuge lands.
E	Before applying, for important hunt information and restrictions check out the WDFW website: wdfw.wa.gov/hunting/special-permits_raffles .
H	Must wear hunter orange.
I	Elk Area 3068 (Klickitat Meadows) is within the Yakama Indian Reservation. A permit from the Yakama Nation will be required to hunt in this area. No access is allowed for scouting prior to the permit season dates and no camping is allowed within the Yakama Reservation.
L	Turnbull hunts will be administered and an access fee collected by Turnbull NWR. For details visit http://www.fws.gov/turnbull

Elk Special Permits (continued)

Antlerless Elk Hunts								
Hunt Choice	Hunt Name	Hunt Notes	Tag Required to Apply	Hunt Dates	Legal Elk	Unit/Area	Permits	2009 Apps.
2307	Willapa Hills		WM	Dec. 8-19	Antlerless	GMU 506	15	294
2308	Green Mt.	C, H	WM	Jan. 1-16	Antlerless	Elk Area 5051	30	217
2309	Wildwood		WM	Jan. 1-15	Antlerless	Elk Area 5061	30	112
2310	Mudflow	E	WM	Oct. 2-8	Antlerless	Elk Area 5099	10	261
2311	Winston		WM	Oct. 2-8	Antlerless	GMU 520	45	363
2312	Margaret		WM	Oct. 2-8	Antlerless	GMU 524	35	420
2313	Ryderwood	A, D	WM	Oct. 2-8	Antlerless	GMU 530	30	24
2314	Coweeman		WM	Nov. 24 - Dec. 15	Antlerless	GMU 550	45	922
2315	Yale		WM	Oct. 2-8	Antlerless	GMU 554	40	128
2316	Yale		WM	Nov. 24 - Dec. 15	Antlerless	GMU 554	35	484
2317	Toutle		WM	Oct. 2-8	Antlerless	GMU 556	50	616
2318	Lewis River		WM	Oct. 2-8	Antlerless	GMU 560	50	425
2319	Washougal		WM	Nov. 24-30	Antlerless	GMU 568	50	NEW
2320	Siouxon		WM	Oct. 2-8	Antlerless	GMU 572	15	217
2321	Wind River		WM	Nov. 24-30	Antlerless	GMU 574	100	NEW
2322	West Klickitat	D	WM	Nov. 24-30	Antlerless	GMU 578	150	NEW
2323	Ethel	C	WM	Aug. 1-15	Antlerless	Elk Area 5049	10	13
2324	Ethel	C	WM	Aug. 16-31	Antlerless	Elk Area 5049	10	13
2325	Newaukum	C	WM	Jan. 1-20	Antlerless	Elk Area 5050	10	12
2326	Upper Smith Creek	E	WM	Oct. 16-24	Antlerless	Elk Area 5064	4	8
2327	Mount Whittier	E	WM	Oct. 16-24	Antlerless	Elk Area 5065	2	1
2328	North Minot		WM	Oct. 2-8	Antlerless	Elk Area 6067	10	64
2329	Mashel		WM	Jan. 1-15	Antlerless	Elk Area 6054	25	234
2330	North River		WM	Nov. 25 - Dec. 15	Antlerless	GMU 658	20	226
2331	Tri Valley		WM	Dec. 16 - Jan. 20	Antlerless	Elk Area 6012	5	146
2332	Blackrock Ranches	O	Any Elk Tag	Aug. 1 - Mar. 31	Antlerless	Blackrock Ranches	3	171

▲ Use numbers in this column for the Hunt Choice Number when submitting your special permit application.

ELK

Hunt Notes	
A	See Big Game Closures on page 74.
C	Private lands; access is extremely limited. If you cannot secure access to private lands do not apply for these hunts.
D	See page 74 for information about hunting on U.S. Fish and Wildlife Service refuge lands.
E	Before applying, for important hunt information and restrictions check out the WDFW website: wdfw.wa.gov/hunting/special-permits_raffles .
H	Must wear hunter orange.
O	Blackrock Ranches is located in Yakima County, west of the Hanford Reservation. Hunting on Blackrock is managed for a quality experience by scheduling hunt dates and keeping the number of hunters in the field low. Hunters with limited flexibility for hunt dates may experience scheduling problems. Hunters can generally expect one day hunts during the permit season with written authorization from the hunt manager. All successfully drawn permit applicants will receive an information packet detailing hunt rules, regulations, and scheduling.

Elk Special Permits (continued)

Category/Special Hunt Application Required: Elk - Youth

Who May Apply: Only hunters under 16 years of age when they purchase their special permit application may apply.

Hunt Choices Allowed: Up to 4 hunt choices may be selected for this category. Use the 4-digit "Hunt Choice" number below to submit your application.

Notes: You may hunt only with the hunting method in compliance with your tag. Hunters must be accompanied by an adult during the hunt.

Youth Elk Hunts

Hunt Choice	Hunt Name	Hunt Notes	Tag Required to Apply	Hunt Dates	Legal Elk	Unit/Area	Permits	2009 Apps.
2400	Toledo	C, H	WF, WM, WA	Aug. 1-7	Antlerless	Elk Area 5029	10	NEW
2401	Mudflow	E, H	WF, WM, WA	Nov. 22-28	Any elk	Elk Area 5099	3	601
2402	Mudflow	E, H	WF, WM, WA	Nov. 22-28	Antlerless	Elk Area 5099	4	NEW
2403	Dungeness	H, HC	WF, WM, WA	Dec. 1-31	Antlerless	Elk Area 6071 north of Hwy 101	5	88
2404	Pine Mountain Ranch	H, N	Any Elk Tag	Nov. 2 - Dec. 31	Any bull	Pine Mountain Ranch	1	292
2405	Blackrock Ranches	H, O	Any Elk Tag	Aug. 1 - Mar. 31	Any elk	Blackrock Ranches	1	171
2406	Blackrock Ranches	H, O	Any Elk Tag	Aug. 1 - Mar. 31	Antlerless	Blackrock Ranches	3	66
2407	Silver Dollar	H, P	Any Elk Tag	Aug. 1 - Mar. 31	Any elk	Silver Dollar	8	264
2408	Silver Dollar	H, P	Any Elk Tag	Aug. 1 - Mar. 31	Antlerless	Silver Dollar	6	109

▲ Use numbers in this column for the Hunt Choice Number when submitting your special permit application.

Hunt Notes	
C	Private lands; access is extremely limited. If you cannot secure access to private lands do not apply for these hunts.
E	Before applying, for important hunt information and restrictions check out the WDFW website: wdfw.wa.gov/hunting/special-permits_raffles .
H	Must wear hunter orange.
HC	This is a damage hunt administered by a WDFW designated Hunt Coordinator. Successful applicants will be contacted on an as-needed basis to help with specific sites of elk damage on designated landowner's property. Not all successful applicants will be contacted in any given year depending on elk damage activity for that year.
N	Pine Mountain Ranch is located in Yakima County, 14 miles west of Yakima in GMU 368 near the town of Tampico and has 6,000 acres of sage and ponderosa pine habitat. An informational packet will be provided to successful applicants.
O	Blackrock Ranches is located in Yakima County, west of the Hanford Reservation. Hunting on Blackrock is managed for a quality experience by scheduling hunt dates and keeping the number of hunters in the field low. Hunters with limited flexibility for hunt dates may experience scheduling problems. Hunters can generally expect one day hunts during the permit season with written authorization from the hunt manager. All successfully drawn permit applicants will receive an information packet detailing hunt rules, regulations, and scheduling.
P	Silver Dollar is located in Yakima and Benton counties, on the western edge of the Hanford Reservation. Hunting on Silver Dollar is managed for a quality experience by scheduling hunt dates and keeping the number of hunters in the field low. Hunters with limited flexibility for hunt dates may experience scheduling problems. Hunters can generally expect one day hunts during the permit season with written authorization from the hunt manager. All successfully drawn permit applicants will receive an information packet detailing hunt rules, regulations, and scheduling.

Elk Special Permits (continued)

Category/Special Hunt Application Required: Elk - 65 and Over

Who May Apply: Only hunters that are 65 years and older at some point during the license year.

Hunt Choices Allowed: Up to 4 hunt choices may be selected for this category. Use the 4-digit "Hunt Choice" number below to submit your application.

Notes: You may hunt only with the hunting method in compliance with your tag.

Senior Hunters 65 Years and Over

Hunt Choice	Hunt Name	Hunt Notes	Tag Required to Apply	Hunt Dates	Legal Elk	Unit/Area	Permits	2009 Apps.
2500	Margaret	H	WF, WM, WA	Nov. 23-30	Antlerless	GMU 524	10	212
2501	Toledo	C, H	WF, WM, WA	Aug. 15-21	Antlerless	Elk Area 5029	10	NEW

▲ Use numbers in this column for the Hunt Choice Number when submitting your special permit application.

Category/Special Hunt Application Required: Elk - Disabled Hunter

Who May Apply: Only hunters registered with the Washington Department of Fish and Wildlife as a hunter with a disability may apply.

Hunt Choices Allowed: Up to 4 hunt choices may be selected for this category. Use the 4-digit "Hunt Choice" number below to submit your application.

Notes: You may hunt only with the hunting method in compliance with your tag.

Hunters with Disabilities

Hunt Choice	Hunt Name	Hunt Notes	Tag Required to Apply	Hunt Dates	Legal Elk	Unit/Area	Permits	2009 Apps.
2600	Turnbull	D, H, L	EF, EM, EA	Oct. 10-17	Antlerless	Elk Area 1015	6	NEW
2601	Observatory	H	EF, EM	Oct. 25 - Nov. 7	Any elk	GMUs 340, 342	5	248
2602	Little Naches	H	EF, EM, EA	Oct. 1-10	Any elk	GMU 346	5	304
2603	Little Naches	H	EF, EM, EA	Nov. 3-7	Antlerless	GMU 346	5	148
2604	Alkali	B, H	EF	Oct. 16 - Nov. 5	Any elk	GMU 371	5	49
2605	Corral Canyon	H	EF, EM, EA	Sept. 26 - Oct. 3	Any elk	Elk Area 3721	2	21
2606	Toledo	C, H	WF, WM, WA	Aug. 8-14	Antlerless	Elk Area 5029	10	NEW
2607	Ethel	C, H	WF, WM, WA	Nov. 6-16	Antlerless	Elk Area 5049	5	14
2608	Mudflow	E, H	WF, WM, WA	Oct. 25-31	Antlerless	Elk Area 5099	4	277
2609	Mudflow	E, H	WF, WM, WA	Sept. 20-26	Any elk	Elk Area 5099	4	433
2610	Centralia Mine	H	WF, WM, WA	Oct. 2-3	Antlerless	Elk Area 6011	3	184
2611	Centralia Mine	H	WF, WM, WA	Oct. 9-10	Antlerless	Elk Area 6011	3	185
2612	Silver Dollar	H, P	Any Elk Tag	Aug. 1 - Mar. 31	Antlerless	Silver Dollar	2	52

▲ Use numbers in this column for the Hunt Choice Number when submitting your special permit application.

Hunt Notes

B	Military installation; access may be extremely limited.
C	Private lands; access is extremely limited. If you cannot secure access to private lands do not apply for these hunts.
D	See page 74 for information about hunting on U.S. Fish and Wildlife Service refuge lands.
E	Before applying, for important hunt information and restrictions check out the WDFW website: wdfw.wa.gov/hunting/special-permits_raffles .
H	Must wear hunter orange.
L	Turnbull hunts will be administered and an access fee collected by Turnbull NWR. For details visit http://www.fws.gov/turnbull
P	Silver Dollar is located in Yakima and Benton counties, on the western edge of the Hanford Reservation. Hunting on Silver Dollar is managed for a quality experience by scheduling hunt dates and keeping the number of hunters in the field low. Hunters with limited flexibility for hunt dates may experience scheduling problems. Hunters can generally expect one day hunts during the permit season with written authorization from the hunt manager. All successfully drawn permit applicants will receive an information packet detailing hunt rules, regulations, and scheduling.

Elk Special Permits (continued)

Category/Special Hunt Application Required: Elk - Master Hunter

Who May Apply: Only hunters with a current Washington Department of Fish and Wildlife Master Hunter card may apply.

Hunt Choices Allowed: Up to 4 hunt choices may be selected for this category. Use the 4-digit "Hunt Choice" number below to submit your application.

Notes: Any legal weapon may be used while hunting the following hunts, unless otherwise specified in the Hunt Notes. Only 1 elk may be taken per elk transport tag. Some of the following hunts allow the permit holder to purchase a second elk tag. The second elk tag can only be used in the special hunt. Only one elk may be killed during the permit hunt, even for those purchasing a second elk tag.

Master Hunter

Hunt Choice	Hunt Name	Hunt Notes	Tag Required to Apply	2nd Tag	Hunt Dates	Legal Elk	Unit/Area	Permits	2009 Apps.
2700	Turnbull	D, H, L	Any elk tag	No	Dec. 10-31	Antlerless	Elk Area 1015	6	NEW
2701	Green Mt.	C, H	Any elk tag	No	Jan. 17-30	Antlerless	Elk Area 5051	20	78
2702	Mossyrock	C, H	Any elk tag	No	Jan. 17-30	Antlerless	Elk Area 5052	10	40
2703	Randle	C, H	Any elk tag	No	Jan. 17-30	Antlerless	Elk Area 5053	15	47
2704	Merwin	H	Any elk tag	No	Nov. 24 - Dec. 15	Antlerless	Elk Area 5060	7	59
2705	Merwin	H	Any elk tag	No	Jan. 17-30	Antlerless	Elk Area 5060	7	73
2706	Pumice Plains	E, H	Any elk tag	No	Oct. 25 - Nov. 2	Antlerless	Elk Area 5063	5	37
2707	Pumice Plains	E, H	Any elk tag	No	Oct. 18-24	Antlerless	Elk Area 5063	2	97
2708	Malaga	H, HC	Any elk tag	Yes	Aug. 1 - Mar. 31	Antlerless	Elk Area 2032	100	27
2709	Peshastin	H, HC	Any elk tag	Yes	Aug. 1 - Mar. 31	Antlerless	Elk Area 2033	100	33
2710	Fairview	H, HC	Any elk tag	Yes	Jan. 1 - Feb. 28	Antlerless	Designated Areas in Elk Area 3911	50	69
2711	Rattlesnake Hills	D, H, HC	Any elk tag	Yes	Aug. 1 - Feb. 28	Antlerless or spike bull	Designated Areas in GMU 372	20	33
2712	North Bend	C, H, HC	Any elk tag	Yes	Aug. 15 - Mar. 31	Antlerless	Designated Areas in Elk Area 4601	25	73
2713	Skagit River	H, HC	Any elk tag	Yes	Dec. 1 - Feb. 28	Antlerless	Designated Areas in Elk Area 4941	15	4
2714	Cowlitz Valley	C, H, HC	Any elk tag	Yes	Aug. 1 - Sept. 6	Antlerless	Designated Areas in GMUs 503, 505, 510, 513, 516	15	35
2715	Gray's River	H, HC	Any elk tag	Yes	Aug. 1 - Sept. 6 and Dec. 15 - Feb. 28	Antlerless	Elk Area 5056	15	26
2716	JBH	F, H, HC	Any elk tag	Yes	Nov. 17 - Feb. 28	Antlerless	Elk Area 5090	20	8
2717	North River	H, HC	Any elk tag	Yes	Dec. 16 - Feb. 28	Antlerless	Designated Areas in GMU 658	10	33
2718	Raymond	H, HC	Any elk tag	Yes	Oct. 1 - Mar. 31	Antlerless	Elk Area 6010	5	16
2719	Dungeness	H, K, HC	Any elk tag	Yes	Sept. 1 - Feb. 28	Antlerless	Elk Area 6071 north of Hwy 101 only	15	33
2720	Toledo	C, H	Any elk tag	Yes	Dec. 21-31	Antlerless	Elk Area 5029	35	91
2721	Toledo	C, H	Any elk tag	Yes	Aug. 22-28	Antlerless	Elk Area 5029	10	29
2722	Trout Lake	G, H	Any elk tag	Yes	Dec. 15-31	Antlerless	Elk Area 5062	3	7
2723	Trout Lake	G, H	Any elk tag	Yes	Jan. 1-14	Antlerless	Elk Area 5062	3	11
2724	Trout Lake	G, H	Any elk tag	Yes	Jan. 15-30	Antlerless	Elk Area 5062	3	6

▲ Use numbers in this column for the Hunt Choice Number when submitting your special permit application.

Hunt Notes

C	Private lands; access is extremely limited. If you cannot secure access to private lands do not apply for these hunts.
D	See page 74 for information about hunting on U.S. Fish and Wildlife Service refuge lands.
E	Before applying, for important hunt information and restrictions check out the WDFW website: wdfw.wa.gov/hunting/special-permits_raftles .
F	Muzzleloaders only. Scopes are allowed in JBH hunt. All hunters must attend pre-hunt meeting, must check in daily, foot access only, adhere to restrictions on NWR, and submit requested elk parts for disease testing.
G	May only hunt on privately owned lands. Must use only archery or legal shotgun (10 or 12 gauge; slugs only).
H	Must wear hunter orange.
K	Restricted to shotguns only by county ordinance.
L	Turnbull hunts will be administered and an access fee collected by Turnbull NWR. For details visit http://www.fws.gov/turnbull
HC	This is a damage hunt administered by a WDFW designated Hunt Coordinator. Successful applicants will be contacted on an as-needed basis to help with specific sites of elk damage on designated landowner's property. Not all successful applicants will be contacted in any given year depending on elk damage activity for that year.

General Cougar Seasons

Hunt Zones	Hunt Area	Hunt Dates	Legal Weapon
Coastal Puget Sound North Cascades Columbia Basin	GMUs 136, 139, 142, 248, 254, 260, 262, 266, 269, 272, 278, 284, 290, 371, 372, 373, 379, 381, 407, 410, 418, 426, 437, 448, 450, 454, 460, 466, 485*, 501, 504, 506, 530, 601-621, 624-633, 636-651, 652, 658-663, 666, 672-684, 699	Sept. 1-24	Archery only
		Sept. 25 - Oct. 15	Muzzleloader only
		Oct. 16 - Mar. 31	Any weapon
South Cascades Blue Mountains Kittitas-Yakima Spokane	GMUs 124-133, 145-154, 162-186, 328-368, 503, 505, 510-520, 524, 550-574, 653, 654, 667	Sept. 1-24	Archery only
		Sept. 25 - Oct. 15	Muzzleloader only
		Oct. 16 - Dec. 31	Any weapon
Chelan Okanogan Okanogan-Ferry Stevens-Pend Oreille Klickitat	GMUs 101, 105, 108-121, 203, 204, 209-242, 243-247, 249, 250, 251, 382, 388, and 578 within Chelan, Ferry, Klickitat, Okanogan, Stevens, or Pend Oreille counties	Sept. 1-24	Archery only
		Sept. 25 - Oct. 15	Muzzleloader only
		Oct. 31 - Nov. 30	Any weapon

*Only hunters drawn for a special deer permit in GMU 485 may hunt cougar in this unit.

Hunting with Dogs:

The use of hounds to hunt cougar is prohibited statewide except during public safety cougar removals or the commission authorized hunts (WACs 232-12-243 and 232-28-285) on the next page.

Mandatory Hide Sealing Requirements:

All successful cougar hunters must contact a WDFW office within 72 hours of killing a cougar to schedule a hide sealing appointment. Pelts must be sealed within 5 days of kill.

The skull and hide (both non-frozen) must be presented so that teeth and biological samples can be taken. Placing a stick or wedge in the cougar's mouth after harvesting it, aids in the removal of teeth. Ensure proof of sex is left attached to pelt. No one may possess an open WDFW cougar seal unless it has been cut by a licensed taxidermist or fur dealer who has received and invoiced the pelt for processing.

License/Tag Required:

A valid big game license, which includes cougar as a species option. One cougar transport tag is included with this license.

Bag Limit:

One cougar per license year, excluding public safety cougar removals. It is unlawful to kill or possess spotted cougar kittens (usually <80 lbs.) or adult cougars accompanied by spotted kittens. Since cougars are solitary, observing multiple tracks suggests a female with offspring. However, smaller kittens may not be visible to hunters so please observe and be patient before shooting.

Hunting Methods:

Hunters may use legal modern firearm, archery, or muzzleloader equipment for hunting cougar as identified in the table. Cougar may also be hunted with a 22 caliber or larger centerfire rifle. Rimfire 22 caliber is illegal.

COUGAR

Cougar Zones



Cougar Permit Season - Dogs Allowed

Hunt Choice	Hunt Zones/ Hunt Name	Hunt Area	Restrictions	Permits	Total Quota	Female Quota	2009 Apps.
9001	Okanogan	Those portions of GMUs 203, 209, 215, 218, 233, 224, 231, 239, & 242 within Okanogan County	Dogs Allowed	22	17	7	562
9002	Chelan	Those portions of GMUs 243, 244, 245, 246, 247, 249, 250, & 251 within Chelan County	Dogs Allowed	10	6	2	349
9003	Ferry-Okanogan	GMUs 101, 105, 204	Dogs Allowed	25	20	8	662
9004	Stevens-Pend Oreille	Those portions of GMUs 108, 111, 113, 117, 121 within Stevens & Pend Oreille counties	Dogs Allowed	22	19	7	647
9005	Klickitat	Those portions of GMUs 382, 388, & 578 within Klickitat County	Dogs Allowed	15	10	4	313

Who May Apply:

Anyone with a valid big game license, which includes cougar as a species option. [Dogs may be used, but are not required.](#)

How to Apply:

See pages 80-82 for information on how to apply.

Application Submission Period:

[April 26 through midnight on May 26, 2010](#)

Bag Limit:

One cougar during the permit season, excluding public safety cougar removals. It is unlawful to kill or possess spotted cougar kittens or an adult cougar accompanied by spotted kittens.

Notification:

Individuals selected will be notified [by mid-July](#). Permits may not be sold or reassigned by the hunter.

Cougar Permit Season:

Cougars may be hunted from [December 1, 2010](#), until the female zone quota has been killed, the total zone quota has been killed, or March 31, 2011, whichever occurs first (EXCEPT the season opens January 1, 2011 in GMUs 101, 105, 204).

Pursuit-Only Season & Second Drawing:

If either the total or female zone quota is reached prior to March 31, 2011, cougar may be pursued with dogs in all or portions of that zone until March 31, 2011. Hunters selected for a kill permit may continue to participate in a pursuit-only season. In addition, if a quota is reached the Department may issue pursuit-only permits to additional hunters (hunters may not kill cougar during a pursuit-only season). If the quota is not reached in a hunt zone by February 15 or sooner, the Department may issue kill permits to additional hunters. During a second drawing for pursuit or kill permits, hunters will be drawn at random from the unselected pool

of applicants and must be a resident of one of the participating counties.

Kill Quotas:

The cougar season uses a kill quota system, where hunters may hunt and kill cougar until the allotted numbers of cougar have been killed from each hunt zone or March 31, 2011, whichever occurs first. Kill quotas start September 1 and include all cougar killed during seasons with and without the aid of dogs, as well as depredation permits, landowner kill permits, and WDFW kills.

Dog Handlers:

If dogs are used, up to three dog handlers may accompany a permittee while hunting or pursuing cougar; "accompany" means that a person is engaged in hunting activities under this season and is only allowed when the permittee is simultaneously in the field, and such permittee is within the same open designated permit area.

Once dogs are in the act of tracking a cougar, the permit hunter and handler may separate, but work together while listening to locate the dog(s). However, the permit hunter and handler must be in the physical presence of each other if the handler is at a treed cougar. Transporting a dog(s) in a motorized vehicle or walking a dog on a leash is not pursuit.

Each permit hunter will be issued three dog handler ID cards and vehicle placards, and each dog handler must have these in their possession while participating in a cougar hunt.

Hunter Training:

Successful applicants must complete a training program prior to participating in a permit season with the aid of dogs. The training program is comprised of printed materials on cougar sex identification, species identification (i.e., lynx, bobcat, black bear, and grizzly bear), and hunt season rules. Individuals selected for a cougar permit must sign and return the affidavit indicating they read the materials.

Disqualifications:

A permit will not be issued to any person who has been convicted of unlawful use of dogs under RCW 77.15.245 within the five year period prior to December 1, 2004. Any person issued a permit who is subsequently convicted of any wildlife offense while participating in a pursuit-or-kill or pursuit-only season, or who violates any condition of the permit, will have the permit revoked and will be ineligible to participate in the remainder of the pilot program.

Mandatory Reporting:

All hunters must report their hunting activity (whether they harvest a cougar or not) using the toll-free quota hotline (1-866-364-4868). Hunters who harvest a cougar must notify the department within 24 hours of kill (excluding legal state holidays) and provide the hunter's name, Wild ID, date and Game Management Unit of kill, and sex of animal. Permit hunters who purchased a cougar transport, but did not hunt or harvest a cougar must report their cougar hunting activity by April 10, 2011.

The raw pelt of the cougar (with proof of sex naturally attached) must be sealed by an authorized department employee within five days of the notification of kill. Any person who takes a cougar must present the cougar skull in such a manner that teeth and biological samples can be extracted to an authorized department employee at the time of sealing. Call a Regional Office (see page 11) to make arrangements to have a cougar checked.

Quota Hotline 1-866-DOG-HUNT:

All cougar hunters must call the cougar quota hotline within 24 hours prior to each day hunting cougar to determine if the zone quota has been reached and the zone is closed.

Cougar Permit Season - Dogs Allowed

Quota Hotline & Reporting Requirements

Before Going Hunting

- Permit hunters must call the cougar quota hotline before going hunting to find out if the hunt zone is open or closed for killing a cougar.
- Call toll-free 1-866-DOG-HUNT (1-866-364-4868) or (509) 625-4700.

After Going Hunting

- If a permit hunter kills a cougar, he or she must notify WDFW within 24 hours of the kill.
- Please call the quota hotline or any WDFW Regional office listed on page 11 to report a kill.
- Hunters also must present the cougar skull and pelt (with proof of sex naturally attached) to WDFW within 5 days of notification of kill for sealing.
- Present the skull and hide so that teeth and biological samples can be taken.
- Placing a stick or wedge in the cougar's mouth after harvesting it aids in the removal of teeth.

Commonly Asked Questions:

- Q. Do I have to own dogs to apply for a permit season where dogs are lawful to hunt cougar?
 A. No, starting in 2009 you do not have to own dogs to apply for a permit season where dogs are lawful to hunt cougar.
- Q. Can a dog handler pursue cougar?
 A. Yes, but the permit hunter must be in the physical presence of the handler when dogs are unleashed, unrestrained, or starting a cougar track. Once dogs are in the act of tracking a cougar, the permit hunter and handler may separate, but work together while listening to locate the dogs. However, the permit hunter must be in the physical presence of the handler at a treed cougar. A dog handler can walk a dog on a leash or transport a dog in a motorized vehicle when he/she is not in the physical presence of the permit hunter.
- Q. During a cougar permit hunt, can a designated dog handler harvest a cougar?
 A. No, only the permit hunter may harvest a cougar.
- Q. What is included in the training program for permit cougar hunts with the aid of dogs?
 A. The training program is comprised of printed materials on cougar sex identification, species identification (i.e., lynx, bobcat, black bear, and grizzly bear), and hunt season rules. Individuals selected for a cougar permit must sign and return an affidavit indicating they read the materials and own a dog capable of tracking and baying a cougar.

COUGAR

Cougar Permit Season - Dogs Prohibited

Who May Apply:

Anyone with a valid Washington Big Game License, which includes cougar as a species option.

How to Apply:

See pages 80-82 for information on how to apply.

Application Submission Period:

April 26 through midnight on May 26, 2010

Hunting Methods:

Any legal weapon. Cougar may also be hunted with a 22 caliber or larger centerfire rifle. Rimfire 22 caliber is not legal.

Bag Limit:

One cougar per license year, excluding public safety cougar removals. It is unlawful to kill or possess spotted cougar kittens (usually <80 lbs.) or adult cougars accompanied by spotted kittens. Since cougars are solitary, observing multiple tracks suggests a female with offspring. However, smaller kittens may not be visible to hunters so please observe and be patient before shooting.

Hunt Choice	Hunt Zones/ Hunt Name	Hunt Area	Hunt Dates	Restrictions	Permits	2009 Apps.
9006	South Cascades	GMUs 503, 505, 510-520, 524, 550-574, 653, 654, 667	Jan. 1-Mar. 31	Dogs Prohibited	40	78
9007	Blue Mountains	GMUs 145-154, 162-186	Jan. 1-Mar. 31	Dogs Prohibited	100	73
9008	Kittitas-Yakima	GMUs 328-368	Jan. 1-Mar. 31	Dogs Prohibited	30	117
9009	Spokane	GMUs 124-133	Jan. 1-Mar. 31	Dogs Prohibited	30	43

Mandatory Hide Sealing Requirements:

All successful cougar hunters must contact a WDFW office within 72 hours of killing a cougar to schedule a hide sealing appointment. Pelts must be sealed within 5 days of kill.

The skull and hide (both non-frozen) must be presented so that teeth and biological samples can be taken. Placing a stick or wedge in the cougar's mouth after harvesting it, aids in the removal of teeth for biological sampling. Ensure proof of sex is left attached to pelt.

No one may possess an open WDFW cougar seal unless it has been cut by a licensed taxidermist or fur dealer who has received and invoiced the pelt for processing.

Fall Black Bear General Seasons

General Information

License Required:

A valid big game hunting license, which includes black bear as a species option.

Tag Information:

One black bear transport tag/license is included with a big game license that has black bear as a species option. A second black bear transport tag/license must be purchased to take a second bear. Hunters may purchase a maximum of two black bear transport tag/licenses.

Bag Limit:

Two black bear during the hunting season, only one of which may be taken in Eastern Washington.

Hunting Method:

Hunters may use any lawful big game modern firearm, archery, or muzzleloader equipment for hunting black bear. The use of hounds and/or bait to hunt black bear is prohibited statewide.

Attention:

Hunters are urged to not shoot a sow with cubs. Sows may be accompanied by cubs in the Fall (30-50 lbs) that tend to lag behind when traveling, so please observe and be patient before shooting.

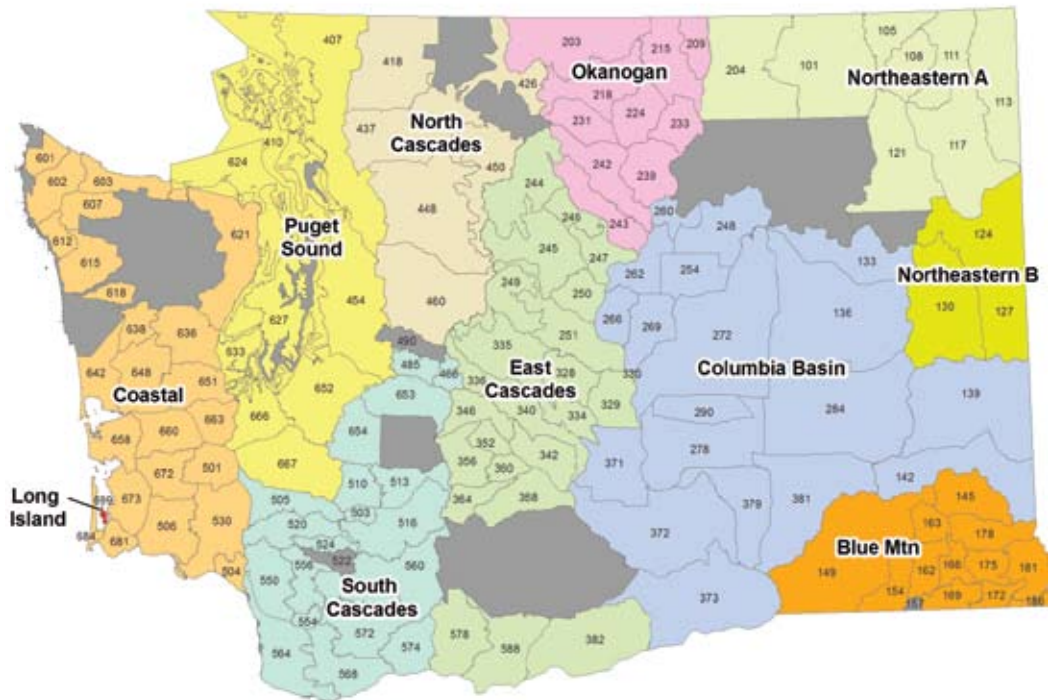
Fall General Seasons

Black Bear Management Unit	Season Dates	Hunt Area GMUs
Northeastern A	Sept. 1 - Nov. 15	101-121, 204
Northeastern B	Aug. 14 - Nov. 15	124-130
Blue Mountains	Sept. 1 - Nov. 15	145-154, 162-186
Columbia Basin	Aug. 1 - Nov. 15	133, 136, 139, 142, 248, 254, 260-290, 371-381
Okanogan	Aug. 14 - Nov. 15	203, 209-243
East Cascades	Aug. 1 - Nov. 15	244-247, 249-251, 328, 329-368, 382, 388, 578
Coastal	Aug. 1 - Nov. 15	501, 504, 506, 530, 601, 602, 603, 607-621, 636-651, 658-663, 672-684
Puget Sound	Aug. 1 - Nov. 15	407, 410, 454, 624, 627, 633, 652, 666, 667
North Cascades	Aug. 1 - Nov. 15	418-450, 460
South Cascades	Aug. 14 - Nov. 15	466, 485*, 503, 505, 510-520, 524, 550-574, 653, 654
Long Island	Sept. 1 - Nov. 15	699**

*Only hunters drawn for a special deer permit in GMU 485 may hunt black bear in this unit.

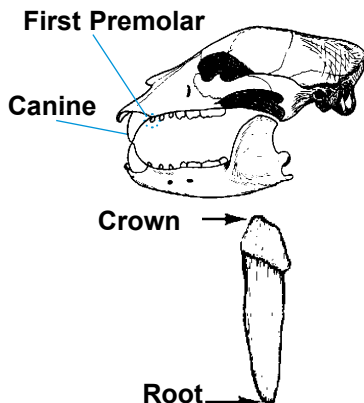
**Archery only.

Black Bear Management Units



Submitting Bear Teeth

Successful black bear hunters must submit the black bear premolar tooth, which is located behind the canine tooth of the upper jaw. Tooth envelopes are available at all WDFW offices (see page 11).



Spring Black Bear Special Permit Seasons

2011 Spring Special Permit Seasons

Hunt Choice	Hunt Name	Hunt Area	2011 Season Dates	Permits	2009 Apps.
7000	Sherman	GMU 101	April 15 - May 31	19	473
7001	Kelly Hill	GMU 105	April 15 - May 31	13	268
7002	Douglas	GMU 108	April 15 - May 31	7	145
7003	Aladdin	GMU 111	April 15 - May 31	13	243
7004	49 Degrees North	GMU 117	April 15 - May 31	19	421
7005	Huckleberry	GMU 121	April 15 - May 31	19	493
7006	Blue Creek	GMU 154	April 15 - May 31	15	470
7007	Dayton	GMU 162	April 15 - May 31	15	657
7008	Tucannon	GMU 166	April 15 - May 31	5	381
7009	Wenaha	GMU 169	April 15 - June 15	45	450
7010	Mt. View	GMU 172	April 15 - May 31	15	240
7011	Lick Creek	GMU 175	April 15 - May 31	15	283
7012	Couse	GMU 181	April 15 - May 31	4	NEW
7013	Grande Ronde	GMU 186	April 15 - May 31	5	85
7014	North Skagit ^a	That portion of GMU 418 that is designated as the hunt area by DNR, Sierra Pacific, and Grandy Lake Timber company.	April 15 - May 31	20	414
7015	Monroe ^a	That portion of GMU 448 that is designated as the hunt area by DNR, Green Crow, and Longview Timber Lands.	April 15 - May 31	25	431
7016	Copalis ^a	That portion of GMU 642 that is designated as the hunt area by Rayonier Timber Company.	April 15 - June 15	100	534
7017	Kapowsin ^a	That portion of GMUs 653 and/or 654 that is designated as the hunt area by Hancock Forest Management and International Forestry.	April 15-May 15	150	685
7018	Lincoln ^a	That portion of GMU 501 that is designated by Weyerhaeuser Company and other participating commercial timber landowners as the hunt area.	April 15 - June 15	75	555

^aSpring black bear hunting seasons in these areas constitute a pilot program to reduce black bear damage to trees.

Who May Apply:

Anyone with a valid 2011 black bear tag.

License Required:

A valid big game hunting license, which includes black bear as a species option.

How to Apply:

See pages 80-82 for application instructions.

Application Submission Period:

January 3 through midnight on March 10, 2011

Bag Limit:

One black bear per special permit season.

Hunting Method:

Any legal weapon used during the modern firearm, archery, or muzzleloader seasons can be used for spring black bear hunts. Bait or hounds are not allowed for bear hunting (RCW 77.15.245).

Access:

Hunters interested in hunting western Washington damage hunts should contact the appropriate tree farms before submitting an application to find out what areas are open.

Hunters selected for the Kapowsin Tree Farm hunt must purchase an access permit from Hancock Forest Management by calling (800) 782-1493.

Hunters selected for the Copalis hunt must purchase a Special Hunting Access Permit from Rayonier. Contact Rayonier for details at (360) 533-7000.

Attention:

Hunters are urged to not shoot a sow with cubs. Sows may be accompanied by small cubs in the Spring (10-15 lbs) that tend to lag behind when traveling. A sow's teats will be obviously distended, so please observe and be patient before shooting.

BLACK BEAR

Know Your Bears Grizzlies are Protected by State and Federal Law

Shorter Claws



Black Bear

Larger Pointed Ears

No Shoulder Hump

Front Track

Straight Face Profile



Note:

Color and size can't be used for identification.

Smaller Rounded Ears

Shoulder Hump

Dish Face Profile

Longer Claws



Front Track



Grizzly Bear

Moose Special Permits

THESE HUNTS ARE FOR MOOSE SPECIAL PERMIT HOLDERS ONLY. TO APPLY SEE PAGES 80-82 FOR INSTRUCTIONS.

APPLICATION SUBMISSION PERIOD: APRIL 26 - MIDNIGHT, MAY 26, 2010

NEW THIS YEAR: You may now purchase and submit up to 5 moose permit applications; 1 permit application per hunt category, for which you qualify, as listed in the following tables.

NOTES:

- Only 1 moose may be taken per hunter during the hunting season.
- Up to 4 hunt choices may be selected per category.

Category/Special Hunt Application Required: Any Moose
Who May Apply: Anyone, EXCEPT those who have previously harvested a moose in Washington under the authority of an Any Moose special permit. An individual may only harvest one moose during their lifetime, except this restriction is waived for hunters who have harvested a moose in an antlerless only hunt or raffle and auction hunts.

Any Moose							
Hunt Choice	Hunt Name	Permit Season	GMUs	Legal Moose	Weapon Required	Permits	2009 Apps.
8000	Kettle Range/East Okanogan	Oct. 1 - Nov. 30	GMUs 101, 105, 204	Any Moose	Any Legal Weapon	3	3,437
8001	Selkirk Mtns. A	Oct. 1 - Nov. 30	GMU 113	Any Moose	Any Legal Weapon	22	11,931
8002	Mt. Spokane A	Oct. 1 - Nov. 30	GMU 124 east of Hwy 395	Any Moose	Any Legal Weapon	12	10,324
8003	49 Degrees North A	Oct. 1 - Nov. 30	GMU 117	Any Moose	Any Legal Weapon	22	14,440
8004	Three Forks	Oct. 1 - Nov. 30	GMUs 108, 111	Any Moose	Any Legal Weapon	6	4,343
8005	Hangman A	Oct. 1 - Nov. 30	GMUs 127, 130	Any Moose	Any Legal Weapon	7	2,824
8006	Huckleberry Range A	Oct. 1 - Nov. 30	GMUs 121, 124 west of Hwy 395	Any Moose	Any Legal Weapon	6	5,783

Category/Special Hunt Application Required: Antlerless Moose
Who May Apply: Anyone may apply.

Antlerless Moose							
Hunt Choice	Hunt Name	Permit Season	GMUs	Legal Moose	Weapon Required	Permits	2009 Apps
8007	Mt. Spokane B	Oct. 1 - Nov. 30	GMU 124 east of Hwy 395	Antlerless	Any Legal Weapon	14	3,554
8008	Hangman B	Oct. 1 - Nov. 30	GMUs 127, 130	Antlerless	Any Legal Weapon	7	1,014

Category/Special Hunt Application Required: Moose - Youth
Who May Apply: Only hunters under 16 years of age at the time they purchase their special permit application may apply.

Moose - Youth							
Hunt Choice	Hunt Name	Permit Season	GMUs	Legal Moose	Weapon Required	Permits	2009 Apps.
8009	Mt. Spokane Youth Only	Oct. 1 - Nov. 30	GMU 124 east of Hwy 395	Antlerless	Any Legal Weapon	10	1,083
8010	49 Degrees North Youth Only	Oct. 1 - Nov. 30	GMU 117	Antlerless	Any Legal Weapon	2	496

Category/Special Hunt Application Required: Moose - 65 and Over
Who May Apply: Only hunters that will be 65 years of age at some time during the license year may apply.

65 Years and Over							
Hunt Choice	Hunt Name	Permit Season	GMUs	Legal Moose	Weapon Required	Permits	2009 Apps.
8011	49 Degrees North C	Oct. 1 - Nov. 30	GMU 117	Antlerless Only	Any Legal Weapon	2	496
8012	Huckleberry Range B	Oct. 1 - Nov. 30	GMUs 121, 124 west of Hwy 395	Antlerless Only	Any Legal Weapon	2	593

Moose & Goat Special Permits

Category/Special Hunt Application Required: Moose - Disabled Hunter

Who May Apply: Only hunters registered with the Washington Department of Fish and Wildlife as a hunter with a disability may apply.

Moose - Disabled Hunter

Hunt Choice	Hunt Name	Permit Season	GMUs	Legal Moose	Weapon Required	Permits	2009 Apps.
8013	49 Degrees North B	Oct. 1 - Nov. 30	GMU 117	Antlerless Only	Any Legal Weapon	3	485

Category/Special Hunt Application Required: Moose - Master Hunter

Who May Apply: Only hunters with a current Washington Department of Fish and Wildlife Master Hunter card may apply.

Notes: This is a nuisance hunt administered by a WDFW designated hunt coordinator. Only master hunters may apply and any legal weapon may be used.

Successful applicants will be contacted on an as-needed basis to help with specific sites of nuisance moose activity in designated areas.

Not all successful applicants will be contacted in any given year.

Moose - Master Hunter

Hunt Choice	Hunt Name	Permit Season	GMUs	Legal Moose	Weapon Required	Permits	2009 Apps.
8014	Mt. Spokane	Dec. 1 - Mar. 31	GMUs 124, 127, and 130 within Spokane County	Antlerless Only	Any Legal Weapon	20	552

Mountain Goat Special Permits

Who May Apply:

Anyone, EXCEPT those who harvested a mountain goat in Washington in 1999 or later, this restriction is waived for raffle and auction hunts.

Bag Limit:

One adult goat of either sex with horns 4 inches or longer. WDFW encourages hunters to refrain from shooting nannies.

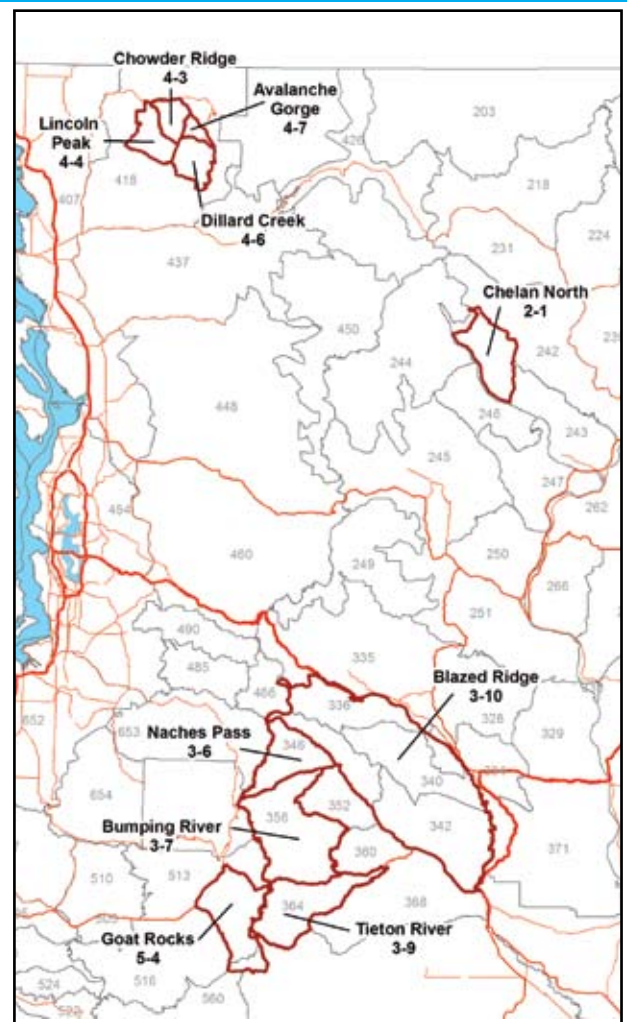
Permit Season:

Any legal weapon September 15 - October 31, except archers may begin hunting on September 1.

Notes:

The Department recently completed a mountain goat research project throughout the Cascade Mountain range. We now have a better understanding about the size and location of mountain goat populations, intermixing between sub-populations and sustainable harvest levels for each. We are now applying that new information to our mountain goat harvest strategies by managing hunted mountain goat populations as a collection of smaller sub-populations, where nanny groups may be fairly distinct, but billies have a greater potential to intermix. Ideally, harvest will be well distributed throughout a population, so no sub-populations are over harvested.

As a precautionary step, the Director may open or close specific sub-populations, or reduce permit levels slightly, to protect from over harvest. Hunt Area maps are available online at http://wdfw.wa.gov/hunting/game_species/goat_sheep_moose/index.html.



Hunt Choice	Hunt Name	Hunt Area	Permits	2009 Apps.
6000	Avalanche Gorge	4-7	1	3,719
6001	Chowder Ridge	4-3	1	3,719
6002	Lincoln Peak	4-4	2	3,719
6003	Dillard Creek	4-6	1	3,719
6004	North Lake Chelan	2-1	2	2,418
6005	Naches Pass	3-6	1	4,657
6006	Bumping River	3-7	1	5,097
6007	Blazed Ridge	3-10	1	4,256
6008	Goat Rocks/Tieton River	5-4/3-9	5	6,355

Bighorn Sheep Special Permits

THESE HUNTS ARE FOR BIGHORN SHEEP SPECIAL PERMIT HOLDERS ONLY. TO APPLY SEE PAGES 80-82 FOR INSTRUCTIONS.

APPLICATION SUBMISSION PERIOD: APRIL 26 - MIDNIGHT, MAY 26, 2010

NEW THIS YEAR: You may now purchase and submit up to 3 bighorn sheep permit applications; 1 permit application per hunt category, for which you qualify, as listed in the following tables.

NOTES:

- **Horn Marking Requirements:** A hunter who kills or possesses a bighorn sheep ram taken in Washington must present the horns for inspection and marking within 10 days to a WDFW Regional Office. A Department employee will permanently mark an identification number on one horn.
- **Bag Limit:** 1 bighorn ram, **except in designated adult ewe hunts, one bighorn adult ewe.**
- **Hunt Choices:** Up to 4 hunt choices may be selected per category.

Category/Special Hunt Application Required: Sheep Any Ram
Who May Apply: Anyone, EXCEPT those who have previously harvested a bighorn sheep ram in Washington. An individual may only harvest one bighorn sheep during their lifetime, except this restriction is waived for raffle and auction hunts and ewe only hunts.

Sheep Any Ram						
Hunt Choice	Hunt Name	Permit Season	Boundary	Special Restrictions	Permits	2009 Apps.
5000	Vulcan Mountain A	Sept. 15 - Oct. 10	Sheep Unit 2	Any Legal Weapon	1	1,540
5001	Selah Butte	Sept. 15 - Oct. 10	Sheep Unit 4	Any Legal Weapon	5	5,691
5002	Umtanum	Sept. 15 - Oct. 10	Sheep Unit 5	Any Legal Weapon	5	6,886
5003	Cleman Mountain A	Sept. 15 - Oct. 10	Sheep Unit 7	Any Legal Weapon	3	5,226
5004	Cleman Mountain B	Nov. 8-30	Sheep Unit 7	Any Legal Weapon	3	4,326
5005	Mt. Hull A	Sept. 15 - Oct. 10	Sheep Unit 10	Any Legal Weapon	1	1,363
5006	Lincoln Cliffs	Sept. 15 - Oct. 10	Sheep Unit 12	Any Legal Weapon	1	1,608
5007	Quilomene	Sept. 15 - Oct. 10	Sheep Unit 13	Any Legal Weapon	4	4,515
5008	Swakane	Sept. 15 - Oct. 10	Sheep Unit 14	Any Legal Weapon	1	NEW
5009	Tieton A	Sept. 15 - Oct. 10	Sheep Unit 15	Any Legal Weapon	4	3,052
5010	Tieton B	Nov. 8-30	Sheep Unit 15	Any Legal Weapon	4	NEW
5011	Manson	Nov. 3-30	Sheep Unit 16	Any Legal Weapon	2	2,576
5012	Asotin	Sept. 15 - Oct. 10	Sheep Unit 17	Any Legal Weapon	1	1,643
5013	Chelan Butte	Sept. 15 - Oct. 10	Sheep Unit 18	Any Legal Weapon	1	NEW
5014	Sinlahekin	Sept. 15 - Oct. 10	Sheep Unit 19	Any Legal Weapon	1	NEW

Category/Special Hunt Application Required: Sheep Ewe
Who May Apply: Anyone may apply.

Sheep Ewe						
Hunt Choice	Hunt Name	Permit Season	Boundary	Special Restrictions	Permits	2009 Apps.
5015	Mt. Hull B	Oct. 1-10	Sheep Unit 10	Adult ewe only, Any Legal Weapon	2	280

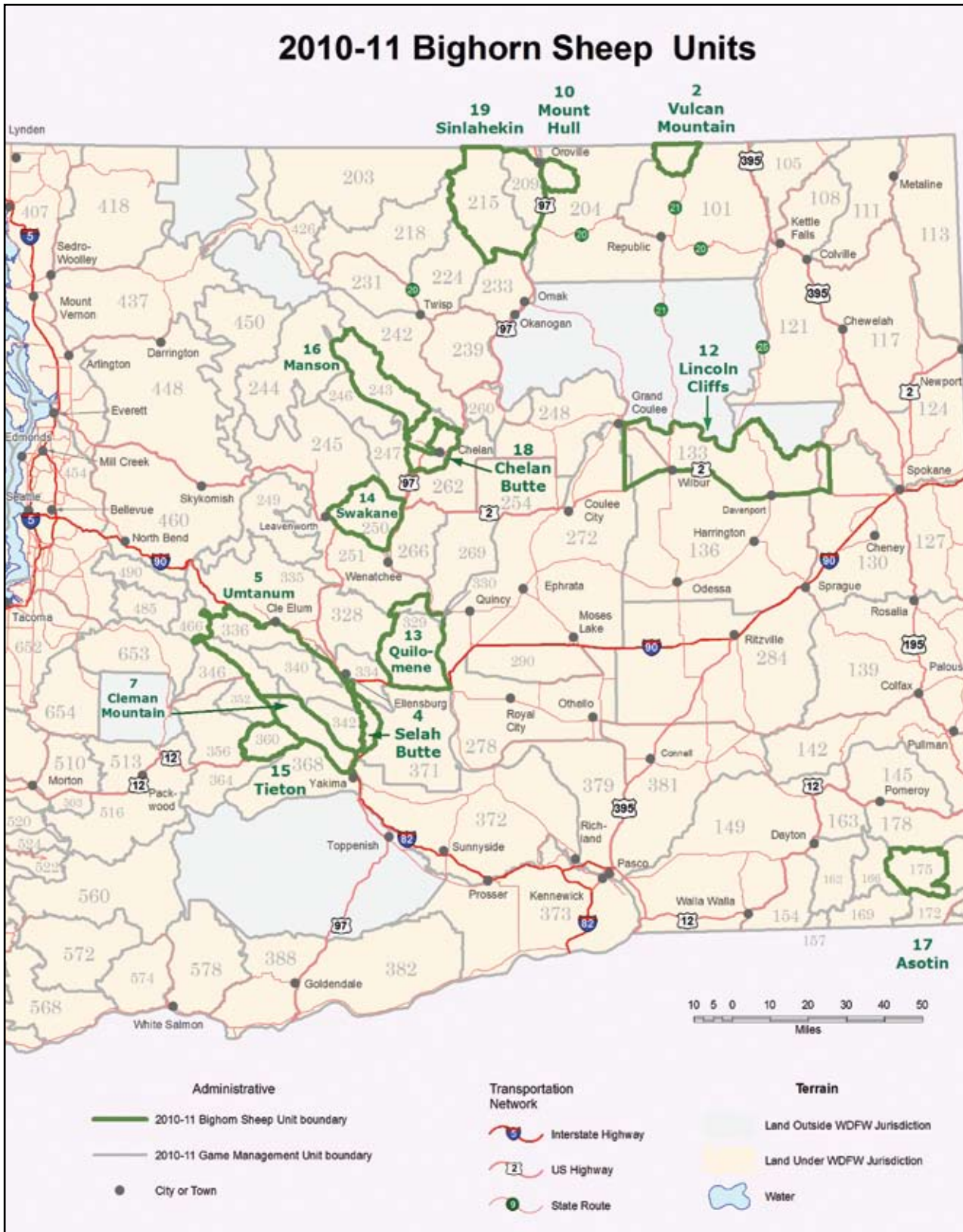
Category/Special Hunt Application Required: Sheep - Youth
Who May Apply: Only hunters under 16 years of age at the time they purchase their special permit application may apply.

Sheep - Youth						
Hunt Choice	Hunt Name	Permit Season	Boundary	Special Restrictions	Permits	2009 Apps.
5016	Vulcan Mountain C	Oct. 1-10	Sheep Unit 2	Adult ewe only, Any Legal Weapon	1	77

Category/Special Hunt Application Required: Sheep - 65 and Over
Who May Apply: Only hunters that will be 65 years of age at some time during the license year may apply.

Sheep - 65 Years and Over						
Hunt Choice	Hunt Name	Permit Season	Boundary	Special Restrictions	Permits	2009 Apps.
5017	Vulcan Mountain B	Oct. 1-10	Sheep Unit 2	Adult ewe only, Any Legal Weapon	2	55

Bighorn Sheep Units



BIGHORN SHEEP

Small Game Seasons

A small game license is required for hunting all small game, except forest grouse and coyotes, which can be hunted with a big game or small game license.

Small Game Species	Bag Limit	Season Dates	Notes and Exceptions
Bobcat	None	Statewide: Sept. 1, 2010 - Mar. 15, 2011	Sealing of pelt required. Bobcat may not be hunted with dogs. Pelt Sealing Requirements: Successful hunters must contact a WDFW office within 20 days of the close of the hunting or trapping season to schedule a hide sealing appointment. The skull and hide (both non-frozen) must be presented so that teeth and biological samples can be taken. Leave proof of sex attached to the pelt. No one may possess an open WDFW bobcat seal unless it has been cut by a licensed taxidermist or fur dealer who has received and invoiced the pelt for processing.
Coyote	None	Statewide, open year round	Coyote may not be hunted with dogs.
Fox	None	Statewide: Sept. 1, 2010 - Mar. 15, 2011	CLOSED within the exterior boundaries of the Mt. Baker-Snoqualmie, Okanogan, Wenatchee, and Gifford Pinchot National Forests and GMUs 407 and 410.
Raccoon	None	Statewide: Sept. 1, 2010 - Mar. 15, 2011	CLOSED on Long Island within Willapa National Wildlife Refuge.
Cottontail Rabbit and Snowshoe Hare	5/day, see notes	Statewide: Sept. 1, 2010 - Mar. 15, 2011	Possession limit: 15 straight or mixed bag
Forest Grouse	4/day, see notes	Statewide: Sept. 1 - Dec. 31	Possession limit: 12 straight or mixed bag
Crow	None	Statewide: Oct. 1, 2010 - Jan. 31, 2011	Crows in the act of depredation may be taken at any time.
Lynx, Pygmy Rabbit, Jackrabbit, Ptarmigan, Sage Grouse, and Sharp-tailed Grouse	Closed statewide, year round		
Beaver, Badger, Weasels, Marten, Mink, Muskrat, and River Otter	Cannot be hunted; see trapping regulations		

Night Hunting and Hound Hunting During Deer and Elk Hunting Seasons

Bobcat, raccoon, and coyote may be hunted at night during established bobcat and raccoon seasons, **EXCEPT** that it is unlawful to hunt any wildlife at night or wild animals with dogs (hounds) during the months of September, October, or November in any area open to a centerfire rifle deer or elk season. The use of hounds to hunt black bear, cougar, bobcat, or coyote is prohibited year round except during commission authorized hunts.

Migratory Waterfowl and Upland Game Seasons

The Migratory Waterfowl and Upland Game Seasons Pamphlet will be published following the August meeting of the Washington Fish and Wildlife Commission. Information on upcoming upland game seasons and September seasons for migratory game birds is available online at wdfw.wa.gov/wlm/game/seasons. To inquire about regulation information, contact: Washington Department of Fish and Wildlife (360) 902-2515 or via email at wildthing@dfw.wa.gov.

To advertise in the Migratory Waterfowl and Upland Game Seasons pamphlet or for printing information contact: Seattle Times Publications (253) 813-9900.

Wild Turkey Fall Seasons

General Wild Turkey Hunting Information:

- Hunters who harvested two birds in eastern Washington during the spring CAN participate in fall turkey seasons.
- Hunting hours for turkeys: one-half hour before sunrise to sunset.
- It is illegal to hunt turkeys with anything other than a shotgun (modern or muzzleloader), bow and arrow, or falconry.
- Turkey hunters are required to report their hunting activity for each tag purchased and for their special permit if drawn for one (see page 13).
- It is unlawful to use dogs, electronic calls, or electronic decoys to hunt turkey.
- Baiting game birds is illegal.
- Hunters must use #4 shot or smaller (e.g. #6 shot is legal) to hunt turkey.

General Seasons

Who May Participate:

Anyone with a small game license and a valid turkey transport tag.

Hunt Area	Season Dates	Legal Bird	Bag Limit
Early Fall General Seasons			
105-124	Sept. 25-Oct. 8	Beardless Only	2 beardless turkeys (in addition to other fall turkey harvest)
101, 127-133, 145-154, 162-186	Sept. 25-Oct. 8	Either Sex	1 turkey during the early fall general and special permit seasons combined
Late Fall General Season			
105-124	Nov. 20-Dec. 15	Either Sex	1 turkey

Special Permit Only Seasons

Application Submission Period:

April 26 through midnight on May 26, 2010

Who May Apply:

Anyone with a small game hunting license. See pages 80-82 for application instructions.

Required to Hunt:

A small game hunting license, a valid turkey tag, and a valid special permit.

Legal Bird:

Either sex

Hunt Choice	Hunt Name	Hunt Area	Season Dates	Bag Limit	Permits	2009 Apps.
3001	Klickitat	GMUs 382, 388, 568-578	Sept. 25-Oct. 8	1 turkey during the early fall general and special permit seasons combined.	150	545
3002	Methow	GMUs 218-231, 242	Nov. 15-Dec. 15	1 turkey during the early fall general and special permit seasons combined.	50	356

Hunting Hours

Always know your target. The "golden hour" may be an effective time for finding game, but as light diminishes, so does your ability to identify your target. In these situations, make sure you know your target and what is beyond.

2010-2011 Official Hunting Hours for Game Animals and Forest Grouse*

Dates (Inclusive)				Western Washington			Eastern Washington			
				A.M.	to	P.M.	A.M.	to	P.M.	
Daylight Savings Time										
Wednesday	September 1	-	Sunday	September 5	6:00	-	8:15	5:50	-	8:05
Monday	September 6	-	Sunday	September 12	6:10	-	8:05	5:55	-	7:50
Monday	September 13	-	Sunday	September 19	6:15	-	7:50	6:05	-	7:40
Monday	September 20	-	Sunday	September 26	6:25	-	7:35	6:15	-	7:25
Monday	September 27	-	Sunday	October 3	6:35	-	7:20	6:25	-	7:10
Monday	October 4	-	Sunday	October 10	6:45	-	7:10	6:35	-	6:55
Monday	October 11	-	Sunday	October 17	6:55	-	6:55	6:45	-	6:40
Monday	October 18	-	Sunday	October 24	7:05	-	6:40	6:55	-	6:30
Monday	October 25	-	Sunday	October 31	7:15	-	6:30	7:05	-	6:15
Monday	November 1	-	Saturday	November 6	7:25	-	6:20	7:15	-	6:05
Pacific Standard Time										
Sunday	November 7				6:25	-	5:20	6:15	-	5:05
Monday	November 8	-	Sunday	November 14	6:40	-	5:10	6:25	-	4:55
Monday	November 15	-	Sunday	November 21	6:50	-	5:00	6:35	-	4:50
Monday	November 22	-	Sunday	November 28	7:00	-	4:55	6:45	-	4:40
Monday	November 29	-	Sunday	December 5	7:05	-	4:50	6:55	-	4:40
Monday	December 6	-	Sunday	December 12	7:15	-	4:50	7:05	-	4:35
Monday	December 13	-	Sunday	December 19	7:20	-	4:50	7:10	-	4:35
Monday	December 20	-	Sunday	December 26	7:25	-	4:50	7:15	-	4:40
Monday	December 27	-	Sunday	January 2	7:25	-	4:55	7:15	-	4:45
Monday	January 3	-	Sunday	January 9	7:25	-	5:05	7:15	-	4:50
Monday	January 10	-	Sunday	January 16	7:25	-	5:10	7:10	-	5:00
Monday	January 17	-	Sunday	January 23	7:20	-	5:20	7:10	-	5:10
Monday	January 24	-	Monday	January 31	7:10	-	5:30	7:00	-	5:20

*These are lawful hunting hours (one-half hour before sunrise to one-half hour after sunset) for game animals and forest grouse (ruffed, blue, spruce) during established seasons. **Exceptions:** (a) Bobcat and raccoon are exempt from hunting hour restrictions during established bobcat and raccoon seasons except when that area is open to modern firearm hunting of deer or elk, hunting hours shall be one-half hour before sunrise to one-half hour after sunset. (b) Hunting hours for falconry seasons (except migratory game bird seasons) are exempt from these hunting hours, except on designated pheasant release sites.

<p>ENFORCEMENT EMERGENCY/INCIDENT HOTLINE</p> <p>Call Toll-Free 1-800-477-6224</p> <p>Not for general information.</p>	<p>Hunters who provide violator information leading to an arrest and conviction could be eligible for a cash reward or Hunter Bonus Points. Bonus Points give you a better chance for the special permit season drawings.</p> <p>Violation Information:</p> <ul style="list-style-type: none"> - Date/Time of Violation - GMU/Marine Area Code - County - Nearest Town - Specific Location - Type of Violation/Species Involved <p>Suspect(s) Information:</p> <ul style="list-style-type: none"> - First and Last Name - Address, City/State/Zip - Age - Hair - Height/Weight - Race/Sex 	<p>Vehicle Information:</p> <ul style="list-style-type: none"> - Make/model/color - License number/State - Distinguishing characteristics <p>Other Information: Please provide any other helpful information.</p> <p>If you are reporting a violation that has already occurred, call:</p> <p>WDFW Regional Offices 8:00 a.m.-4:00 p.m., Monday-Friday (Closed on state holidays) Phone numbers are listed on page 11.</p> <p>Report hunting accidents to a WDFW regional office (see page 11) or the local State Patrol.</p>	<p>State Patrol Phone Numbers</p> <p>Aberdeen/Hoquiam..... (360) 533-5707</p> <p>Bellevue..... (425) 649-4370</p> <p>Bellingham..... (360) 676-2076</p> <p>Bremerton..... (360) 478-4646</p> <p>Burlington..... (360) 757-1175</p> <p>Centralia/Chehalis..... (360) 748-6633</p> <p>Ephrata..... (509) 754-3571</p> <p>Gig Harbor..... (253) 858-8800</p> <p>Long Beach Peninsula..... (360) 533-5707</p> <p>Longview/Kelso..... (360) 577-2050</p> <p>Marysville..... (360) 658-1345</p> <p>Olympia..... (360) 596-1999</p> <p>Port Angeles..... (360) 452-3394</p> <p>Shelton..... (360) 426-6674</p> <p>Spokane..... (509) 456-4101</p> <p>Tacoma..... (253) 536-6210</p> <p>Vancouver..... (360) 260-6333</p> <p>Wenatchee..... (509) 663-9721</p> <p>Yakima..... (509) 575-2320</p>
--	---	--	---

Violations and Penalties

License and Tag Violations

You may NOT:

- Buy, possess, or attempt to obtain any license, tag, or permit by using false information; or if your license, tag, etc... has been revoked or the privilege has been suspended.
- Purchase or possess more than one of each license or tag, permit, or stamp during the same year, unless it is a legally obtained duplicate or authorized by the Fish and Wildlife Commission.
- Transfer, loan to, or borrow from another person any license, tag, permit, or stamp.
- Purchase or possess a resident license from another state, if hunting as a resident in Washington State.

There is no excuse for careless firearms handling. There is no way to call back a bullet!

Common Violations

To avoid the most common violations:

- Have valid and appropriate licenses, tags, and permits on your person when you hunt.
- Don't have a loaded shotgun or rifle in or on a motor driven vehicle.
- Immediately and completely remove the tag notches that indicate the month and day the animal was killed.
- Immediately attach your appropriate tag to the animal you've killed.

Firearm Laws

Aliens and felons may not possess firearms (RCWs 9.41.040 and 9.41.170).

Loaded Firearms in a Vehicle

It is illegal to carry, convey, transport, possess, or control a loaded shotgun or rifle in or on any motor vehicle. A rifle or shotgun containing shells or cartridges in either the chamber or magazine, or a muzzleloading firearm that is loaded and capped or primed is considered loaded.

License Suspensions and Property Forfeiture

Washington State's Fish and Wildlife Enforcement Code (Revised Code of Washington Chapter 77.15) requires the mandatory suspension of a person's hunting privileges if a person is convicted of one of the following violations:

- Assaulting a Fish and Wildlife Enforcement Officer or an employee or agent of the Department performing official duties.
- Unlawful hunting of big game.
- First degree waste of fish and wildlife.
- Harvesting endangered fish or wildlife.
- Hunting big game with an artificial light or spotlight.
- Violating the prohibition on hunting bear with bait or the limitations on using dogs to hunt bear, cougar, bobcat, or lynx.
- Unlawfully purchasing or using a license.
- Committing a crime that involves a willful or wanton disregard for conservation of wildlife.
- Shooting another person or domestic livestock while hunting.

In addition, repeat offenders will receive a mandatory two-year suspension of all fishing and hunting privileges. A repeat offender is any person with two strikes within ten years for big game hunting violations and three strikes within ten years for all other recreational hunting and fishing violations. The law treats an uncontested notice of infraction, a bail forfeiture (payment of the fine on a citation), or a guilty plea as a conviction that will be counted.

You will permanently lose your fishing and hunting privileges if you hunt or fish on a suspended license or demonstrate a willful or wanton disregard for the conservation of fish or wildlife.

The privilege to hunt or fish in Washington will also be revoked if notice of a suspension is received from another state whose suspensions Washington has agreed to honor. Similarly, Washington will report the issuance of a suspension in this state to other states.

Property that is used to violate any fishing and hunting regulations, or that is held with the intention of committing a violation, may be seized for evidence and may ultimately be forfeited to the state.

Criminal Wildlife Penalty Assessment

In addition to criminal penalties, courts assess a criminal wildlife penalty for conviction of illegally killing or possessing: deer, elk, bear, or cougar - \$2,000; moose, antelope, bighorn sheep, mountain goat, or any endangered species - \$4,000; trophy deer (four or more antler points on both sides, not including eye guards), or elk (five or more antler points on both sides, not including eye guards) - \$6,000; and mountain caribou, grizzly bear, or trophy mountain sheep (3/4 curl or better) - \$12,000.

Unlawful Possession of Firearms

Washington State Law, RCW 9.41.040, states:

"A person, whether an adult or juvenile, is guilty of the crime of unlawful possession of a firearm in the first degree, if the person owns, has in his or her possession, or has in his or her control any firearm after having previously been convicted in this state or elsewhere of any serious offense as defined in this chapter." Have you previously been convicted in this state or elsewhere of a crime which may affect your privilege to carry a firearm? If you have been convicted of one of the offenses as defined in Chapter 9.41 RCW and are found in possession of a firearm while hunting you may be subject to arrest. If you are in doubt, seek appropriate legal counsel. Possession rights may in some cases be restored per Chapter 9.41 RCW.

Aiding and Assisting

It is unlawful to aid or assist anyone in the commission of a game law violation.

1. **Do Not Trespass** - The state of Washington has strict laws prohibiting trespass on private land. Owners are not required to post their land.
2. **Littering** - You may NOT place or leave litter on any land, either public or private, which is not your own.
3. **Traps** - It is illegal to take a wild animal from another person's trap without permission or to damage, remove, or destroy a trap. Exception: A trap may be removed by the property owner.
4. **Driving Vehicles on WDFW Lands** - You may NOT operate a motor-driven vehicle on lands owned, controlled, or managed by the WDFW, except as authorized. Off-road travel on Department lands is usually prohibited.

Equipment and Hunting Methods

Modern Firearm Regulations

Rifles:

Big game, except cougar, must be hunted with a minimum of 24 caliber (6mm) centerfire rifle. Cougar may be hunted with 22 caliber centerfire rifle. Rimfire rifles are not legal for big game.

Handguns:

Big game, except cougar, may be hunted with handguns with a minimum barrel length of 4 inches per manufacturers specification, and fire a minimum 24 caliber centerfire cartridge. Cougar may be hunted with 22 caliber centerfire handgun. Rimfire handguns are not legal for big game.

Shotguns:

Deer, bear, and cougar may be hunted with 20 gauge to 10 gauge shotguns shooting slugs or #1 or larger buckshot. Other big game may be hunted with a 10 or 12 gauge shotgun using slugs. Hunters must use #4 shot or smaller (e.g. #6 shot is legal) to hunt turkey.

Crossbows:

Crossbows may be used to hunt wildlife in firearm restriction areas. See page 75.

Muzzleloader Regulations

1. Definitions.

- a. **Muzzleloader:** A firearm that is loaded from the muzzle and uses black powder or a black powder substitute as recommended by the manufacturer for use in all muzzleloading firearms.
 - b. A muzzleloading firearm shall be considered loaded if a powder charge and a projectile, either shot or single projectile are in the barrel and the barrel or breech is capped or primed.
2. It is unlawful to hunt wildlife using a muzzleloading firearm that does not meet the following specifications.
 - a. A muzzleloading shotgun or rifle must have a single or double barrel, rifled or smooth-bored.
 - b. A muzzleloading shotgun or rifle used for deer must be .40 caliber or larger. Buckshot size #1 or larger may be used in a smoothbore of .60 caliber or larger for deer.
 - c. A muzzleloading shotgun, rifle, or handgun used for all other big game must be .45 caliber or larger.
 - d. Persons lawfully hunting small game with a double barrel, muzzleloading shotgun may keep both barrels loaded.
 - e. A muzzleloading handgun must have a single or double barrel of at least eight inches, must be rifled, and must be capable of being loaded with forty-five grains or more of black powder or black powder substitute per the manufacturer's recommendations.
 3. In addition to the above requirements, it is unlawful to participate (hunt) in a muzzleloading hunting season using a firearm that does not meet the following specifications for a muzzleloader. **As in the past sabots are allowed.** Any type of projectile is allowed.

A modern handgun may be carried for personal protection. Modern handguns cannot be used to hunt big game or dispatch wounded big game during a big game hunting season for muzzleloading firearms.

 - a. Ignition is to be wheel lock, matchlock, flintlock, or percussion using original style percussion caps that fit on the nipple and are exposed to the weather. **"Exposed to the weather" means the percussion cap or the frizzen must be visible and not capable of being enclosed by an integral part of the weapon proper. Primers designed to be used in modern cartridges are not legal.**
 - b. Sights must be open, peep, or of other open sight design. Fiber optic sights are legal. Telescopic sights or sights containing glass are prohibited.
 - c. It is unlawful to have any electrical device or equipment attached to a muzzleloading firearm while hunting.
 - d. Those persons lawfully hunting big game with a double barrel muzzleloader may only keep one barrel loaded.
 4. Hunters with disabilities who meet the definition of being visually impaired in WAC 232-12-828 may receive a special use permit that would allow the use of scopes or other visual aids. A disabled hunter permit holder in possession of a special use permit that allows the use of a scope or visual aid may hunt game birds or game animals during muzzleloader seasons. Contact the Department's ADA coordinator for further information.
 5. **Muzzleloading firearms used during a modern firearm season are not required to meet ignition, sight, or double barrel restrictions.**

Archery Regulations

1. Rules pertaining to all archery:

- a. **It is unlawful for any person to carry or have in his possession any firearm while in the field archery hunting, during an archery season specified for that area, except for modern handguns carried for personal protection.** Modern handguns cannot be used to hunt big game or dispatch wounded big game during an archery, big game hunting season.
- b. It is unlawful to have any electrical equipment or electric device(s) attached to the bow or arrow while hunting.
- c. It is unlawful to shoot a bow and arrow from a vehicle or from, across or along the maintained portion of a public highway, except that persons with a disabled hunter permit may shoot from a vehicle if the hunter is in compliance with WAC 232-12-828.
- d. It is unlawful to use any device secured to or supported by the bow for the purpose of maintaining the bow at full draw or in a firing position, except that persons with an archery special use permit may hunt game birds or game animals using a device that stabilizes and holds a long bow, recurve bow, or compound bow at a full draw, and may use a mechanical or electrical release.
- e. It is unlawful to hunt wildlife with a crossbow. **However, disabled hunter permittees in possession of a crossbow special use permit may hunt with a crossbow in any season that allows archery equipment.**
- f. It is unlawful to hunt big game animals with any arrow or bolt that does not have a sharp broadhead, and the broadhead blade or blades are less than seven-eighths inch wide.
- g. It is unlawful to hunt big game animals with a broadhead blade unless the broadhead is unbarbed and completely closed at the back end of the blade or blades by a smooth, unbroken surface starting at maximum blade width and forming a smooth line toward the feather end of the shaft and such line does not angle toward the point.
- h. It is unlawful to hunt big game animals with a retractable broadhead.
- i. It is unlawful to hunt wildlife with any bow or crossbow equipped with a scope. However, hunters with disabilities who meet the definition of being visually impaired in WAC 232-12-828 may receive a special use

Equipment and Hunting Methods

- permit that would allow the use of scopes or other visual aids. A disabled hunter permit holder in possession of a special use permit that allows the use of a scope or visual aid may hunt game birds or game animals during archery seasons.
2. Rules pertaining to long bow, recurve bow: and compound bow archery:
 - a. It is unlawful for any person to hunt big game animals with a bow that does not produce a minimum of 40 pounds of pull measured at twenty-eight inches or less draw length.
 - b. It is unlawful to hunt big game animals with any arrow measuring less than 20 inches in length or weighing less than 6 grains per pound of draw weight with a minimum arrow weight of 300 grains.
 3. Rules pertaining to crossbows:
 - a. It is unlawful to hunt big game animals with a crossbow with a draw weight less than 125 pounds, a limb width less than 24 inches, a draw length less than 14 inches, and a trigger safety that does not work properly.
 - b. It is unlawful to hunt big game animals with any arrow or bolt measuring less than 16 inches in length and weighing less than 350 grains.
 - c. It is unlawful to hunt game animals or game birds with a crossbow that weighs more than 15 pounds.
 - d. It is unlawful to hunt big game animals with any arrow or bolt that does not have a sharp broadhead and the broadhead blade or blades are less than seven-eighths inch wide.
 - e. It is unlawful to hunt big game animals with a broadhead blade unless the broadhead is unbarbed and completely closed at the back end of the blade or blades by a smooth, unbroken surface starting at maximum blade width and forming a smooth line toward the feather end of the shaft, and such line does not angle toward the point.
 - f. It is unlawful to hunt big game animals with a retractable broadhead.
4. Archery special use permits:
 - a. An archery special use permit is available to a person who possesses a valid disabled hunter permit. An archery special use permit application must be signed by a physician stating that the person's disability is permanent and the person has a loss of use of one or both upper extremities, has a significant limitation in the use of an upper extremity, or has a permanent physical limitation, which loss or limitation substantially impairs the ability to safely hold, grasp, or shoot a long bow, recurve bow or compound bow. The loss or limitation may be the result of, but not limited to, amputation, paralysis, diagnosed disease, or birth defect. The approved archery special use permit must be in the physical possession of the person while using adaptive archery equipment as described in subsection 1.d. to hunt game birds or game animals.
 - b. A crossbow special use permit is available to a person who meets the requirements for an archery special use permit and is unable to use adaptive archery equipment. Adaptive equipment includes, but is not limited to: Cocking devices that hold the bow at full draw; trigger mechanisms that may be released by mouth, or chin, or hand supporting the bow; and devices that assist in supporting the bow. Information describing types of adaptive equipment will be provided to physicians for their assessment of the applicant's ability to utilize adaptive archery equipment. Muscle weakness, impaired range of motion, or unilateral hand weakness disability, of both hands or both arms or both sides of the upper extremity, may result in an inability to use adaptive archery equipment. Standard tests approved by the American Medical Association may be conducted to assess a person's abilities.

Dispatching Wounded Game

A hunter can only use a hunting method that meets the equipment requirements of his/her tag to dispatch wounded game.

Loaded Firearms in a Vehicle

It is illegal to carry, convey, transport, possess, or control a loaded shotgun or rifle in or on any motor vehicle (except under WAC 232-12-828). A rifle or shotgun containing shells or cartridges in either the chamber or magazine, or a muzzleloading firearm that is loaded and capped or primed is considered loaded.



HELP STOP POACHING

Every year poachers steal hunting opportunities and hundreds of animals from the citizens of Washington. You can help protect our resources by reporting violations. The Turn In a Poacher (TIP) program provides the public the opportunity to confidentially report fish and wildlife violations. A person who provides information that leads to an arrest may be eligible for a cash reward or bonus points.



Turn In a Poacher

877-WDFW-TIP

(877-933-9847)

Washington Department of Fish and Wildlife

360-902-2936

**[wdfw.wa.gov/enforcement/
reporting_violations.html](http://wdfw.wa.gov/enforcement/reporting_violations.html)**

Prohibited Hunting Methods

1. Hunting with artificial lights:

Hunting big game with the aid of an artificial light or spotlight is prohibited.

2. Shooting at wild animals or wild birds while they are on any utility line, pole, its crossarm or insulator is prohibited.

3. Using aircraft:

It is illegal to:

- Use an aircraft to spot, locate, or report the location of wildlife for the purpose of hunting.
- Hunt big game on the same day you were airborne for any purpose, except for a regularly scheduled commercial flight.

4. Hunting wildlife from a motor vehicle is prohibited, exceptions: see Persons with Disabilities on page 84.

5. Aircraft, boats, or motor driven vehicles:

Using aircraft, boats, or motor driven vehicles to pursue, concentrate, or harass wildlife is prohibited. This includes ATVs. Hunting from boats with motors is permitted if the motor is off and it is not contributing to the boat's propulsion.

6. Discharging a firearm from, across, or along the maintained portion of any public highway, regardless of surface, is prohibited, except for hunters with disabilities in compliance with WAC 232-12-828.

7. Party hunting:

Party hunting is defined as shooting at or killing big game or turkeys for another, killing big game or turkeys with the intention of having another person tag the animal; or

tagging a big game animal or turkey that another person has killed.

Party hunting is illegal for big game and turkey, except for hunters with disabilities who have a designated hunting companion as defined in WAC 232-12-828.

8. Failure to tag properly:

It is illegal to use another hunter's tag for an animal you have killed. It is illegal for another hunter to use your tag on an animal they have killed (except under WAC 232-12-828).

9. Using dogs:

- Hunting wild animals with dogs during any deer or elk modern firearm season is prohibited.
- Allowing a dog, owned or controlled by you, to pursue or injure deer or elk or to accompany you while you are hunting deer or elk is prohibited.
- Hunting or pursuing any big game animal, bobcat, or coyote with dogs is prohibited, except cougar hunting as permitted by the Fish and Wildlife Commission.

10. Hunting during modern firearm deer or elk seasons:

You may not hunt wildlife during any modern firearm deer or elk season, with any firearm 24 caliber or larger or containing slugs or buckshot for big game, unless you have a valid license, permit and tag for one of the following: deer, elk, black bear, cougar, mountain goat, bighorn sheep, or moose.

During any modern firearm deer or elk season, it is illegal to hunt any wildlife after legal hunting hours. See exceptions to legal big game hunting hours on page 68.

11. Prohibited firearms/hunting methods

It is illegal to:

- Hunt game birds with a shotgun capable of holding more than three shells.
- Hunt game birds with a rifle or pistol, except forest grouse.
- Hunt game birds or game animals with anything other than a firearm, a bow and arrow, or by falconry. Bullfrogs may only be taken by angling, hand dip netting, giggering, and bow and arrow.
- Hunt game animals or game birds with a shotgun larger than 10 gauge.
- Hunt wildlife with a crossbow, except in firearm restriction areas. However, disabled hunter permittees in possession of a crossbow special use permit may hunt with a crossbow in any season that allows archery equipment.
- Hunt wildlife with a fully automatic firearm.

12. Using night vision and laser sights:

It is illegal to hunt deer or elk with the aid of infrared night vision equipment or with laser sights (not to include range finders) capable of projecting a beam onto the target, while in possession or control of a firearm, bow and arrow, or crossbow.

13. Using decoys and calls:

It is illegal to hunt waterfowl, turkey, or deer with the use or aid of electronic calls and battery powered or other electronic devices as decoys.

14. Radio-telemetry equipment:

It is illegal to use radio-telemetry equipment to locate and hunt wildlife with transmitters attached to them.

Every year poachers steal hunting opportunities and hundreds of animals from the citizens of Washington. You can help protect our resources by reporting violations.

The **Turn In a Poacher (TIP)** program provides the public the opportunity to confidentially report fish and wildlife violations.

A person who provides information that leads to an arrest may be eligible for a cash reward or bonus points.



Turn In a Poacher

877-WDFW-TIP

(877-933-9847)

HELP STOP POACHING

Washington Department
of Fish and Wildlife
Enforcement Program
(360) 902-2936

[wdfw.wa.gov/enforcement/
reporting_violations.html](http://wdfw.wa.gov/enforcement/reporting_violations.html)

Tagging and Transporting Game

1. Tag Your Big Game Immediately:

Immediately after any big game animal has been killed, the appropriate tag of the person who has taken the animal must be:

- 1. Validated:** Cut out and completely remove the month and day of kill. Month and day must be completely removed. A slit is not acceptable.

- 2. Securely attached** to the carcass in a visible manner.

2. Transporting Wildlife:

You must transport any big game animal with the proper tag attached. The properly validated tag must remain with the meat until it is eaten (including cold storage).

If quartered, the tag should remain with the carcass or largest portion of the carcass. If you need to take the head to a taxidermist and the meat to be processed, you can complete a taxidermy ledger or invoice, providing information outlined under "Possession and Use of Wildlife" for the taxidermist, and keep the tag with the meat at the processor.

The tag should remain attached to the hide of a bear or cougar until it is tanned.

3. Evidence of Animal's Sex:

It is illegal to possess or transport big game animals unless evidence of the animal's sex is left naturally attached to the carcass until the carcass is processed or stored for consumption. Evidence of sex means:

Male - head with antlers or horns attached or penis or testes naturally attached to at least one quarter of the carcass or to the largest portion of meat.

Female - the head or udder must be naturally attached to at least one quarter of the carcass or to the largest portion of meat.

Big game taken in antler or horn restriction areas: The head or skull plate, with both horns or both antlers naturally attached, must accompany the carcass while in transit or in possession.

The feathered heads of game birds must be attached to the carcass when they are in your possession in the field or are being transported.

Possession and Use of Wildlife:

1. Transporting Game or Portions of Meat Taken by Somebody Else:

If you transport or possess wildlife (or parts) killed by someone else, you must possess a written statement showing the name, address, license, permit or tag number; the number and kind of animal provided, the date killed, county,

and area it was taken in, and the hunter's signature.

2. Waste of Wildlife:

You may **NOT** allow game animals or game birds you have taken to recklessly be wasted.

3. Purchasing or Selling Wildlife or Their Parts:

Non-edible portions of wild animals and game birds may be sold or traded (antlers, hides, teeth), except for bighorn sheep; mountain goat; velvet antlers of deer or elk; or the gall bladder, claws, and teeth of bear, except those claws or teeth permanently attached to a full bear skin or mounted bear or the raw fur of a wild animal or the wild animal itself, if the wild animal, has been trapped in this state with a body gripping trap.

4. Wildlife Found Dead:

You may remove and dispose of wildlife found dead on your property or an adjoining public roadway, but you must first notify WDFW. Dead wildlife can only be removed for disposal, not for personal use or consumption. (WAC 246.203.121)

5. Possession of Antlers:

It is legal to possess naturally shed antlers of deer, elk, and moose.

6. Stolen Wildlife:

Lawfully-tagged wildlife is personal property. Theft of wildlife should be reported to WDFW Enforcement or local law enforcement.

7. Depredating Wildlife:

Rock doves (pigeons), Eurasian collared doves, starlings, and house sparrows may be taken at any time. Crows may be taken during the crow season or in the act of depredation. Crow season: Statewide, no limit, October 1 - January 31. Magpies may be taken only in the act of depredation (damaging crops or other property).

8. Endangered Species:

It is illegal to hunt, possess, or control protected wildlife or endangered species. Endangered species are: pygmy rabbit; fisher; gray wolf;

Be sure of identification if you are hunting coyotes.

Wolves are back in Washington. They are protected under both federal and state law and may not be shot or killed.

How to recognize a gray wolf

GRAY WOLF

Color: light gray to black

Dimensions: 2.5 feet tall, 5-6 feet long

Broad snout -----

Round ears -----



80-120 pounds
Paw size: 4" x 5"




COYOTE

Color: light gray/brown

Dimensions: 1.5 feet tall, 4 feet long

Tall pointed ears -----



Narrow snout -----

20-50 pounds
Paw size: 2" x 2.5"



Wolves are protected by federal law under the Endangered Species Act.

Source: U.S. Fish and Wildlife Service

The Salt Lake Tribune

grizzly bear; sea otter; sei, fin, blue, humpback, black right, kille (orca) and sperm whales; Columbian white-tailed deer; woodland caribou; American white and brown pelicans; sandhill crane; snowy plover; upland sandpiper; Northern spotted owl; western pond and leatherback sea turtles; mardon skipper, Taylor's checkerspot, and Oregon silverspot butterflies; and Oregon spotted and northern leopard frogs.

9. Protected Wildlife:

It is illegal to hunt, kill, possess, or control protected wildlife. Protected wildlife are: Cascade golden-mantled ground, golden mantled ground, Washington ground, red, Douglas, northern flying and western gray squirrels; Mazama pocket gopher, steller and California sea lions; seals; dolphins; porpoises; whales, green sea, loggerhead sea and painted turtles; Larch Mountain salamanders; pygmy whitefish, margined sculpins; Olympic mudminnows; cony or pika; North American lynx; common loon; least, yellow-pine, Townsend's, and red-tailed chipmunks; hoary and Olympic marmots; wolverines; California mountain kingsnakes; all birds not classified as game birds, except, starlings, house sparrows, rock doves (pigeons) and magpies; all bats, except when found in or immediately adjacent to a dwelling or other occupied building.

Hunting Access and Closures

Military Installations

Hunting is allowed on some military lands, but these areas usually require permission or a permit from military authorities. Hunters should check with the military installation before entering these lands.

State Lands

Most state lands are open to hunting unless they are closed by state, local, or municipal laws. State parks are closed to hunting and trapping.

U.S. Fish and Wildlife Refuge Lands

Hunting is allowed on most National Wildlife Refuges with specific restrictions applying to species, bag limits, season dates, access permits, and legal weapons. Hunters should contact the refuge directly to obtain information before hunting on National Wildlife Refuge lands. Information about National Wildlife Refuges is available online at www.fws.gov/refuges or www.fws.gov/refuges/refugeLocatorMaps/Washington.html.

Private Lands

It is unlawful to trespass. State hunting regulations apply to hunting private land, but do not guarantee access. Entry onto any lands which are fenced, posted, cultivated, or used for commercial agricultural crops or aquaculture without permission is considered trespass. Some private landowners (individuals or corporations) have chosen to deny access to, or across, their property. Check with landowners before entering their property. It is always best to obtain landowner permission before entering private property.

It is unlawful to:

- Hunt in areas posted with Hunting Only by Written Permission without a permission card signed by the landowner on your person.
- Hunt or shoot behind a Safety Zone sign.
- Operate a motor vehicle (including ORVs) behind a No Unauthorized Vehicles sign unless specifically authorized by the landowner under the Regulated Access Cooperative Agreement with the WDFW.

Some private lands may be open weekends only.

For information about Weyerhaeuser St. Helens Tree Farm Access call 1-866-636-6531.

Restricted and Prohibited Hunting Areas

These areas are closed by Fish and Wildlife Commission action. Other areas may be closed to hunting by local, state, or federal regulations.

It is illegal to hunt, except where provided, in the following areas:

Parker Lake (GMU 117) (Pend Oreille Co.):

All lands S. of Ruby Creek Rd. (USFS Rd. 2489), N. of Tacoma Creek Rd. (USFS Rd. 2389) and W. of Bonneville Power Administration powerlines are designated as "CLOSED AREA" to the hunting of wild animals and wild birds year around. The Parker Lake closure was established to provide a protected area for the Air Force Military Survival Training Program.

Columbia River and all the islands in the river, and the Benton County shoreline below the high water mark, and any peninsula originating on the Benton County shoreline, between Vernita Bridge (Hwy. 24) downstream to the old Hanford townsite powerline crossing (wooden towers) in Sec. 24, T 13 N, R 27 E, is designated as a "CLOSED AREA" to the hunting of wild animals and wild birds.

Green River (GMU 485) (King Co.):

Except for GMU 485 permit hunters, who may also take a black bear and/or cougar with the appropriate license/tag options, all lands within GMU 485 are designated as a CLOSED AREA to the hunting of wildlife by WDFW regulated hunters. The City of Tacoma enforces trespass within GMU 485 on lands owned or controlled by the City during all times of the year.

McNeil Island (Pierce Co.):

McNeil Island (part of GMU 652) is closed to hunting year around.

Loo-wit (GMU 522):

Closed to hunting and trapping within GMU 522 (Loo-wit), except for the hunting of elk by special permit holders during established seasons and designated areas.

Voice of America Dungeness Recreation Area County Park in Clallam County

Closed to all hunting except Wednesdays, weekends, and holidays, from the first weekend in October to the end of January.

Big Game Closures

Clark, Cowlitz, Pacific, and Wahkiakum counties:

Closed to Columbian white-tailed deer hunting.

Cathlamet (within GMUs 506 & 530):

Beginning in the town of Skamokawa; E on SR 4 to Risk Rd; S and E on Risk Rd to Foster Rd; S on Foster Rd to Elochoman River; upstream along Elochoman River to Elochoman Valley Rd (old SR 407); W on Elochoman Valley Rd to SR 4; E on SR 4 to SR 409; S on SR 409 to Cathlamet Channel of Columbia River; E along N shore of Cathlamet Channel to Cape Horn; S in Columbia River to the state line; W along the state line to a point directly S of the mouth of Skamokawa Creek; N on Skamokawa Creek to SR 4 and point of beginning. This area is closed to deer and elk hunting to protect the Columbian white-tailed deer except by special permit.

Colville Indian Reservation:

The taking or hunting of big game or grouse within the Colville Indian Reservation boundaries is prohibited. The trapping of furbearers within the Colville Indian Reservation boundaries is prohibited.

Cottonwood and Howard Islands in GMU 564:

Closed to all deer hunting.

Westport:

Closed to hunting of all big game animals on that part of Westport Peninsula lying N of State Hwy 105 from the west end of the Elk River Bridge and Schafer Island Road to the ocean beach.

Willapa National Wildlife Refuge:

Except for Long Island, Willapa National Wildlife Refuge is closed to all big game hunting.

Walla Walla Mill Creek Watershed (GMU 157):

All lands in the Mill Creek Watershed are designated as a "CLOSED AREA" to the hunting of all wild animals and wild birds except for holders of special elk permits during the established open season. This area is closed to motorized vehicles. Entry shall be allowed only by Forest Service Permit for the duration of the hunt. Any entry into the Mill Creek Watershed at other times is prohibited.

Firearm Restrictions

Firearm Restriction Areas

It is unlawful to hunt wildlife in the following firearm restriction areas with centerfire or rimfire rifles, or to fail to comply with additional firearm restrictions, except as established below.

In firearm restriction areas, hunters may hunt only during the season allowed by their tag.

- Archery tag holders may only hunt during archery seasons with archery equipment.
- Muzzleloader tag holders may only hunt during muzzleloader seasons with muzzleloader equipment.
- Modern firearm tag holders may hunt during modern firearm seasons with bows and arrows, crossbows, muzzleloaders, revolver-type handguns meeting equipment restrictions, or legal shotguns firing slugs or buckshot.

Firearm Restriction Areas by County:

NOTE - Other firearm restriction areas are established by local ordinance. Consult your local sheriff or city for other firearm restriction areas.

Chelan

That portion of GMU 251 (Mission) beginning at the intersection of the Duncan Road and Highway 2; S on Duncan Road to Mountain Home Road; S along Mountain Home Road to the Icicle Irrigation Ditch; S and W along the Icicle Irrigation Ditch to the Snow Lake Trail; W and N along the Snow Lake Trail and across the Icicle River to Icicle River Road; E and N along Icicle River Road to the Wenatchee River; NW along the Wenatchee River to Highway 2; N and E on Highway 2 to Duncan Road and the point of beginning.

Clallam

The portion of GMU 624 (Coyle) within Clallam County.

Clark

That portion GMU 554 (Yale in Clark Co.)

Clark

GMU 564 (Battle Ground).

Cowlitz

GMU 554 (Yale); GMU 504 (Stella). That portion of GMU 564 (Battle Ground) in Cowlitz Co.

Grays Harbor

That portion of GMU 658 (North River) beginning at Bay City; then west along Highway 105 to Twin Harbors State Park; then south along Highway 105 to Grayland Grocery; then east on Cranberry Road to Turkey Road; then east and north on Turkey Rd to Bayview Logging Road; then north and east along Bayview Logging Road to Mallard Slough; then east and south along the Bayview Road to Andrews Creek; then north along main channel of Andrews Creek to Grays Harbor; then north and west along the main navigation channel to Bay City and point of beginning.

Grays Harbor Elk Area 6066

The following Chehalis Valley restriction applies only during elk seasons: That portion of GMU 660 (Minot Peak) described as follows: Beginning at Highway 12 and Highway 107 junction near Montesano; east and south on Highway 12 to Oakville; south on the Oakville-Brooklyn Road to a point one mile west of South Bank Road; northwest along a line one mile southwest of the South Bank Road to Delzene Road; north along Delzene Road to South Bank Road; northwest along South Bank Road to Wakefield Road; north on Wakefield Road to the Chehalis River; west along the Chehalis River to Highway 107 bridge; north on Highway 107 to Highway 12 to the point of beginning.

Island

The portion of GMU 410 (Island) on Camano and Whidbey islands.

Jefferson

Indian and Marrowstone islands.

King

The area W of Hwy 203 (Monroe-Fall City), then Fall City-Preston Rd to I-90, I-90 to Hwy 18, Hwy 18 to I-5, I-5 to Pierce-King Co. line; Vashon and Maury islands.

King

This area restricted to archery only. The following portion of GMU 652 (Puyallup): Beginning at the intersection of Hwy 410 and southeast Mud Mountain Dam Rd near the King-Pierce Co. line N of Buckley; E on southeast Mud Mountain Rd to 284th Ave SE; N on 284th Ave SE to Hwy 410; W on Hwy 410 to point of beginning.

Kitsap

E of Hwy 16 originating at the Tacoma Narrows Bridge to Gorst, and E of Hwy 3 to Newbury Hill Rd, N of Newbury Hill Rd and Bremerton-Seabeck Hwy to Big Beef Creek Bridge; all of Bainbridge Island; and Bangor Military Reservation.

Kittitas

GMU 334 (Ellensburg) Closed to centerfire rifles during deer and elk seasons.

Klickitat

Elk Area 5062 (Trout Lake) closed to centerfire rifles, handguns, and muzzleloaders October 1 to December 15.

Mason

GMU 633 (Mason Lake) S of Hammersley Inlet; and all of Hartstene Island.

Pacific

GMU 684 (Long Beach) W of Sand Ridge Rd. The portion of GMU 658 (North River) south and west of State Hwy 105 and Airport Rd between Raymond and North River Bridge. GMU 681 between U.S. Highway 101, Chinook Valley Road and the Columbia River from Astoria - Megler bridge to the Wallacut River.

Pierce

GMU 652 (Anderson and Ketron islands) limited to archery, shotgun, and muzzleloader. McNeil Island closed to hunting. See GMU 652 restriction area outlined for King County. GMU 627 (Kitsap) S of Hwy 302 on Longbranch Peninsula is a firearm restriction area.

San Juan

All San Juan County.

Snohomish

All areas west of Highway 9, until the intersection of Highway 9 and Highway 2, then east along Highway 2 to Highway 203, then all areas west of Highway 203 to the Snohomish/King County line.

Skagit

All mainland areas and islands in Skagit County west of I-5 and north of the Skagit/Snohomish County line, except Cypress Island. This restriction applies to big game hunting only.

Skamania

That portion of GMU 564 (Battle Ground in Skamania Co.)

Thurston

GMU 666 (Deschutes) N of U.S. Hwy 101 and I-5 between Oyster Bay and the mouth of Nisqually River.

Whatcom

All mainland areas and islands of Whatcom County that are west of I-5. This restriction applies to big game hunting only.

Multi-Season Permits

Hunt Big Game from September - December

Applications on Sale:

December 1, 2010 - March 31, 2011

Three Ways to Purchase Applications:

Over 600 License Dealerships - fishhunt.dfw.wa.gov - (866) 246-9453

- ★ If selected for a multi-season permit, you may hunt in any open unit during all general seasons starting with archery and continuing on for muzzleloader and modern firearm. You must comply with all rules and weapon restrictions for the season in effect.
- ★ 2,000 deer and 600 elk permits will be available.
- ★ Elk multi-season permit holders may hunt eastern and western Washington.
- ★ Bag limit is any legal deer or elk consistent with the game management unit or area restrictions.
- ★ To apply you must purchase an application at a license dealership, online at fishhunt.dfw.wa.gov, or by calling 1-866-246-9453.
- ★ If you are applying as an individual your application is automatically submitted. If you would like to apply as a group (maximum of 2 people), you must submit your application online at fishhunt.dfw.wa.gov or by calling 1-877-945-3492. See pages 80-82 for more information on applying for special permits.
- ★ Drawing results will be available online in April and winners will be notified by mail.
- ★ If selected, multi-season tags are \$180.50 for residents and \$1,800.50 for non-residents, in addition to the cost of your original deer or elk license.
- ★ If selected, multi-season tags will be available on a first come, first served basis until the quota is reached. Once the quota is reached, multi-season tag sales will end.
- ★ If selected, you may apply for any weapon type special hunting permits.



Washington
Department of
**FISH and
WILDLIFE**

Win Your Dream Hunt

Check out WDFW's Raffle Hunts!



Hunt the Rut



Use any
Weapon

**Deadline to Purchase
July 23, 2010**



Hunt Premier Units*

- Hunt September 1 to December 31* using any legal weapon... that's right hunt the rut!
- Hunt the premier units* that are so hard to draw a tag for!
- Win a permit for a single animal or for multiple animals!
- Improve your odds for drawing a moose, bighorn sheep, or mountain goat tag.

* See page 78 for more information

Raffle Permit Hunts

Purchase Deadline: July 23, 2010

To Purchase Raffle Tickets:

Internet: fishhunt.dfw.wa.gov

Telephone: (866) 246-9453

License dealers: wdfw.wa.gov/lic/vendors/vendors.htm

Prices:

Deer, Elk, Moose, Mountain Goat: \$5.90/ticket

Bighorn Sheep: \$11.90/ticket

Multi-species: \$16.70/ticket for three-species raffles, \$22.10/ticket for four-species raffles

Proceeds from the sale of single-species raffle tickets will be used for the management and benefit of that species. Proceeds from the sale of multiple-species raffle tickets will be used for general game management.

There is no limit on the number of tickets a person may purchase. Residents and non-residents are eligible to purchase tickets. Refunds are not available on raffle ticket purchases. The "Once in a Lifetime Harvest" restriction is waived for auction and raffle hunts. The winner of the deer and elk raffles may purchase an additional deer or elk license/tag for the general hunting season if they

choose. If selected, any legal weapon may be used during the hunt.

One winner and two alternates will be drawn for each hunt. Each winner must be eligible to purchase a hunting license and will be issued the appropriate license and tag at no cost.

The drawing is done by computer and the winning ticket holder will be notified via phone and mail by mid-August. **If you are selected for a multi-species raffle, a decision must be made as to which species you would like to hunt before your hunting license and tags will be issued by the Department.**

Raffle Permit	Season Dates	Hunt Area	Bag Limit	Sold By:
Three-deer	Sep. 1 - Dec. 31	<p>Black-tailed deer: GMUs open to black-tailed deer hunting except GMU 485</p> <p>Mule deer: GMUs open to mule deer hunting</p> <p>White-tailed deer: GMUs open to white-tailed deer</p>	<p>May harvest all 3 species below: 1 additional buck black-tailed deer 1 additional buck mule deer 1 additional buck white-tailed deer</p>	WDFW
Northeast Washington Big Game	<p>White-tailed deer, elk, & moose: Sep. 1 - Dec. 31</p> <p>Black bear: Sep. 1 - Dec. 31 & April 15 - May 31</p> <p>Cougar: Sep. 1 - Mar. 31</p> <p>Turkey: April 15 - May 31</p>	<p>GMUs 101-124</p> <p>Note: Cougar hunters can use dogs in units open for dogs.</p>	<p>May harvest 3 of 6 of species below: 1 additional buck white-tailed deer 1 additional bull elk 1 bull moose 1 additional cougar 1 additional black bear 1 additional turkey (gobbler & turkey with visible beard only)</p>	WDFW
South-central Washington Big Game	Sep. 1 - Dec. 31	<p>Elk: Any 300 or 500 series GMU open to elk hunting, except GMUs not open to branch antlered bull elk hunting</p> <p>Deer: Any 300 or 500 series GMU open to deer hunting</p> <p>California bighorn sheep: Sheep Units south of Interstate 90 & west of Interstate 82 open to bighorn sheep hunting with two or more permits during the respective license year</p>	<p>May harvest all 3 species below: 1 additional bull elk 1 additional buck deer 1 California bighorn sheep ram</p>	WDFW



Rocky Mountain Bighorn Sheep Raffle



The Washington Chapter of the Foundation for North American Wild Sheep is conducting a WDFW sponsored raffle for one Rocky Mountain bighorn sheep permit in the Blue Mountains. Visit their website at www.wafnaws.com for more information.

Ticket orders must be received by July 5, 2010.

Raffle Permit Hunts

Raffle Permit	Season Dates	Hunt Area	Bag Limit	Sold By:
Southeast Washington Big Game	White-tailed deer, mule deer, & elk: Sep. 1 - Dec. 31 Black bear: Sep. 1 - Dec. 31 & April 15 - June 15 Cougar: Sep. 1 - Mar. 31	GMUs 139-154 & 162-186	May harvest 4 of 5 species below: 1 additional buck white-tailed deer 1 additional buck mule deer 1 additional bull elk 1 additional cougar 1 additional black bear	WDFW
North-central Washington Big Game	White-tailed deer, mule deer, & California bighorn sheep: Sep. 1 - Dec. 31 Black bear: Sep. 1 - Dec. 31 & April 15 - May 15 Cougar: Sep. 1 - Mar. 31	White-tailed deer, mule deer, cougar, & black bear: Any 200 series GMU open to deer hunting California bighorn sheep: Bighorn sheep hunt areas in Chelan or Okanogan counties open to bighorn sheep hunting with two or more permits during the respective license year	May harvest 3 of 5 species below: 1 additional buck white-tailed deer 1 additional buck mule deer 1 ram California bighorn sheep 1 additional any legal cougar 1 additional black bear	WDFW
Black-tailed Deer	Sep. 1 - Dec. 31	GMUs open to black-tailed deer hunting except GMU 485	1 additional buck black-tailed deer	WDFW
Mule Deer	Sep. 1 - Dec. 31	GMUs open to mule deer hunting	1 additional buck mule deer	WDFW
White-tailed Deer	Sep. 1 - Dec. 31	GMUs open to white-tailed deer hunting	1 additional buck white-tailed deer	WDFW
Westside Elk	Sep. 1 - Dec. 31	Western Washington Except GMU 485, those GMUs closed to elk hunting, & those GMUs not open to branch antlered bull elk hunting	1 additional bull elk	WDFW
Eastside Elk	Sep. 1 - Dec. 31	Eastern Washington Except GMU 157, those GMUs closed to elk hunting, & those GMUs not opened to branch antlered bull elk hunting	1 additional bull elk	WDFW
California Bighorn Sheep	Sep. 1 - Dec. 31	Any open bighorn sheep unit with two or more ram permits during the respective license year. Sheep units in Walla Walla, Columbia, Garfield, Asotin, or Pend Oreille counties are closed.	1 California bighorn ram	WDFW
Rocky Mountain Bighorn Sheep	Sep. 1 - Dec. 31	GMUs 113, 181, 186	1 Rocky Mountain bighorn ram	Washington Foundation for North American Wild Sheep (see page 78)
Moose (2 permits available)	Sep. 1 - Dec. 31	Any open moose unit	1 moose (either sex)	Inland Northwest Wildlife Council WDFW
Mountain Goat	Sep. 1 - Dec. 31	Any open goat unit with two or more permits during the respective license year	1 mountain goat (either sex)	WDFW
Deer	Oct. 26 - Dec. 31	Buckrun	Any deer	Buckrun (Call: 509-345-2577)

Special Hunting Permit Drawing Changes

Special Hunting Permit Drawing System Changes for 2010

The Washington Department of Fish and Wildlife (WDFW) has made changes to the way random drawings are conducted for special-hunt permits. These changes will take effect for the drawing this year.

Wildlife staff first briefed the Washington Fish and Wildlife Commission on the proposal during a public meeting in March 2009. Since then, we modified the computerized drawing system in preparation for permit application sales this April. The Commission held a public hearing and took public comments at their March 11-12, 2010, meeting and adopted the final proposals at the April 9-10, 2010, meeting.

Why did WDFW make changes to the special hunt permitting system?

Because of the conditions and restrictions associated with various hunt choices, hunters have expressed dissatisfaction with the previous system. For example, many hunters surveyed said they would like to apply for antlerless permits, but didn't want to lose the points they are saving for popular buck and bull permits.

These concerns have merit. Under the previous system, all applications for special deer permits

were randomly drawn from the same pool, each weighted according to the number of points the applicant had accumulated from past drawings. The computer calculated these points and registered the hunter's preferences, but ultimately drew successful applications for all special deer hunts from the same pool. The same is true, under the previous system, for elk permits.

How has the system changed?

To address these issues, WDFW is now requiring separate applications for specific categories of deer, elk, bighorn sheep, moose, and cougar permits. Specifically, hunters may purchase and submit separate applications for a variety of categories, to include permits for: bucks or bulls, antlerless, second tags, quality hunts, youth hunts, senior hunts, disabled hunter hunts, and hunts for master hunters. WDFW will then conduct a separate drawing for each category.

Department managers are hopeful these improvements will result in greater customer satisfaction and increase applications for special hunting permits. The additional revenue is intended for use in increasing hunter access to private property.

What happens to the points I have accumulated in past drawings?

You will retain the points you accrued in past years. To ensure fairness, the number of points you had were applied to each new category. For example, if you currently have 3 deer points, you were credited 3 points in each of the eight deer categories (e.g. buck, second antlerless, quality).

Do I lose all of my deer points if I am drawn for one of the deer categories?

No, you will accrue and lose points within an individual category. For example, if you are drawn for an antlerless permit, you would lose your points in the antlerless category, but retain them in all other deer categories.

What happens if I draw more than one permit for the same species?

Unless one of those permits is for a second tag, you are restricted to harvesting one animal. If you draw more than one permit you can participate in each hunt, but would have to stop hunting once you harvest an animal.

Special Permit Application Instructions

General Information:

Special hunt permit applications are available for deer, elk, mountain goat, bighorn sheep, moose, wild turkey, cougar, and black bear.

A weighted-point permit drawing system is used, which gives applicants who have failed to be selected in the past a better chance to be awarded a permit in the future. It is based on the application history of each applicant.

Each year, those who are not selected for a permit earn a point. **The purchase of an application will result in one accrued point for the category purchased.** Points accumulate in each species category. When a hunter is selected, the hunter's point total for that category drops to zero. Everyone has a chance to be selected, but those with more points have a better chance of being awarded a permit.

Application

Submission Periods:

Deer, Elk, Mountain Goat, Moose, Bighorn Sheep, Turkey, and Cougar:

April 26 through midnight on **May 26, 2010**

Spring bear:

January 3 through midnight on **March 10, 2011.**

Special hunt permit applications are not accepted after these deadlines.

Cost to Apply:

The cost for a special permit application is \$6.50 for residents, \$60.50 for non-residents, and \$4.10 for youth.

How to Apply:

1. Read...

Read the Big Game Hunting Seasons and Regulations to see what hunt choices are available. **Note:** permit hunts and hunt choice numbers change every year. Be sure you are reading the current year's hunting pamphlet when submitting your application(s).

2. Purchase Hunting License...

Purchase the required hunting license and [select the appropriate transport tag\(s\)](#).

For deer and elk, the transport tag must match the tag specified for the hunt listed in the special hunt tables. You must select your transport tag, including weapon type and location, before you can purchase a special permit application.

Applicants for turkey special hunt permits must have a valid small game hunting license before an application can be submitted.

Hunting licenses for mountain goat, moose, or bighorn sheep do not have to be purchased unless

Special Permit Application Instructions

you are selected for a special hunt permit. If selected, you must send a check or money order for the appropriate fee, to WDFW's Olympia office by the deadline established by the Department (15 day minimum) or the permit will become VOID and will be offered to an alternate.

You may also purchase using a credit card by calling 1-866-246-9453. If a youth is awarded a youth permit and turns 16 before purchasing the hunting license and tag, the full resident or non-resident price will be charged. No refunds or exchanges will be made for those purchasing a hunting license for mountain goat, moose, or bighorn sheep.

3. Purchase Permit Application...

See the table on the next page for information about each permit category available. Decide on and purchase special hunt application(s) for each category you would like to apply for.

There are three ways to purchase application(s):

- 1) License Dealerships
- 2) Telephone: 1-866-246-9453
- 3) Online: fishhunt.dfw.wa.gov

4. Decide if Applying as an Individual or Group...

Decide if you want to apply as an individual, as the leader of a group, or as a member of a group. If you want to apply as a member of a group, you must choose a group leader. The leader of the group must submit his or her application before members of the group can submit their applications.

When applying as a group, each member must be eligible for the hunts that the group is applying for. If a group application is selected for permits, all of the hunters in the group receive a permit and each hunter can take an animal. The points accumulated by each hunter in the group are averaged and applied to the group application.

If the number of permits available in a hunt category is less than the maximum group size, then the maximum group size is equal to the number of permits.

The maximum group sizes for each species category are as follows:

- 8 Deer & Elk
- 2 Bear & Cougar
- 2 Goat, Moose, & Bighorn Sheep
- 4 Turkey
- 2 Multi-season Deer & Elk

5. Decide on Hunt(s)...

Decide which hunts you would like to apply for, and in what order.

Multiple Hunt Choices – You can apply for a maximum of four hunt choices per application, except for the quality deer and elk categories. For quality deer and elk applications only two hunt choices are allowed. You do not have to apply for more than one hunt. If more than one hunt choice is requested, each hunt will be considered in the drawing in order of the priority you chose.

6. Submit...

Submit your application(s) online at fishhunt.dfw.wa.gov/wdfw/special_permits.html or by calling (24/7) toll-free 1-877-945-3492.

Note: There is no other way to submit an application. Paper documents, phone calls, or email requests are not accepted.

When submitting, you will be asked to provide your WILD ID, name, and birth date. Your WILD ID is printed on each license or transport tag you purchase, and your sales receipts. This is your permanent identification number.

Next, choose a species category for which you would like to submit an application. The license system will only accept application submissions for species categories that you have already purchased a special hunt permit application.

For Individual Applications:

- 1) Enter your hunt choices
- 2) Review them for accuracy
- 3) Submit your application
- 4) Write down the confirmation number.

For Group Applications:

Leaders must apply first:

- 1) Choose a pass code*
- 2) Write it down for later reference
- 3) Enter your hunt choices
- 4) Review your choices for accuracy
- 5) Submit your application
- 6) Write down the confirmation number
- 7) Provide your WILD ID number and pass code* to the member(s) of your group

Member(s) must apply second:

- 1) Enter the group leader's WILD ID number and the pass code*
- 2) Submit your application.

You will NOT be asked to provide hunt choice numbers. The group leader already submitted the group's hunt choices.

*Pass codes are optional – A pass code is useful for a group application. It is a four-digit number

(used like a PIN). Your pass code ensures that others are prevented from inadvertently becoming part of your group.

Submit for points without getting drawn (Ghost Hunt Numbers):

If you want to continue to build points, but want to make sure you do not get selected for a permit, use the "ghost hunt choice numbers" listed below when submitting your application(s).

Supporting hunting licenses and transport tags must still be purchased before purchasing applications (except for goat, sheep, and moose) and the applications must be submitted by the deadline.

Ghost Hunt Choice Numbers

- 1999 - Deer
- 2999 - Elk
- 3999 - Turkey
- 4999 - Multi-Season Deer & Elk
- 5999 - Bighorn Sheep
- 6999 - Mountain Goat
- 7999 - Black Bear
- 8999 - Moose
- 9999 - Cougar

7. Write...

Write down or print the confirmation number you are provided after submitting your application(s).

If you are not issued a confirmation number, your application was NOT submitted and you must try again until one is issued.

8. Results...

Drawing results will be available online by the end of June for deer, elk, mountain goat, bighorn sheep, moose, cougar, and turkey. Notification postcards will be sent via mail by the middle of July. For spring bear you will receive notice by the end of March.

You can also check for drawing results online at: <https://fishhunt.dfw.wa.gov/wa/specialhuntlookup>.

If you are selected for more than one permit you may participate in each hunt; however you must stop hunting once an animal is harvested (unless one of those permits is for a second deer tag).

NOTICE: This year's drawing will be the last year that all hunters who submit special permit applications will receive notice of the results in the mail. Starting in 2011, results will be available on the Internet only. Be sure to update your email address when you purchase your hunting license to ensure you receive future communications regarding special permits.

Special Permit Categories

Species	Category (Application Type)	Category Description
Deer	Quality Deer	Hunts are in special places or at special times. Hunters can expect either lower than average hunter densities or greater potential for success or good hunt timing.
	Buck Deer	Antlered deer only, hunts available for each weapon type.
	Antlerless Deer	Antlerless deer only, hunts available for each weapon type.
	Second Deer	These hunts allow the selected applicants to purchase a second deer tag and participate in the hunt awarded.
	Deer - Youth	Must be under 16 at the time the special permit application is purchased.
	Deer - 65 and Over	Must be at least 65 years of age sometime during the license year.
	Deer - Disabled	Must be registered with the Washington Department of Fish and Wildlife as a hunter with a disability.
	Deer - Master Hunter	Must have a valid Washington Master Hunter card.
Elk	Quality Elk	Hunts are in special places or at special times. Hunters can expect either lower than average hunter densities or greater potential for success or good hunt timing.
	Bull Elk	Antlered elk only, hunts available for each weapon type.
	Antlerless Elk	Antlerless elk only, hunts available for each weapon type.
	Elk - Youth	Must be under 16 at the time the special permit application is purchased.
	Elk - 65 and Over	Must be at least 65 years of age sometime during the license year.
	Elk - Disabled	Must be registered with the Washington Department of Fish and Wildlife as a hunter with a disability.
	Elk - Master Hunter	Must have a valid Washington Master Hunter card.
Bear	Spring Bear	Hunts occur in the spring.
Cougar	Cougar	Dogs are allowed during these hunts.
	Cougar No Dogs	Dogs are not allowed during these hunts
Mountain Goat	Goat	Hunts are for mountain goat. If a hunter reports taking a mountain goat on one of these hunts, or fails to report his or her hunting activity, no further special hunt applications for "Goat" can be purchased.
Moose	Any Moose	Hunts in this category allow the taking of either an antlered or antlerless moose. If a hunter reports taking a moose on one of these hunts, or fails to report his or her hunting activity, no further special hunt applications for "Any Moose" can be purchased.
	Antlerless Moose	Hunts in this category only allow the taking of antlerless moose. Hunters may continue to purchase future antlerless moose special hunt applications whether a moose was taken in the hunt or not.
	Moose - Youth	Must be under 16 at the time the special permit application is purchased.
	Moose - 65 and Over	Must be at least 65 years of age at some time during the license year.
	Moose - Disabled	Must be registered with the Washington Department of Fish and Wildlife as a hunter with a disability.
	Moose - Master Hunter	Must have a valid Washington Master Hunter card.
Sheep	Sheep Any Ram	Hunts in this category only allow the taking of a bighorn sheep ram. If a hunter reports taking a sheep on one of these hunts, or fails to report his or her hunting activity, no further special hunt applications for "Sheep Any Ram" can be purchased.
	Sheep Ewe	Hunts in this category only allow the taking of bighorn sheep ewes. Hunters may continue to purchase future bighorn sheep ewe special hunt applications whether a sheep was taken on the hunt or not.
	Sheep - Youth	Must be under 16 at the time the special permit application is purchased.
	Sheep - 65 and Over	Must be at least 65 years of age at some time during the license year.
Turkey	Fall Turkey	Hunts in this category allow the taking of a turkey of either sex. These hunts occur in the fall.
Multi-Season	Multi-Season Deer	See page 76 for information about multi-season hunts.
	Multi-Season Elk	See page 76 for information about multi-season hunts.

REPORT ILLEGAL MARIJUANA GROWS

REWARDS PAID UP TO

\$5,000.00

1-800-388-GROW (4769)





Get Your Wildlife Background License Plate!!!



There are five new license plate designs available from the Department of Licensing (DOL). These license plates are available for cars, trucks, motorcycles, and trailers. Each license plate(s) purchase will cost \$40 in addition to regular vehicle licensing fees, and \$30 in conjunction with your vehicle renewal fee. A total of \$28 from the sale of each plate purchase will be deposited into the State Wildlife Fund and will be spent on the following:

Deer, Elk, and Bear Plates Support:

Habitat improvements, population enhancements, and improved population monitoring for game animals.

Eagle Plates Support:

Working with communities and organizations to develop or improve watchable wildlife opportunities.

Orca Plates Support:

Endangered species population and habitat restoration and recovery.

To find information on ordering your plate(s), contact your local vehicle licensing office. To locate your local licensing office please visit the following website:

<https://fortress.wa.gov/dol/dolprod/vehoffices>

You can change your existing plate to one of the new special designs anytime, however, the DOL highly recommends that you renew your vehicle registration at the same time you purchase your new special license plate. When you renew your vehicle registration, you will be required to pay an additional \$30.00 for the special plate renewal every year with your vehicle renewal.



Public Conduct Rules on WDFW Lands

The Washington Fish and Wildlife Commission adopted new rules (Washington Administrative Code 232-13) in December 2007 after years of discussion and extensive public review. As the number of users and types of use continue to increase on WDFW lands, the new rules provide a fair and sensible approach to protecting both fish and wildlife habitats and recreational values consistent with healthy wildlife populations.

These rules, which only apply on WDFW lands, are now in effect. The complete public conduct rule package is available on the web at apps.leg.wa.gov/wac/default.aspx?cite=232-13. Although some conduct rules remain in place and have not changed, the new WAC chapter compiles them in one location for easy reference.

The rules address behavior and conduct, parking, camping, campfires, dumping and littering, target shooting, fireworks, pets, building blinds and tree stands, access, commercial and noncommercial use, and enforcement.

Fire rules allow campfires up to a maximum of three feet in diameter and three feet high

unless posted otherwise. The new rules also include a 21-day camping limit within a 30-day period unless posted otherwise. Vehicles should not be left unattended for more than 21 days. Unattended blinds are available to the public on a "first-come-first-serve" basis. These rules were designed to provide an equal opportunity for all users.

The firearms and target practicing rule prohibits the use of glass, signs, appliances, mattresses, televisions, furniture, and exploding items as targets. With the exception of clay pigeons, debris from target practice should be removed. These rules, along with no-littering laws, address a growing concern for the amount of garbage left on public lands. The rules also prohibit the discharge of firearms within 500 feet of one of the 21 department-designated campgrounds. These very limited shooting restrictions were included to protect the recreating public.

Rules governing pets allow hunters to use hunting dogs under their control, but not to let them or other pets roam unattended. From April through July, all dogs and other pets must

be leashed on WDFW lands to protect nesting wildlife.

To manage multiple user groups, a permit from the department is now required for any private or public event involving more than thirty people.

A commercial use permit from the department is required for any activity on department lands where a fee is charged or where the purpose is the sale or barter of a good or service regardless of whether the activity is intended to produce a profit. Hunting guides using WDFW lands are required to obtain a permit through one of WDFW's six regional offices. Permits will be issued on a limited basis to manage the number of hunters. Permit distribution may be used to address equity of hunter access and concerns for local wildlife populations.

All those who use WDFW lands are encouraged to take a look at the new rules.

With the new public conduct rules in place and followed; WDFW public lands will continue to provide safe, beautiful wildlands for all users to enjoy now and in the future.

Persons with Disabilities



WDFW issues a Disabled Hunter Permit to persons with permanent disabilities under certain conditions. For complete information, read

WAC 232-12-828. Hunters with disabilities must follow all hunting regulations and restrictions while using this permit. Not every person with a disability will qualify for the WDFW disabled hunter permit.

It is unlawful for a hunter with disabilities to possess a loaded firearm in their vehicle unless the vehicle is stopped, the motor is turned off and the vehicle is removed from the maintained portion of a roadway. If the road is not paved, and it is impossible to completely remove the vehicle from the road, then the hunter may shoot from the vehicle if it is as far off of the road as possible.

A person with a disability means a person with a **PERMANENT** disability who is:

- Not ambulatory over natural terrain without a prosthesis or assistive device such as, but not limited to wheelchair, crutches, cane.
- Unable to hold or shoot a firearm or other legal hunting device.
- Totally blind or visually impaired. Visually impaired means central visual acuity that

does not exceed 20/200 in the better eye with corrective lenses, or the widest diameter of the visual field is no greater than 20 degrees.

This definition includes, but is not limited to persons with upper or lower extremity impairments who have lost the use of one or both upper or lower extremities, or who have a significant limitation in the use of upper or lower extremities, or who have a diagnosed disease or disorder which substantially impairs or interferes with mobility or the use of upper extremities.

Road Access Entry Program

Many new opportunities are being developed and existing areas may be changing for hunters with disabilities using a motor vehicle to enter "walk-in" only (closed roads) areas. These opportunities are in cooperation with the Washington Department of Natural Resources (DNR), U.S. Forest Service, Washington Department of Fish and Wildlife, and private timber companies. Hunters with disabilities who have the official WDFW Disabled Hunter Orange Placard displayed, and under certain conditions identified by special entry permits, MAY be allowed to drive on some roads, otherwise closed to all other unauthorized vehicles. Proper signage and vehicle identification is required.

Able-bodied walk-in hunters must respect hunters with disabilities rights in these areas, and remember that harassment of properly identified persons with disabilities is not allowed.

Access roads are identified through signage at the gated entry points.

Information about road entry opportunities are posted online at wdfw.wa.gov. Information regarding the drawing for special entry areas is posted on the Internet. Information packets are available at WDFW Regional Offices after areas have been secured, or after June 30.

For information about opportunities on DNR lands only, call 360-902-1375.

For other information about any other areas call WDFW at 360-902-2349.

Other opportunities are available through the special deer and elk permit drawings in this pamphlet. Accessible duck and goose blinds are located around the state on private, state, and federal lands (also located on the website or call 360-902-2349). For more information contact any WDFW office.

To request an application for a Disabled Hunter Permit contact the WDFW License Division at 360-902-2464 or 360-902-2349.

Vehicle Use Permits



The Department manages nearly 1 million acres of prime wildlife habitat and nearly 700 lake, river, and salt water recreational access area sites across the state for your use and enjoyment.

Vehicle use permits are required to park vehicles at all posted WDFW wildlife areas and water access sites. These permits generate funding for maintenance of WDFW lands and water access sites used by hunters, anglers, boaters, bird watchers, and other recreationalists. Vehicle Use Permits are issued once per year with the purchase of an annual hunting or fishing license (excluding shellfish/seaweed and razor clam licenses) at no additional charge, or may be purchased separately for \$14.00 each. Permits are transferable between two vehicles. Additional permits may be purchased for \$8.00 each. Permits must be clearly displayed and visible from outside the vehicle. They can be placed on the dash or hung from the rearview mirror. Rearview mirror hangers are available at local license dealerships or by calling WDFW at 360-902-2464.

For a list of locations requiring permits, go to our website at wdfw.wa.gov/lands/wildlife_areas or visit a WDFW office in Spokane, Ephrata, Wenatchee, Yakima, Mill Creek, Vancouver, or Montesano.

Vehicle Use Permit



Rear-view Mirror Hanger

IMPORTANT: Hang from rear view mirror with Vehicle Use Permit facing the front of the vehicle when in use. Remove before driving vehicle. Reusable mirror hanger.



Print license number in ink on vehicle use Permit.



Thanks hunting license buyers! Your youth outdoor recreation donations helped make these events possible:

- Youth Outdoor Jamboree
- Kids of Disability Fishing Event
- Colfax Fishing Kids
- Youth Archery Program
- Firearms Safety Target Mobile Trailer



Tell your license clerk at the time of purchase you wish to contribute to the "Go Play Outside" program. Your continued support helps pass on the traditions of our Northwest outdoor heritage.



www.washingtonwildlife.org

Hunter's Code of Conduct

Respect the Environment & Wildlife

- Show respect for the wildlife you hunt by taking only clean, killing shots, then retrieving and properly handling your game. Take only what you will use, even if it is under the legal limit.
- Learn to tread lightly while afield. Use vehicles only on established roads and trails, practice low-impact camping and travel, and pack out your trash, including cigarette butts and spent shell casings.
- Report illegal activities immediately.

Respect Property & Landowners

- Always get permission to hunt on private land.
- Close any gates you open, and never damage crops or property, including fences, outbuildings or livestock.
- Alert landowners or land managers about any problems you find on their property.
- Share your game with the landowner, or say thank you in some other way.

Show Consideration of Non-Hunters

- Remember that the future of hunting depends on hunters and non-hunters alike. Be considerate of non-hunters' sensibilities, and strive to leave them with positive images of hunting and hunters.
- Don't flaunt your kill. Treat game carcasses in an inoffensive manner particularly during transport.

- Be considerate of all outdoor users, including other hunters.

Hunt Safely

- Exercise caution at all times.
- Fire your gun or bow only when you are absolutely sure of your target and its background. Use binoculars, not your rifle scope, to identify your target.
- Wear hunter orange whenever appropriate or required while afield.

Remember that hunting and alcohol don't mix.

Know and Obey the Law

- Obtain proper tags and licenses.
- Hunt only in allowed areas and during designated times and seasons.
- Obey bag and possession limits.
- Use only legal hunting methods and equipment.

Support Wildlife & Habitat Conservation

- Provide hands-on and financial support for conservation of game and non-game species and their habitats.
- Learn more about wildlife and habitat issues, and urge policymakers to support strong conservation initiatives.
- Become involved in wildlife conservation organizations and their programs.

- Purchase state and federal wildlife conservation stamps, even if such stamps are not required for hunting.

Pass on an Ethical Hunting Tradition

- Invite a young person or a non-hunter next time you go afield to scout or hunt.
- Attend a hunter education course, and urge others to do the same.
- Set high ethical standards for future generations of hunters to help ensure hunting will continue.

Strive to Improve Outdoor Skills & Understanding of Wildlife

- Know the limitations of your skills and equipment, and hunt within those limits.
- Improve your outdoor skills to become more observant, a better hunter, and a better teacher. Sight-in your firearm and bow, and practice shooting to ensure a clean kill in the field.
- Learn more about the habits and habitats of game and non-game wildlife and their management needs.

Hunt Only with Ethical Hunters

- Take pride in being an ethical hunter.
- Insist that your hunting partners behave in a responsible, ethical manner. Compete only with yourself.

You Can Make a Difference and Make a Statement With Personalized License Plates

The Washington Department of Fish and Wildlife (WDFW) has launched a "Make A Difference – Make A Statement" campaign that is aimed at increasing public awareness of our state's Personalized License Plate program.

Proceeds from the sale of personalized license plates directly benefit Washington's wildlife species and their natural habitat. By buying personalized license plates, Washington vehicle owners support wildlife research, recovery efforts, and viewing opportunities for wildlife species such as bald eagles, burrowing owls, Columbian white-tailed deer, and spotted frogs.

Personalized plates are available for Washington passenger vehicles for \$49.75, with a yearly renewal fee of \$32. Forty dollars of the initial purchase and the entire renewal fee helps conserve wildlife species through WDFW's Wildlife Program. Personalized license plates allow motorists to "Make A Statement" while they "Make a Difference" to Washington's wildlife.

For more information on personalized license plates or to receive an application in the mail, call the Washington Department of Licensing at (360) 902-3770. Applications are available at license vendors. You can also log-on to the Department of Licensing website at www.wa.gov/dol for an electronic application.

The publication of these regulations was paid for through sale of advertising. WDFW neither endorses products or services listed nor accepts any liability arising from the use of products or services listed. Published for WDFW by: Seattle Times Publications • 6600 South 231st Street, Kent, Washington 98032. Advertising sales and production were performed by Seattle Times Publications (253) 813-9900.

Hunter Education Safety Classes

Other Questions About Hunter Education?

Please contact a member of the hunter education staff if you have questions about training requirements, class schedules, etc. Hunter education staff is here to help you!

Eastern Washington:
Ephrata office: (509) 754-4624

Western Washington:
Olympia office: (360) 902-8111

Website:
wdfw.wa.gov

Master Hunter Training

The Master Hunter Program benefits both hunter access and landowner relations. Master Hunters are used as a management tool to remove damage-causing game in sensitive situations. For the latest information about the Master Hunter Program, including: requirements, open enrollment periods, how to apply, testing, volunteer opportunities, and more please refer to the Master Hunter website at: wdfw.wa.gov/hunting/masterhunter.

Deferral Option for Hunter Education

Interested individuals ages 10 and older may apply for a once-in-a-lifetime, one license-year deferral of hunter education training. Individuals receiving a deferral may hunt in general seasons through March 31, 2011, but are **not eligible to apply for special permit hunts**. For detailed information on the deferral requirements, please visit our web site at: wdfw.wa.gov/hunting/huntered/he_deferral.html.

Individuals requesting a deferral may hunt only under the immediate supervision of an experienced hunter. The accompanying hunter must have valid Washington State hunting licenses for each of the three preceding years.

The deferral requires a \$20, non-refundable application fee and a photocopy of valid identification that includes the applicant's birth date.

Online Learning



Hunter education training and information is available online.

Enroll in a Washington online course to complete required training, or simply review updated information about hunter safety, ethics and wildlife management. Free practices tests are available online to challenge new and experienced hunters alike. For more information, visit our website: www.hunter-ed.com/wa

Bowhunter education is available online.



Study online to complete the knowledge and testing portion of the training program and then sign-up for a Saturday field day to complete the practical skills exercises. The Washington program is approved by the National Bowhunter Education Foundation and meets all their requirements. For more information visit our website: www.bowhunter-ed.com/wa

Hunter Education Instructor Incentive Permits

- Special deer, elk, and moose permits will be allocated through a random drawing to those hunter education instructors that qualify.
- Permit hunters must use archery equipment during archery seasons, muzzleloader equipment during muzzleloader seasons, and any legal weapon during modern firearm seasons.
- Qualifying hunter education instructors must be certified and have been in active status for a minimum of three consecutive years, inclusive of the year prior to the permit drawing.
- Instructors who are drawn, accept a permit, and are able to participate in the hunt, will not be eligible for these incentive permits for a period of ten years thereafter.
- Permittees may purchase a second license for use with the permit hunt only.

Area	Dates	Restrictions	GMUs	Permits
Region 1	All general season and permit seasons established for GMUs included with the permit	Any white-tailed deer	Any 100 series GMU except GMU 157	2
Region 2		Any white-tailed deer	GMUs 204-215	2
Region 2		Any deer	GMUs 215-251	1
Region 2		Any deer	GMU 290	1
Region 3		Any deer	GMUs 335-368, 382, 388	1
Region 3		Any elk	GMUs 336-368	2
Region 4		Any deer	Any 400 series GMU except GMUs 485 and 490	2
Region 5		Legal buck for 500 series GMU of choice or antlerless	Any 500 series GMU open for a general deer hunting season or a special deer permit hunting season	6
Region 5		Any elk	All 500 series GMUs except GMU 522	4
Region 6		Any elk	GMUs 654, 660, 672, 673, 681	1
Region 6	Legal buck for GMU of choice	GMUs 654, 660, 672, 673, 681	1	
Region 1	Oct. 1-Nov. 30	Antlerless only moose	GMU 113	2
Statewide	April 1-May 31	Male turkey or turkey with visible beard	All	2

Cooperative Road Management Areas

WDFW, with the help of state, federal and private landowners, coordinates the closure of certain roads to reduce hunter crowding and disturbance to wildlife. Roads have been closed to vehicular traffic in over 65 areas, providing over a million acres of relatively undisturbed prime hunting habitat. It is illegal to operate a motor-driven vehicle on closed roads unless exempted by WDFW or the cooperative agency or company.

Road management areas are generally not closed to all entry, just motorized vehicles. You can walk, bicycle, or horseback ride in the area as much as you like!

There two types of road closures in the program:

1. "Posted Closed" System. Roads that are closed in an area are posted "closed to vehicular traffic, including ATVs."

2. Green Dot System. Under this system, all roads in an area are closed unless posted OPEN with a green dot. You may drive on any roads that have circular green reflectors posted along the roadway. Roads without green reflectors are closed to motor vehicles. To help users, large information boards can be found at major points of entry into the area. Areas under the Green Dot System are designated with (*) below.

Only portions of the identified GMUs below contain road management areas. Due to changes in land ownership and multi-partner agreements, the final status of Cooperative Road Management areas may change. Check with cooperating land owners and Regional WDFW offices for any changes.

Why Close Roads?

Studies in the Pacific Northwest have shown that most big game animals avoid active roads by at least one-quarter mile, and some move as much as four miles to escape traffic. Closing roads can provide large undisturbed areas for wildlife, like elk, deer, bighorn sheep, eagles, and wild turkeys during critical times of the year.

Intensively managed forests may have three to nine miles of road for each square mile of habitat. For each mile of road, at least four acres are directly removed as productive habitat.

Animals need energy to survive. Energy spent moving away from disturbances can deplete the energy needed to survive to late spring or give birth to a healthy elk calf. By limiting disturbance, road closures can enhance the health, reproduction, and number of animals in an area.

GMU	Name	Area	Effective Period	GMU	Name	Area	Effective Period
101	Sherman	Storm King (Disabled)	Apr. 1-Dec. 31	506	Willapa Hills	Pe Ell	Year-round
101	Sherman	Sherman Creek	Dec. 1-Apr. 1	607	Sol Duc	Sol Duc River	Year-round
111	Aladdin	Dominion Mountain	Year-round	615	Clearwater	Clearwater	Year-round
113	Selkirk	Sullivan Lake	Year-round	618	Matheny	Matheny	Year-round
113	Selkirk	Snyder Hill	Sept. 1-Nov. 30	618	Matheny	Salmon Block	Year-round
113	Selkirk	CCA 15	Year-round	621	Olympic	Lilliwaup	Oct. 1-Apr. 15
113	Selkirk	Loop Creek	Year-round	621	Olympic	Quilcene	Year-round
113	Selkirk	USFS road closures: "ID Panhandle Travel map"		621	Olympic	Burnt Hill	Year-round
117	49 Degrees N	Winchester 35	Year-round	636	Skokomish	Upper Wynoochee R	Oct. 1-Apr. 30
117	49 Degrees N	Donaldson	Year-round	636	Skokomish	Skokomish River	Oct. 1-Apr. 30
117	49 Degrees N	Buck Creek	Year-round	636	Skokomish	Lake Cushman	Oct. 1-Apr. 30
117	49 Degrees N	Nelson Peak	Year-round	636	Skokomish	Humptulips	Year-round
121	Huckleberry	Lane Mtn	Year-round	638	Quinalt Ridge	Humptulips	Year-round
121	Huckleberry	Dry Crk/Service Crk	Year-round	638	Quinalt Ridge	Quinalt Ridge	Year-round
121	Huckleberry	Huckleberry Crk	Apr. 1-Dec. 31	648	Wynoochee	Furlough Creek/ Jones Creek	Year-round
121	Huckleberry	Deer Crk	Year-round	648	Wynoochee	Polson/Hoppers	Year-round
121	Huckleberry	Crk/Disabled	Apr. 1-Dec. 31	648	Wynoochee	Lwr Wynoochee R	Oct. 1-Apr. 30
121	Huckleberry	Little Sweden (Disabled)	Apr. 1-Dec. 31	648	Wynoochee	East Hoquiam Ext.	Year-round
124	Mt. Spokane	Blanchard	Year-round	648	Wynoochee	West Wynoochee	Year-round
162	Dayton	Griffen Peak/Chase Mt	Oct. 1-Nov. 30	648	Wynoochee	East Wishkaw R	Year-round
175	Lick Creek	Hogback/Triple Ridge	Oct. 1-Nov. 30	653	White River	Greenwater R, Winter Range	Nov. 26-May 1
175	Lick Creek	Lick Creek	Closures variable; "Umatilla USFS Road Mgmt. guide"	653	White River	Dalles Ridge Winter Range	Nov. 26-May 1
251	Mission	Naneum*	Year-round	653	White River	W Fork White River	Nov. 1-May 1
328	Naneum	Naneum*	Year-round	653	White River	White R	Nov. 1-May 1
329	Quilomene	Naneum*	Year-round	654	Mashel	Champion/ Plum Crk**	Year-round
329	Quilomene	Whiskey Dick*	Year-round	654	Mashel	Elbe Hills	Sept. 1-Mar. 15
336	Taneum	L.T. Murray*	Year-round	660	Minot Peak	Lower Chehalis	Sept. 1-Apr. 30
340	Manastash	L.T. Murray*	Year-round	660	Minot Peak	Williams Creek	Year-round
342	Umtanum	Cleman Mt./Wenas*	Year-round	663	Capitol Peak	Capitol Forest	Sept. 1-Dec. 31
360	Bethel	Oak Creek*	Year-round	666	Deschutes	Black River/Scatter Crk	Year-round
368	Cowiche	Ahtanum/Cowiche*	Year-round	672	Fall River	Pe Ell	Year-round
388	Grayback	Grayback	Sept. 1-Dec. 31				
388	Grayback	Lyle	April 1-June 15 Nov. 22-Dec. 1				

* Green Dot System Roads

**Contact Hancock Forest Management for permits to use their fee access areas 1-800-782-1493.

Chronic Wasting Disease



ATTENTION Hunters Traveling to Other States



If you are going to hunt deer, elk, or moose in the following states or provinces this year please be advised that there have been some rule changes passed by the Washington Fish and Wildlife Commission that regulate how you can bring your meat and trophies home.

Alberta, Canada

Colorado

Illinois

Kansas

Nebraska

New Mexico

New York

North Dakota

Saskatchewan, Canada

South Dakota

Utah

Virginia

West Virginia

Wisconsin

Wyoming

If you hunt deer, elk, or moose in these states or provinces the following items only may be imported to Washington to reduce the risk of transmitting chronic wasting disease.

- Meat that has been de-boned in the state or province where it was harvested and is imported as boned-out meat.
- Skulls and antlers, antlers attached to the skull plate, or upper canine teeth (bugler, whistlers, ivories) from which all soft tissue has been removed.
- Hides or capes without heads attached.
- Tissue imported for use by a diagnostic or research laboratory.
- Finished taxidermy mounts.

Violation of this rule is a Gross Misdemeanor having a maximum penalty of \$5,000 fine or one year in jail. (RCW 77.15.290)


In addition, if you are notified by another state fish and wildlife agency that the deer, elk, or moose you have harvested has tested positive for chronic wasting disease, you must notify Washington Department of Fish and Wildlife within 24 hours. Violation of this rule is an infraction. (RCW 77.15.160)

Washington Department of Fish and Wildlife has been testing for chronic wasting disease (CWD) since 1995. To date, CWD has not been detected in Washington. We urge hunters to help us maintain our healthy deer, elk, and moose populations. For more information on CWD, check out our related web pages: wdfw.wa.gov/wlm/cwd and wdfw.wa.gov/wlm/cwd/factsheet



Washington
Department of
**FISH and
WILDLIFE**

If you have any questions, please contact the Wildlife Program at Washington Department of Fish and Wildlife. (360) 902-2515



www.eyesinthewoods.org

The Eyes In The Woods Association Inc. (EITW) is a non-profit organization dedicated to assisting the professionals that protect and manage our fish and wildlife. Our goal is to create a resource of trained citizen volunteers devoted to the protection and perpetuation of our fish and wildlife.

Working with WDFW Staff, we continue to develop and expand projects and programs that volunteers can participate in: wildlife study projects, biological check Stations, habitat projects, GMU-boundary posting, Property Watch/ Land Access, Stream Watch. Enforcement and habitat projects are areas we assist with. To continue our expansion volunteer leadership is needed and positions are available.

Check our website calendar for up to date opportunities!

Tired of Criminals Poaching our Fish and Wildlife? Become A Certified Witness For Our Resources

Join us in protecting Washington's fish and wildlife by attending a two-hour EITW Crime Observation and Reporting Training (CORT). Learn from WDFW Enforcement Officers how to identify, document, and report natural resource crimes. Become part of a network of trained citizens dedicated to reducing poaching and other natural resource abuses through this non-confrontational expert witness program.

CORT Class Schedule May 2010 thru May 2011

Date	Time	Location	Host	Contact	Phone	Email
5/6/10	7:00 PM	Fairgrounds Event Ctr. Naneum Rm	Kitittas County Field & Stream	Lee Davis	509-968-9337	leerdavis@elltel.net
5/8/10	10:00 AM	9 Kettle River Rd. Curlew	Curlew Medical Clinic	Bill Grayum	509-779-4049	bgrayum@hotmail.com
5/12/10	6:00 PM	1600 Gateway Blvd., Lacey	Cabela's	Michael Imes	253.858.6551	michaeli@eyesinthewoods.org
5/13/10	6:00 PM	14014 E. Indiana Ave. Spokane Valley	Wholesale Sports USA	Customer Service	509-891-1900	reagan.cunningham@wholesalesportsusa.com
5/14/10	6:00 PM	1405 South 348th St, Federal Way	Wholesale Sports USA	Customer Service	253-835-4100	nvannatter@wholesalesportsusa.com
5/25/10	6:30 PM	595 Abbott Rd. Walla Walla	Trinity Baptist Church	Dan Clark	509.529.7178	dclark_ww@msn.com
6/2/10	5:00 PM	895 Nevitt Rd. Burlington	Holiday Sports	Antho or Dianne	360-757-4361	sportshp@gte.net
6/3/10	7:00 PM	1111 Hudson Ave. Longview	Bobs Sporting Goods	Hunting Counter	360-425-3870	bobs@bobsmerch.com
6/9/10	6:30 PM	9721 Burnham Dr. NW, Gig Harbor	Gig Harbor Sportsmans Club	Michael Imes	253.858.6551	michaeli@eyesinthewoods.org
6/10/10	6:00 PM	6603 W. Canal St. Kennewick	Wholesale Sports USA	Customer Service	509-736-2200	brian.howald@wholesalesportsusa.com
6/10/10	7:00 PM	23600 Evans St. Issaquah	Issaquah Sportsmans Club	Tom Mechler	425-255-0922	tmechler@peoplepc.com
6/16/10	7:00 PM	180 Rock Island Rd. E. Wenatchee	Wenatchee Sportsmen Assoc	Ron C. Poppe	509-662-3957	RonPoppe@msn.com
6/19/10	9:30 AM	595 Abbott Rd. Walla Walla	Trinity Baptist Church	Dan Clark	509.529.7178	dclark_ww@msn.com
6/21/10	6:00 PM	6116 N. Market St., Spokane	Inland NW Wildlife Council	Wanda Clifford	509-487-8552	inwc@aol.com
6/24/10	6:00 PM	11505 NE Fourth Plain Vancouver	Wholesale Sports USA	Customer Service	360-604-8000	brandon.bacon@wholesalesportsusa.com
6/30/10	7:00 PM	16409 Canyon Rd, Puyallup	Tacoma Sportsmen's Club	Michael Imes	253.537.6151	info@tacomasportsmensclub.com
7/7/10	6:00 PM	1220 Marvin Rd E. Lacey	Wholesale Sports USA	Customer Service	360-459-5800	brian.ritchey@wholesalesportsusa.com
7/13/10	6:00 PM	3438 Stoluckquamish Ln. Arlington	Stillaguamish Tribe (Angel of the Winds Casino)	Francesca Ferez	360-631-2620	mferez@stillaguamish.nsn.us
7/14/10	7:00 PM	Fairgrounds Event Ctr, Naneum Rm	Kitittas County Field & Stream	Lee Davis	509-968-9337	leerdavis@elltel.net
7/15/10	6:00 PM	14014 E. Indiana Ave. Spokane Valley	Wholesale Sports USA	Customer Service	509-891-1900	reagan.cunningham@wholesalesportsusa.com
7/15/10	7:00 PM	350 Highway 7 Morton	WDFW Cowlitz Wildlife Area	Mark Grabski	360-496-6223	grabsmjg@dfw.wa.gov
7/22/10	7:00 PM	1331 2nd Ave N. Okanogan	Wenatchee Sportsmen Assoc	Ron C. Poppe	509-662-3957	RonPoppe@msn.com
8/3/10	7:00 PM	4602 20th St E, Fife	SPORTCO	John Dahll	253.922-2222	jdahll@sportco.com
8/12/10	7:00 PM	16601 HWY 12 Naches	Oak Creek Wildlife Area	Lee Davis	509-968-9337	leerdavis@elltel.net
8/12/10	7:00 PM	701 East 3rd Moses Lake	Wenatchee Sportsmen Assoc	Ron C. Poppe	509-662-3957	RonPoppe@msn.com

CORT Class Schedule - continued...

8/12/10	7:00 PM	1111 Hudson Ave. Longview	Bobs Sporting Goods	Hunting Counter	360-425-3870	bobs@bobsmerch.com
8/16/10	6:00 PM	6116 N. Market St., Spokane	Inland NW Wildlife Council	Wanda Clifford	509-487-8552	inwc@aol.com
8/26/10	6:00 PM	11505 NE Fourth Plain Vancouver	Wholesale Sports USA	Customer Service	360-604-8000	brandon.bacon@wholesalesportsusa.com
9/9/10	6:00 PM	14014 E. Indiana Ave. Spokane Valley	Wholesale Sports USA	Customer Service	509-891-1900	reagan.cunningham@wholesalesportsusa.com
9/15/10	7:00 PM	180 Rock Island Rd. E. Wenatchee	Wenatchee Sportsmen Assoc	Ron C. Poppe	509-662-3957	RonPoppe@msn.com
9/16/10	7:00 PM	1111 Hudson Ave. Longview	Bobs Sporting Goods	Hunting Counter	360-425-3870	bobs@bobsmerch.com
9/29/10	7:00 PM	1600 C- Street Bellingham	Whatcom Creek Hatchery	Earl Steele	360-739-6667	esteele@btc.ctc.edu
11/11/10	6:00 PM	14014 E. Indiana Ave. Spokane Valley	Wholesale Sports USA	Customer Service	509-891-1900	reagan.cunningham@wholesalesportsusa.com
11/11/10	7:00 PM	1111 Hudson Ave. Longview	Bobs Sporting Goods	Hunting Counter	360-425-3870	bobs@bobsmerch.com
11/15/10	6:00 PM	6116 N. Market St., Spokane	Inland NW Wildlife Council	Wanda Clifford	509-487-8552	inwc@aol.com
1/8/11	9:00 AM	21135 Hwy 410, Bonney Lake	Eastside Church (Bonney LK)	James Ludlow	253.304.5444	paslud@comcast.net
1/13/11	7:00 PM	1111 Hudson Ave. Longview	Bobs Sporting Goods	Hunting Counter	360-425-3870	bobs@bobsmerch.com
1/13/11	6:00 PM	6603 W. Canal St. Kennewick	Wholesale Sports USA	Customer Service	509-736-2200	brian.howald@wholesalesportsusa.com
1/14/11	6:00 PM	1405 South 348th St, Federal Way	Wholesale Sports USA	Customer Service	253-835-4100	nvannatter@wholesalesportsusa.com
1/18/11	6:00 PM	6116 N. Market St., Spokane	Inland NW Wildlife Council	Wanda Clifford	509-487-8552	inwc@aol.com
1/19/11	5:00 PM	895 Nevitt Rd. Burlington	Holiday Sports	Anthon or Dianne	360-757-4361	sportshp@gte.net
1/22/11	10:00 AM	1600 Gateway Blvd., Lacey	Cabela's	Michael Imes	253.858.6551	michaeli@eyesinthewoods.org
2/9/11	6:30 PM	9721 Burnham Dr. NW, Gig Harbor	Gig Harbor Sportsmans Club	Michael Imes	253.858.6551	michaeli@eyesinthewoods.org
2/9/11	7:00 PM	1600 C- Street Bellingham	Whatcom Creek Hatchery	Earl Steele	360-739-6667	esteele@btc.ctc.edu
2/10/11	6:00 PM	14014 E. Indiana Ave. Spokane Valley	Wholesale Sports USA	Customer Service	509-891-1900	reagan.cunningham@wholesalesportsusa.com
2/10/11	7:00 PM	23600 Evans St. Issaquah	Issaquah Sportsmans Club	Tom Mechler	425-255-0922	tmechler@peoplepc.com
2/10/11	7:00 PM	Fairgrounds Event Ctr, Naneum Rm	Kittitas County Field & Stream	Lee Davis	509-968-9337	leerdavis@elltel.net
2/27/11	6:00 PM	11505 NE Fourth Plain Vancouver	Wholesale Sports USA	Customer Service	360-604-8000	brandon.bacon@wholesalesportsusa.com
3/1/11	6:00 PM	4602 20th St E, Fife	SPORTCO	John Dahll	253.922-2222	jdahll@sportco.com
3/2/11	7:00 PM	117 Hampe Way Chehalis	Joes Sports	Joe Rosbach	360-740-6219	joss@compprime.com
3/9/11	6:00 PM	1220 Marvin Rd E. Lacey	Wholesale Sports USA	Customer Service	360-459-5800	brian.ritchey@wholesalesportsusa.com
3/10/11	6:00 PM	6603 W. Canal St. Kennewick	Wholesale Sports USA	Customer Service	509-736-2200	brian.howald@wholesalesportsusa.com
3/17/11	7:00 PM	1111 Hudson Ave. Longview	Bobs Sporting Goods	Hunting Counter	360-425-3870	bobs@bobsmerch.com
3/23/11	7:00 PM	16409 Canyon Rd, Puyallup	Tacoma Sportsmans Club	Office Staff	253-537-6151	info@tacomassportsmansclub.com
4/14/11	7:00 PM	16601 HWY 12 Naches	Oak Creek Wildlife Area	Lee Davis	509-968-9337	leerdavis@elltel.net
4/19/11	6:00 PM	6116 N. Market St., Spokane	Inland NW Wildlife Council	Wanda Clifford	509-487-8552	inwc@aol.com
4/20/11	6:00 PM	1600 C- Street Bellingham	Whatcom Creek Hatchery	Earl Steele	360-739-6667	esteele@btc.ctc.edu
4/21/11	8:00 AM	1111 Hudson Ave. Longview	Bobs Sporting Goods	Hunting Counter	360-425-3870	bobs@bobsmerch.com
5/12/11	6:00 PM	14014 E. Indiana Ave. Spokane Valley	Wholesale Sports USA	Customer Service	509-891-1900	reagan.cunningham@wholesalesportsusa.com

Most locations have limited seating; please pre-register with the host contact.

Check for additional classes or cancellations and register for projects on the EITW Calendar.

Volunteers Needed!

EITW is a non-profit organization committed to recruiting, educating, organizing, and deploying citizen volunteers to assist the WDFW in fish, wildlife and habitat conservation and protection projects. We are expanding our efforts each-year to provide more opportunities for volunteer participation to assist the agency. Help us grow; we need volunteers in leadership roles within each program. Join the EITW family tree network; contact the Program Director in the area of your interest.

Beginning in July 2010 we will be offering the basic WDFW Volunteer Orientation & Safety Training (VOST) class prior to some of the CORT classes. The VOST class is required every two-years for WDFW volunteers. Check the EITW Calendar for class listings or contact the Training Coordinator in your area!

The EITW Wildlife Program has several projects in WDFW's Region 6. Vail and Williams Creek check stations are a valuable tool for wildlife management; assisting in the collection of biological data of our deer and elk populations, the Anderson Homestead enhancement project and the NE Olympic Elk project need volunteers also. For more information see our website or contact the EITW Wildlife Director Jesse Sandifer 360-440-5214.

The EITW Property Watch Program has expand into three areas of focus: (1) Land Access, (2) Assisting WDFW Wildlife Management & Enforcement with conservation closures, and (3) Assisting the WDFW Adopt-an-Access program and Enforcement with the reduction of vandalism, dumping, criminal activities, and abuses on the 749-access sites statewide. As a part of the Property Watch program the EITW "Clean Up Day" will be June 5, 2010; the 9:00 AM meeting locations are; Region 5 - 19 Mile Rd. off Hwy 504 Kid Valley and WDFW Region 6 Headquarters 48 Devonshire Rd. Montesano. For more information see our website or contact the EITW Property Watch Director Tony L. Wells 360-480-6689.

Report your hunting activity for for Big Game & Turkey by calling toll free 1-877-945-3492 or online at fishhunt.dfw.wa.gov.

Where To Get Maps

Maps provided in this pamphlet are for general reference only. For specific boundaries, refer to the legal descriptions on the following pages.

Arnolds Map Service

Maps with GMU boundaries on them.
USGS Topographic Maps and other maps
119 W 24th Street
Vancouver, WA 98660 (360) 695-7897
www.arnoldmapservice.com
Email: mapman@pacifier.com

Benchmark Maps

Washington Road & Recreation Atlas,
Public lands maps with GMU overlays,
Washington Recreation Maps
Local bookstores (916) 371-3930
www.benchmarkmaps.com

Champion Timberlands Visitor Recreation Map

31716 Camp One Road
Orting, WA 98360 (800) 782-1493

Department of Natural Resources

Major Public Lands maps and aerial photos
www.dnr.wa.gov

I C Sportsmaps

Maps with GMU boundaries on them,
USGS topographic maps
PO Box 1840
Orting, WA 98360 (360) 872-0221

WA State Department of Printing

TOPO and public lands maps
7580 New Market St SW
Tumwater, WA 98501 (360) 570-5024

Green Trails Maps

www.greentrailsmaps.com
Washington Atlas and Gazetteer
Local bookstores or U.S. Geological Survey
Box 25046, MS 504
Denver Federal Center
Denver, CO 80225 (303) 236-5900

Bureau of Land Management

Spokane District
1103 North Fancher
Spokane, WA 99212 (509) 536-1200
www.blm.gov/or

Northwest Map and Travel

525 West Sprague Ave.
Spokane, WA 99201 (509) 455-6981
www.nwmaps.com

U. S. Forest Service Maps:

Many national forest trailheads in Washington now charge an access fee. You may contact the Forest Service for access fees and maps at any of the following forest service offices: www.fs.fed.us

Colville National Forest

765 S Main, Federal Bldg
Colville, WA 99114 (509) 684-3711

Gifford Pinchot National Forest

100600 NE 51st Circle
Vancouver, WA 98682 (360) 891-5000

Mount Baker-Snoqualmie National Forest

Mt. Baker-Ranger District
810 State Route 20
Sedro-Woolley, WA 98284-1263 (360) 856-5700

Check it out:



wdfw.wa.gov/mapping/gohunt

Outdoor Recreation Information Center

Trip Planning Section
222 Yale Ave. N.
Seattle, WA 98109-5429 (206) 470-4060

Darrington Ranger District

1405 Emens St.
Darrington, WA 98241-9502 (360) 436-1155

Skykomish Ranger District

74920 NE Stevens Pass Highway
Skykomish, WA 98288-0305 (360) 677-2414

Snoqualmie Ranger District

902 SE North Bend Way, Bldg. 1
North Bend, WA 98045-9545 (425) 888-1421

Okanogan National Forest

1240 South Second Avenue
Okanogan, WA 98840 (509) 826-3275

Olympic National Forest

1835 Black Lake Blvd SW
Olympia, WA 98512 (360) 956-2300

Umatilla National Forest

2517 SW Hailey Avenue
Pendleton, OR 97801 (541) 278-3716

Wenatchee National Forest

215 Melody Lane
Wenatchee, WA 98801 (509) 664-9200

Other Map Sources

State Lands

The Washington Department of Natural Resources (DNR) manages 3 million acres of state trust land. These lands are managed primarily to generate income to build public schools, universities, and provide other public benefits. They also are managed to provide habitat for fish and wildlife, and offer the public opportunities for recreation, such as camping, hunting and fishing. Each year, millions of people recreate on public lands; most of them treat the land and its resources with respect, but a few do not. Increasingly, private landowners are closing their lands to protect them from vandalism and theft. DNR wants to continue to keep trust lands open for hunting and fishing, but we need your help.

As a land manager, DNR has the responsibility to manage its land to support wildlife and maintain water quality. Wildlife need snags, trees and brush; fish need streams with clean water and gravel. Healthy habitats help provide healthy fish and wildlife populations. You can help. When you're hunting or fishing, please remember the following:

- Keep vehicles on roads and out of streams and wetlands.
- Check your vehicle for weeds, they can grow and crowd out native vegetation.
- Get a permit before cutting firewood.
- Snags are best used for wildlife habitat, not for firewood.
- Leave your campsite clean when you leave. Pack it in Pack it out.
- Only tree stands that cause no permanent damage to trees should be used on state lands.
- Check road conditions, roads damaged, due to soft conditions, often lead to them being closed.
- Remember to get landowner approval to access DNR lands that do not have a public access.
- Leave all gates as you found them, if they are open leave them open, if closed leave them closed.

For information on the nearest DNR office, go to our website www.dnr.wa.gov. Report violators when you see abuse. Help keep public lands open to the public.

Area Descriptions

Bighorn Sheep Units:

Sheep Unit 2 Vulcan Mountain:

Ferry Co north of the Kettle River near Curlew.

Sheep Unit 4 Selah Butte:

That part of Yakima and Kittitas cos. between Ellensburg and Yakima east of the Yakima River and north of Selah Creek, west of Interstate 82 and south of Interstate 90.

Sheep Unit 5 Umtanum:

Those portions of Yakima and Kittitas cos. west of the Yakima River, north of Wenas Creek, and east of USFS Road 1701 to Manastash Lake and its drainage; south and east along the South Fork Manastash Creek to Manastash Creek and the Yakima River.

Sheep Unit 7 Cleman Mountain:

That part of Yakima Co south of Wenas Creek and east of USFS Road 1701, north of Highway 410 and Highway 12 and west of the Yakima River.

Sheep Unit 10 Mt. Hull:

That part of Okanogan Co within the following described boundary: Beginning at Oroville; then south along U.S. Highway 97 to the Swanson's Mill Road (old Mt. Hull Road) near Lake Andrews; then east to the Dry Gulch Road; then north to the Oroville-Toroda Creek Road (Molson Grade Road); then west to Oroville and the point of beginning.

Sheep Unit 12 Lincoln Cliffs:

That part of Lincoln Co north of Highway 2.

Sheep Unit 13 Quilomene:

GMUs 329, 330, and 251 south of Colocum Creek.

Sheep Unit 14 Swakane:

GMU 250

Sheep Unit 15 Tieton:

GMU 360

Sheep Unit 16 Manson:

Beginning at the mouth of Granite Falls Creek on the south shore of Lake Chelan, E across Lake Chelan to Willow Point; NW along the shoreline of Lake Chelan to the mouth of Stink Creek; E along Stink Creek to the intersection with Green's Landing Road; along Green's Landing Road to Manson Boulevard; E on Manson Boulevard to Lower Joe Creek Road; NE on Lower Joe Creek Road to Grade Creek Road; NE on Grade Creek Road to US Forest Service Road 8210; NE on US Forest Service Road 8210 to intersection with US Forest Service Road 8020; W on US Forest Service Road 8020 to Fox Peak; NW along Sawtooth Ridge (Chelan-Okanogan County Line) to the Lake Chelan National Recreation Area boundary; S along the Lake Chelan National Recreation Area boundary to shore line of Lake Chelan; W across Lake Chelan to the mouth of Riddle Creek on the South Shore; SE along South Shore of Lake Chelan to the point of beginning.

Sheep Unit 17 Asotin:

GMU 175.

Sheep Unit 18 Chelan Butte:

Beginning at the intersection of State Hwy 971 and US Hwy 97A, S to the W shoreline of the Columbia River, N along the W shoreline of the Columbia River for 21 miles to the mouth of Antione Creek, W up Antione Creek to where it crosses Apple Acres Rd, W on Apple Acres Rd to the intersection with Washington Creek Rd (US Forest Service Rd 8135), N on Washington Creek Rd to its end and then follow Washington Creek, W on Washington Creek to where it crosses US Forest Service Rd 8010, S on US Forest Service Rd 8010

(transitions into Purteman Creek Rd) to Purteman Gulch, S into Purteman Gulch to the N shoreline of Lake Chelan, S along the shoreline to the S shoreline of Lake Chelan to the mouth of First Creek, S up First Creek to the intersection of State Hwy 971 (Navarre Coulee Rd), S on State Hwy 971 to the point of beginning.

Sheep Unit 19 Sinlahekin:

Beginning at the eastern boundary of the Pasayten Wilderness border and the US-Canadian border; E on the US-Canadian border to the border station on Similkameen Rd (Co Rd 4568); SE on the Similkameen Rd (Co Rd 4568) to the Loomis-Oroville Rd (Co Rd 9425); E on the Loomis-Oroville Rd (Co Rd 9425) to US Hwy 97 in Oroville; S on US Hwy 97 to 12th Ave; W on 12th Ave (it curves S and changes to Old Highway 97); S on Old Highway 97 to US Hwy 97; S on US Hwy 97 to the South Pine Creek Rd (Co Rd 9410); W on the South Pine Creek Rd (Co Rd 9410) to Fish Lake Rd (Co Rd 4290); W on Fish Lake Rd (Co Rd 4290) to South Fish Lake Rd (Co Rd 4282), along the south shore of Fish Lake; SW on South Fish Lake Rd (Co Rd 4282), to the Sinlahekin Rd (Co Rd 4015); SW on the Sinlahekin Rd (Co Rd 4015), along the north shore of Conconully Lake, to the Salmon Creek North Fork Rd (Co Rd 2361), at the town of Conconully; N on US Forest Service Rd 38 (Salmon Creek North Fork Rd, Co Rd 2361) to US Forest Service Rd 3820; N on US Forest Service Rd 3820 over Lone Frank Pass, to US Forest Service Rd 39; N on US Forest Service Rd 39 to the US Forest Service Rd 300 at Long Swamp trailhead; W on the US Forest Service 300 to US Forest Service Trail 342; N on US Forest Service Trail 342 to US Forest Service Trail 343; E on US Forest Service Trail 343 to US Forest Service Trail 341; E on US Forest Service Trail 341 to US Forest Service Trail 375; E on US Forest Service Trail 375 to the eastern boundary of the Pasayten Wilderness Area; N on the Pasayten Wilderness Area boundary to the US-Canadian border and the point of beginning.

Mountain Goat Hunt Areas:

Chelan North 2-1

Permit Area: Beginning at the mouth of Fish Creek on Lake Chelan (Moore Point); then northeast up Fish Creek and USFS trail 1259 to the Sawtooth crest near Deephole Spring; then southeast along the Sawtooth crest, which separates Chelan and Okanogan County, to Horsethief Basin and the headwaters of Safety Harbor Creek; then south along Safety Harbor Creek to Lake Chelan, then northwest along the north shore of Lake Chelan to the mouth of Fish Creek at Moore Point and the point of beginning.

Naches Pass 3-6:

Permit Area - Naches: Yakima and Kittitas counties within the following described boundary: Beginning at Chinook Pass; then north along the Pacific Crest Trail to Naches Pass; then east to USFS Road 19 and continuing to State Highway 410; then west along State Highway 410 to Chinook Pass and point of beginning.

Permit Area - Crystal Mountain Corral

Pass: Pierce County within the following described boundary: Beginning where Goat Creek intersects the Corral Pass Road; then southeast up Goat Creek to the Cascade Crest; then north along the Crest to USFS Trail 1188; then northwest along said trail to USFS Trail 1176; then north along said trail to Corral Pass; then west along Corral Pass Road to its intersection with Goat Creek and the point of beginning.

Bumping River 3-7:

Permit Area: Beginning on US Forest Service Trail 2000 (Pacific Crest Trail) and SR 410 at Chinook Pass; NE on SR 410 to US Forest Service Rd 1800 (Bumping Lake Rd); SW on the US Forest Service Rd 1800 (Bumping Lake Rd) to US Forest Service Trail 973 (Richmond Mine Rd); SE on US Forest Service Trail 973 (Richmond Mine Rd) to the north fork of Rattlesnake Creek; SE down the north fork of Rattlesnake Creek to US Forest Service Rd 1502 (McDaniel Lake Rd); SE on US Forest Service Rd 1502 (McDaniel Lake Rd) to US Forest Service Rd 1500; S on US Forest Service Rd 1500 to US Hwy 12; W on US Hwy 12 to US Forest Service Trail 2000 (Pacific Crest Trail) at White Pass; N on the US Forest Service Trail 2000 (Pacific Crest Trail) to SR 410 at Chinook Pass and the point of beginning. (Lands within the boundary of Mt. Rainier National Park along the Pacific Crest Trail are not open to hunting.)

Blazed Ridge 3-10:

Permit Area: Kittitas and Yakima counties within the following described boundary: Beginning at the mouth of Cabin Creek on the Yakima River; then west along Cabin Creek to the headwaters near Snowshoe Butte; then south along the Cascade Crest separating the Green and Yakima river drainage to Pyramid Peak; then southeast along the North Fork, Little Naches, and Naches River to the Yakima River; then north along the Yakima River to the mouth of Cabin Creek and point of beginning.

Chowder Ridge 4-3:

Permit Area: Whatcom County within the following described boundary: Beginning at the confluence of Wells Creek with the North Fork Nooksack River south on Wells Creek to its confluence with Bar Creek; then on Bar Creek to the Mazama Glacier; then ascending Mazama Glacier to the summit of Mount Baker; then northwest between Roosevelt Glacier and Coleman Glacier to the Kulshan Cabin site and Kulshan Creek; then downstream on Kulshan Creek to its confluence with Grouse Creek; then continuing on Grouse Creek to its confluence with Glacier Creek; then on Glacier Creek to its confluence with the North Fork Nooksack River; then east on the North Fork Nooksack River to Wells Creek and the point of beginning.

Lincoln Peak 4-4

Permit Area: Whatcom County within the following described boundary: Beginning at the confluence of Glacier Creek and the North Fork Nooksack River; then south on Glacier Creek to its confluence with Grouse Creek; then on Grouse Creek to its confluence with Kulshan Creek; then on Kulshan Creek to the Kulshan Cabin site and from there ascending between Coleman and Roosevelt glaciers to the summit of Mount Baker; then southwesterly descending Easton Glacier to the pass immediately south of Cathedral Crag and the Bell Pass Trail (Trail No. 603.3); then west on Bell Pass Trail to its intersection with Ridley Creek Trail (Trail No. 696); then west on Ridley Creek Trail to Ridley Creek; then west on Ridley Creek to the Middle Fork Nooksack River; then northwest on the Middle Fork Nooksack River to its confluence with Clearwater Creek, then north on Clearwater Creek to its confluence with Rocky Creek, then north on Rocky Creek to the National Forest boundary; then north on the National Forest boundary to the North Fork Nooksack River, then east on the North Fork Nooksack River to Glacier Creek and the point of beginning.

Dillard Creek 4-6

Permit Area: Whatcom County within the following described boundary: Beginning at the summit of Mount

Area Descriptions

Baker; then northeast descending Rainbow Glacier to the headwaters of Rainbow Creek; then southeast on Rainbow Creek to its confluence with Swift Creek; the south on Swift Creek to Baker Lake; then south along the western shoreline of Baker Lake to Upper Baker Dam; then southwest on Baker River and the western shoreline of Lake Shannon to Rocky Creek; then north-west on Rocky Creek to its intersection with the Park Butte Trail (Trail No. 603); then northwest on Park Butte Trail to its intersection with the Bell Pass Trail (Trail No. 603.3); then west on Bell Pass Trail to the pass immediately south of Cathedral Crag; then north to and onto Easton Glacier to the summit of Mount Baker and the point of beginning.

Avalanche Gorge 4-7

Permit Area: Whatcom County within the following described boundary: Beginning at the summit of Mount Baker north on the Mazama Glacier to Bar Creek, then north on Bar Creek to its confluence with Wells Creek; then southeast upstream along Wells Creek to waypoint 593106 East, 5410010 North (NAD27); then southeast about ½ mile to Ptarmigan Ridge Trail (Trail No. 682.1) at waypoint 593674 East, 5409462 North; then south and southwest on Ptarmigan Ridge Trail about ½ mile to an upper tributary of Swift Creek at waypoint 593425 east, 5408803 North; then east and south on said unnamed tributary to its confluence with Swift Creek; then south on Swift Creek to its confluence with Rainbow Creek; then northwest on Rainbow Creek to the Rainbow Glacier; then ascending Rainbow Glacier to the summit of Mount Baker and the point of beginning.

Goat Rocks 5-4 / Tieton River 3-9

Permit Area - Goat Rocks: Lewis County south of the White Pass Highway (U.S. Highway 12) and east of the Johnson Creek Road (USFS Road 1302).

Permit Area - Tieton River: GMU 364

Elk Areas

Elk Area 1008 West Wenaha (Columbia Co):

That part of GMU 169 west of USFS trail 3112 from Tepee Camp (east fork of Butte Creek) to Butte Creek, and west of Butte Creek to the Washington-Oregon state line.

Elk Area 1009 East Wenaha (Columbia, Garfield, & Asotin cos.):

That portion of GMU 169 east of USFS trail 3112 from Tepee Camp (east fork of Butte Creek) to Butte Creek, and east of Butte Creek to the Washington-Oregon state line.

Elk Area 1010 (Columbia Co):

GMU 162 excluding National Forest land and the Rainwater Wildlife Area.

Elk Area 1011 (Columbia Co):

That part of GMU 162 east of the North Touchet Road, excluding National Forest land.

Elk Area 1012 (Columbia Co):

That part of GMU 162 west of the North Touchet Road, excluding National Forest land and the Rainwater Wildlife Area.

Elk Area 1013 (Asotin Co):

GMU 172, excluding National Forest lands.

Elk Area No. 1015 Turnbull (Spokane Co):

Located in GMU 130, designated areas within the boundaries of Turnbull National Wildlife Refuge.

Elk Area 1016 (Columbia Co):

GMU-162 Dayton, excluding the Rainwater Wildlife Area.

Elk Area 2032 Malaga (Kittitas & Chelan cos.):

Beginning at the mouth of Davies Canyon on the Columbia River; west along Davies Canyon to the cliffs above (north of) the North Fork Tarpiscan Creek; west and north along the cliffs to the Bonneville Power Line; southwest along the power line to the North Fork Tarpiscan Road in Section 9, Township 20N, Range 21E; north and west along North Fork Tarpiscan Road to Colockum Pass Road (Section 9, Township 20N, Range 21E); south and west on Colockum Pass Road to section line between Sections 8 & 9; north along the section line between Sections 8 and 9 as well as Sections 4 & 5 (T20N, R21E) & Sections 32 & 33 (T21N, R21E) to Moses Carr Road; west and north on Moses Carr Road to Jump Off Road; south and west on Jump Off Road to Shaller Road; north and west on Shaller Road to Upper Basin Loop Road; north and west on Upper Basin Loop Road to Wheeler Ridge Road; north on Wheeler Ridge Road to the Basin Loop Road (pavement) in Section 10 (T21N, R20E); north on Basin Loop Road to Wenatchee Heights Road; west on Wenatchee Heights Road to Squilchuck Road; south on Squilchuck Road to Beehive Road (USFS Rd 9712); northwest on Beehive Road to USFS Rd 7100 near Beehive Reservoir; north and west on USFS Rd 7100 to Peavine Canyon Road (USFS Rd 7101); north and east on Peavine Canyon Road to Number Two Canyon Road; north on Number Two Canyon Road to Crawford Street in Wenatchee; east on Crawford Street to the Columbia River; south and east along the Columbia River to Davies Canyon and point of beginning. (Naneum Green Dot, Washington Gazetteer, Wenatchee National Forest)

Elk Area 2033 Peshastin (Chelan Co):

Starting at the Division St bridge over the Wenatchee River in the town of Cashmere; S on Aplets Way then Division St to Pioneer St; W on Pioneer St to Mission Creek Rd; S on Mission Creek Rd to Binder Rd; W on Binder Rd to Mission Creek Rd; S on Mission Creek Rd to Tripp Canyon Rd; W on Tripp Canyon Rd to where Tripp Canyon Rd stops following Tripp Creek; W on Tripp Creek to its headwaters; W up the drainage, about 1000 feet, to US Forest Service (USFS) Rd 7200-160; W on USFS Rd 7200-160 to Camas Creek Rd (USFS Rd 7200); W on Camas Creek Rd (USFS 7200 RDRd) (excluding Camas Land firearm closure.*) to US Hwy 97; N on US Hwy 97 to Mountain Home Rd (USFS 7300 Rd); N on Mountain Home Rd to the Wenatchee River in the town of Leavenworth; South on the Wenatchee River to the Division St bridge in Cashmere and the point of beginning.

Elk Area 2051 Tronsen (Chelan Co):

All of GMU 251 except that portion described as follows: Beginning at the junction of Naneum Ridge Road (WDFW Rd 9) and Ingersol Road (WDFW Rd 1); north and east on Ingersol Road to Colockum Road (WDFW Rd 10); east on Colockum Road and Colockum Creek to the intersection of Colockum Creek and the Columbia River; south on the Columbia River to mouth of Tarpiscan Creek; west up Tarpiscan Creek and Tarpiscan Road (WDFW Rd 14) and North Fork Road (WDFW Rd 10.10) to the intersection of North Fork Road and Colockum Road; southwest on Colockum Road to Naneum Ridge Road; west on Naneum Ridge Road to Ingersol Road and the point of beginning.

Elk Area 3068 Klickitat Meadows (Yakima Co):

Beginning at Darland Mountain, southeast along the main divide between the Diamond Fork drainage and the Ahtanum Creek drainage to the point due west of the headwaters of Reservation Creek (Section 18,

T12N, R14E); then along a line due west to Spencer Point (as represented in the DNR 100k map); northeast from Spencer Point to US Forest Service (USFS) Trail 1136; north along USFS Trail 1136 to USFS Trail 615; east on USFS Trail 615 to Darland Mountain and the point of beginning.

Elk Area 3681 Ahtanum (Yakima Co):

That part of GMU 368 beginning at the power line crossing on Ahtanum Creek in T12N, R16E, Section 15; west up Ahtanum Creek to South Fork Ahtanum Creek; southwest up South Fork Ahtanum Creek to its junction with Reservation Creek; southwest up Reservation Creek and the Yakama Indian Reservation boundary to the main divide between the Diamond Fork drainage and Ahtanum Creek drainage; north along the crest of the main divide between the Diamond Fork drainage and the Ahtanum Creek drainage to Darland Mountain; northeast on US Forest Service Trail 615 to US Forest Service Road 1020; northeast on US Forest Service Road 1020 to US Forest Service Road 613; northeast on US Forest Service Road 613 to US Forest Service Trail 1127; northeast on US Forest Service Trail 1127 to US Forest Service Road 1302 (Jump Off Road), southeast of the Jump Off Lookout Station; northeast on US Forest Service Road 1302 (Jump Off Road) to Highway 12; northeast on Highway 12 to the Naches River; southeast down the Naches River to Cowiche Creek; west up Cowiche Creek and South Fork Cowiche Creek to Summitview Avenue; northwest on Summitview Avenue to Cowiche Mill Road; west on Cowiche Mill Road to the power line in the northeast corner of T13N, R15E, SEC 13; southeast along the power line to Ahtanum Creek and the point of beginning.

Elk Area 3721 Corral Canyon (Benton & Yakima cos.):

That part of GMU 372 beginning at the Yakima River Bridge on SR 241 just north of Mabton; north along SR 241 to the Rattlesnake Ridge Road (mile post #19); east on Rattlesnake Ridge Road to the Hanford Reach National Monument's (HRNM) southwest corner boundary; east and south along the HRNM boundary to SR 225; south on SR 225 to the Yakima River Bridge in Benton City; west (upstream) along Yakima River to point of beginning (SR 241 Bridge).

Elk Area 3722 Blackrock (Benton & Yakima cos.):

That part of GMU 372 beginning at southern corner of the Yakima Training Center border on Columbia River, northwest of Priest Rapids Dam; southeast on southern shore of Columbia River (Priest Rapids Lake) to Priest Rapids Dam; east along Columbia River to the Hanford Reach National Monument's (HRNM) western boundary; south along the HRNM boundary to the Rattlesnake Ridge Road; west on Rattlesnake Ridge Road to SR 241; south on SR 241 to the Yakima River Bridge just north of Mabton; west along Yakima River to SR 823 (Harrison Road) south of town of Pomona; east along SR 823 (Harrison Road) to SR 821; southeast on SR 821 to Firing Center Road at I-82; east on Firing Center Road to main gate of Yakima Training Center; south and east along Yakima Training Center boundary to southern corner of Yakima Training Center boundary on Columbia River and point of beginning.

Elk Area 3911 Fairview (Kittitas Co):

Beginning at the intersection of the BPA Power Lines in T20N, R14E, Section 36 and Interstate 90; east along the power lines to Highway 903 (Salmon La Sac Road); northwest along Highway 903 to Pennsylvania Avenue; northeast along Pennsylvania Avenue to 6 Canyon Road; northeast along 6 Canyon Road to Cle Elum Ridge Road; north along Cle Elum Ridge Road to Carlson Canyon Road; northeast along Carlson Canyon Road to West Fork Teanaway River; east along West

Area Descriptions

Fork Teanaway River to North Fork Teanaway River; north along North Fork Teanaway River to Teanaway Road; southeast on Teanaway Road to Ballard Hill Road; east on Ballard Hill Rd and Swauk Prairie Road to Hwy 970; northeast on Hwy 970 to Hwy 97; south on Hwy 97 to the power lines in T20N, R17E, Section 34; east on the power lines to Naneum Creek; south on Naneum Creek approximately 1/2 mile to power lines in T19N, R19E, Section 20; east along BPA power lines to Colocum Pass Road in T19N, R20E, Section 16; south on Colocum Pass Road to BPA power lines in T18N, R20E, Section 6; east and south along power lines to Parke Creek; north on Parke Creek to Whiskey Jim Creek; east on Whiskey Jim Creek to the Wild Horse Wind Farm Boundary; south and East on Wild Horse Wind Farm boundary to the Vantage Highway; east along the Vantage Highway to the first power line crossing; southwest along the power lines to where they intersect with the second set of BPA power lines in T17N, R21E, Section 18; southeast along the BPA power lines to I-90; west along I-90 to the Yakima Training Center boundary; south and west along the Yakima Training Center boundary to I-82; north on I-82 to Thrall Road; west on Thrall Road to Wilson Creek; south on Wilson Creek to Yakima River; north on Yakima River to gas pipeline crossing in T17N, R18E, Section 25; south and west on the gas pipeline to Umtanum Creek; west on Umtanum Creek to the Durr Road; north on the Durr Road to Umtanum Road; north on Umtanum Road to South Branch Canal; west on South Branch Canal to Bradshaw/Hanson Road; west on Bradshaw Road to the elk fence; north and west along the elk fence to power line crossing in T19N, R16E, Section 10; west along the power line (south branch) to Big Creek; north on Big Creek to Nelson Siding Road; west and north on Nelson Siding Road to I-90; east on I-90 to point of beginning.

Elk Area 3912 Old Naches (Yakima Co):

Starting at the elk fence and Roza Canal along the south boundary T14N, R19E, Section 8; following the elk fence to the bighorn sheep feeding site in T15N, R16E, Section 36; south on the feeding site access road to the Old Naches Highway; west and south on the Old Naches Highway to State Route 12 and the Naches River; down the Naches River to the Tieton River; up the Tieton River approximately 2 miles to the intersection of the metal footbridge and the elk fence at the south end of the bridge in T14N, R16E, Section 3; south along the elk fence to the top of the cliff/rimrock line; southwest along the top of the cliff/rimrock line to the irrigation canal in T14N, R16E, Section 9; southwest along the irrigation canal to the elk fence in T14N, R16E, Section 8; south along the elk fence to the township line between T12N, R15E and T12N, R16E; south along the township line to the South Fork Ahtanum Creek; downstream along the South Fork Ahtanum Creek and Ahtanum Creek to the Yakima River; upstream along the Yakima River to Roza Canal and point of beginning.

Elk Area 4601 North Bend (King Co):

That portion of GMU 460 beginning at the interchange of State Route (SR) 18 and I-90; W on I-90 to SE 82nd St, Exit 22, at the town of Preston; N on SE 82nd Street to Preston Fall City Rd SE (Old SR 203); N on Preston Fall City Rd SE to SE Fall City Snoqualmie Rd (SR 202) at the town of Fall City; E on SE Fall City Snoqualmie Rd to the crossing of Tokul Creek; N and E up Tokul Creek to its crossing with Tokul Rd SE; S on SE Tokul Rd to SE 53rd Way; E on SE 53rd Way where it turns into 396th Dr SE then S on 396th Dr SE to SE Reinig Rd; E on SE Reinig Rd to 428th Ave SE; N on 428th Ave SE to where it turns into North Fork Rd SE; N and E on North Fork Rd SE to Ernie's Grove Rd; E on

Ernie's Grove Rd to SE 70th St; N on SE 70th St to its ends at Fantastic Falls on the North Fork Snoqualmie River; SW down the North Fork Snoqualmie River to Fantastic Falls and the Mt Si Natural Resource Conservation Area boundary then S and E along the southern boundary of the Mt. Si NRCA to the "School Bus" turnaround at SE 114th St; S on 480th Ave SE to SE 130th St; S and E on SE 130th St to its end; SSE overland from the end of SE 130th St, over the Middle Fork Snoqualmie River, to the end of 486th Ave SE; S on 486th Ave SE to the intersection with SE Middle Fork Road; Due S, from said intersection, up Grouse Mountain toward its peak, to the logging road adjacent to Grouse Mountain Peak; S down the logging road to Grouse Ridge Access Rd; W on Grouse Ridge Access Road which becomes SE 146th St; W on SE 146th St to I-90 then east along I-90 to the W boundary of Olallie/Twin Falls State Park then S along the state park western boundary to its most western boundary where it intersects with the boundary of the Iron Horse State Park; W along the boundary of Iron Horse State Park to the boundary of the Rattlesnake Lake Recreation Area; W along the boundary of the Rattlesnake Lake Recreation Area to Cedar Falls Rd SE; N along the Cedar Falls Rd to SE 174th Way; W on SE 174th Way to SE 174th St; W on SE 174th St to SE 173rd St; W on SE 173rd St to SE 170th Pl; W on SE 170th Pl to SE 169th St; W on SE 169th St to 424th Ave SE; N on 424th Ave SE to SE 168th St; W on SE 168th St to 422 Ave SE; N on 422 Ave SE to 426th Way SE; S on 426th Way SE to SE 164th St; E on SE 164th St to Uplands Way SE; W on Uplands Way SE to the crossing with the Power Transmission Lines; W along the Power Transmission Lines to the Winery Rd; NW along the Winery Rd to SE 99th Rd; W and N on SE 99th Rd to the I-90 interchange, at Exit 27; SW on I-90 to the interchange with SR 18 and the point of beginning.

Elk Area 4941 Skagit River (Skagit Co):

That portion of GMU 437 beginning at the intersection of State Route 9 and State Route 20; east on State Route 20 to Cape Horn Road NE; south down Cape Horn Road NE to the power line crossing which passes over the Skagit River; east on the power line to the Skagit River; south and west down the Skagit River to Pressentine Creek; south up Pressentine Creek to the South Skagit Highway; west on South Skagit Highway to State Route 9; north on State Route 9 to point of beginning.

Elk Area 5029 Toledo (Lewis & Cowlitz cos.):

Beginning at the Cowlitz River and State Highway 505 junction; east along the Cowlitz River to the Weyerhaeuser 1800 Road; south along Weyerhaeuser 1800 Road to Cedar Creek Road; east along Cedar Creek Road to Due Road; south on Due Road to Weyerhaeuser 1823 Road; south along Weyerhaeuser 1823 Road to the Weyerhaeuser 1945 Road; south along the Weyerhaeuser 1945 Road to the Weyerhaeuser 1900 Road; south along the Weyerhaeuser 1900 Road to the North Fork Toutle River; west along the North Fork Toutle River to the Toutle River; west on the Toutle River to the Cowlitz River; north along the Cowlitz River to the junction of State Highway 505 and the point of beginning.

Elk Area 5049 Ethel (Lewis Co):

That part of GMU 505 beginning at the intersection of Jackson Highway and Highway 12; south along Jackson Highway to Buckley Road; south on Buckley Road to Spencer Road; east on Spencer Road to Fuller Road; north on Fuller Road to Highway 12; east on Highway 12 to Stowell Road; north on Stowell Road to Gore Road; west on Gore Road to Larmon Road; west on Larmon Road to Highway 12; west on Highway 12 to Jackson Highway and point of beginning.

Elk Area 5050 Newaukum (Lewis Co):

That part of GMU 505 beginning at the intersection of Interstate 5 and Highway 12; east on Highway 12 to Larmon Road; east on Larmon Road to Leonard Road; north on Leonard Road through the town of Onalaska to Deggler Road; north on Deggler Road to Middle Fork Road; east on Middle Fork Road to Beck Road; north on Beck Road to Centralia-Alpha Road; west on Centralia-Alpha Road to Logan Hill Road; south then west on Logan Hill Road to Jackson Highway; south on Jackson Highway to the Newaukum River; west along the Newaukum River to Interstate 5; south on Interstate 5 to Highway 12 and point of beginning.

Elk Area 5051 Green Mountain (Cowlitz Co):

Beginning at the junction of the Cowlitz River and the Toutle River; east along the Toutle River to the North Fork Toutle River; east along the North Fork Toutle River to the Weyerhaeuser 1900 Road; south along the Weyerhaeuser 1900 Road to the Weyerhaeuser 1910 Road; south along the Weyerhaeuser 1910 Road to the Weyerhaeuser 2410 Road; south along the Weyerhaeuser 2410 Road to the Weyerhaeuser 4553 Road; south along the Weyerhaeuser 4553 Road to the Weyerhaeuser 4500 Road; south along the Weyerhaeuser 4500 Road to the Weyerhaeuser 4400 Road; south along the Weyerhaeuser 4400 Road to the Weyerhaeuser 4100 Road; east along the Weyerhaeuser 4100 Road to the Weyerhaeuser 4700 Road; south along the Weyerhaeuser 4700 Road to the Weyerhaeuser 4720 Road; west along the Weyerhaeuser 4720 Road to the Weyerhaeuser 4730 Road; west along the Weyerhaeuser 4730 Road to the Weyerhaeuser 4732 Road; west along the Weyerhaeuser 4732 Road to the Weyerhaeuser 4790 Road; west along the Weyerhaeuser 4790 Road to the Weyerhaeuser 1390 Road; south along the Weyerhaeuser 1390 Road to the Weyerhaeuser 1600 Road; west along the Weyerhaeuser 1600 Road to the Weyerhaeuser Logging Railroad Tracks at Headquarters; west along the Weyerhaeuser Logging Railroad Track to Ostrander Creek; west along Ostrander Creek to the Cowlitz River; north along the Cowlitz River to the Toutle River and point of beginning.

Elk Area 5052 Mossyrock (Lewis Co):

Beginning at the intersection of Winston Creek Road and State Highway 12; east on State Highway 12 to the Cowlitz River; east on the Cowlitz River to Riffe Lake; southeast along the south shore of Riffe Lake to Swofford Pond outlet creek; south on Swofford Pond outlet creek to Green Mountain Road; west on Green Mountain Road to Perkins Road; west on Perkins Road to Longbell Road; south on Longbell Road to Winston Creek Road; north on Winston Creek Road to State Highway 12 and the point of beginning. (All lands owned and managed by the Cowlitz Wildlife Area are excluded from this Elk Area.)

Elk Area 5053 Randle (Lewis Co):

Beginning at the town of Randle and the intersection of U.S. Highway 12 and State Route 131 (Forest Service 23 and 25 roads); south on State Route 131 to Forest Service 25 Road; south on Forest Service 25 Road to the Cispus River; west along the Cispus River to the Champion 300 line bridge; south and west on the Champion 300 line to the Champion Haul Road; north along the Champion Haul Road to Kosmos Road; north on Kosmos Road to U.S. Highway 12; east on U.S. Highway 12 to Randle and point of beginning. (All lands owned and managed by the Cowlitz Wildlife Area are excluded from this Elk Area.)

Area Descriptions

Elk Area 5054 Boistfort (Lewis Co):

Beginning at the town of Vader; west along State Highway 506 to the Wildwood Road; north along the Wildwood Road to the Abernathy 500 line gate (Section 20, T11N, R3W, Willamette Meridian); northwest along the 500, 540, and 560 lines to the Weyerhaeuser 813 line; northwest along the 813, 812, 5000J, 5000 and 4000 lines to the Pe Ell/McDonald Road (Section 15, T12N, R4W); west along the Pe Ell/McDonald Road to the Lost Valley Road; northeast along the Lost Valley Road to the Boistfort Road; north along the Boistfort Road to the King Road; east along the King Road to the town of Winlock and State Highway 603; south along Highway 505 to Interstate 5; south along Interstate 5 to State Hwy 506; west along State Hwy 506 to the town of Vader and the point of beginning.

Elk Area 5056 Grays River Valley (Wahkiakum Co):

On or within 3/4 mile of agricultural land in the Grays River Valley within the following sections: T10N, R7W, Sections 8, 9, 17, 18 and T10N, R8W, Sections 13, 23, 24, 26.

Elk Area 5057 Carlton (Lewis Co):

That part of 513 (South Rainier) lying east of Highway 123 and north of Highway 12.

Elk Area 5058 West Goat Rocks (Lewis Co):

Goat Rocks Wilderness west of the Pacific Crest Trail.

Elk Area 5059 Mt. Adams Wilderness (Skamania & Yakima cos.):

The Mt. Adams Wilderness.

Elk Area 5060 Merwin (Cowlitz Co):

Begin at the State Route 503 and the Longview Fibre Road WS-8000 junction; north and west on the Longview Fibre Road WS-8000 to Day Place Road; west on Day Place Road to Dubois Road; south on Dubois Road to State Route 503; east on State Route 503 to the State Route 503 and the Longview Fibre Road WS-8000 junction and point of beginning.

Elk Area 5061 Wildwood (Lewis Co):

Beginning at the junction of the Pacific West Timber (PWT) 600 Road and the Wildwood Road (SE1/4 S29 T11N R3W); southwest on the 600 Road to the 800 Road (NW1/4 S36 T11N R4W); southwest on the 800 Road to the 850 Road (SW1/4 S3 T10N R4W); northwest on the 850 Road to the Weyerhaeuser 4720 Road (S20 T11N R4W); north on the Weyerhaeuser 4720 Road to the Weyerhaeuser 4700 Road (S17 T11N R4W); east on the Weyerhaeuser 4700 Road to the Weyerhaeuser 5822 Road (NW1/4 S16 T11N R4W); east on the Weyerhaeuser 5822 Road to the Weyerhaeuser 5820 Road (NW1/4 S10 T11N R4W); southeast on the Weyerhaeuser 5820 Road to the PWT 574 Road (SE1/4 S10 T11N R4W); south on the PWT 574 Road to the 570 Road (NW1/4 S14 T11N R4W); south on the 570 Road to the 500 Road (NW1/4 S14 T11N R4W); northeast on the 500 Road to the 560 Road (SW1/4 S12 T11N R4W); east on the 560 Road to the 540 Road (SE1/4 S12 T11N R4W); east and south on the 540 Road to the 500 Road (SE1/4 S18 T11N R3W); east on the PWT 500 Road to the Wildwood Road (N1/2 S20 T11N R3W); south on the Wildwood Road to the point of beginning, the PWT 600 Road junction (SE1/4 S29 T11N R3W).

Elk Area 5062 Trout Lake (Klickitat Co):

Those portions of GMUs 560 (Lewis River) and 578 (West Klickitat) beginning at the intersection of SR 141 and Sunnyside Road; north on Sunnyside Road to Mount Adams Recreational Area Road; north on Mount Adams Recreational Area Road to USFS Road 23; north on USFS Road 23 to DNR T-4300 Road; west on

DNR T-4300 Road to Trout Lake Creek Road; south on Trout Lake Creek Road to SR 141; east and south on SR 141 to the intersection of SR 141 and Sunnyside Road to the point of beginning.

Elk Area 5063 Pumice Plain (Cowlitz & Skamania cos.):

That part of GMU 522 beginning at the confluence of the N. Fork Toutle River and Castle Creek; East along the N. Fork Toutle River to USFS trail 207; south along USFS trail 207 to USFS trail 216E; southwest along USFS trail 216E to USFS trail 216; west along USGS trail 216 to USGS 216G; northwest along USFS trail 216G to USGS trail 221; north along USFS 221 to Castle Creek; northwest along Castle Creek to N. Fork Toutle River and point of beginning.

Elk Area 5064 Upper Smith Creek (Skamania Co):

That part of GMU 522 beginning at the U.S. Forest Service Rd. 99 and U.S. Forest Service Trail 225 (Smith Creek Trail) junction; south on Trail 225 to Ape Canyon Creek; south and west up Ape Canyon Creek to U.S. Forest Service Trail 216 (Loowit Trail); north on Trail 216 to U.S. Forest Service Trail 216D (Abraham Trail); north on Trail 216D to U.S. Forest Service Trail 207 (Truman Trail); north and east on Trail 207 to U.S. Forest Service Rd. 99; north and east on U.S. Forest Service Rd. 99 to the junction of U.S. Forest Service Rd. 99 and U.S. Forest Service Trail 225 and the point of beginning.

Elk Area 5065 Mount Whittier (Skamania Co):

That part of GMU 522 beginning at the U.S. Forest Service Trail 1 (Boundary Trail) and U.S. Forest Service Trail 214 (Whittier Ridge Trail) junction; west on the U.S. Forest Service Trail 1 to U.S. Forest Service Trail 230 (Coldwater Trail); north on U.S. Forest Service Trail 230 to U.S. Forest Service Trail 211 (Lakes Trail); east on Trail 211 to U.S. Forest Service Trail 214; south on U.S. Forest Service Trail 214 to the junction of U.S. Forest Service Trail 214 and U.S. Forest Service Trail 1 and the point of beginning.

Elk Area 5090 JBH (Wahkiakum Co):

The mainland portion of the Julia Butler Hansen National Wildlife Refuge, as administered by the U.S. Fish and Wildlife Service as described: Beginning at the junction of State Route 4 and Steamboat Island Slough Road, northwest on Steamboat Island Slough Road to Brooks Slough Road, east on Brooks Slough Road to State Route 4, south on State Route 4 to Steamboat Slough Road and point of beginning.

Elk Area 5099 Mudflow (Cowlitz Co):

That part of GMU 522 beginning on the North Fork Toutle River at the mouth of Hoffstadt Creek; SE up the North Fork Toutle River to Deer Creek; SE up Deer Creek to Weyerhaeuser (Weyco) 3020 line; NW along Weyco 3020 line to Weyco 3000 line; E along Weyco 3000 line to Weyco 3000P line; E on the 3000P line to Weyco 5600 Line to the Mount Saint Helens National Volcanic Monument Boundary; N on the Mount Saint Helens National Volcanic Monument Boundary to SR 504; W on SR 504 to Hoffstadt Creek Bridge on Hoffstadt Creek; S and W down Hoffstadt Creek to the North Fork Toutle River and point of beginning.

Elk Area 6010 Mallis (Pacific Co):

That part of GMUs 506, 672, and 673 within one mile either side of State Road 6 between the east end of Elk Prairie Road and the Mallis Landing Road.

Elk Area 6011 Centralia Mine (Lewis Co):

That portion of GMU 667 within Centralia Mine property boundary.

Elk Area 6012 Tri Valley (Grays Harbor & Mason cos.):

Those portions of GMUs 648 (Wynoochee) and 651 (Satsop) within one mile of Brady-Matlock Road from State Highway 12 north to the junction with Schaefer State Park Road (east Satsop Road) and all lands within one mile of Wynoochee Valley Road from State Highway 12 north to the junction with Cougar Smith Road, and all lands within one mile of Wishkah Valley Road from north Aberdeen city limit to mile post 16 and all lands within 2 miles north of SR 12 between the Satsop River and Schouweiler and Hurd roads and then a line north from the end of Hurd Road to a point 2 miles north of SR 12.

Elk Area 6013 (Pierce County):

That part of GMU 652 beginning at the intersection of Highway 167 and Highway 410; north on Highway 167 to Highway 18; east on Highway 18 to Highway 164; southeasterly on Highway 164 to Highway 410; westerly on Highway 410 to Highway 167 and the point of beginning.

Elk Area 6054 Puyallup River (Pierce Co):

That portion of GMU 654 beginning at the intersection of Mount Rainier National Park's western boundary and State Route (SR) 706; W on SR 706 to 278th Ave E; N on 278th Ave E to WA Dept of Natural Resources' (DNR) 1300 Rd; NW on DNR 1300 Rd to Scott Turner Rd; NW on Scott Turner Rd to Alder Cutoff Rd; W and NE on Alder Cutoff Rd to Center St SE in the town of Eatonville; NW on Center St SE to SR 161; N and W on SR 161 to Orville Rd E; N on Orville Rd E, past Lake Ohop and Lake Kapowsin, to the bridge crossing the Puyallup River; SE up the Puyallup River to Mount Rainier National Park's western boundary; S on Rainier National Park's western boundary to SR 706 and the point of the beginning.

Elk Area 6061 Twin Satsop Farms (Mason Co):

That portion of GMU 651 starting at the junction of the Deckerville Road and the Brady-Matlock Road; southwest to the junction with the West Boundary Road; north on West Boundary Road to the Deckerville Road; east on the Deckerville Road to the junction of Brady-Matlock Road and point of beginning. In addition, the area within a circle with a radius of two miles centered on the junction of State Route 108 and the Eich Road.

Elk Area 6064 Quinault Valley (Grays Harbor & Jefferson cos.):

That portion of GMU 638 (Quinault) within the Quinault River watershed east of Gattion Creek and Lake Quinault.

Elk Area 6067 North Minot (Grays Harbor Co):

The portion of GMU 660 (Minot Peak) beginning at the junction on State Route 107 and the Melbourne A-line, on the Melbourne A-line to the Vesta F-line; south on Vesta F-line to Vesta H-line (Vesta Creek Road); south on Vesta Creek Road to the North River Road; south and east on North River Road to the Brooklyn Road; east on Brooklyn Road to the Garrard Creek Road; east and north on Garrard Creek Road to the South Bank Road; east on South Bank to South State Street (Oakville); north on South State Street to U.S. 12; northwest and west on U.S. 12 to State Route 107; south and southwest on SR 107 to the Melbourne A-line and the point of beginning.

Elk Area 6071 Dungeness (Clallam Co):

Portions of GMUs 621 (Olympic) and 624 (Coyle) beginning at the mouth of the Dungeness River; east and south along the coast of the Strait of Juan De Fuca to the mouth of Jimmycomelately Creek on Sequim Bay; south and west up Jimmycomelately Creek to US Hwy 101; east on US Hwy 101 to Chicken Coop

Area Descriptions

Road; east and north on Chicken Coop Road to the Clallam-Jefferson county line; south and west along the Clallam-Jefferson county line to the Olympic National Park boundary; north and west along the Olympic Park boundary to McDonald Creek; north along McDonald Creek to US Hwy 101; east along US Hwy 101 to the Dungeness River; north down the Dungeness River to its mouth and the point of beginning.

Deer Areas

Deer Area 1010 (Columbia Co):

GMU 162 excluding National Forest land and the Rainwater Wildlife Area.

Deer Area 1021 Clarkston (Asotin Co):

That portion of GMU 178 beginning at the junction of the Highway 12 bridge and Alpowa Creek; east on Highway 12 to Silcott Road; south and east on Silcott Road to Highway 128; southwest on Highway 128 to McGuire Gulch Road; southeast along the bottom of McGuire Gulch to Asotin Creek; east on Asotin Creek to the Snake River; north and west on the Snake River to Alpowa Creek; southwest of Alpowa Creek to the Highway 12 bridge and the point of beginning.

Deer Area 1030 Republic (Ferry County):

That area within one-half mile surrounding the incorporated town of Republic.

Deer Area 1035 Highway 395 Corridor (Stevens County):

That portion of GMU 121 beginning at the intersection of US Highway (Hwy) 395 (State Route 20) and State Route (SR) 25: S on SR 25 to Old Kettle Rd; E on Old Kettle Rd to Mingo Mountain Rd; S on Mingo Mountain Rd to Greenwood Loop Rd; E on Greenwood Loop Rd to the bridge over the Colville River; S on the Colville River to the bridge over Gold Creek Loop / Valley Westside Rd; W and S on Valley Westside Rd to the Orin-Rice Rd; E on Orin-Rice Rd to Haller Creek Rd; S on Haller Creek Rd to Skidmore Rd; E and S on Skidmore Rd to Arden Hill Rd; E on Arden Hill Rd to Townsend-Sackman Rd; S on Townsend-Sackman Rd to Twelve Mile Rd; S on Twelve Mile Rd to Marble Valley Basin Rd; S on Marble Valley Basin Rd to Zimmer Rd; sS on Zimmer Rd to Blue Creek West Rd; E on Blue Creek West Rd to Dry Creek Rd; S on Dry Creek Rd to Duncan Rd; E on Duncan Rd to Tetro Rd; S on Tetro Rd to Heine Rd; E and S on Heine Rd to Farm-to-Market Rd; S on Farm-to-Market Rd to Newton Rd (also known as Rickers Lane); E on Newton Rd to US Hwy 395; N on US Hwy 395 to McLean Rd and Twelve Mile Rd (also known as Old Arden Hwy); N on McLean Road and Twelve Mile Road to US Hwy 395; N on US Hwy 395 to Old Arden Hwy (again); N on Old Arden Hwy to US Hwy 395; N on US Hwy 395, thru the town of Colville, then W on US Hwy 395 (SR 20) to SR 25 and the point of beginning.

Deer Area 1050 Spokane North (Spokane Co):

From the intersection of the Spokane River and the Idaho-Washington state line, N to Hauser Lake Rd, W to Starr Rd, S to Newman Lake Dr, W and N to Foothills Rd, W to Forker Rd, N and W to Hwy 206 (Mt Spokane Park Rd), N to Feehan Rd, N to Randall Rd, W to Day Mt Spokane Rd, N to Big Meadows Rd, W to Madison Rd, N to Tallman Rd, W to Elk-Chattaroy Rd, N to Laurel Rd, E to Conklin Rd, N to Nelson Rd, E to Jackson Rd, N to Oregon Rd, E to Jefferson Rd, N to Friderger Rd, W to Elk-Camden Rd, S to Boundary Rd, N and W to Dunn Rd, S to Oregon Rd, W to Hwy 2, S on US Hwy 2 to the Deer Park-Milan Rd, W on the Deer Park-Milan Rd to US Hwy 395 at the town of Deer Park, NW on US Hwy 395 and W onto Williams Valley Rd, W and S to Hattery Rd (Owens Rd), S and E to Swenson

Rd, S to Hwy 291, west to Stone Lodge Rd, west to the Spokane River, E on the Spokane River to the Idaho state border and the point of beginning.

Deer Area 1060 Spokane South (Spokane County):

That part of GMU 127 beginning at the intersection of Spokane River and Barker Rd Bridge, Barker Rd S to 24 Ave., 24 Ave. W to Barker Rd, Barker Rd S to 32 Ave, 32 Ave W to Linke Rd, Linke Rd S and E to Chapman Rd, Chapman Rd S to Linke Rd, Linke Rd S to Belmont Rd, Belmont Rd W to Hwy 27, Hwy 27 S to Palouse Hwy, Palouse Hwy W to Valley Chapel Rd, Valley Chapel Rd S to Spangle Creek Rd, Spangle Creek Rd SW to Hwy 195, Hwy 195 N to I-90, I-90 E to Latah Creek at I-90-Latah Creek Bridge, Latah Creek NE to Spokane River, Spokane River E to the Baker Rd Bridge and the point of beginning.

Deer Area 1070 Spokane West (Spokane County):

That part of GMU 130 beginning at the intersection of I-90 and Latah Creek at I-90-Latah Creek Bridge, NE to Hwy 195, S on Hwy 195 S to Paradise Rd, Paradise Rd W to Smythe Road, Smythe Road NW to Anderson Rd, Anderson Rd W to Cheney Spokane Rd, Cheney Spokane Rd SW to Hwy904/1st St in the town of Cheney, 1st SW to Sahnave Rd/Hwy 902, Sahnave Rd NW to Malloy Prairie Rd, Malloy Prairie Rd W to Medical Lake Tyler Rd, Medical Lake Tyler Rd N to Gray Rd, Gray Rd W then N to Fancher Rd, Fancher Rd NW to Ladd Rd, Ladd Rd N to Chase Rd, Chase Rd E to Espanola Rd, Espanola Rd N turns into Wood Rd, Wood Rd N to Coulee Hite Rd, Coulee Hite Rd E to Seven Mile Rd, Seven Mile Rd E to Spokane River, Spokane River S to Latah Creek, Latah Creek S to I-90 at the Latah Creek Bridge and the point of beginning.

Deer Area 1080 Colfax (Whitman County):

Portions of GMUs 139 and 142 beginning at intersection of Hwy 195 and Crumbaker Rd, NE on Crumbaker Rd to Brose Rd, E on Brose Rd to Glenwood Rd, S on Glenwood Rd to Hwy 272, SE on Hwy 272 to Clear Creek Rd, SE on Clear Creek Rd to Stueckle Rd, S on Stueckle Rd to Paulouse River Rd, E to Kenoyer Rd SE to Abbott Rd, S on Abbott Rd to Parvin Rd, S on Parvin Rd to McIntosh Rd, S on McIntosh Rd to 4 mile Rd/Shawnee Rd, W on Shawnee Rd to Hwy 195, N on Hwy 195 to Prune Orchard Rd, W on Prune Orchard Rd to Almota Rd, S on Almota Rd to Duncan Springs Rd, W and NW on Duncan Springs Rd to Airport Rd, NW on Airport Rd to Fairgrounds Rd, N on Fairgrounds Rd to Endicott Rd, NNW on Endicott Rd to Morley Rd, E and S and E on Morley Rd to Hwy 295 (26), NE on Hwy 295 to West River Dr then follow Railroad Tracks NW to Manning Rd, E on Manning Rd to Green Hollow Rd, E and S on Green Hollow Rd to Bill Wilson Rd, E on Bill Wilson Rd to Hwy 195, S on Hwy 195 to Crumbaker Rd and the point of beginning.

Deer Area 2010 Benga (Adams & Whitman cos):

That part of GMU 284 beginning at the town of Washtucna; north on SR 261 to Weber Road; east on Weber Road to Benzel Road; north on Benzel Road to Wellsandt Road; east on Wellsandt Road to Hills Road; south on Hills road to Urquhart Road; east on Urquhart Road to Harder Road; East on Harder Road to McCall Road; east on McCall Road to Gering Road; east on Gering Road to Lakin Road; east on Lakin Road to Revere Road; south on Revere Road to George Knott Road; south on George Knott Road to Rock Creek; south along Rock Creek to the Palouse River; south and west along the Palouse River to SR 26; west on SR 26 to Washtucna and the point of beginning.

Deer Area 2011 Lakeview (Grant Co):

That part of GMU 272 beginning at the junction of SR 28 and First Avenue in Ephrata; west on First Avenue

to Sagebrush Flats Road; west on Sagebrush Flats Road to Norton Canyon Road; north on Norton Canyon Road to E Road NW; north on E Road NW to the Grant-Douglas county line; east along the county line to the point where the county line turns north; from this point continue due east to SR 17; south on SR 17 to SR 28 at Soap Lake; south on SR 28 to the junction with First Avenue in Ephrata and the point of beginning.

Deer Area 2012 Methow Valley (Okanogan Co):

All private land in the Methow Watershed located outside the external boundary of the Okanogan National Forest and north of the following boundary: starting where the Libby Creek Road (Co road 1049) intersects the Okanogan National Forest boundary; east on road 1049 to State Hwy 153; north on Hwy 153 to the Old Carlton Road; east on the Old Carlton Road to the Texas Creek Road (Co road 1543); east on the Texas Creek Road to the Vintin Road (Co road 1552); northeast on the Vintin Road to the Okanogan National Forest boundary.

Deer Area 2013 North Okanogan (Okanogan Co):

Restricted to private land only located within the following boundary: Beginning in Tonasket at the junction of Havillah Road and Hwy 97; northeast on Havillah Road to Dry Gulch Extension road; north to Dry Gulch Road, north on Dry Gulch Road to Oroville-Chesaw Road; west on Oroville-Chesaw Road to Molson Road; north on Molson Road to Nine Mile road, north and west on Nine Mile Road to the Canadian border at the old Sidley Town Site; west along the border to the east shore of Lake Osoyoos; south around Lake Osoyoos to the Okanogan River; south along the east bank of the Okanogan River to the Bridge at Riverside over the Okanogan River; east on Tunk Creek Rd to Chewiliken Valley Rd; northeast along Chewiliken Valley Road to Talkire Lake Road; north on Talkire Lake Rd to Hwy 20; west on Hwy 20 to the junction of Hwy 20 and Hwy 97; north on Hwy 97 to point of beginning.

Deer Area 2014 Central Okanogan (Okanogan Co):

Restricted to private land only located within the following boundary: Beginning in Tonasket on the Okanogan River at the Fourth St Bridge; south along Hwy 7 to Pine Creek Road; west along Pine Creek Rd to Horse Spring Coulee Rd; north on Horse Spring Coulee Rd to Beeman Rd; west on Beeman Rd to North Lemanasky Rd; south along North Lemanasky Road to Pine Creek Rd; south on Pine Creek Rd to Hagood Cut-off Road; south on Hagood Cut-off Rd to South Pine Creek Rd; east on South Pine Creek Rd to Hwy 97; south on Hwy 97 to Town of Riverside North Main Street junction; southeast on North Main Street to Tunk Valley road and the Okanogan River Bridge; north along the west shore of the Okanogan River to the Tonasket Fourth Street bridge and the point of beginning.

Deer Area 2015 Omak (Okanogan Co):

Restricted to private land only located within the following boundary: Beginning at Hwy 97 and Riverside Cut-off road; west on Riverside Cut-off Rd to Conconully Road; south on Conconully Rd to Danker Cut-off road; west on Danker Cut-off road to Salmon Creek Rd; north on Salmon Creek Rd to Spring Coulee Rd; south on Spring Coulee Rd to B&O Road North Rd; southwest on B&O North Rd to Hwy 20; east on Hwy 20 to B&O Rd; south on B&O Rd to the Town of Malott and the bridge over the Okanogan River; north along the west bank of the Okanogan River to the Town of Riverside and the Tunk Valley road bridge; west on Tunk Valley road to State Street in Riverside; south on State Street to 2nd Street; west on 2nd Street to Hwy 97 and the point of beginning.

Area Descriptions

Deer Area 2016 Conconully (Okanogan Co):

Restricted to private land only located within the following boundary: Beginning at the Conconully town limit at the south edge of Town and the east shore of Conconully Reservoir; south along the east shore of the reservoir to Salmon Creek; south along the east bank of Salmon Creek to Salmon Creek road at the old Ruby Town site; south on Salmon Creek road to Green Lake road; northeast on Green Lake road to Conconully road; north on Conconully road to the south limit of the Town of Conconully and the point of beginning.

Deer Area 3071 Whitcomb (Benton Co):

That part of GMU 373 made up by the Whitcomb Unit of the Umatilla National Wildlife Refuge.

Deer Area 3072 Paterson (Benton Co):

That part of GMU 373 made up by the Paterson Unit of the Umatilla National Wildlife Refuge.

Deer Area 3088 High Prairie (Klickitat Co):

That portion of GMU 388 (Grayback) that is south of SR 142.

Deer Area 3682 Ahtanum (Yakima Co):

That part of GMU 368 beginning at the power line crossing on Ahtanum Creek in T12N, R16E, Section 15; west up Ahtanum Creek to South Fork Ahtanum Creek; southwest up South Fork Ahtanum Creek to its junction with Reservation Creek; southwest up Reservation Creek and the Yakama Indian Reservation boundary to the main divide between the Diamond Fork drainage and Ahtanum Creek drainage; north along the crest of the main divide between the Diamond Fork drainage and the Ahtanum Creek drainage to Darland Mountain; northeast on US Forest Service Trail 615 to US Forest Service Road 1020; northeast on US Forest Service Road 1020 to US Forest Service Road 613; northeast on US Forest Service Road 613 to US Forest Service Trail 1127; northeast on US Forest Service Trail 1127 to US Forest Service Road 1302 (Jump Off Road), southeast of the Jump Off Lookout Station; northeast on US Forest Service Road 1302 (Jump Off Road) to Hwy 12. Northeast on Hwy 12 to the Naches River. Southeast down the Naches River to Cowiche Creek. West up Cowiche Creek and the South Fork Cowiche Creek to Summitview Ave. Northwest on Summitview Ave to Cowiche Mill Road. West on Cowiche Mill Road to the power line in the northeast corner of T13N, R15E, SEC 13. Southeast along the power line to Ahtanum Creek and the point of beginning.

Deer Area 4004 (San Juan Co):

That part of GMU 410 made up of Shaw Island.

Deer Area 4005 (San Juan Co):

That part of GMU 410 made up of Lopez Island.

Deer Area 4006 (San Juan Co):

That part of GMU 410 made up of Orcas Island.

Deer Area 4007 (San Juan Co):

That part of GMU 410 made up of Decatur Island.

Deer Area 4008 (San Juan Co):

That part of GMU 410 made up of Blakely Island.

Deer Area 4009 (Skagit Co):

That part of GMU 410 made up of Cypress Island.

Deer Area 4010 (San Juan Co):

That part of GMU 410 made up of San Juan Island.

Deer Area 4011 (Island Co):

That part of GMU 410 made up of Camano Island.

Deer Area 4012 (Island Co):

That part of GMU 410 made up of Whidbey Island.

Deer Area 4013 (King Co):

That part of GMU 454 made up of Vashon and Maury islands.

Deer Area 4926 Guemes (Skagit Co):

That part of GMU 407 (North Sound) on Guemes Island.

Deer Area 6014 (Pierce Co):

That part of GMU 652 made up of Anderson Island.

Deer Area 6020 (Clallam & Jefferson cos.):

Dungeness-Miller Peninsula: That part of GMU 624 west of Discovery Bay and Salmon Creek.

Game Management Units

GMU 101-SHERMAN (Ferry & Okanogan cos.):

Beginning at the Kettle River and the US-Canadian border near the Ferry Customs Office, north of the town of Toroda; E on the US-Canadian border to the Kettle River, east of the town of Laurier; S down the Kettle River (Ferry-Stevens county line) to the mouth of the Kettle River on Lake Roosevelt; S down the western shore of Lake Roosevelt to the northeastern corner of the Colville Indian reservation; W on the northern Colville Indian reservation boundary to SR 21; N on SR 21 to SR 20 at the town of Republic; NW on SR 20 to Toroda Creek Rd (Okanogan Co Rd 9495) at the town of Wauconda; NE on the Toroda Creek Rd (Okanogan Co Rd 9495 and Ferry Co Rd 502) to Toroda Creek at the town of Toroda; E along Toroda Creek to its mouth on the Kettle River; N up the Kettle River to the US-Canadian border near the Ferry Customs Office north of the town of Toroda and point of beginning.

GMU 105-KELLYHILL (Stevens Co):

Beginning at the Kettle River (Ferry-Stevens county line) and the US-Canadian border east of the town of Laurier; E on the US-Canadian border to Lake Roosevelt (Columbia River); SW along the eastern shore of Lake Roosevelt (Columbia River) to the US Hwy 395 bridge; W on US Hwy 395 over the bridge to the western shore of Lake Roosevelt; N on the western shore of Lake Roosevelt to the mouth of the Kettle River; N up the Kettle River (Ferry-Stevens county line) to the US-Canadian border east of the town of Laurier and the point of beginning.

GMU 108-DOUGLAS (Stevens Co):

Beginning at the junction of US Hwy 395 and SR 20 in the town of Colville; NW on US Hwy 395 (SR 20) to the bridge over Lake Roosevelt; N up the southeastern shore of Lake Roosevelt and Columbia River to the SR 25 bridge over the Columbia River at the town of Northport; S on SR 25 to Aladdin Rd in the town of Northport; SW on the Aladdin Rd to SR 20, E of the town of Colville; W on SR 20 to Hwy 395 at the town of Colville and point of beginning.

GMU 111-ALADDIN (Stevens & Pend Oreille cos.):

Beginning at the junction of the Aladdin Rd and SR 20 on the east side of Colville; N on Aladdin Rd to SR 25 at the town of Northport; N on SR 25 to the bridge over the Columbia River; NE along the southeastern shoreline of the Columbia River to the US-Canadian border; E along the US-Canadian border to the Pend Oreille River; S along the western shoreline of the Pend Oreille River to Tiger East Rd, which is due east of the town of Tiger; W on the Tiger East Rd to SR 20 at the town of Tiger; W and S on SR 20 to the junction with the Aladdin Rd, E of the town of Colville and point of beginning.

GMU 113-Selkirk (Pend Oreille Co):

Beginning on the western shore of the Pend Oreille River at the US-Canadian border; E on the US-Canadian border to the Washington-Idaho state line; S on the

Washington-Idaho state line to the southwestern shore of the Pend Oreille River at the town of Newport; NW along the southwestern shore of the Pend Oreille River to the US-Canadian border and the point of beginning.

GMU 117-49 DEGREES NORTH (Stevens & Pend Oreille cos.):

Beginning at junction of SR 20 and US Hwy 395 at the town of Colville; E on SR 20 to Tiger East Rd at the town of Tiger; E on Tiger East Rd to western shore of the Pend Oreille River; S along the southwestern shore of the Pend Oreille River to the Washington-Idaho state line; S along the Washington-Idaho state line to US Hwy 2 in the town of Newport; SW and S on US Hwy 2 to the Deer Park-Milan Rd; W on the Deer Park-Milan Rd to US Hwy 395 at the town of Deer Park; NW on US Hwy 395 to its junction with SR 20 at the town of Colville and the point of the beginning.

GMU 121-HUCKLEBERRY (Stevens Co):

Beginning at the US Hwy 395 bridge over Lake Roosevelt (Columbia River) northwest of the town of Kettle Falls; SE on US Hwy 395 through Colville and Chewelah to SR 292 at Loon Lake; W on SR 292 to SR 231 at the town of Springdale; S on SR 231 to the northeast corner of the Spokane Indian reservation; W on the northern boundary of the Spokane Indian reservation to eastern boundary of the Colville Indian reservation on the Ferry-Stevens county line on Lake Roosevelt; N along the Colville Indian reservation boundary to its northern corner on Lake Roosevelt; W along Colville Indian reservation boundary to the western shore of Lake Roosevelt; N along western shore of Lake Roosevelt to the US Hwy 395 bridge over Lake Roosevelt northwest of the town of Kettle Falls and the point of beginning.

GMU 124-MOUNT SPOKANE (Spokane, Stevens & Pend Oreille cos.):

Beginning at the junction of SR 231 and SR 292 at the town of Springdale; E on SR 292 to US Hwy 395 at Loon Lake; SE on US Hwy 395 to the Deer Park-Milan Rd; E on the Deer Park-Milan Rd to US Hwy 2; N and NE on US Hwy 2 to the Washington-Idaho state line at the town of Newport; S on the Washington-Idaho state line to the Spokane River; W and NW down the north shore of Spokane River to Spokane Indian reservation boundary (Chamokane Creek) north along the eastern boundary of the Spokane Indian reservation boundary (Chamokane Creek) to the northeastern corner of the Spokane Indian reservation; E from the northeastern corner of the Spokane Indian reservation to SR 231; N on SR 231 to SR 292 at the town of Springdale and the point of beginning.

GMU 127-MICA PEAK (Spokane Co):

Beginning at the mouth of Latah Creek (Hangman Creek) on the Spokane River; E up the south shore of the Spokane River to the Maple Street Bridge; N across the Maple Street Bridge to the north shore of the Spokane River; E on the north shore of the Spokane River to the Washington-Idaho state line; south on the Washington-Idaho state line to SR 274 at the town of Willard; SW on SR 274 to SR 27 at the town of Tekoa; NW on SR 27 to Fairbanks Rd; W on Fairbanks Rd to Dunn Rd; SW on Dunn Rd to Merrit Rd; W on Merrit Rd to US Route 195; N on US Route 195 to I-90; E on I-90 to Latah Creek (Hangman Creek); N down Latah Creek (Hangman Creek) to the Spokane River and the point of the beginning.

GMU 130-CHENEY (Spokane & Lincoln cos.):

Beginning on the Spokane River and SR 231; E up the north shore of the Spokane River to the Maple Street Bridge; S on the Maple Street Bridge to the south shore of the Spokane River; W on the south shore of the

Area Descriptions

Spokane River to Latah Creek (Hangman Creek) in Spokane; S up Latah Creek (Hangman Creek) to I-90; W on I-90 to US Hwy 195; S on US Hwy 195 to Rosalia exit and south to Gashouse Rd in the town of Rosalia; W on Gashouse Rd to Squaw Rd; NW on Squaw Rd to Blackman Rd; W on Blackman Rd to Texas Ferry Rd; S on Texas Ferry Rd to Siegal Rd; W on Siegal Rd to Belsby Rd; W on Belsby Rd to Henderson Rd; W on Henderson Rd to Mullinix Rd; N on Mullinix Rd to Reed Rd; W on Reed Rd to Spuller Rd; S on Spuller Rd to Dewey Rd; W on Dewey Rd to Stoner Rd; SW on Stoner Rd to SR 23; NW along SR 23 to SR 231; N on SR 231 to US Hwy 2; E on US Hwy 2 to SR 231 at the town of Reardan; N along State Hwy 231 to the Spokane River and to the point of beginning.

GMU 133-ROOSEVELT (Lincoln Co):

Beginning at the west end of the Grand Coulee Dam at Lake Roosevelt; E along the Grant-Okanogan, Lincoln-Okanogan, Lincoln-Ferry county lines on Lake Roosevelt to the Spokane River; E up the Spokane River, following the Lincoln-Stevens county line, to SR 231; S on SR 231 to US Hwy 2 at the town of Reardan; W on US Hwy 2 to SR 21 at the town of Wilbur; N on SR 21 to SR 174; NW on SR 174 to SR 155 at the town of Grand Coulee; NE on SR 155 to the access road to the Grand Coulee Dam causeway (access restricted); E on the causeway access road to the west end of the Grand Coulee Dam at Lake Roosevelt and the point of beginning.

GMU 136-HARRINGTON (Lincoln & Grant cos.):

Beginning at the town of Grand Coulee at SR 174 and Rd W N.E. (Grand Coulee Hill Rd); SE on SR 174 to US Hwy 2 at the town of Wilbur; E on US Hwy 2 to SR 231; S on SR 231 to SR 23; S on SR 23 to I-90; SW on I-90 to Danekas Rd (Interstate Hwy Exit 231); W on Danekas Rd to Tokio Rd; W on Tokio Rd to Marcellus Rd; N on Marcellus Rd to Davis Rd; W on Davis Rd to Rd 12 N.E.; W on Rd 12 N.E. to Rd W N.E.; N on Rd W N.E. to Rd X N.E. at the town of Marlin; N on Rd X N.E. to Kiner Rd (Lincoln Co Rd 9115); NE, E, N, E, and N on Kiner Rd (Lincoln Co Rd 9115) to US Hwy 2, east of the town of Almira; SW on US Hwy 2 to Maxwell Rd; W on Maxwell Rd to Old Coulee Rd at the town of Almira; N on Old Coulee Rd to Douglas Rd; W on Douglas Rd to Peterson Rd; N on Peterson Rd to Rd 51; E on Rd 51 N.E. to Rd W N.E.; N on Rd W N.E. to Grand Coulee Hill Rd; N on Grand Coulee Hill Rd to SR 174 in the town of Grand Coulee and the point of beginning.

GMU 139-STEPTOE (Lincoln, Whitman, & Spokane cos.):

Beginning at the Washington-Idaho state line and SR 274 at the town of Willard; W on SR 274 to SR 27 at the town of Tekoa; NW on SR 27 to Fairbanks Rd; W on Fairbanks Rd to Dunn Rd; SW on Dunn Rd to Merrit Rd; W on Merrit Rd to the town of Rosalia; from Rosalia, W on Gashouse Rd to Squaw Rd; NW on Squaw Rd to Blackman Rd; W on Blackman Rd to Texas Ferry Rd; S on Texas Ferry Rd to Siegal Rd; W on Siegal Rd to Belsby Rd; W on Belsby Rd to Henderson Rd; W on Henderson Rd to Mullinix Rd; N on Mullinix Rd to Reed Rd; W on Reed Rd to Spuller Rd; S on Spuller Rd to Dewey Rd; W on Dewey Rd to Stoner Rd; SW on Stoner Rd to SR 23; N on SR 23 to Lamont Rd; SW on Lamont Rd to Revere Rd; S on Revere Rd to Rock Creek; S down Rock Creek to the Palouse River; S down the Palouse River to SR 26; E along SR 26 to US Hwy 195 at the town of Colfax; S on US Hwy 195 to SR 270; E on SR 270 to Washington-Idaho state line; north on the Washington-Idaho state line to SR 274 at the town of Willard and the point of beginning.

GMU 142-ALMOTA (Whitman Co):

Beginning at US Hwy 195 and SR 26 at the town of Colfax; SE on US Hwy 195 to SR 270; E on SR 270, through the town of Pullman to the Washington-Idaho state line near Moscow, Idaho; S along the Washington-Idaho state line to the Snake River (Asotin-Whitman county line), north of the town of Clarkston; W along the Snake River (Asotin-Whitman, Garfield-Whitman, and Columbia-Whitman county line) to the mouth of the Palouse River (Franklin-Whitman county line); N and E up the Palouse River (Franklin-Whitman county line) to SR 26, west of the town of Gordon; E on SR 26 (Washitucna-Lacrosse Hwy) to US Hwy 195 at the town of Colfax and the point of beginning.

GMU 145-MAYVIEW (Garfield & Asotin cos.):

Beginning at the SR 127 bridge crossing the Snake River (Whitman-Garfield county line) at Central Ferry; E along the Snake River (Whitman-Asotin and Whitman-Garfield county lines) to the mouth of Alpowa Creek; S up Alpowa Creek to the US Hwy 12 bridge; W on US Hwy 12 to SR 127; N on SR 127 (Central Ferry Hwy) to the bridge crossing the Snake River (Garfield-Whitman county line) at Central Ferry and the point of beginning.

GMU 149-PRESCOTT (Walla Walla, Columbia, & Garfield cos.):

Beginning on the Columbia River at the mouth of the Snake River (Benton-Franklin-Walla Walla county line); NE and E along the Snake River (Franklin-Walla Walla, Whitman-Columbia, and Whitman-Garfield county lines) to SR 127 bridge at Central Ferry; S on SR 127 (Central Ferry Hwy) to US Hwy 12 at Dodge Junction; SW on US Hwy 12, through the towns of Dayton and Waitsburg, to SR 125 at the town of Walla Walla; S on SR 125 to the Washington-Oregon state line; W on the Washington-Oregon state line to the Columbia River (Benton-Walla Walla county line); N along the Columbia River (Benton-Walla Walla county line) to the mouth of the Snake River and the point of beginning.

GMU 154-BLUE CREEK (Walla Walla & Columbia cos.):

Beginning on US Hwy 12 at the town of Waitsburg; NE on US Hwy 12 to Hogeeye Rd at Long Station; E on Hogeeye Rd to the Payne Hollow Rd; S on the Payne Hollow Rd to Jasper Mountain Rd; S on Jasper Mountain Rd to Mt. Pleasant Rd; S on Mt. Pleasant Rd to Dent Rd; S on Dent Rd to the Lewis Peak Rd; S on the Lewis Peak Rd to Lewis Peak Trail; SE on Lewis Peak Trail to US Forest Service Trail 3211 (Mill Creek Watershed Intake Trail); SW on US Forest Service Trail 3211 to the Washington-Oregon state line; W on the Washington-Oregon state line to SR 125; N on SR 125 to US Hwy 12; NE on US Hwy 12 to the town of Waitsburg and the point of beginning.

GMU 157-MILL CREEK WATERSHED (Walla Walla & Columbia cos.):

Beginning at US Forest Service Trail 3211 (Mill Creek Watershed Intake Trail) at the Washington-Oregon state line; NE and E on US Forest Service Trail 3211 to US Forest Service Rd 64; S on the US Forest Service Rd 64 to the Washington-Oregon state line; W on the Washington-Oregon state line to US Forest Service Trail 3211 and the point of beginning.

GMU 162-DAYTON (Walla Walla & Columbia cos.):

Beginning at the junction of US Hwy 12 and Patit Rd in the town of Dayton; E on the Patit Rd to the Hartssock Grade Rd-Maloney Mountain Rd intersection; S on Maloney Mountain Rd to US Forest Service Rd 4625 (Maloney Mountain Rd); S and W on to US Forest Service Rd 4625 to Skyline Drive Rd; SE on Skyline Drive Rd to US Forest Service Rd 46 (Skyline Drive Rd); S on US Forest Service Rd 46 to US Forest

Service Rd 64; S on US Forest Service Rd 64 to US Forest Service Trail 3211 (Mill Creek Watershed Intake Trail); W on US Forest Service Trail 3211 to the Lewis Peak Trail; NW on the Lewis Peak Trail to Lewis Peak Rd; N on the Lewis Peak Rd to Dent Rd; N on Dent Rd to Mt. Pleasant Rd; N on the Mt. Pleasant Rd to the Jasper Mountain Rd; N on the Jasper Mountain Rd to Payne Hollow Rd; N on Payne Hollow Rd to Hogeeye Rd; W on Hogeeye Rd to US Hwy 12 at Long Station; NE on US Hwy 12 to its junction with Patit Rd at the town of Dayton and the point of beginning.

GMU 163-MARENGO (Columbia & Garfield cos.):

Beginning at the junction of US Hwy 12 and Patit Rd in the town of Dayton; N and E on US Hwy 12 to the Tatman Mountain Rd at Zumwalt; SE on Tatman Mountain Rd to Linville Gulch Rd; S on the Linville Gulch Rd to the Blind Grade Rd; SW on the Blind Grade Rd to the Tucannon Rd; N on the Tucannon Rd to the Hartssock Grade Rd; S on the Hartssock Grade Rd to the Patit Rd; W on the Patit Rd to US Hwy 12 in the town of Dayton and the point of beginning.

GMU 166-TUCANNON (Columbia & Garfield cos.):

Beginning at the intersection of the Hartssock Grade Rd and the Tucannon River Rd; SE on the Tucannon River Rd to the elk drift fence at the northern boundary of the W.T. Wooten Wildlife Area; E and S along the elk drift fence to the US Forest Service Rd 40 (Mountain Rd) at the Umatilla National Forest's northern boundary; S on the US Forest Service Rd 40 (Mountain Rd) to US Forest Service Rd 4030 (Diamond Peak Rd); W on US Forest Service Rd 4030 to US Forest Service Trail 3113 (Diamond Peak Trail-Bullfrog Springs Trail-Oregon Butte Trail) at Diamond Peak; W on US Forest Service Trail 3113 to US Forest Service Trail 3136 (Teepee Trail); W along US Forest Service Trail 3136 to US Forest Service Rd 4608 (Teepee Rd) at Teepee Camp; W on the US Forest Service Rd 4608 to US Forest Service Rd 46 (Skyline Drive Rd); N on the US Forest Service Rd 46 to Skyline Drive Rd; N on Skyline Drive Rd to the Maloney Mountain Rd; W on Maloney Mountain Rd to US Forest Service Rd 4625 (Maloney Mountain Rd); E and N on the US Forest Service Rd 4625 (Maloney Mountain Rd) to the Hartssock Grade Rd; N on the Hartssock Grade Rd to the Tucannon River Rd and the point of beginning.

GMU 169-WENAHA (Columbia, Garfield & Asotin cos.):

Beginning on the Washington-Oregon state line at the US Forest Service Rd 64; N on US Forest Service Rd 64 to US Forest Service Rd 46 (Skyline Dr); E on US Forest Service Rd 46 to US Forest Service Rd 4608 (Teepee Rd) at Godman Springs; E on US Forest Service Rd 4608 to US Forest Service Trail 3136 (Teepee Trail) at Teepee Camp; E on the US Forest Service Trail 3136 to US Forest Service Trail 3113 (Oregon Butte Trail-Bullfrog Springs Trail-Diamond Peak Trail); E on US Forest Service Trail 3113 to US Forest Service Rd 4030 (Diamond Peak Rd) at Diamond Peak; E on US Forest Service Rd 4030 to US Forest Service Rd 40 (Mountain Rd); S along US Forest Service Rd 40 to US Forest Service Rd 4039 (South Boundary Rd); SW along US Forest Service Rd 4039 to US Forest Service Trail 3133 (Three Forks Trail); NW on US Forest Service Trail 3133 to US Forest Service Trail 3100; S on US Forest Service Trail 3100 to the Washington-Oregon state line; due W on the Washington-Oregon state line to US Forest Service Rd 64 and the point of beginning.

GMU 172-MOUNTAIN VIEW (Garfield & Asotin cos.):

Beginning on the Washington-Oregon state line at US Forest Service Trail 3100; N on US Forest Service Trail

Area Descriptions

3100 to US Forest Service Trail 3133 (Three Forks Trail); SE on US Forest Service Trail 3133 (Three Forks Trail) to US Forest Service Rd 4039 (South Boundary Rd); NE on US Forest Service Rd 4039 to US Forest Service Rd 40 (Mountain Rd); N on US Forest Service Rd 40 to US Forest Service Rd 44 (Mount Misery-Big Butte Rd) at Misery junction; E on US Forest Service Rds 44, 43, and 4304 (Mount Misery-Big Butte Rd) to West Mountain Rd; NE on the West Mountain Rd to the Bennett Ridge Rd-Mill Rd; N and E on the Bennett Ridge Rd-Mill Rd to SR 129 at the town of Anatone; SW on SR 129 to the Washington-Oregon state line; due W on the Washington-Oregon state line to US Forest Service Trail 3100 and the point of beginning.

GMU 175-LICK CREEK (Garfield & Asotin cos.):

Beginning at the intersection of US Forest Service Rd 40 (Mountain Rd) and the elk drift fence on the Umatilla National Forest's northern boundary; E along the elk drift fence to its end at the eastern border section line of Section 2, T9N, R43E; due S from the end to the elk drift fence on section line of Section 2, T9N, R43E to Charley Creek; E down Charley Creek to Asotin Creek; S down Asotin Creek to the South Fork Asotin Creek Rd; S up the South Fork Asotin Creek Rd to Campbell Grade Rd; E on the Campbell Grade Rd to Back Rd (Asotin Co Rd 01550); N and E on Back Rd (Asotin Co Rd 01550) to the Cloverland Rd; S on Cloverland Rd to its junction with the Umatilla National Forest's eastern boundary fence; E and S on the US Forest Service boundary fence past Big Butte to US Forest Service Rd 4303 (Big Butte Rd-Mount Misery Rd); W on US Forest Service Rds 4304, 43, and 44 (Big Butte Rd-Mount Misery Rd) to US Forest Service Rd 40 (Mountain Rd) at Misery junction; NW on US Forest Service Rd 40 (Mountain Rd) to the intersection with the elk drift fence on the Umatilla National Forest's northern boundary and the point of beginning.

GMU 178-PEOLA (Garfield & Asotin cos.):

Beginning at the intersection of US Hwy 12 and Tatman Mountain Rd at Zumwalt; E on US Hwy 12 to bridge near the mouth of Alpowa Creek; N down Alpowa Creek to the Snake River; E and S along the Snake River (Asotin-Whitman county line, Washington-Idaho state line) to the mouth of Asotin Creek; W along Asotin Creek to Charley Creek; W along Charley Creek to the unit boundary marker at the eastern border section line of Section 2, T9N, R43E; N on eastern border section line of Section 2, T9N, R43E to end of the elk drift fence; W along the elk drift fence to the boundary of the W.T. Wooten Wildlife Area; NW and W along the elk drift fence to the Tucannon River Rd; N on the Tucannon River Rd to Blind Grade Rd; NE up Blind Grade Rd to the Linville Gulch Rd; N on the Linville Gulch Rd to Tatman Mountain Rd; NW up Tatman Mountain Rd to US Hwy 12 at Zumwalt and the point of beginning.

GMU 181-COUSE (Asotin Co):

Beginning at the mouth of Asotin Creek on the Snake River at the town of Asotin; S along the Snake River (Washington-Idaho state line) to the Grande Ronde River; W along the north shore of Grande Ronde River to SR 129; NW on SR 129 to Mill Rd in the town of Anatone; S and W on the Mill Rd-Bennett Ridge Rd to West Mountain Rd; SW on West Mountain Rd to Umatilla National Forest eastern boundary fence at Big Butte; N along the Umatilla National Forest boundary fence to the Cloverland Rd; NE on the Cloverland Rd to Back Rd (Asotin Co Rd 01550); W and S on Back Rd (Asotin Co Rd 01550) to Campbell Grade Rd; W on the Campbell Grade Rd to the South Fork Asotin Creek Rd; NE on the South Fork Asotin Creek Rd to Asotin Creek; NE down Asotin Creek to the Snake River at the town of Asotin and the point of beginning.

GMU 186-GRANDE RONDE (Asotin Co):

Beginning on the Washington-Oregon state line and SR 129; N on SR 129 to the Grande Ronde River; E along the north shore of the Grande Ronde River to the Snake River (Washington-Idaho state line); S along the Snake River (Washington-Idaho state line) to the Washington-Oregon state line; W on the Washington-Oregon state line to SR 129 and the point of beginning.

GMU 203-PASAYTEN (Okanogan & Whatcom cos.):

Beginning at the western junction of the Pasayten Wilderness Area-Ross Lake National Recreational Area border and the US-Canadian border; E along the US-Canadian border to the eastern junction of the Pasayten Wilderness Area boundary and the US-Canadian border; S on the Pasayten Wilderness border to US Forest Service Trail 375; W on US Forest Service Trail 375 to US Forest Service Trail 341; SW on US Forest Service Trail 341 to its junction with US Forest Service Trail 533 and US Forest Service Trail 343; W on US Forest Service Trail 343 to US Forest Service Trail 342; SW on US Forest Service Trail 342 to Pasayten Wilderness boundary; W on the Pasayten Wilderness boundary to US Forest Service Trail 478 (Robinson Creek Trail); N on US Forest Service Trail 478 (Robinson Creek Trail) to US Forest Service Trail 575; S on US Forest Service Trail 575 to US Forest Service Trail 498; NW overland from the junction of US Forest Service Trails 575 and 498 to the junction of US Forest Service Trails 576 and 472; W on US Forest Service Trail 576 to US Forest Service Trail 2000 (Pacific Crest Trail); N on US Forest Service Trail 2000 (Pacific Crest Trail) to the Pasayten Wilderness Area border at Jim Pass; W on the Pasayten Wilderness Area border to Ross Lake National Recreational Area border; N on the Pasayten Wilderness Area-Ross Lake National Recreational Area border to the US-Canadian border and the point of beginning.

GMU 204-OKANOGAN EAST (Okanogan & Ferry cos.):

Beginning on the eastern shore of Osoyoos Lake and the US-Canadian border; E on the US-Canadian border to the Kettle River near the Ferry Customs Office, north of the town of Toroda; S down the Kettle River to the mouth of Toroda Creek; W up Toroda Creek to Toroda Creek Rd (Ferry Co Rd 502); SW on Toroda Creek Rd (Ferry Co Rd 502 and Okanogan Co Rd 9495) to SR 20 at the town of Wauconda; E on SR 20 to SR 21 at the town of Republic; S on SR 21 to the northern border of the Colville Indian reservation; W on the northern border of the Colville Indian reservation to the Okanogan River; N up the eastern shore of the Okanogan River and the eastern shore of Osoyoos Lake to the US-Canadian border and the point of beginning.

GMU 209-WANNACUT (Okanogan Co):

Beginning where the Similkameen Rd (Co Rd 4568) crosses the US-Canadian border; E on the US-Canadian border to the eastern shore of Lake Osoyoos; S along the eastern shore of Lake Osoyoos and the eastern shore of Okanogan River to the Fourth Street Bridge at the town of Tonasket; NW on Fourth Street on the Fourth Street Bridge to Co Hwy 7; S on Co Hwy 7 to North Pine Creek Rd (Co Rd 9410); SW on North Pine Creek Rd (Co Rd 9410) to the Horse Springs Coulee Rd (Co Rd 4371), north of Aeneas Lake; north on Horse Springs Coulee Road (Co Road 4371) to Loomis-Oroville Highway (Co Road 9425) west of Spectacle Lake; W and N on Loomis-Oroville Hwy (Co Rd 9425) to Similkameen Rd (Co Rd 4568); N on the Similkameen Rd (Co Rd 4568) to the US-Canadian border and the point of beginning.

GMU 215-SINLAHEKIN (Okanogan Co):

Beginning at the eastern boundary of the Pasayten Wilderness border and the US-Canadian border; E on the US-Canadian border to the border station on Similkameen Rd (Co Rd 4568); SE on the Similkameen Rd (Co Rd 4568) to the Loomis-Oroville Rd (Co Rd 9425); S on the Loomis-Oroville Rd (Co Rd 9425), through the town of Loomis, then east to the Horse Springs Coulee Rd (Co Rd 4371) west of Spectacle Lake; S on the Horse Springs Coulee Rd (Co Rd 4371) to the North Pine Creek Rd (Co Rd 9410); NE on the North Pine Creek Rd (Co Rd 9410) to Co Hwy 7; NE on Co Hwy 7 to Fourth Street and the Fourth Street Bridge which crosses the Okanogan River into the town of Tonasket; SE onto the Fourth Street Bridge and the Okanogan River; S along the eastern shore of the Okanogan River to bridge crossing the Okanogan River at the town of Riverside; SW from said bridge to the junction of Riverside Cutoff Rd (Co Rd 9260) and US Hwy 97; N on US Hwy 97 to the South Pine Creek Rd (Co Rd 9410); W on the South Pine Creek Rd (Co Rd 9410) to Fish Lake Rd (Co Rd 4290); W on Fish Lake Rd (Co Rd 4290) to South Fish Lake Rd (Co Rd 4282), along the south shore of Fish Lake; SW on South Fish Lake Rd (Co Rd 4282), to the Sinlahekin Rd (Co Rd 4015); SW on the Sinlahekin Rd (Co Rd 4015), along the north shore of Conconully Lake, to the Salmon Creek North Fork Rd (Co Rd 2361), at the town of Conconully; N on US Forest Service Rd 38 (Salmon Creek North Fork Rd, Co Rd 2361) to US Forest Service Rd 3820; N on US Forest Service Rd 3820 over Lone Frank Pass, to US Forest Service Rd 39; N on US Forest Service Rd 39 to the US Forest Service Rd 300 at Long Swamp trailhead; W on the US Forest Service 300 to US Forest Service Trail 342; N on US Forest Service Trail 342 to US Forest Service Trail 343; E on US Forest Service Trail 343 to US Forest Service Trail 341; E on US Forest Service Trail 341 to US Forest Service Trail 375; E on US Forest Service Trail 375 to the eastern boundary of the Pasayten Wilderness Area; N on the Pasayten Wilderness Area boundary to the US-Canadian border and the point of beginning.

GMU 218-CHEWUCH (Okanogan Co):

Beginning at Harts Pass on the US Forest Service Trail 2000 (Pacific Crest Trail); N on the US Forest Service Trail 2000 (Pacific Crest Trail) to US Forest Service Trail 576 at Buffalo Pass; E on US Forest Service Trail 576 to its junction with US Forest Service Trail 472; SE overland from the junction of US Forest Service Trails 576 and 472 to the junction of US Forest Service Trails 498 and 575; NE on US Forest Service Trail 575 to the US Forest Service Trail 478 (Robinson Creek Trail); SE on the US Forest Service Trail 478 (Robinson Creek Trail) to the Pasayten Wilderness Area boundary; E on the Pasayten Wilderness Area boundary to US Forest Service Trail 342; S on US Forest Service Trail 342 to US Forest Service Rd 300; SW on US Forest Service Rd 300 to the US Forest Service Rd 39 (Middle Fork Toats Coulee Creek Rd) at Long Swamp Trailhead; S on US Forest Service Rd 39 (Middle Fork Toats Coulee Creek Rd) to US Forest Service Rd 37 (Boulder Creek Rd); SW and S on US Forest Service Rd 37 (Boulder Creek Rd) to the Eastside Chewuch River Rd (Co Rd 9137); S on the Eastside Chewuch River Rd (Co Rd 9137) to SR 20 at the town of Winthrop; NW on SR 20 to the US Forest Service Trail 2000 (Pacific Crest Trail); N on US Forest Service Trail 2000 (Pacific Crest Trail) to Harts Pass and the point of beginning.

GMU 224-PEARRYGIN (Okanogan Co):

Beginning at the US Forest Service Rd 39 and US Forest Service Rd 3820; S on US Forest Service Rd 3820, through Lone Frank Pass, to the North Fork Salmon Creek Rd (US Forest Service Rd 38); SE on

Area Descriptions

the North Fork Salmon Creek Rd (US Forest Service Rd 38, Co Rd 2361) to West Fork Rd (Co Rd 2017) at the town of Conconully; SW on West Fork Rd (Co Rd 2017) to US Forest Service Rd 42 (North Summit Rd); SW on US Forest Service Rd 42 (North Summit Rd) to SR 20 at Loup Loup Summit; W on SR 20, through the town of Twisp, to the Eastside Chewuch River Rd at the town of Winthrop; N on the Eastside Chewuch River Rd to US Forest Service Rd 37 (Boulder Creek Rd); NE on the US Forest Service Rd 37 (Boulder Creek Rd) to US Forest Service Rd 39 (Middle Fork Boulder Creek Rd); NE on US Forest Service Rd 39 (Middle Fork Boulder Creek Rd) to US Forest Service Rd 3820 and the point of beginning.

GMU 231-GARDNER (Okanogan Co):

Beginning at the crossing of US Forest Service Trail 2000 (Pacific Crest Trail) and SR 20; S and E on SR 20 to the Twisp River Rd at the town of Twisp; W on the Twisp River Rd (Co Rd 9114, US Forest Service Rd 44, US Forest Service Rd 4440) to US Forest Service Trail 432 (North Fork Twisp River Trail); N on US Forest Service Trail 432 (North Fork Twisp River Trail) to North Cascades National Park boundary at Twisp Pass; N and W on North Cascades National Park boundary US Forest Service Trail 2000 (Pacific Crest Trail); N on US Forest Service Trail 2000 (Pacific Crest Trail) to SR 20 and the point of beginning.

GMU 233-POGUE (Okanogan Co):

Beginning at Sinlahakin Rd (Co Rd 4015) and West Fork Rd (Co Rd 2017) at the town of Conconully; north on the Sinlahakin Rd (Co Rd 4015) to the South Fish Lake Rd (Co Rd 4282); NE on the South Fish Lake Rd (Co Rd 4282), along the south end of Fish Lake to Fish Lake Rd (Co Rd 4290); E on Fish Lake Rd (Co Rd 4290) to the South Pine Creek Rd (Co Rd 9410); E on the South Pine Creek Rd (Co Rd 9410) to US Hwy 97; S on US Hwy 97 to its junction with Riverside Cutoff Rd at the town of Riverside; NE from the junction of Riverside Cutoff Rd and US Hwy 97 to the bridge crossing the Okanogan River at the town of Riverside; S down the Okanogan River, through the town of Omak, to SR 20 at the town of Okanogan; W on SR 20 to US Forest Service Rd 42 (North Summit Rd), east of Loup Loup Summit; N on US Forest Service Rd 42 (North Summit Rd) to West Fork Rd (Co Rd 2017); N on West Fork Rd (Co Rd 2017) to the town of Conconully and the point of beginning.

GMU 239-CHILIWIST (Okanogan Co):

Beginning at the intersection of SR 153 and SR 20, southeast of the town of Twisp; E on SR 20, past Loup Loup Summit, to the bridge crossing over the Okanogan River at the town of Okanogan; SE on to the bridge over the Okanogan River at the town of Okanogan; S along the Okanogan River to the Columbia River (Douglas-Okanogan county line); W along the Columbia River (Douglas-Okanogan county line) to a point on the county line due east of the US Hwy 97 bridge crossing the mouth of the Methow River at the town of Pateros; SE on US Hwy 97 to SR 153; NW and N on SR 153 to SR 20, southeast of the town of Twisp, and the point of beginning.

GMU 242-ALTA (Okanogan Co):

Beginning at the junction of the Sawtooth Ridge line (Chelan-Okanogan county line) and US Forest Service Trail 432 at Twisp Pass; E on US Forest Service Trail 432 to Twisp River Rd at the Roads End Campground; E on the Twisp River Rd (US Forest Service Rd 4440, US Forest Service Rd 44, Co Rd 9114) to SR 20 at the town of Twisp; S and E on SR 20 to SR 153; S and SE on SR 153 to US Hwy 97; N on the US Hwy 97 to the bridge crossing the mouth of the Methow River at the town of Pateros; E from the US Hwy 97 bridge

to the Douglas-Okanogan county line in Lake Pateros (Columbia River); S along Douglas-Okanogan county line in Lake Pateros (Columbia River) to Wells Dam; NW from Wells Dam to the junction of Azwell Rd and US Hwy 97; S on US Hwy 97 to Apple Acres Rd; W on Apple Acres Rd to Antoine Creek Rd (Chelan Co Rd 8140); NW on the Antoine Creek Rd (Chelan Co Rd 8140) to US Forest Service Rd 8020 (Manastash Ridge); N on US Forest Service Rd 8020 to the Sawtooth Ridge line (Chelan-Okanogan county line) at Fox Peak; NW on the Sawtooth Ridge line (Chelan-Okanogan county line) to its intersection with US Forest Service Trail 432 at Twisp Pass and the point of beginning.

GMU 243-MANSON (Chelan Co):

Beginning at the Chelan River in the town of Chelan, northwest to Lake Chelan; NW along the south shore of Lake Chelan to the Stehekin River; SE along the north shore of Lake Chelan to the Lake Chelan National Recreation boundary; NE along the National Recreation Area boundary to Sawtooth Ridge; SE along Sawtooth Ridge line (Chelan-Okanogan county line) to US Forest Service Rd 8020 at Fox Peak; SE on US Forest Service Rd 8020 to US Forest Service Rd 8140 (Antoine Creek Rd); SE on US Forest Service Rd 8140 (Antoine Creek Rd) to Apple Acres Rd; NE on Apple Acres Rd to US Hwy 97; NE on US Hwy 97 to its junction with Azwell Rd; SE from the junction of US Hwy 97 and Azwell Rd to Wells Dam on the Columbia River; SW down the Columbia River (Chelan-Douglas county line) to the Chelan River; NW up the Chelan River to the town of Chelan and the point of beginning.

GMU 244-CLARK (Chelan Co):

Beginning at the mouth of Stehekin River on Lake Chelan; SE along the south shore of Lake Chelan to the Glacier Peak Wilderness boundary at Bearcat Ridge; S, W and N on the Glacier Peak Wilderness boundary to the Pacific Crest Trail (US Forest Service Trail 2000) at Kodak Peak; N on the Pacific Crest Trail (US Forest Service Trail 2000) to North Cascades National Park; N and E on the North Cascades National Park boundary to Lake Chelan National Recreation boundary at Hock Mountain; S along the Lake Chelan National Recreation Area boundary to the north shore of Lake Chelan; NW along the north shore of Lake Chelan to the Stehekin River and the point of beginning.

GMU 245-CHIWAHA (Chelan Co):

Beginning on US Forest Service Trail 2000 (Pacific Crest Trail) and the Glacier Peak Wilderness boundary at Kodak Peak; SE and NE on the Glacier Peak Wilderness Area boundary to the Entiat River; SE down the Entiat River to US Forest Service Rd 5700 (Mad River Rd) at the town of Ardenvoir; NW on US Forest Service Rd 5700 (Mad River Rd) to the US Forest Service Rd 5800; SW on US Forest Service Rd 5800 to US Forest Service Rd 7520 (Eagle Creek Rd) at French Corral; SW on US Forest Service Rd 7520 (Eagle Creek Rd) to SR 209 (Chumstick Hwy) north of Leavenworth; S on SR 209 (Chumstick Hwy) to US Hwy 2; W and N on US Hwy 2 to US Forest Service Trail 2000 (Pacific Crest Trail) at Stevens Pass; N on US Forest Service Trail 2000 (Pacific Crest Trail) to Glacier Peak Wilderness boundary at Kodak Peak and the point of beginning.

GMU 246-SLIDE RIDGE (Chelan Co):

Beginning on the south shore of Lake Chelan at the Glacier Peak Wilderness boundary at Bearcat Ridge; SE along the south shore of Lake Chelan to Twenty-five Mile Creek; SW up Twenty-five Mile Creek to US Forest Service Rd 8410 (Slide Ridge Rd); S and E on US Forest Service Rd 8410 (Slide Ridge Rd) to US Forest Service Trail 1448, at Stormy Mountain; NW on

US Forest Service Trail 1448 to US Forest Service Trail 1445 (Fourmile Ridge Trail); W on US Forest Service Trail 1445 (Fourmile Ridge Trail) to US Forest Service Trail 1443; W on US Forest Service Trail 1443 to Lake Creek; SW down Lake Creek to the Entiat River; NW up the Entiat River to the Glacier Peak Wilderness Area boundary; NE on the Glacier Peak Wilderness boundary to south shore of Lake Chelan at Bearcat Ridge and the point of beginning.

GMU 247-ENTIAT (Chelan Co):

Beginning at Twenty-five Mile Creek on the south shore of Lake Chelan; SE along the south shore of Lake Chelan to the Chelan River; SE down the Chelan River to the Columbia River (Chelan-Douglas county line); SW along the Columbia River (Chelan-Douglas county line) to the mouth of the Entiat River; NW up the Entiat River to Lake Creek; NE up Lake Creek to US Forest Service Trail 1443; E on US Forest Service Trail 1443 to US Forest Service Trail 1445 (Fourmile Ridge Trail); E on US Forest Service Trail 1445 (Fourmile Ridge Trail) to US Forest Service Trail 1448; SE on US Forest Service Trail 1448 to the US Forest Service Rd 8410 (Slide Ridge Rd) at Stormy Mountain; N on US Forest Service Rd 8410 (Slide Ridge Rd) to Twenty-five Mile Creek; N down Twenty-five Mile Creek to the south shore of Lake Chelan and the point of beginning.

GMU 248-BIG BEND (Douglas & Grant cos.):

Beginning on SR 17 at the Chalk Hills Rd (K N.E. Rd); N on the Chalk Hills Rd (K N.E. Rd) to Box Canyon Rd (L N.E. Rd); N on Box Canyon Rd (L N.E. Rd) to the first intermittent stream crossed in Section 30, T30N, R27E; N on the first intermittent stream crossed in Section 30 T30N, R27E by the Box Canyon Rd (L N.E. Rd) to the Columbia River; E up the Columbia River to the west end of the Grand Coulee Dam; W on the Grand Coulee Dam causeway access road (Limited Access) to SR 155; SW on SR 155 to SR 174; NE on SR 174 to the Grand Coulee Dam feeder canal; SW up the Grand Coulee Dam feeder canal to Banks Lake; S along the west shore of Banks Lake to a point due east from Mold Rd (Rd 9 N.E.); W from the point due east of Mold Rd on the west shore of Banks Lake to Mold Rd (Rd 9 N.E.); W on Mold Rd (Rd 9 N.E.) to SR 17; N along SR 17 to SR 172; W on SR 172, through the town of Mansfield, to Bridgeport Hill Rd (Mathieson Rd, B N.E. Rd); N on the Bridgeport Hill Rd (Mathieson Rd, B N.E. Rd) to West Foster Creek Rd; N on West Foster Creek Rd to SR 17; E on SR 17 to the Chalk Hills Rd (K N.E. Rd) and the point of beginning.

GMU 249-ALPINE (Kittitas & Chelan cos.):

Beginning on US Forest Service Trail 2000 (Pacific Crest Trail) and the Alpine Lakes Wilderness boundary near Josephine Lake south of Stevens Pass; E, S, and W on the Alpine Lakes Wilderness boundary to US Forest Service Trail 2000 (Pacific Crest Trail) near Kendall Peak Lake; N on US Forest Service Trail 2000 (Pacific Crest Trail) to the Alpine Lakes Wilderness boundary near Josephine Lake and the point of beginning.

GMU 250-SWAKANE (Chelan Co):

Beginning at the intersection of US Hwy 2 and Chumstick Hwy (SR 209); SE on US Hwy 2 to the Columbia River (Chelan-Douglas county line); NE on Chelan-Douglas county line (the Columbia River) to the Entiat River; NW up the Entiat River to the Mad River Rd (US Forest Service Rd 5700) at the town of Ardenvoir; N on the Mad River Rd (US Forest Service Rd 5700) to US Forest Service Rd 5800; SW on US Forest Service Rd 5800 to US Forest Service Rd 7520 at French Corral; S on US Forest Service Rd 7520 to US Forest Service Rd 7520 (Eagle Creek Rd); SW on US Forest Service Rd 7520 (Eagle Creek Rd) to SR

Area Descriptions

209 (Chumstick Hwy); S on SR 209 (Chumstick Hwy) to US Hwy 2 and the point of the beginning.

GMU 251-MISSION (Kittitas and Chelan cos.):

Beginning at US Hwy 2 and the Columbia River (Chelan-Douglas county line); S down the Columbia River (Chelan-Douglas county line) to Tarpiscan Creek; W up Tarpiscan Creek to North Fork Tarpiscan Creek; W up North Fork Tarpiscan Creek to WA Dept. of Fish and Wildlife Rd 14 (Tarpiscan Rd); N approximately 100 feet on WA Dept. of Fish and Wildlife Rd 14 (Tarpiscan Rd) to WA Dept. of Fish and Wildlife Rd 10.10 (North Fork Tarpiscan Creek Rd); W along WA Dept. of Fish and Wildlife Rd 10.10 (North Fork Tarpiscan Creek Rd) to the WA Dept. of Fish and Wildlife Rd 10 (Colockum Pass Rd); W along the WA Dept. of Fish and Wildlife Rd 10 (Colockum Pass Rd) to WA Dept. of Fish and Wildlife Rd 9 (Naneum Ridge Rd); NW on WA Dept. of Fish and Wildlife Rd 9 (Naneum Ridge Rd) to Naneum Ridge (Chelan-Kittitas county line) at Wenatchee Mountain; NW along Naneum Ridge (Chelan-Kittitas county line), past Mission Peak, to US Forest Service Rd 9712 (Liberty-Beehive Rd); NW on US Forest Service Rd 9712 (Liberty-Beehive Rd) to US Forest Service Rd 9716; N on US Forest Service Rd 9716 to US Hwy 97 at Swauk Pass; NW on the Wenatchee Mountain Range divide (Kittitas-Chelan county line) to the Alpine Lakes Wilderness Area boundary at Navaho Peak; N and E on Alpine Lakes Wilderness Area boundary to US Forest Service Trail 2000 (Pacific Crest Trail); N on US Forest Service Trail 2000 (Pacific Crest Trail) to US Hwy 2; E on US Hwy 2 to the Columbia River (Chelan-Douglas county line) and the point of beginning.

GMU 254-SAINT ANDREWS (Douglas & Grant cos.):

Beginning at the town of Mansfield on SR 172; E on SR 172 to SR 17; S on SR 17 to Mold Rd (Rd 9 N.E.); E on the Mold Rd (Rd 9 N.E.) to the road's end; due E from the end of Mold Rd (Rd 9 N.E.) to the western shore of Banks Lake; S along the west shore of Banks Lake to US Hwy 2; W on US Hwy 2 to SR 172; N and E on SR 172 to the town of Mansfield and the point of beginning.

GMU 260-FOSTER CREEK (Douglas Co):

Beginning at the town of Brewster and the Columbia River (Douglas-Okanogan county line); E on the Columbia River (Douglas-Okanogan county line), past the town of Bridgeport to the first intermittent stream crossed in Section 30, T30N, R27E by the Box Canyon Rd (L N.E. Rd); S up the first intermittent stream crossed in Section 30, T30N, R27E by the Box Canyon Rd to the Box Canyon Rd (L N.E. Rd); E and S on Box Canyon Rd (Rd L N.E.) to the Chalk Hills Rd (K N.E. Rd); SW on the Chalk Hills Rd (K N.E. Rd) to SR 17; W on SR 17 to the West Foster Rd; S on West Foster Rd to Dyer Hill Rd; W and N on Dyer Hill Rd to Gallaher Rd (20 N.E. Rd); W on Gallaher Rd to Dyer Hill Rd (North Division Rd); N on Dyer Hill Rd to Cold Springs Rd (Bonita Flats Rd) at the town of Dyer; W on Cold Springs Rd (Bonita Flats Rd) to the Columbia River then west to the Douglas-Okanogan county line on the Columbia River; N up the Columbia River (Douglas-Okanogan county line) to town of Brewster and the point of beginning.

GMU 262-WITHROW (Douglas Co):

Beginning at Cold Spring Rd and the Dyer Hill Rd at the town of Dyer; S on the Dyer Hill Rd (North Division Rd) to Gallaher Rd (20 N.E. Rd); E on Gallaher Rd (20 N.E. Rd) to Bridgeport Hill Rd (B N.E. Rd); S on the Bridgeport Hill Rd to SR 172; W and S on SR 172 to US Hwy 2; W on US Hwy 2, through the town of Waterville, to the Columbia River at the town of Orondo then west to the Chelan-Douglas county line in the Columbia River; N up the Columbia River (Chelan-

Douglas county line), past the Wells Dam, to the point due west of the Cold Springs Rd; E from the point on the Columbia River (Chelan-Douglas county line) which is due east of Cold Springs Rd to Cold Springs Rd; E on the Cold Springs Rd to the town of Dyer and the point of beginning.

GMU 266-BADGER (Douglas Co):

Beginning at US Hwy 2 at the town of Orondo; E on US Hwy 2, through the towns of Waterville and Douglas, to the Westerman Rd (K S.W. Rd); S on the Westerman Rd (K S.W. Rd) to Alstown Rd (3 S.W. Rd) at the town of Alstown; W on the Alstown Rd (3 S.W. Rd) to the Titchenal Canyon Rd; SW on the Titchenal Canyon Rd to the Sheehan Rd; S on the Sheehan Rd to the Rock Island Grade Rd; SW on the Rock Island Grade Rd to the Columbia River (Chelan-Douglas county line) at the Rock Island Dam; N up the Columbia River (Chelan-Douglas county line), through the town of Wenatchee, to a point in the Columbia due west of the town of Orondo; E to US Hwy 2 at the town of Orondo and the point of beginning (includes Turtle Rock Island).

GMU 269-MOSES COULEE (Douglas & Grant cos.):

Beginning on US Hwy 2 and the Westerman Rd (K S.W. Rd); E on US Hwy 2 to the Moses Coulee Rd; S on Moses Coulee Rd to Coulee Meadows Rd; S on Coulee Meadows Rd to Rd J N.W. at the Douglas-Grant county line; S on Rd J N.W. to Rd 23 N.W.; E on Rd 23 N.W. to Sagebrush Flats Rd; S on Sagebrush Flats Rd to Rd J N.W.; S on Rd J N.W. to Overen Rd (Rd 20 N.W.); SW on the Overen Rd (Rd 20 N.W.) to Baird Springs Rd; SW on Baird Springs Rd across SR 28 to the Crescent Bar Rd; S along the Crescent Bar Rd to the Crescent Bar boat launch on the Columbia River; W from the Crescent Bar boat launch to the Douglas-Kittitas county line on the Columbia River; N up the Columbia River (Douglas-Kittitas county line) to the Rock Island Grade Rd at the Rock Island Dam; N on Rock Island Grade Rd to the Sheehan Rd; N on the Sheehan Rd to the Titchenal Canyon Rd; N on the Titchenal Road Canyon Rd to the Alstown Rd (3 S.W. Rd); E on the Alstown Rd (3 S.W. Rd), through the town of Alstown to the Westerman Rd (K Rd S.W.); N on the Westerman Rd to US Hwy 2 and the point of beginning.

GMU 272-BEEZLEY (Grant, Lincoln, & Douglas cos.):

Beginning at the junction of SR 155 and SR 174 in the town of Grand Coulee; SE on SR 174 to Rd W N.E. (Grand Coulee Hill Rd); S on Rd W N.E. to Rd 52 N.E.; E on Rd 52 N.E. to X Rd N.E.; S on X Rd N.E. to Peterson Rd; S on Peterson Rd to Douglas Rd; E on Douglas Rd to Old Coulee Rd; S on Old Coulee Rd to Maxwell Rd at the town of Almira; E on Maxwell Rd to SR 2; E on SR 2 to Kiner Rd; S on Kiner Rd to Rd X N.E.; S on Rd X N.E. to Rd W N.E. at the town of Marlin; S on Rd W N.E. to North Frontage Rd; W on North Frontage Rd to Rd U N.E.; S on Rd U N.E. to I-90; W on I-90 to the Columbia River (Grant-Kittitas county line) at the Vantage Bridge; N up the Columbia River (Grant-Kittitas county line) to a point due west of Crescent Bar boat launch; E from the Grant-Kittitas county line on the Columbia River to the Crescent Bar boat launch and Crescent Bar Rd; N on Crescent Bar Rd to SR 28; N across SR 28 to Baird Springs Rd; NE on Baird Springs Rd to Overen Rd; NE on Overen Rd to Rd J N.W.; N on Rd J N.W. to Sagebrush Flats Rd; N on Sagebrush Flats Rd to Coulee Meadows Rd at the Grant-Douglas county line; N on Coulee Meadows Rd to the Moses Coulee Rd; N on the Moses Coulee Rd to US Hwy 2; E on US Hwy 2 to the west shore of Banks Lake; N along the west shore of Banks Lake to the feeder canal for the Grand Coulee Dam; NE along the

feeder canal to SR 174; SW on SR 174 to SR 155 and the point of beginning.

GMU 278-WAHLUKE (Grant, Franklin, & Adams cos.):

Beginning at I-90 and the Columbia River (Grant-Kittitas county line) at the Vantage Bridge; NE and E on I-90 to Beverly Burke Rd; S on Beverly Burke Rd to Frenchman Hills Rd; E on Frenchman Hills Rd to SR 262; E on SR 262 to SR 17; N on SR 17 to I-90; E on I-90 to Rd U S.E.; S on Rd U S.E. to Booker Rd; S on Booker Rd to SR 26; W on SR 26 to SR 17; S on SR 17 to Scootney Rd; SW on Scootney Rd to Mail Rd; W on Mail Rd to Muse Rd; W on Muse Rd to SR 24; W on SR 24 to the Columbia River (Benton-Grant county line) at the Vernita Bridge; W and N along the Columbia River (Benton-Grant-Kittitas-Yakima county lines) to I-90 at the Vantage Bridge and the point of beginning.

GMU 284-RITZVILLE (Adams, Grant, Lincoln, & Whitman cos.):

Beginning at I-90 and Rd U N.E.; N on Rd U N.E. to North Frontage Rd; E on North Frontage Rd to Rd W N.E.; N on Rd W N.E. to Rd 12 N.E.; E on Rd 12 N.E. to Davis Rd; E on Davis Rd to Marcellus Rd; S on Marcellus Rd to Tokio Rd; E on Tokio Rd to Danekas Rd; E on Danekas Rd to I-90; NE on I-90 to SR 23; S on SR 23 to Lamont Rd; SW on Lamont Rd to Revere Rd; S on Revere Rd to Rock Creek; S down Rock Creek to the Palouse River; S and W down the Palouse River to Old SR 26, west of the town of Hooper; W on Old SR 26, across the Palouse River to SR 26; W on SR 26 to Booker Rd; N on Booker Rd to Rd U S.E.; N on Rd U S.E. to I-90 and point of beginning.

GMU 290-DESERT (Grant Co):

Beginning at I-90 and Beverly Burke Rd (Rd R S.W.), SW of the town of George; E on I-90 to SR 17; S on SR 17 to SR 262; W on SR 262 to Frenchman Hills Rd (Rd 7 S.W.); W on Frenchman Hills Rd (Rd 7 S.W.) to Beverly Burke Rd; N along Beverly Burke Rd to I-90 and the point of beginning.

GMU 328-NANEUM (Kittitas & Chelan cos.):

Beginning US Hwy 97 and US Forest Service Rd 9716 at Blewett Pass; E on US Forest Service Rd 9716 to US Forest Service Rd 9712 (Liberty-Beehive Rd); E on US Forest Service Rd 9712 (Liberty-Beehive Rd) to the Naneum Ridge (Chelan-Kittitas county line) at the west boundary of Section 22, T21N, R19E; SE along the Naneum Ridge (Chelan-Kittitas county line), past Mission Peak, to Naneum Ridge Rd (WA Dept. of Fish and Wildlife Rd 9) at Wenatchee Mountain; SE on Naneum Ridge Rd (WA Dept. of Fish and Wildlife Rd 9) to Colockum Pass Rd (WA Dept. of Fish and Wildlife Rd 10); S on Colockum Pass Rd (WA Dept. of Fish and Wildlife Rd 10) to the Highline Canal (North Branch Canal); NW along the Highline Canal (North Branch Canal) to Lower Green Canyon Rd; S on Lower Green Canyon Rd to US Hwy 97; N on US Hwy 97 to Blewett Pass and the point of beginning.

GMU 329-QUILOMENE (Kittitas & Chelan cos.):

Beginning on the Columbia River at the mouth of Tarpiscan Creek; E from Tarpiscan Creek to the Douglas-Kittitas county line on the Columbia River; S along the Columbia River (Douglas-Kittitas county line) to a point north of Cape Horn; S from the Columbia River (Douglas-Kittitas county line) to Cape Horn; S up Cape Horn to its rim; SE along the top of Cape Horn and the rim of the West Bar Cliffs (cliffs overlooking West Bar) to WA Dept. of Fish and Wildlife Rd 14.14; E along WA Dept. of Fish and Wildlife Rd 14.14 to WA Dept. of Fish and Wildlife Rd 14.17; S along WA Dept. of Fish and Wildlife Rd 14.17 to WA Dept. of Fish and Wildlife Rd 14 rear gate; S on WA Dept. of Fish and Wildlife

Area Descriptions

Rd 14 to Tekison Creek; SE along Tekison Creek its mouth on the Columbia River; E from Tekison Creek to the Grant-Kittitas county line on the Columbia River; S along Columbia River (Grant-Kittitas county line) to I-90 bridge at the town of Vantage; W along I-90 to Highline Canal (North Branch Canal); N on Highline Canal (North Branch Canal) to Colocum Rd (WA Dept. of Fish and Wildlife Rd 10); N on Colocum Rd to North Fork Tarpiscan Rd (WA Dept. of Fish and Wildlife Rd 10.10); E on North Fork Tarpiscan Rd to Tarpiscan Rd (WA Dept. of Fish and Wildlife Rd 14); S on Tarpiscan Rd (WA Dept. of Fish and Wildlife Rd 14) approximately 100 feet to Tarpiscan Creek; E down Tarpiscan Creek to its mouth on the Columbia River and the point of beginning.

GMU 330-West Bar (Kittitas Co):

Beginning on the Columbia River at Cape Horn; S up Cape Horn to its rim; SE along the rim of Cape Horn and West Bar Cliffs (the cliffs overlooking West Bar) to WA Dept. of Fish and Wildlife Rd 14.14; E along Rd 14.14 to WA Dept. of Fish and Wildlife Rd 14.17; S along WA Dept. of Fish and Wildlife Rd 14.17 to WA Dept. of Fish and Wildlife Rd 14 near the gate; S on WA Dept. of Fish and Wildlife Rd. 14 to Tekison Creek; SE down Tekison Creek to its mouth on the Columbia River; E from Tekison Creek to the Kittitas-Grant county line on the Columbia River; N and W along the Columbia River (Kittitas-Grant then Kittitas-Douglas county lines) to a point north of Cape Horn; S from the aforesaid point in the Columbia River to Cape Horn and the point of beginning.

GMU 334-ELLENSBURG (Kittitas Co):

Beginning on US Hwy 97 and Lower Green Canyon Rd; N on Lower Green Canyon Rd to Highline Canal; N, E and S along Highline Canal to I-90 and the Yakima Training Center boundary; S and W along the Yakima Training Center boundary to I-82; N on I-82 to Thrall Rd; W on Thrall Rd to Wilson Creek; S down Wilson Creek to Yakima River; N up Yakima River to Umptanum Rd; S up Umptanum Rd to the South Branch Extension Canal; W on South Branch Extension Canal to Bradshaw Rd; W on Bradshaw Rd to the elk fence; N along the elk fence to Taneum Creek; NE down Taneum Creek to the Yakima River; NE down the Yakima River to Thorp Hwy; NW along the Thorp Hwy to SR 10; SE on SR 10 to US Hwy 97 junction; N on US Hwy 97 to Lower Green Canyon Rd and point of beginning.

GMU 335-TEANAWAY (Kittitas Co):

Beginning at I-90 and US Forest Service Trail 2000 (Pacific Crest Trail) at Snoqualmie Pass; N on US Forest Service Trail 2000 (Pacific Crest Trail) to the Alpine Lakes Wilderness boundary; E on the Alpine Lakes Wilderness boundary to the Chelan-Kittitas county line; E on US Forest Service Trail 1226 to US Hwy 97 at Blewett Pass; S on US Hwy 97 to SR 10; N and W on SR 10 to Thorp Hwy; SE on Thorp Hwy to Yakima River; SW up the Yakima River to Taneum Creek; SW up Taneum Creek to I-90; W on I-90 to US Forest Service Trail 2000 (Pacific Crest Trail) at Snoqualmie Pass and the point of beginning.

GMU 336-TANEUM (Kittitas Co):

Beginning at US Forest Service Trail 2000 (Pacific Crest Trail) and I-90 at Snoqualmie Pass; E on I-90 to Taneum Creek; W up Taneum Creek to the south fork of Taneum Creek; W up the south fork of Taneum Creek to US Forest Service Trail 1367; W on US Forest Service Trail 1367 to US Forest Service Trail 1363; S on US Forest Trail 1363 (Peaches Ridge Trail) to US Forest Service Trail 1388; W on US Forest Service Trail 1388 to US Forest Service Trail 2000 (Pacific Crest

Trail) to Blowout Mountain; N on US Forest Service Trail 2000 (Pacific Crest Trail) to I-90 at Snoqualmie Pass and the point of beginning.

GMU 340-MANASTASH (Kittitas Co):

Beginning at I-82 and SR 821; N on SR 821 to SR 823 (Harrison Rd); W on SR 823 (Harrison Rd) to Yakima River; N up Yakima River to Umptanum Creek; W up Umptanum Creek to Ellensburg-Wenas Rd; W and S along Ellensburg-Wenas Rd to North Fork Wenas Rd (Audubon Rd, W5000); NW along North Fork Wenas Rd to Barber Springs Rd; W on Barber Springs Rd to US Forest Service Trail 4W694; NW on US Forest Service Trail 4W694 to US Forest Service Trail 4W307; NW on US Forest Service Trail 4W307 to US Forest Service Trail 1388; NW on US Forest Service Trail 1388 to US Forest Service Trail 4W306; NW on US Forest Service Trail 4W306 to US Forest Service Trail 1388 at Quartz Mountain; NW along US Forest Service Rd 1388 to US Forest Service Trail 1363 (Peaches Ridge Trail); N and E along US Forest Service Trail 1363 (Peaches Ridge Trail) to US Forest Service Trail 1367; SE along US Forest Service 1367 to South Fork Taneum Creek; E down the South Fork Taneum Creek to Taneum Creek; E down Taneum Creek to the elk fence; SE along the elk fence to Bradshaw Rd; E on Bradshaw Rd to South Branch Extension Canal; SE along the South Branch Extension Canal to Umptanum Rd; N on Umptanum Rd to Yakima River; S down the Yakima River to Wilson Creek; NE up Wilson Creek to Thrall Rd; E on Thrall Rd to I-82; SE and SW on I-82 to SR 821 and the point of beginning.

GMU 342-UMTANUM (Kittitas & Yakima cos.):

Beginning at US Forest Service Rd 1701 and Barber Springs Rd (WA Dept. of Natural Resources Rd W5000) at T17N, R15E, NE 1/4 of Section 12; SE on Barber Springs Rd to the North Fork Wenas Rd (Audubon Rd); SE on the North Fork Wenas Rd to Wenas-Ellensburg Rd; NE on Wenas-Ellensburg Rd to Umptanum Creek; E down the Umptanum Creek to the Yakima River; S down the Yakima River to I-82; SE on I-82 to US Hwy 12 at the city of Yakima; NW on US Hwy 12 to SR 410; NW on SR 410 to US Forest Service Rd 1701; N on US Forest Service Rd 1701 to Barber Spring Rd-US Forest Service Trail 4W694 intersection and the point of beginning.

GMU 346-LITTLE NACHES (Yakima & Kittitas cos.):

Beginning at US Forest Service Rd 1388 and US Forest Service Trail 2000 (Pacific Crest Trail) at Blowout Mountain; SE on US Forest Service Rd 1388 to US Forest Service Trail 4W306; SE on US Forest Service Trail 4W306 to US Forest Service Trail 1388; SE on US Forest Service Trail 1388 to US Forest Service Trail 4W307; SE on US Forest Service Trail 4W307 to US Forest Service Trail 4W694; E on US Forest Service Trail 4W694 to US Forest Service Rd 1701 (T17N, R15E, NW 1/4 of Section 12); S on US Forest Service Rd 1701 to SR 410; NW and SW on SR 410 to US Forest Service Trail 2000 (Pacific Crest Trail) near Chinook Pass; N on US Forest Service Trail 2000 (Pacific Crest Trail) to US Forest Service Rd 1388 at Blowout Mountain and the point of beginning.

GMU 352-NILE (Yakima Co):

Beginning on the Bumping Lake Rd and SR 410; E and S on SR 410 to the Lower Nile Loop Rd; W and N on the Lower Nile Loop Rd to US Forest Service Rd 1500; W on US Forest Service Rd 1500 to US Forest Service Rd 1502 (McDaniel Lake Rd); W on the US Forest Service Rd 1502 (McDaniel Lake Rd) to Rattlesnake Creek; N down Rattlesnake Creek to the North Fork of Rattlesnake Creek; W up the North Fork of Rattlesnake Creek to US Forest Service Trail 973 (Richmond Mine

Rd); N on US Forest Service Trail 973 (Richmond Mine Trail) to US Forest Service Rd 1800 (Bumping Lake Rd); N on the US Forest Service Rd 1800 (Bumping Lake Rd) to SR 410 and the point of beginning.

GMU 356-BUMPING (Yakima Co):

Beginning on US Forest Service Trail 2000 (Pacific Crest Trail) and SR 410 at Chinook Pass; NE on SR 410 to US Forest Service Rd 1800 (Bumping Lake Rd); SW on the US Forest Service Rd 1800 (Bumping Lake Rd) to US Forest Service Trail 973 (Richmond Mine Rd); SE on US Forest Service Trail 973 (Richmond Mine Rd) to the north fork of Rattlesnake Creek; SE down the north fork of Rattlesnake Creek to US Forest Service Rd 1502 (McDaniel Lake Rd); SE on US Forest Service Rd 1502 (McDaniel Lake Rd) to US Forest Service Rd 1500; S on US Forest Service Rd 1500 to US Hwy 12; W on US Hwy 12 to US Forest Service Trail 2000 (Pacific Crest Trail) at White Pass; N on the US Forest Service Trail 2000 (Pacific Crest Trail) to SR 410 at Chinook Pass and the point of beginning. (Lands within the boundary of Mt. Rainier National Park along the Pacific Crest Trail are not open to hunting.)

GMU 360-BETHEL (Yakima Co):

Beginning on SR 410 and the Lower Nile Loop Rd; SE on SR 410 to US Hwy 12; SW on US Hwy 12 to US Forest Service Rd 1500; N and E on US Forest Service Rd 1500 to Nile Loop Rd; SE on Nile Loop Rd to SR 410, southeast of the town of Nile, and the point of beginning.

GMU 364-RIMROCK (Yakima Co):

Beginning on US Forest Service Trail 2000 (Pacific Crest Trail) and US Hwy 12 at White Pass; E on US Hwy 12 to US Forest Service 1302 (Jump Off Rd) at Windy Point; SW on US Forest Service 1302 (Jump Off Rd) to US Forest Service Trail 1127, southeast of the Jump Off Lookout; SW on US Forest Service Trail 1127 to US Forest Service Rd 613; SW on US Forest Service Rd 613 to US Forest Service Rd 1020; SW on US Forest Service Rd 1020 to US Forest Service Rd 615; SW on US Forest Service Rd 615 to US Forest Service Trail 1136; SW on US Forest Service Trail 1136 to its southernmost point; W from US Forest Service Trail 1136 to Spenser Point; NW on the Yakama Indian reservation boundary from Spenser Point to the US Forest Service Trail 2000 (Pacific Crest Trail); N on the US Forest Service Trail 2000 (Pacific Crest Trail) to US Hwy 12 at White Pass and the point of beginning.

GMU 368-COWICHE (Yakima Co):

Beginning on US Hwy 12 to US Forest Service Rd 1302 (Jump Off Rd) at Windy Point; NE and SE on US Hwy 12 to I-82; NW on I-82 to the Yakima River; S down the Yakima River to Ahtanum Creek; W up Ahtanum Creek to the south fork of Ahtanum Creek; SW up the south fork of Ahtanum Creek to its junction with Reservation Creek; SW up Reservation Creek and the Yakama Indian Reservation boundary to the main divide between the Diamond Fork drainage and Ahtanum Creek drainage; N along the crest of the main divide between the Diamond Fork drainage and the Ahtanum Creek drainage to Darland Mountain; NE on US Forest Service Trail 615 to US Forest Service Rd 1020; NE on US Forest Service Rd 1020 to US Forest Service Rd 613; NE on US Forest Service Rd 613 to US Forest Service Trail 1127; NE on US Forest Service Trail 1127 to US Forest Service Rd 1302 (Jump Off Rd); SE of the Jump Off Lookout Station; NE on US Forest Service Rd 1302 (Jump Off Rd) to US Hwy 12 and the point of beginning.

GMU 371-ALKALI (Kittitas & Yakima cos.):

Beginning at the Vantage Bridge where I-90 crosses the Columbia River; S down the Columbia River

Area Descriptions

(Kittitas-Grant and Grant-Yakima county line) to the Priest Rapids Dam; NW on the southern shore of the Columbia River (Priest Rapids Lake) to the Yakima Training Center boundary; S and W along the Yakima Training Center boundary to the main gate on Firing Center Rd; W along Firing Center Rd to I-82; N along I-82 to Yakima Training Center boundary at Vanderbuilt Gap; N and E along the Yakima Training Center boundary to I-90; E on I-90 to the Vantage Bridge on Columbia River and the point of beginning.

GMU 372 RATTLESNAKE HILLS (Benton & Yakima cos.):

Beginning at southern corner of Yakima Training Center border on the Columbia River, northwest of the Priest Rapids Dam; SE on the southern shore of the Columbia River (Priest Rapids Lake) to the Priest Rapids Dam; E along the Columbia River (Yakima-Grant, Grant-Benton county lines) to the Vernita Bridge on SR 24; E and S down the Grant-Benton county line then the Benton-Franklin county line, along the Columbia River, to the mouth of the Yakima River; NW up the Yakima River to SR 823 (Harrison Rd) south of the town of Pomona; E along SR 823 (Harrison Rd) to SR 821; SE on SR 821 to Firing Center Rd at I-82; E on Firing Center Rd to the main gate of the Yakima Training Center; S and E along the Yakima Training Center boundary to southern corner of the Yakima Training Center boundary on the Columbia River and the point of beginning.

GMU 373-HORSE HEAVEN (Benton & Yakima cos.):

Beginning at the mouth of the Yakima River and Columbia River; SE down the Columbia River (Franklin-Benton and Benton-Walla Walla county lines) to the Washington-Oregon state line; W on the Columbia River (Washington-Oregon state line) from the southern junction of the Benton-Walla Walla county lines to Alder Creek (including all islands in the Columbia River north of the Oregon state line and between Alder Creek and the junction of the Benton-Walla Walla county lines); N on Alder Creek to SR 14; E on SR 14 to Alderdale Rd; N on the Alderdale Rd to Ridge Rd; W and S on Ridge Rd to Donaho Rd; W on Donaho Rd to Mabton-Bickleton Hwy (Glade Rd); N on Mabton-Bickleton Rd to the power transmission lines; SW on the power transmission lines to the power line access road in Section 3, T6N, R20E; N on power line access road to Yakama reservation Road 272 at the Yakama Indian reservation boundary; NE on the Yakama Indian reservation boundary to the Mabton-Sunnyside Rd; N on the Mabton-Sunnyside Rd to the Yakima River; E along the Yakima River the point of beginning.

GMU 379-Ringold (Franklin, Grant, & Adams cos.):

Beginning at the Vernita Bridge on SR 24 and the west shore of the Columbia River (Grant-Benton county line); N and E on SR 24 to Muse Rd; E on Muse Rd to Mail Rd; E on Mail Rd to Scootney Rd; N on Scootney Rd to SR 17; S on SR 17 to US 395; S on US 395 through Pasco (via westbound I-182) to the US 395 Blue Bridge and the Franklin-Benton county line in the Columbia River; W and N along the Columbia River (Benton-Franklin county line) to the Vernita Bridge and the point of beginning.

GMU 381-Kahlotus (Franklin & Adams cos.):

Beginning at the junction of SR 17 and SR 26; E on SR 26 to Old SR 26; E on Old SR 26 to the Palouse River (Whitman-Franklin county line); S down the Palouse River to Snake River (Franklin-Walla Walla county line); W and SW down the Snake River to the Columbia River (Franklin-Benton-Walla Walla county line junction); NW up the Columbia River (Franklin-Benton county line) to the US 395 Blue Bridge; N on US 395 through Pasco (via eastbound I-182) to SR 17; N on SR 17 to the SR 26 junction and the point of beginning.

GMU 382-EAST KLICKITAT (Klickitat Co):

Beginning at the US Hwy 97 Bridge on the Columbia River at the town of Maryhill; N on US Hwy 97 to the Yakama Indian reservation at Satus Pass; E along the Yakama Indian reservation boundary to Yakama Reservation Rd 272 and the power line access road; S and E on the power line access road to the electrical transmission lines; N and E on the electrical transmission lines to the Mabton-Bickleton Hwy (Glade Rd); S on the Mabton-Bickleton Hwy to Donaho Rd; E on Donaho Rd to Ridge Rd; E and N on Ridge Rd to Alderdale Rd; SE and S on Alderdale Rd to SR 14; W on SR 14 to Alder Creek; S down Alder Creek to the Columbia River; W down the Columbia River to the US Hwy 97 Bridge at the town of Maryhill and the point of beginning including all islands in the Columbia River both north of the Washington-Oregon state line and between Alder Creek and the US Hwy 97 Bridge at Maryhill.

GMU 388-GRAYBACK (Klickitat Co):

Beginning at the US Hwy 97 bridge crossing the Columbia River; W down the Columbia River to the mouth of the Klickitat River at the town of Lyle (including all islands in the Columbia River which are both north of the Washington state line and between the US Hwy 97 bridge and the Klickitat River); NW and N up the Klickitat River to the Yakama Indian Reservation; E along the southern boundary of the Yakama Indian Reservation to US Hwy 97 (Satus Pass Hwy); S on US Hwy 97 to US Hwy 97 bridge crossing the Columbia River and the point of beginning.

GMU 407-NORTH SOUND (Whatcom, Skagit, Snohomish & King cos.):

Beginning at the NW corner of Whatcom county line and the US-Canadian border; E on the US-Canadian border to a point due north of Silver Lake Rd; S to Silver Lake Rd; S on Silver Lake Rd to SR 542 (Mount Baker Hwy); SW on SR 542 (Mount Baker Hwy) to Mosquito Lake Rd; S on Mosquito Lake Rd to SR 9 (Valley Hwy); S on SR 9 (Valley Hwy) through the town of Sedro-Woolley then S on SR 9 to SR 530 at the town of Arlington; NE on SR 530 to Jim Creek-Trafton Rd at the Trafton School in the town of Trafton; SE along Jim Creek-Trafton Rd (242nd St. NE) to the City of Seattle power transmission line; SW on the transmission line to Jordan Rd in Section 20, T31N, R6E; SE along Jordan Rd to SR 92 at the town of Granite Falls; E on SR 92 to South Alder Ave; S on South Alder Ave to East Pioneer St; E and SE on East Pioneer St to Menzel Lake Rd; S on Menzel Lake Rd to North Lake Roesiger Rd; S on North Lake Roesiger Rd to South Lake Roesiger Rd; S on South Lake Roesiger Rd to Woods Creek Rd; S on Woods Creek Rd to US Hwy 2 at the town of Monroe; W on US Hwy 2 to SR 203 at the town of Monroe; S on SR 203 to N.E. Woodinville-Duvall Rd at the town of Duvall; W on N.E. Woodinville-Duvall Rd to the Snoqualmie River; N down the Snoqualmie River to the Snohomish River; W down the Snohomish River to its mouth on the Puget Sound; W from the mouth of the Snohomish River to the northern tip of Gedney Island; due W from the northern tip of Gedney Island to a point on the Snohomish-Island county line; N along the Island-Snohomish county line in Possession Sound and Port Susan to Juniper Beach and N through Davis Slough to the Island-Snohomish-Skagit county junction; W and N along Island-Skagit county line through Skagit Bay and W through Deception Pass to San Juan-Skagit county line; N on the San Juan-Skagit county line to a point due West of Kelly's Point on Guemes Island; E from the San Juan-Skagit county line to Bellingham Channel; N through the middle of Bellingham Channel; NE from Bellingham Channel to Carter Point on Lummi Island; NW from Carter Point to the Skagit-Whatcom county line; W along Skagit-Whatcom county line to

the Whatcom-San Juan county line; NW along the Whatcom-San Juan county line to the US-Canadian border and the point of beginning.

GMU 410-ISLANDS (San Juan & Island cos.):

Beginning at the junction of San Juan-Whatcom county lines and the US-Canadian border at the northernmost point in San Juan Co; SE on the San Juan-Whatcom county line to the junction of San Juan-Whatcom-Skagit county lines; E on the Skagit-Whatcom county line to the first point where the Skagit-Whatcom county line turns SE; SE from the Skagit-Whatcom county line to Carter Point on Lummi Island; SW down the middle of Bellingham Channel to a point due W of Kelly's Point on Guemes Island and including Cypress Island; W to the Skagit-San Juan county line; S through Rosario Strait on the San Juan-Skagit county line to the San Juan-Skagit-Island county line; E on the Skagit-Island county line through Deception Pass and S through Skagit Bay to the Island-Snohomish-Skagit county junction; SE on the Island-Snohomish county line through Davis Slough, Juniper Beach, Port Susan, Possession Sound to the Island-Kitsap county line; NW on the Island-Kitsap-Jefferson county line through Puget Sound, Admiralty Inlet, and the Strait of Juan De Fuca; W on the Clallam-Jefferson-San Juan county lines to the US-Canadian border; N on the US-Canadian border, through Middle Bank, Haro Strait, and Boundary Pass, to the northernmost corner of San Juan-Whatcom county line and the point of beginning.

GMU 418-NOOKSACK (Whatcom & Skagit cos.):

Beginning at the US-Canadian border and the western border of the North Cascades National Park; S on the North Cascades National Park boundary to Noisy Diobsud Wilderness Area boundary; W and S on Noisy Diobsud Wilderness Area boundary to a point due E of the head waters of Watson Creek; W to the headwaters of Watson Creek; S down Watson Creek to Thunder Creek; W down Thunder Creek to Baker River Rd; S along Baker River Rd to SR 20 at the town of Concrete; W along SR 20 to SR 9 at the town of Sedro-Woolley; N along SR 9 to Mosquito Lake Rd; N on the Mosquito Lake Rd to SR 542 (Mount Baker Hwy); N on SR 542 (Mount Baker Hwy) to the Silver Lake Rd; N on the Silver Lake Rd to its northern most point; N from the Silver Lake Rd to the US-Canadian border; E on the US-Canadian border to the western border of the North Cascades National Park and the point of beginning.

GMU 426-DIABLO (Skagit & Whatcom cos.):

Beginning at the US-Canadian border and the western boundary of the Ross Lake National Recreation Area; S on the Ross Lake National Recreation Area boundary across SR 20 (North Cascades Hwy) and Skagit River; NE and E on the Ross Lake National Recreation Area boundary to a point 2 miles east of Panther Creek, where the recreation boundary connects with the Okanogan National Forest boundary; S on North Cascades National Park boundary to the Skagit-Chelan county line at Fisher Peak; SE along the Skagit-Chelan county line, across SR 20 to the US Forest Service Trail 2000 (Pacific Crest Trail); N on the US Forest Service Trail 2000 (Pacific Crest Trail) to the Pasayten Wilderness boundary at Jim Pass; W along the Pasayten Wilderness boundary to the Ross Lake National Recreation Area boundary; N along the Ross Lake National Recreation Area-Pasayten Wilderness Area boundary to the US-Canadian border; W along the US-Canadian border to the NW corner of the Ross Lake National Recreation Area and the point of beginning.

GMU 437-SAUK (Skagit & Snohomish cos.):

Beginning at the intersection of SR 9 and SR 20, W of the town of Sedro-Woolley; E along SR 20 to Baker River Rd at the town of Concrete; N on Baker River

Area Descriptions

Rd to Thunder Creek; E up Thunder Creek to Watson Creek; N up Watson Creek to its headwaters; E from the headwaters of Watson Creek to Noisy Diobsud Wilderness boundary; N and E on Noisy Diobsud Wilderness boundary to North Cascades National Park boundary; S and E along the North Cascades National Park boundary to the Ross Lake National Recreation Area boundary; S along the Ross Lake National Recreation Area boundary, across the SR 20 (North Cascade Hwy) and the Skagit River; E along the Ross Lake National Recreation Area boundary to the North Cascades National Park boundary near Big Devil Peak; SE on the North Cascades National Park boundary to the Cascade River Rd; S on Cascade River Rd to US Forest Service Rd 1590; S on US Forest Service Rd 1590 to US Forest Service Trail 769 (South Fork Cascade River Trail); S on US Forest Service Trail 769 (South Fork Cascade River Trail) to the Glacier Peak Wilderness Area boundary; W and S on Glacier Peak Wilderness Area Boundary to the Suiatlle River; W down the Suiatlle River to the Sauk River; N on the Sauk River to SR 530 (Sauk Valley Rd); S on SR 530 to the town of Darrington; W on SR 530 to SR 9 at the town of Arlington; N on SR 9 to SR 20, W of the town of Sedro-Woolley, and the point of beginning.

GMU 448-STILLAGUAMISH (Snohomish & Skagit cos.):

Beginning at the intersection of Hwy 530 (Arlington-Darrington Hwy) and Jim Creek Rd at the town of Trafton; NE on SR 530 to the town of Darrington; N on SR 530 (Sauk Valley Rd) to the Sauk River; S on the Sauk River to Suiatlle River; E along the Suiatlle River to the Glacier Peak Wilderness Area boundary; S on the Glacier Peak Wilderness Area boundary to US Forest Service Trail 650 West of June Mountain; W on the US Forest Service Trail 650, to US Forest Service Trail 1050 (Quartz Creek Trail) at Curry Gap; S on the US Forest Service Trail 1050 (Quartz Creek Trail) to US Forest Service Rd 6300; E on US Forest Service Rd 6300 to US Forest Service Trail 1051; NE on Trail 1051 to Henry M. Jackson Wilderness boundary; S along the Henry M. Jackson Wilderness boundary to Meadow Creek; S down Meadow Creek to Rapid River; E up Rapid River to US Forest Service Trail 2000 (Pacific Crest Trail) at Lake Janus; S on the US Forest Service Trail 2000 (Pacific Crest Trail) to SR 2 at Stevens Pass; W on SR 2 to Woods Creek Rd at the town of Monroe; N on Woods Creek Rd to South Lake Roesiger Rd; N on South Lake Roesiger Rd to North Lake Roesiger Rd; N on North Lake Roesiger Rd to Menzel Lake Rd; N on Menzel Lake Rd to East Pioneer St; NW and W on East Pioneer St to South Alder Ave; N on South Alder Ave to SR 92; W on SR 92 to Jordan Rd; NW on Jordan Rd, through the town of Jordan, to the City of Seattle power transmission lines; NE on the transmission lines to Jim Creek-Trafton Rd (242nd St. NE); W on Jim Creek-Trafton Rd to SR 530 at the town of Trafton and the point of beginning.

GMU 450-CASCADE (Skagit & Snohomish cos.):

Beginning on the Glacier Peak Wilderness boundary and Jordan Creek, W of Jordan Lakes; N and E on the wilderness boundary to US Forest Service Trail 769; N on US Forest Service Trail 769 to US Forest Service Rd 1590; N on US Forest Service Rd 1590 to the US Forest Service Rd 15 (Cascade River Rd); N on US Forest Service Rd 15 (Cascade River Rd) to the North Cascades National Park boundary; E on the North Cascades National Park boundary to US Forest Service Trail 2000 (Pacific Crest Trail); S on US Forest Service Trail 2000 (Pacific Crest Trail) to the Rapid River at Lake Janus; NW down the Rapid River to Meadow Creek; N up Meadow Creek to Henry M. Jackson Wilderness Area boundary; N along the Henry M. Jackson Wilderness boundary to US Forest

Service Trail 1051; S on US Forest Service Trail 1051 to US Forest Service Rd 6300; W on US Forest Service Rd 6300 to US Forest Service Trail 1050; N on US Forest Service Trail 1050 to US Forest Service Trail 650 at Curry Gap; E on US Forest Service Trail 650 to the Glacier Peak Wilderness boundary west of June Mountain; N on the Glacier Peak Wilderness boundary, across the Suiatlle River, to Jordan Creek and the point of beginning.

GMU 454-ISSAQUAH (King & Snohomish cos.):

Beginning at the mouth of the Snohomish River at the city of Everett; SE up the Snohomish River to the Snoqualmie River; SE up the Snoqualmie River to NE Woodinville-Duvall Rd; E on NE Woodinville-Duvall Rd to SR 203 at the town of Duvall; S on SR 203 to SR 202 (Fall City-Snoqualmie Rd) at the town of Fall City; S on SR 202 (Fall City-Snoqualmie Rd), across the Snoqualmie River to Preston-Fall City Rd; SW on Preston-Fall City Rd to I-90 at the town of Preston; E on I-90 to SR 18; S on SR 18 to the Raging River; SE along the Raging River to Kerriston Rd; S on Kerriston Rd to the City of Seattle Cedar River Watershed boundary; W, S and E along the Cedar River Watershed boundary to US Forest Service Rd 5100; S along US Forest Service Rd 5100 to the posted boundary of the Green River Watershed; S along the posted boundary of the Green River Watershed to the US Forest Service Rd 5410; S on US Forest Service Rd 5410 to US Forest Service Rd 5400; E on US Forest Service Rd 5400 to the junction with posted boundary of the Green River Watershed; S on the posted Tacoma Green River Watershed boundary to US Forest Service Rd 7110 (Weyerhaeuser 5200 line) near Lynn Lake; SW on US Forest Service Rd 7110 (Weyerhaeuser 5200 line) to US Hwy 410; W on SR 410 to SR 164 at the city of Enumclaw; W on SR 164 to SR 18 at the city of Auburn; W on SR 18 to SR 99; N on SR 99 to SR 509; W on SR 509 to Redondo Way South; NW on Redondo Way South to the town of Redondo on Puget Sound; SW across Admiralty Inlet on the Pierce-King county line to the point [where] [were] the county line turns south-east, northwest of Dash Point; W and N along the King county line to King, Snohomish, and Kitsap county line junction in the Puget Sound west of Point Wells; N on the Snohomish county line through Possession Sound to a point on the Snohomish county line due west of the northern tip of Gedney Island (Hat Island); E to the northern tip of Gedney Island (Hat Island); E from the northern tip of Gedney Island (Hat Island) to the mouth of the Snohomish River and the point of beginning.

GMU 460-SNOQUALMIE (King & Snohomish cos.):

Beginning at SR 203 and SR 2 at the town of Monroe; E on SR 2 to US Forest Service Trail 2000 (Pacific Crest Trail) at Stevens Pass; S on the US Forest Service Trail 2000 (Pacific Crest Trail) to the City of Seattle Cedar River Watershed; W on the Cedar River Watershed boundary to Kerriston Rd; N on Kerriston Rd to the Raging River; W and N along the Raging River to SR 18; N on SR 18 to I-90; W on I-90 to the Preston-Fall City Rd; N on the Preston-Fall City Rd to SR 202 (Fall City-Snoqualmie Rd); N on SR 202 (Fall City-Snoqualmie Rd), across the Snoqualmie River, to SR 203; N on SR 203 to SR 2 at the town of Monroe and the point of beginning.

GMU 466-STAMPEDE (King Co):

Beginning on the US Forest Service Trail 2000 (Pacific Crest Trail) and the east boundary of the City of Seattle Cedar River Watershed; S on the US Forest Service Trail 2000 (Pacific Crest Trail) past Blowout Mountain to US Forest Service Rd 7038 at its closest point to the Pacific Crest Trail near Windy Gap north of Pyramid Peak; NW on US Forest Service Rd 7038 to US Forest Service Rd 7036; NW on US Forest Service Rd 7036 to

US Forest Service Rd 7030; NW on US Forest Service Rd 7030 to US Forest Service Rd 7032; NW on US Forest Service Rd 7032 to US Forest Service Trail 1172; W on US Forest Service Trail 1172 to about 1/4 mile past Williams Hole to the posted boundary of the City of Tacoma Green River Watershed; N on the posted City of Tacoma Green River Watershed boundary to the City of Seattle Cedar River Watershed boundary; N along City of Seattle Cedar River Watershed boundary to US Forest Service Trail 2000 (Pacific Crest Trail) and the point of beginning.

GMU 485-GREEN RIVER (King Co):

Beginning at the junction of NW corner of the city of Tacoma Green River Watershed and US Forest Service Rd 5100; E on the boundary between the Green River Watershed and the Cedar River Watershed to US Forest Service Rd 5060; S on US Forest Service Rd 5060 to the posted boundary of the Green River Watershed; along the southern boundary of the Green River Watershed over Huckleberry Mountain and Grass Mountain to the US Forest Service Rd 5400; NW along US Forest Service Rd 5400 to US Forest Service Rd 5410; N along US Forest Service Rd 5410 to posted boundary of the City of Tacoma Green River Watershed; N along the posted boundary of the City of Tacoma Green River Watershed to US Forest Service Rd 5100; N along US Forest Service Rd 5100 to City of Tacoma Green River Watershed and City of Seattle Cedar River Watershed border and the point of beginning.

GMU 490-CEDAR RIVER (King Co):

The area within the posted boundary of the city of Seattle's Cedar River Watershed.

GMU 501-LINCOLN (Lewis, Thurston, Pacific, & Grays Harbor cos.):

Beginning at the intersection of I-5 and SR 6; west on SR 6 to Stevens Rd; NW on Stevens Rd to Elk Creek Rd at the town of Doty; W on Elk Creek Rd to Weyerhaeuser 7000 line; W and N on Weyerhaeuser 7000 line to Weyerhaeuser 7400 line; N on Weyerhaeuser 7400 line to Weyerhaeuser 7050 line; NE on Weyerhaeuser 7050 line to Weyerhaeuser 7000 line; NW and N on Weyerhaeuser 7000 line to the Weyerhaeuser 7800 line; N on Weyerhaeuser 7800 line to Weyerhaeuser 7800 F line; NE on Weyerhaeuser 7800 F line to Weyerhaeuser 720 line; E on Weyerhaeuser 720 line to Weyerhaeuser 723 line; NW on Weyerhaeuser 723 line to the Weyerhaeuser C line; NE on Weyerhaeuser C line to Garrard Creek Rd; NE on Garrard Creek Rd to South Bank Rd; E on South Bank Rd to North State St; N on North State St to US Hwy 12 at the town of Oakville; E on US Hwy 12 to I-5; S on I-5 to SR 6 and point of beginning.

GMU 503-RANDLE (Lewis Co):

Beginning at the intersection of US Hwy 12 and the Rainier Timber 100 Mainline (Kosmos Rd, Old Champion Haul Rd); E on US Hwy 12 to SR 131; S on SR 131 to US Forest Service Rd 25; S on the US Forest Service Rd 25 to the Cispus River; W on the Cispus River to Rainier Timber 271 line; S on the Rainier Timber 271 line to the Rainier Timber 300 line; W on the Rainier Timber 300 line to the Rainier Timber 100 line; N on the Rainier Timber 100 line (Kosmos Rd) to US Hwy 12 and the point of beginning.

GMU 504-STELLA (Cowlitz Co):

Beginning at the mouth of the Cowlitz River on the Columbia River; W down the Columbia River to the mouth of Germany Creek (including all islands in the Columbia River which are both north of the Washington-Oregon state line and between the Cowlitz River and Germany Creek); N up Germany Creek

Area Descriptions

to SR 4; E on SR 4 to Germany Creek Rd; N on Germany Creek Rd to International Paper 1000 line; N on International Paper 1000 line to International Paper 1050 line; E on International Paper 1050 line to International Paper 2200 line; E and S on International Paper 2200 to Woodside Dr; NE on Woodside Dr to Delameter Rd; E on Delameter Rd to the three power lines; N along the three power lines to Weyerhaeuser 9312 line; E on Weyerhaeuser 9312 line to Growlers Gulch Rd; E on Growlers Gulch Rd to Public Highway 10 Rd; E along the Public Highway 10 Rd to the A Street bridge over the Cowlitz River at the town of Castle Rock; S down the Cowlitz River to the Columbia River and point of beginning.

GMU 505-MOSSYROCK (Lewis Co):

Beginning on I-5 and the Cowlitz River; NE up the Cowlitz River to the Mayfield Dam; NE along the south shore of Mayfield Lake to the US Hwy 12 bridge; NE on US Hwy 12 to Winston Creek Rd; SE on Winston Creek Rd to Longbell Rd; E on Longbell Rd to Perkins Rd; NE on Perkins Rd to Green Mountain Rd; E on Green Mountain Rd to the outlet of Swofford Pond; E along the Swofford Pond outlet to Riffe Lake; E along the south shore of Riffe Lake to the Cowlitz River; up the Cowlitz River to the Rainier Timber 100 Mainline; N on the Rainier Timber 100 Mainline to US Hwy 12; W on US Hwy 12 to Davis Lake Rd; N and W on Davis Lake Rd to Main St at town of Morton; W on Main St to SR 508; W on Highway 508 to Centralia-Alpha Rd; W and N on Centralia-Alpha Rd to Salzer Valley Rd; W on Salzer Valley Rd to Summa St at the town of Centralia; W on Summa St to Kresky Rd; N on Kresky Rd to Tower St; N on Tower St to SR 507; W on SR 507 (Cherry St, Alder St, and Mellen St) to I-5; S on I-5 to the Cowlitz River and point of beginning.

GMU 506-WILLAPA HILLS (Wahkiakum, Pacific & Lewis cos.):

Beginning at SR 6 and 3rd St South at the town of Pe Ell; S on 3rd St South to Muller Rd; S on Muller Rd to Weyerhaeuser 1000 line; S on Weyerhaeuser 1000 line to Weyerhaeuser 1800 line; S on Weyerhaeuser 1800 line to Weyerhaeuser 500 line; SE on Weyerhaeuser 500 line to SR 407 (Elochoman Valley Rd) at Camp 2; S on SR 407 (Elochoman Valley Rd) to the Elochoman River; down the Elochoman River to Foster Rd; N on Foster Rd to Risk Rd; W and N along Risk Rd to SR 4; W on SR 4 to Skamokawa Creek; SW down Skamokawa Creek to the Columbia River; W along Columbia River to the mouth of the Deep River (including all islands in the Columbia River which are both north of the Washington state line and between Skamokawa Creek and Deep River); N along the Deep River to SR 4; NW on SR 4 to the Salmon Creek Rd; NE on Salmon Creek Rd to Weyerhaeuser 5000 line; N on Weyerhaeuser 5000 line to Weyerhaeuser 5800 line; NE on Weyerhaeuser 5800 line to power transmission line; (Section 21, T11N, R8W); E, NE, and then N on the power transmission line to the Trap Creek A Line; E and N on the Trap Creek A Line to SR 6; E on SR 6 to the town of Pe Ell and the point of beginning.

GMU 510-STORMKING (Lewis Co):

Beginning on US Hwy 12 at the Silver Creek bridge; N up Silver Creek to Silverbrook Rd; E on Silverbrook Rd to US Forest Service Rd 47; N on US Forest Service Rd 47 to US Forest Service Rd 85; W and N on US Forest Service Rd 85 to US Forest Service Rd 52; N on US Forest Service Rd 52 to the Nisqually River; W down the Nisqually River to SR 7; S on Hwy 7 to Main St at town of Morton; E on Main St to Davis Lake Rd; E on Davis Lake Rd to US Hwy 12; E on US Hwy 12 to the Silver Creek bridge and point of beginning.

GMU 513-SOUTH RAINIER (Lewis Co):

Beginning on US Hwy 12 at the Silver Creek bridge; N up Silver Creek to Silverbrook Rd; E on Silverdale Rd to US Forest Service Rd 47; N on US Forest Service Rd 47 to US Forest Service Rd 85; W and N on US Forest Service Rd 85 to US Forest Service Rd 52; W and N on US Forest Service Rd 52 to the Nisqually River; E up the Nisqually River to the southern boundary of Mount Rainier National Park; E along the south park boundary to the Pacific Crest Trail (US Forest Service Trail 2000); S along the Pacific Crest Trail (US Forest Service Trail 2000) to US Hwy 12; W on US Hwy 12 to the Silver Creek bridge and point of beginning.

GMU 516-PACKWOOD (Lewis & Skamania cos.):

Beginning at US Hwy 12 and Pacific Crest Trail at White Pass; S on Pacific Crest Trail (US Forest Service Trail 2000) to US Forest Service Trail 98 at Sheep Lake; W on US Forest Service Trail 98 to US Forest Service Rd 2160 at Walupt Lake; W on US Forest Service Rd 2160 to US Forest Service Rd 21; S and W on US Forest Service Rd 21 to US Forest Service Rd 23; S on US Forest Service Rd 23 to US Forest Service Trail 263; S and W on US Forest Service Trail 263 to US Forest Service Trail 261; S on US Forest Service Trail 261 to US Forest Service Trail 1; W on US Forest Service Trail 1 to US Forest Service Rd 99; W on US Forest Service Rd 99 to US Forest Service Rd 26; N on US Forest Service Rd 26 to US Forest Service Rd 2612; W on US Forest Service Rd 2612 to US Forest Service Trail 217; N and W on US Forest Service Trail 217 to Weyerhaeuser 2600 line; Weyerhaeuser 2600 line to Weyerhaeuser 2658 line; N on Weyerhaeuser 2658 line to Rainier Timber (Campbell Group) 430 line; N on Rainier Timber 430 line to the Rainier Timber Mainline 400 line; N and E on Rainier Timber Mainline 400 line to Rainier Timber 300 line; E on Rainier Timber 300 line to Rainier Timber 271 line; N on Rainier Timber 271 line to the Cispus River; E on the Cispus River to US Forest Service Rd 25; N on US Forest Service Rd 25 to SR 131; N on SR 131 to US Hwy 12; E on US Hwy 12 to the Pacific Crest Trail (US Forest Service Trail 2000) at White Pass and beginning.

GMU 520-WINSTON (Cowlitz, Lewis, & Skamania cos.):

Beginning at the bridge at intersection of I-5 and the Cowlitz River; S down the Cowlitz River to the Toutle River; E up the Toutle River to the South Fork Toutle River; SE up South Fork Toutle River to Johnson Creek; NE up Johnson Creek to Weyerhaeuser 4400 line; N along Weyerhaeuser 4400 line to Weyerhaeuser 2421 line; N along Weyerhaeuser 2421 line to Weyerhaeuser 2400 line; NW along Weyerhaeuser 2400 line to Alder Creek; NW down Alder Creek to North Fork Toutle River; W down the North Fork Toutle River to the Green River; E up the Green River to US Forest Service Rd 2612; E on US Forest Service Rd 2612 to US Forest Service Trail 217; N and W on US Forest Service Trail 217 to Weyerhaeuser 2600 line; W on Weyerhaeuser 2600 line to Weyerhaeuser 2658 line; N on Weyerhaeuser 2658 line to Rainier Timber (Campbell Group) 430 line; N on Rainier Timber 430 line to Rainier Timber 400 Mainline; N and E on Rainier Timber 400 Mainline to Rainier Timber 100 Mainline; N on Rainier Timber 100 Mainline to Cowlitz River; W down the Cowlitz River to Riffe Lake; W along the south shore to the Swofford Pond outlet; W along the Swofford Pond outlet to Green Mountain Rd; W on Green Mountain Rd to Perkins Rd; SW on Perkins Rd to Longbell Rd; W on Longbell Rd to Winston Creek Rd; NW on Winston Creek Rd to US Hwy 12; SW on US Hwy 12 to the Mayfield Lake bridge at Mayfield Lake; SW down the south shore of Mayfield Lake to the Cowlitz River at Mayfield Dam; SW down

the Cowlitz River to I-5 bridge crossing the Cowlitz River and point of beginning.

GMU 522-L00-WIT (Cowlitz & Skamania cos.):

Beginning on the North Fork Toutle River at the mouth of Hoffstadt Creek; SE up the North Fork Toutle River to Deer Creek; SE up Deer Creek to Weyerhaeuser 3020 line; NW along Weyerhaeuser 3020 line to Weyerhaeuser 3000 line; E along Weyerhaeuser 3000 line to US Forest Service Trail 216G; SE along US Forest Service Trail 216G to the intersection of US Forest Service Trail 238 and US Forest Service Trail 216; S on US Forest Service Trail 238 to South Fork of the Toutle River; E along South Fork Toutle River to its headwaters and Mount St. Helens crater's edge; E along the Mount St. Helens crater's southern edge to the headwaters of Ape Canyon Creek; NE down Ape Canyon Creek to US Forest Service Trail 225 (Smith Creek Trail); N and NW on US Forest Service Trail 225 (Smith Creek Trail) to US Forest Service Rd 99; NE along US Forest Service Rd 99 to US Forest Service Rd 26; N on US Forest Service Rd 26 to US Forest Service Trail 1; W on US Forest Service Trail 1 to US Forest Service Trail 214; NW on US Forest Service Trail 214 to US Forest Service Trail 211; W on US Forest Service Trail 211 to Coldwater Creek; W down Coldwater Creek to Coldwater Lake; SW along the northwest shore of Coldwater Lake to the outlet of Coldwater Lake; SW down the outlet stream from Coldwater Lake to SR 504 bridge at mile post 45; W on SR 504 to Hoffstadt Creek Bridge on Hoffstadt Creek; S and W down Hoffstadt Creek to the North Fork Toutle River and point of beginning.

GMU 524-MARGARET (Cowlitz, Skamania, & Lewis cos.):

Beginning on the North Fork Toutle River at the mouth of the Green River; SE up the North Fork Toutle River to the mouth of Hoffstadt Creek; N and E up Hoffstadt Creek to the SR 504 bridge over Hoffstadt Creek; E on SR 504 to the bridge over the outlet to Coldwater Lake at mile post 45; NE up the outlet stream of Coldwater Lake to Coldwater Lake; NE along the northwest shoreline of Coldwater Lake to Coldwater Creek inlet; E up Coldwater Creek to US Forest Service Trail 211; NE on US Forest Service Trail 211 to US Forest Service Trail 214; SE on US Forest Service Trail 214 to US Forest Service Trail 1; E on US Forest Service Trail 1 to US Forest Service Rd 26; N on the US Forest Service Rd 26 (Ryan Lake Rd) to US Forest Service Rd 2612; W on US Forest Service Rd 2612 to the Green River; W down the Green River to its mouth on the North Fork of the Toutle River and point of beginning.

GMU 530-RYDERWOOD (Cowlitz, Lewis & Wahkiakum cos.):

Beginning at Stevens Rd and SR 6, south of the town of Doty; E on SR 6 to I-5 at the town of Chehalis; S on I-5 to the Cowlitz River; S along the Cowlitz River to Public Hwy 10 on the A Street bridge at the town of Castle Rock; W on the Public Hwy 10 to Growler's Gulch Rd; W on Growler's Gulch Rd to Weyerhaeuser 9312 line; W on Weyerhaeuser 9312 line to three power lines; S on the three power lines to Delameter Rd; SW on Delameter Rd to Woodside Dr; SW on Woodside Dr to International Paper Rd 2200; N and W on International Paper Rd 2200 to International Paper Rd 1050; W on International Paper Rd 1050 to International Paper Rd 1000; S on International Paper Rd 1000 to the Germany Creek Rd; S on the Germany Creek Rd to SR 4; W on SR 4 to Germany Creek; S along Germany Creek to its mouth at the Columbia River; W along the Columbia River to Skamokawa Creek (including all islands in the Columbia River which are both north of the Washington state line and between Skamokawa Creek and Germany Creek); NE up Skamokawa Creek

Area Descriptions

to SR 4; E on SR 4 to Risk Rd; SE on Risk Rd to Foster Rd; S on Foster Rd to the Elochoman River; SE up the Elochoman River to SR 407 (Elochoman Valley Rd); NE on SR 407 (Elochoman Valley Rd) to Weyerhaeuser 500 line at Camp 2; NW on Weyerhaeuser 500 line to Weyerhaeuser 1800 line; N on Weyerhaeuser 1800 line to Weyerhaeuser 1000 line; N on Weyerhaeuser 1000 line to Muller Rd; N on Muller Rd to 3rd St South in the town of Pe Ell; N on 3rd St South to SR 6 at the town of Pe Ell; N on SR 6 to Stevens Rd, south of the town of Doty, and the point of beginning.

GMU 550-COWEEMAN (Cowlitz Co):

Beginning at the mouth of the Toutle River on the Cowlitz River; E along the Toutle River to the South Fork Toutle River; up the South Fork Toutle River to Weyerhaeuser 4100 line; E on Weyerhaeuser 4100 line to Weyerhaeuser 4950 line; S & E on Weyerhaeuser 4950 line to Weyerhaeuser 235 line; SE on Weyerhaeuser 235 line to Weyerhaeuser 200 line; W on Weyerhaeuser 200 line to Weyerhaeuser 240 line; SE on Weyerhaeuser 240 line to Weyerhaeuser 243 line; E on Weyerhaeuser 243 line to Weyerhaeuser 135A line; S on Weyerhaeuser 135A line to Weyerhaeuser 135 line; E on Weyerhaeuser 135 line to Weyerhaeuser 134 line; SW on Weyerhaeuser 134 line to Weyerhaeuser 133 line; SW on Weyerhaeuser 133 line to Weyerhaeuser 130 line; SW on Weyerhaeuser 130 line to Weyerhaeuser 1680 line; W on Weyerhaeuser 1680 line to Weyerhaeuser 1600 line; SE on Weyerhaeuser 1600 line to Weyerhaeuser 1400 line; W on Weyerhaeuser 1400 line to Weyerhaeuser 1420 line which is the Kalama/Coweeman Summit; SE on Weyerhaeuser 1420 line to Weyerhaeuser 1426 line; W on Weyerhaeuser 1426 line to Weyerhaeuser 1428 line; SW on Weyerhaeuser 1428 line to Weyerhaeuser 1429 line which turns into Weyerhaeuser 6400 line; SW down Weyerhaeuser 6400 line to Weyerhaeuser 6000 line; E on Weyerhaeuser 6000 line to Weyerhaeuser 6450 line; SE for approximately one mile on Weyerhaeuser 6450 line (crossing the Kalama River) to Weyerhaeuser 6452 line; SE on Weyerhaeuser 6452 line to Dubois Rd; SE on Dubois Rd to SR 503; W on SR 503 to Cape Horn Creek; SE down Cape Horn Creek to Merwin Reservoir; SW along the north shore of Merwin Reservoir to the Lewis River; SW down the Lewis River to the power transmission lines in Section 4, T5N, R2E; NW along the power transmission lines to Northwest Natural Gas Pipeline located east of the town of Kalama, approximately 1/2 mile east of China Gardens Rd; N up the Natural Gas Pipeline right of way to Ostrander Creek; W down Ostrander Creek to the Cowlitz River; N on the Cowlitz River to the Toutle River and point of beginning.

GMU 554-YALE (Cowlitz & Clark cos.):

Beginning on SR 503 at its crossing of Cape Horn Creek; E on SR 503 to Weyerhaeuser 6600 line (Rock Creek Rd); NE on Weyerhaeuser 6600 line (Rock Creek Rd) to Weyerhaeuser 6690 Rd; N and E on Weyerhaeuser 6690 line to West Fork Speelyai Creek; SE down West Fork Speelyai Creek to the main stem of the Speelyai Creek; SW and SE down Speelyai Creek to SR 503; NE on SR 503 to Dog Creek; S down Dog Creek to Yale Reservoir; S and W along western shore of Reservoir to Yale Dam and the North Fork Lewis River; W along the northern shore of the North Fork Lewis River to State Route 503 bridge crossing; S and W along SR 503 to N.E. 221st Ave; N about 1/4 mile on N.E. 221st Ave to N.E. Cedar Creek Rd; W along N.E. Cedar Creek Rd to N.E. Pup Creek Rd; N on N.E. Pup Creek Rd to N.E. Buncome Hollow Rd; N about 1/4 mile on N.E. Buncome Hollow Rd to electrical transmission line; S and W on the electrical transmission line to the north shore of the North Fork Lewis River; NE along

the north shore of the North Fork Lewis River to Merwin Reservoir at the Merwin Dam; NE along the north shore of Merwin Reservoir to Cape Horn Creek; NW up Cape Horn Creek to SR 503 and the point of beginning.

GMU 556-TOUTLE (Cowlitz Co):

Beginning on the intersection of SR 503 (Lewis River Rd) and US Forest Service Rd 81 (Merrill Lake Rd); N on US Forest Service Rd 81 to Weyerhaeuser 7200 line; NW on Weyerhaeuser 7200 line to Weyerhaeuser 7400 line; N on Weyerhaeuser 7400 line to Weyerhaeuser 5500 line; E and N on Weyerhaeuser 5500 line to Weyerhaeuser 5670 line; N and E on Weyerhaeuser 5670 line to Weyerhaeuser 5660 line; N on Weyerhaeuser 5660 line about a 1/4 mile to the South Fork Toutle River; E on the South Fork Toutle River to US Forest Service Trail 238; N on US Forest Service Trail 238 to the intersection of US Forest Service Trail 216 and US Forest Service Trail 216G; NW on US Forest Service Trail 216G to Weyerhaeuser 3000 line; W on Weyerhaeuser 3000 line to Weyerhaeuser 3020 line; SE on Weyerhaeuser 3020 line to Deer Creek; NW down Deer Creek to the North Fork Toutle River; down the North Fork Toutle River to Alder Creek; up Alder Creek to Weyerhaeuser 2400 line; S on Weyerhaeuser 2400 line to Weyerhaeuser 2421 line; S on Weyerhaeuser 2421 line to Weyerhaeuser 4400 line; S and W along Weyerhaeuser 4400 line to Johnson Creek; S along Johnson Creek to the South Fork Toutle River; SE up the South Fork Toutle River to Weyerhaeuser 4100 line; E on Weyerhaeuser 4100 line to the Weyerhaeuser 4950 line; S and E on Weyerhaeuser 4950 line to Weyerhaeuser 235 line; SE on Weyerhaeuser 235 line to Weyerhaeuser 200 line; W on Weyerhaeuser 200 line to Weyerhaeuser 240 line; SE on Weyerhaeuser 240 line to Weyerhaeuser 243 line; E on Weyerhaeuser 243 line to Weyerhaeuser 135A line; S on Weyerhaeuser 135A line to Weyerhaeuser 135 line; E on Weyerhaeuser 135 line to Weyerhaeuser 134 line; SW on Weyerhaeuser 134 line to Weyerhaeuser 133 line; SW on Weyerhaeuser 133 line to Weyerhaeuser 130 line; SW on Weyerhaeuser 130 line to Weyerhaeuser 1680 line; W on Weyerhaeuser 1680 line to Weyerhaeuser 1600 line; SE on Weyerhaeuser 1600 line to Weyerhaeuser 1400 line; W on Weyerhaeuser 1400 line to Weyerhaeuser 1420 line which is the Kalama/Coweeman Summit; SE on Weyerhaeuser 1420 line to Weyerhaeuser 1426 line; W on Weyerhaeuser 1426 line to Weyerhaeuser 1428 line; SW on Weyerhaeuser 1428 line to Weyerhaeuser 1429 line; SW on Weyerhaeuser 1429 line to Weyerhaeuser 6400 line; SW on Weyerhaeuser 6400 line to Weyerhaeuser 6000 line; E on Weyerhaeuser 6000 line to Weyerhaeuser 6450 line; SE for approximately one mile on Weyerhaeuser 6450 line (crossing the Kalama River) to Weyerhaeuser 6452 line; SE on Weyerhaeuser 6452 line to Dubois Rd; SE on Dubois Rd to SR 503; E on SR 503 to Cape Horn Creek; NE on Weyerhaeuser 6600 line (Rock Creek Rd); NE on Weyerhaeuser 6600 line (Rock Creek Rd) to Weyerhaeuser 6690 Rd; N and E on Weyerhaeuser 6690 line to West Fork Speelyai Creek; SE down West Fork Speelyai Creek to the main stem of Speelyai Creek; SW and SE down Speelyai Creek to SR 503; NE on SR 503 to US Forest Service Rd 81 and point of beginning.

GMU 560-LEWIS RIVER (Cowlitz, Skamania, Klickitat, Yakima & Lewis cos.):

Beginning on SR 141 and Mount Adams Recreational Area Rd at the town of Trout Lake; N on the Mount Adams Recreational Area Rd to US Forest Service Rd 82 (Mount Adams Recreational Area Rd); N on US Forest Service Road 82 to Yakama Indian Reservation boundary (Section 16, T7N, R11E); N along the Yakama Indian reservation boundary (Cascade Mountain Range Crest) to US Forest Service Trail 2000 (Pacific Crest

Trail) in Section 3, T11N, R11E; S on US Forest Service Trail 2000 (Pacific Crest Trail) to US Forest Service Trail 98 at Sheep Lake; W on US Forest Service Trail 98 to US Forest Service Rd 2160 at Walupt Lake; W on US Forest Service Rd 2160 to US Forest Service Rd 21; S and W on US Forest Service Rd 21 to US Forest Service Rd 23; S on US Forest Service Rd 23 to US Forest Service Trail 263; S and W on US Forest Service Trail 263 to US Forest Service Trail 261; S on US Forest Service Trail 261 to US Forest Service Trail 1; W on US Forest Service Trail 1 to US Forest Service Rd 99; S and W on US Forest Service Rd 99 to US Forest Service Trail 225 (Smith Creek Trail); S on US Forest Service Trail 225 to Ape Canyon Creek; S and W up Ape Canyon Creek to Mount St. Helens crater's eastern edge; W along Mount St. Helens crater's southern edge to headwaters of S Fork Toutle River; W along S Fork Toutle River to Weyerhaeuser 5660 line; S along Weyerhaeuser 5660 line to Weyerhaeuser 5670 line; S and W on Weyerhaeuser 5670 line to Weyerhaeuser 5500 line; S and W on Weyerhaeuser 5500 line to Weyerhaeuser 7400 line; S and E on Weyerhaeuser 7400 line to Weyerhaeuser 7200 line; S and E on Weyerhaeuser 7200 line to US Forest Service Rd 81; S on US Forest Service Rd 81 to State Route 503; N and E on State Route 503 to Dog Creek; S down Dog Creek to the N shore of Yale Reservoir; E along N shore of Yale Reservoir to N Fork Lewis River; E up the Lewis River to Swift Dam and Swift Reservoir; E along the N shore of Swift Reservoir to N Fork Lewis River; E up N Fork Lewis River to US Forest Service Rd 90 Bridge (Eagle Cliff); E on US Forest Service Rd 90 to US Forest Service Rd 51 (Curly Creek Rd); SE on US Forest Service Rd 51 (Curly Creek Rd) to US Forest Service Rd 30; NE on US Forest Service Rd 30 to US Forest Service Rd 24; SE on US Forest Service Rd 24 to SR 141; NE on SR 141 to Mount Adams Recreational Area Rd, at the town of Trout Lake and point of beginning.

GMU 564-BATTLE GROUND (Clark, Skamania, & Cowlitz cos.):

Beginning at the mouth of Ostrander Creek on the Cowlitz River; E up Ostrander Creek approximately 1 1/2 miles to the second Northwest Natural Gas Pipeline right of way crossing Ostrander Creek, east of the railroad crossing; S along the Northwest Natural Gas Pipeline right of way to the power transmission lines right of way located east of the town of Kalama, approximately 1/2 mile east of China Garden Rd; SE along the power transmission lines right of way across the north fork of the Lewis River in the northeast corner of Section 4, T5N, R2E to N.E. Buncome Hollow Rd; S on N.E. Buncome Hollow Rd to N.E. Pup Creek Rd; S on N.E. Pup Creek Rd to N.E. Cedar Creek Rd; E on N.E. Cedar Creek Rd to 221st Ave; S along 221st Ave about 1/4 mile to SR 503; SE along SR 503 to N.E. Amboy Rd; S on N.E. Amboy Rd to N.E. Yacolt Rd; E on Yacolt Rd to Railroad Ave; SE on Railroad Ave to Lucia Falls Rd; W on Lucia Falls Rd to Hantwick Rd; SE on Hantwick Rd to Basket Flats Rd; W on Basket Flats Rd to N.E. 197th Ave; S on N.E. 197th Ave to N.E. 279th St; W on N.E. 279th St to N.E. 182nd Ave; S on N.E. 182nd Ave to N.E. 259th St; E on N.E. 259th St to N.E. 220th Ave; S on N.E. 220th Ave to N.E. Cresap Rd; SE on N.E. Cresap Rd to N.E. 222nd Ave; S on N.E. 222nd Ave to N.E. Allworth Rd; E on N.E. Allworth Rd to NE 232nd Ave; S on N.E. 232nd Ave to N.E. 237th St; E on N.E. 237th St to N.E. 240th Ave; S on N.E. 240th Ave to N.E. Berry Rd; NE on N.E. Berry Rd to the DNR L-1410 Rd; SE on L-1410 Rd to the DNR L-1400 Rd; W on L-1400 Rd to N.E. Rawson Rd; W on N.E. Rawson Rd to N.E. Powell Rd; SW on N.E. Powell Rd to N.E. 212th Ave; S on N.E. 212th Ave to N.E. 109th St; E on N.E. 109th St to N.E. 222nd Ave; S on N.E. 222nd Ave

Area Descriptions

to N.E. 83rd St; W on N.E. 83rd St to N.E. 217th Ave; S on N.E. 217th Ave to N.E. 68th St; E on N.E. 68th St to N.E. 232nd Ave; S on N.E. 232nd Ave to SR 500; SE on SR 500 to N.E. 53rd St; E on N.E. 53rd St to N.E. 292nd Ave; S on N.E. 292nd Ave to N.E. Ireland Rd; E on N.E. Ireland Rd to N.E. Stauffer Rd; SW on N.E. Stauffer Rd to N.E. 292nd Ave; S on N.E. 292nd Ave to N.E. Reilly Rd; SW on N.E. Reilly Rd to N.E. Blair Rd; SE on N.E. Blair Rd to N.E. Zeek Rd; E on N.E. Zeek Rd to N.E. 10th St; E on N.E. 10th St to N.E. 312th Ave; S on N.E. 312th Ave to N.E. 9th St; E on N.E. 9th St to N.E. 322nd Ave; N on N.E. 322nd Ave to N.E. Ammeter Rd; NE on N.E. Ammeter Rd approximately 1/8th mile to the power transmission lines; E along the northern margin of the power transmission lines to N.E. Hughes Rd; N on N.E. Hughes Rd to N.E. 392nd Ave; N on N.E. 392nd Ave to N.E. 28th St; E on N.E. 28th St to N.E. Miller Rd; NE on N.E. Miller Rd to N.E. 39th St; E on N.E. 39th St to Skye Rd; SE on Skye Rd to Washougal River Rd; S on Washougal River Rd; S on Washougal River Rd to Canyon Creek Rd; SE on Canyon Creek Rd to Salmon Falls Rd; S on Salmon Falls Rd to SR 14; E on SR 14 to Cape Horn Rd; S on Cape Horn Rd to Columbia River; W down the Columbia River to the Cowlitz River (including all islands in the Columbia River which are both on the Washington side of the state line and between Cape Horn Rd and the Cowlitz River); N along Cowlitz River to Ostrander Creek and point of beginning.

GMU 568-WASHOUGAL (Clark & Skamania cos.):

Beginning on the Lewis River at SR 503; E on Lewis River (Cowlitz-Clark Co line) to Canyon Creek; SE along Canyon Creek to N.E. Healy Rd; E on N.E. Healy Rd to US Forest Service Rd 54; E on US Forest Service Rd 54 to US Forest Service Rd 37; NW on US Forest Service Rd 37 to US Forest Service Rd 53; S on US Forest Service Rd 53 to US Forest Service Rd 4205 (Gumboat Rd); S on US Forest Service Rd 4205 to US Forest Service Rd 42 (Green Fork Rd); SW on US Forest Service Rd 42 to US Forest Service Rd 41 at Sunset Falls; E on US Forest Service Rd 41 to Hemlock Rd; E on Hemlock Rd to the Hemlock Rd bridge over the Wind River; SE down the Wind River to the Columbia River; W down the Columbia River to the Cape Horn Rd (including all islands in the Columbia River which are both on the Washington side of the state line and between Cape Horn Rd and the Wind River); N on Cape Horn Rd to SR 14; W on SR 14 to Salmon Falls Rd; N on Salmon Falls Rd to Canyon Creek Rd; NW on Canyon Creek Rd to Washougal River Rd; E on Washougal River Rd to Skye Rd; NW on Skye Rd to N.E. 39th St; W on N.E. 39th St to N.E. Miller Rd; SW on N.E. Miller Rd to N.E. 28th St; W on N.E. 28th St to N.E. 392nd Ave; S on N.E. 392nd Ave to N.E. Hughes Rd; S on N.E. Hughes Rd approximately 1/8th mile to the power transmission lines; W along the northern margin of the power transmission lines to N.E. Ammeter Rd; SW on N.E. Ammeter Rd to N.E. 322nd Ave; S on N.E. 322nd Ave to N.E. 9th St; W on N.E. 9th St to N.E. 312th Ave; N on N.E. 312th Ave to N.E. 10th St; W on N.E. 10th St to N.E. Zeek Rd; W on N.E. Zeek Rd to N.E. Blair Rd; NW on N.E. Blair Rd to N.E. Reilly Rd; NE on N.E. Reilly Rd to N.E. 292nd Ave; NE on N.E. 292nd Ave to N.E. Stauffer Rd; NE on N.E. Stauffer Rd to N.E. Ireland Rd; W on N.E. Ireland Rd to N.E. 292nd Ave; N on N.E. 292nd Ave to N.E. 53rd St; W on N.E. 53rd St to SR 500; NW on SR 500 to N.E. 232nd Ave; N on N.E. 232nd Ave to N.E. 68th St; W on N.E. 68th St to N.E. 217th Ave; N on N.E. 217th Ave to N.E. 83rd St; E on N.E. 83rd St to N.E. 222nd Ave; N on N.E. 222nd Ave to NE 109th St; W on N.E. 109th St to N.E. 212th Ave; N on N.E. 212th Ave to N.E. Powell Rd; NE on N.E. Powell Rd to N.E. Rawson Rd; E on Rawson Rd to DNR L-1400 Rd; E on DNR L-1400 Rd to DNR L-1410 Rd; NW on DNR L-1410 Rd to N.E. Berry

Rd; SW on N.E. Berry Rd to N.E. 240th Ave; N on N.E. 240th Ave to N.E. 237th St; W on N.E. 237th St to N.E. 232nd Ave; N on N.E. 232nd Ave to N.E. Allworth Rd; W on N.E. Allworth Rd to N.E. 222nd Ave; N on N.E. 222nd Ave to N.E. Cresap Rd; NW on N.E. Cresap Rd to N.E. 220th Ave; N on N.E. 220th Ave to N.E. 259th St; W on N.E. 259th St to N.E. 182nd Ave; N on N.E. 182nd Ave to N.E. 279th St; E on N.E. 279th St to N.E. 197th Ave; N on N.E. 197th Ave to N.E. Basket Flats Rd; E on N.E. Basket Flats Rd to N.E. Hantwick Rd; NW on N.E. Hantwick Rd to Lucia Falls Rd; E on Lucia Falls Rd to Railroad Ave; NW on Railroad Ave to N.E. Yacolt Rd; W on N.E. Yacolt Rd to N.E. Amboy Rd; N on N.E. Amboy Rd to N.E. 221st Ave; N on 221st Ave to SR 503; NE along SR 503 to the Lewis River and point of beginning.

GMU 572-SIOUXON (Skamania & Clark cos.):

Beginning at the Yale Dam at Yale Lake; N then E along the shore of Yale Lake to the Lewis River; NE along the Lewis River to Swift Reservoir; E along the north shore Swift Reservoir to US Forest Service Rd 90 at the Eagle Cliff bridge; E on US Forest Service Rd 90 to US Forest Service Rd 51 (Curly Creek Rd); SE on US Forest Service Rd 51 to US Forest Service Rd 30 (Wind River Rd); N on US Forest Service Rd 30 to US Forest Service Rd 24 (Twin Butte Rd); S on US Forest Service Rd 24 to US Forest Service Rd 60 (Carson Guler Rd); SW on US Forest Service Rd 60 to US Forest Service Rd 65; SW on US Forest Service Rd 65 to the US Forest Service Rd 6517 (Warren Gap Rd); W on US Forest Service Rd 6517 to the Wind River Rd; S on the Wind River Rd to Hemlock Rd at the town of Stabler; W on Hemlock Rd to US Forest Service Rd 41 (Sunset-Hemlock Rd); W on the US Forest Service Rd 41 to US Forest Service Road 42 (Green Fork Rd) at Sunset Falls; NE on US Forest Service Rd 42 to US Forest Service Rd 4205 (Gumboat Rd); N on US Forest Service Rd 4205 to US Forest Service Rd 53; NW on US Forest Service Rd 53 to US Forest Service Rd 54 (N.E. Healy Rd); W on US Forest Service Rd 54 to Canyon Creek; N down Canyon Creek to the Lewis River; NE up the Lewis River to the Yale Dam and the point of beginning.

GMU 574-WIND RIVER (Skamania & Klickitat cos.):

Beginning at the town of Trout Lake; S on SR 141 to the SR 141 bridge over the White Salmon River at Husum; S on the White Salmon River to the Columbia River; W down the Columbia River to the mouth of the Wind River (including all islands in the Columbia River that are both north of the Washington state line and between the White Salmon River and the Wind River); NW up the Wind River to the Hemlock Rd bridge over the Wind River; E on Hemlock Rd to the Wind River Rd; N on the Wind River Rd to the US Forest Service Rd 6517 (Warren Gap Rd); E on the US Forest Service Rd 6517 to US Forest Service Rd 65 (Panther Creek Rd); N on US Forest Service Rd 65 to US Forest Service Road 60 (Carson-Guler); NE on US Forest Service 60 to US Forest Service 24 (also called Carson-Guler); E on US Forest Service Rd 24 to SR 141; NE on SR 141 to the town of Trout Lake, and the point of beginning.

GMU 578-WEST KLICKITAT (Klickitat & Yakima cos.):

Beginning at the mouth of the White Salmon River on the Columbia River; N up the White Salmon River to the SR 141 bridge over the White Salmon River at Husum; N on SR 141 to Mount Adams Recreation Area Road, at the town of Trout Lake; N on the Mount Adams Recreational Area Rd to US Forest Service Rd 82 (Mount Adams Recreational Area Rd); N on US Forest Service Road 82 to Yakama Indian Reservation boundary (Section 16, T7N, R11E); S along the Yakama

Indian Reservation boundary to the Reservation's SW corner at King Mountain (Section 27, T7N, R11E); E along the Yakama Indian Reservation boundary to the end of King Mountain Rd, about 1 mile; N along the Yakama Indian Reservation boundary to its corner in Section 2, T7N, R11E; E along the Yakama Indian Reservation boundary to the NE corner of Section 4, T7N, R12E; SE along the Yakama Indian Reservation boundary to the Klickitat River; S and SW down the Klickitat River to the Columbia River; W down the Columbia River to the mouth of the White Salmon River and the point of beginning (including all islands in the Columbia River which are both north of the Washington state line and between the Klickitat River and the White Salmon River).

GMU 601-HOKO (Clallam Co):

Beginning on the Makah Indian reservation boundary and the Strait of Juan de Fuca; SE along the shore of the Strait of Juan de Fuca to the mouth of the Hoko River; S along the Hoko River to SR 112; SE on SR 112 to the Hoko-Ozette Rd; SW on the Hoko-Ozette Rd to the Olympic National Park boundary near Ozette; N along the Olympic National Park boundary to the Makah Indian reservation boundary; E and N along the Makah Indian reservation boundary to the Strait of Juan de Fuca and the point of beginning.

GMU 602-DICKEY (Clallam Co):

Beginning at the mouth of the Hoko River and the Strait of Juan de Fuca; SE along the shore of the Strait of Juan de Fuca to the mouth of the Clallam River; S along the Clallam River to SR 112; S on SR 112 to the Burnt Mountain Rd (SR 113); S on the Burnt Mountain Rd (SR 113) to US Hwy 101 at the town of Sappho; SW on US Hwy 101 to the LaPush Rd; SW on the LaPush Rd to the Olympic National Park boundary; N along the Olympic National Park boundary to the Hoko-Ozette Rd; NE on the Hoko-Ozette Rd to SR 112; NW on SR 112 to the Hoko River; NW on the Hoko River to its mouth on the Strait of Juan De Fuca and the point of beginning.

GMU 603-PYSHT (Clallam Co):

Beginning at the mouth of the Clallam River on Strait of Juan de Fuca; E along the shore of the Strait of Juan de Fuca to the mouth of the Elwha River; S along the Elwha River to the Olympic National Park boundary; W along the Olympic National Park boundary to one mile west of Lake Crescent; S on the Olympic National Park boundary to US Hwy 101; W on US Hwy 101 to the Burnt Mountain Rd (SR 113); N on the Burnt Mountain Rd (SR 113) to SR 112; N on SR 112 to the Clallam River; N along the Clallam River to its mouth and the point of beginning.

GMU 607-SOL DUC (Clallam Co):

Beginning at US Hwy 101 at the town of Sappho; E on US Hwy 101 to the Olympic National Park boundary; S and W along the Olympic National Park boundary to the Bogachiel River; W along the Bogachiel River to US Hwy 101; N on US Hwy 101, through the town of Forks, to the town of Sappho and the point of beginning.

GMU 612-GOODMAN (Jefferson & Clallam cos.):

Beginning approximately two miles east of the town of LaPush on the Olympic National Park boundary and LaPush Rd intersection; NE on LaPush Rd to US Hwy 101 at the town of Forks; S on US Hwy 101, across the Hoh River, and west to Olympic National Park Boundary; N on the Olympic National Park boundary to LaPush Rd and the point of beginning.

GMU 615-CLEARWATER (Jefferson Co):

Beginning on US Hwy 101 and the Bogachiel River; E along the Bogachiel River to the Olympic National Park boundary; SE and W on the Olympic National Park

Area Descriptions

boundary to the Quinalt Indian reservation boundary; W on the Quinalt Indian reservation boundary to the Olympic National Park boundary; N along the Olympic National Park boundary to US Hwy 101; E, N, and W on US Hwy 101 to the Bogachiel River and the point of beginning.

GMU 618-MATHENY (Jefferson & Grays Harbor cos.):

Beginning at the boundary junction of Olympic National Park and the Quinalt Indian reservation, east of the Queets River Rd; N, E, S, and W along the Olympic National Park boundary to the park and Quinalt Indian reservation boundary junction north of Lake Quinalt; NW along the Quinalt Indian reservation boundary to its junction with the boundary of Olympic National Park, east of the Queets River Rd, and the point of beginning, including the Olympic National Forest land and private land one mile west of Lake Quinalt and bounded by the Olympic National Park and the Quinalt Indian reservation.

GMU 621-OLYMPIC (Jefferson, Clallam & Mason cos.):

Beginning at the Olympic National Park boundary and the Elwha River; N along the Elwha River to US Hwy 101; E on US Hwy 101, through Port Angeles and Sequim, to the Chimacum Center Rd at the town of Quilcene; N on the Chimacum Center Rd to the East Quilcene Rd; E on the East Quilcene Rd to Quilcene Bay; S along the shore of Quilcene Bay to Dabob Bay; S along the shore of Dabob Bay to Hood Canal; SW along the shore of Hood Canal to Finch Creek; upstream on Finch Creek to US Hwy 101; S on US Hwy 101 to SR 119; W on SR 119 to Standstill Dr (Power Dam Rd); W on Standstill Dr (Power Dam Rd) to Upper Cushman Dam and the shore of Lake Cushman; NW on the west shore of Lake Cushman to the North Fork Skokomish River; N along the North Fork Skokomish River to the Olympic National Park boundary; N and W on the Olympic National Park boundary to the Elwha River and the point of beginning.

GMU 624-COYLE (Clallam & Jefferson cos.):

Beginning at the mouth of the Elwha River and the Strait of Juan de Fuca; north from the mouth of the Elwha River to the Clallam county line in the Strait of Juan de Fuca; NE on the Clallam county line to Clallam-San Juan county line; NE on the Clallam-San Juan county line to the Jefferson-San Juan county line; NE on the Jefferson-San Juan county line to the Jefferson-Island county line; S then SE on the Jefferson-Island county line to the Kitsap-Island county line; SE on the Kitsap-Island county line to a point due east of Point No Point; W from the Kitsap-Island county line to Point No Point; NW, S, N, and SW along the coast of the Kitsap peninsula to Cougar Spit; W from Cougar Spit to Finch Creek at the town of Hoodport; NE along the east shore of Hood Canal to Dabob Bay; N along the shore of Dabob Bay and Quilcene Bay to East Quilcene Rd; W on East Quilcene Rd to the Chimacum Center Rd; S on Chimacum Center Rd to US Hwy 101; N and W on US Hwy 101 through Sequim and Port Angeles to the Elwha River; N down the Elwha River to its mouth and the Strait of Juan de Fuca and the point of beginning.

GMU 627-KITSAP (Kitsap, Mason, & Pierce cos.):

Beginning at the Hood Canal Bridge; E, S, N, and SE along the shore of the Kitsap peninsula to Point No Point; due E from Point No Point to Kitsap-Island county line in the Puget Sound; S along the Kitsap-Island county line to the Kitsap-Snohomish county line; S along the Kitsap-Snohomish county line to Kitsap-King county line; S along the Kitsap-King county line to the King-Pierce county line; S on the King-Pierce county

line to the outlet of the Tacoma Narrows; S through the Tacoma Narrows, past Fox Island (which is included in this GMU), to Carr Inlet; NW up Carr Inlet around McNeil and Gertrude Islands (which are excluded from this GMU), to Pitt Passage; SW through Pitt Passage and Drayton Passage to the Pierce-Thurston county line in the Nisqually Reach; NW along the Pierce-Thurston county line to the Pierce-Mason county line; NW on the Pierce-Mason county line in the Nisqually Reach to North Bay; along the east shore of North Bay to SR 3 at the town of Allyn; N on SR 3 to the Old Belfair Hwy at the town of Belfair; N on the Old Belfair Hwy to the Bear Creek-Dewatto Rd; W on the Bear Creek-Dewatto Rd to the Dewatto Rd West; N along the Dewatto Rd to its intersection with the Albert Pfundt Rd; N on the Albert Pfundt Rd to Anderson Creek; E down Anderson Creek to the east shore of the Hood Canal; N from Anderson Creek along the east shore of Hood Canal to the Hood Canal bridge and the point of beginning.

GMU 633-MASON (Mason & Kitsap cos.):

Beginning at the mouth of Anderson Creek on the eastern shore of Hood Canal; W along Anderson Creek to Albert Pfundt Rd; S on the Albert Pfundt Rd to West Dewatto Rd; S on West Dewatto Rd to Bear Creek-Dewatto Rd; E along Bear Creek-Dewatto Rd to Old Belfair Hwy; S on Old Belfair Hwy to SR 3 at the town of Belfair; S on SR 3 to North Bay at the town of Allyn; N along the west shore of North Bay; S along the east shore of North Bay to Pierce-Mason county line at Case Inlet; SE along the Pierce-Mason county line through Case Inlet to the Mason-Thurston county line; W along the Mason-Thurston county line through Dana Passage, Squaxin Passage, and Totten Inlet to US Hwy 101 at Oyster Bay; N on US Hwy 101 Finch Creek at the town of Hoodport; E from Finch Creek across Hood Canal to Cougar Spit on the east shore of the Hood Canal; N from Cougar Spit along the east shore of Hood Canal to the mouth of Anderson Creek and the point of beginning.

GMU 636-SKOKOMISH (Grays Harbor & Mason cos.):

Beginning on the Olympic Park boundary and the North Fork Skokomish River; S along the North Fork Skokomish River to Lake Cushman; SE along the west shore of Lake Cushman to Standstill Dr (Power Dam Rd) at the Upper Cushman Dam; E on the Standstill Dr to SR 119; SE on Lake Cushman Rd to US Hwy 101 at the town of Hoodport; S on US Hwy 101 to the Shelton-Matlock Rd at the town of Shelton; W on the Shelton-Matlock Rd to the Matlock-Brady Rd; S on the Matlock-Brady Rd to Deckerville Rd south of the town of Matlock; W on Deckerville Rd to Boundary Rd (Middle Satsop Rd); W and S on Boundary Rd (Middle Satsop Rd) to Kelly Rd; N on Kelly Rd to US Forest Service Rd 2368 (Simpson Timber 500 line); N on US Forest Service Rd 2368 (Simpson Timber 500 line) to US Forest Service Rd 2260 (Simpson Timber 600 line); W on US Forest Service Rd 2260 (Simpson Timber 600 line) to Wynoochee Rd (US Forest Service Rd 22); NW and W on US Forest Service Rd 22 (Wynoochee Rd) to US Forest Service Rd 2294, 1/4 mile east of Big Creek; NW on US Forest Service Rd 2294 which parallels Big Creek, to junction with US Forest Service Rd 2281; W on US Forest Service Rd 2281, to the watershed divide between the Humptulips River watershed and the Wynoochee River watershed; N on the ridge between the Humptulips River watershed and Wynoochee River watershed to Olympic National Park boundary; E along the Olympic National Park boundary to the north fork of the Skokomish River and the point of beginning.

GMU 638-QUINALT RIDGE (Grays Harbor & Jefferson cos.):

Beginning on the Olympic National Park boundary and the Quinalt Indian reservation boundary at the northwest corner of Lake Quinalt; NE along the west shore of Lake Quinalt to the Quinalt River; NE on the Olympic National Park boundary, along the Quinalt River, to the Olympic National Park boundary west of Bunch Creek; S and NE on the Olympic National Park boundary to the ridge between the Wynoochee River watershed and Humptulips River watershed; S along the ridge between the Humptulips River watershed and the Wynoochee River watershed to its intersection with US Forest Service Rd 2281; E along US Forest Service Rd 2281 to US Forest Service Rd 2294; SE on US Forest Service Rd 2294, paralleling Big Creek, to US Forest Service Rd 22 (Donkey Creek Rd); W on the US Forest Service Rd 22 (Donkey Creek Rd) to US Hwy 101; N on US Hwy 101 to the Quinalt Indian reservation boundary; NE on the reservation boundary to Lake Quinalt; NW along the south shore of Lake Quinalt to the Olympic National Park boundary and the point of beginning.

GMU 642-COPALIS (Grays Harbor Co):

Beginning at the Quinalt Indian reservation and US Hwy 101 south of Lake Quinalt; S on US Hwy 101 to the Hoquiam River in the city of Hoquiam; S along the Hoquiam River to the north shore of Grays Harbor; W along the north shore of Grays Harbor to the Pacific Ocean; N along the shore of the Pacific Ocean to the Quinalt Indian reservation boundary; E and NE along the Quinalt Indian reservation to US Hwy 101 south of Lake Quinalt and the point of beginning.

GMU 648-WYNOOCHEE (Grays Harbor Co):

Beginning at the junction of US Hwy 101 and the Donkey Creek Rd; NE along the Donkey Creek Rd (US Forest Service Rd 22) to its junction with the Donkey Creek-Grisdale Rd; continuing E on this road (US Forest Service Rd 22) to Camp Grisdale (south of Wynoochee Lake); S along the Wynoochee Rd (US Forest Service Rd 22) to US Forest Service Rd 2260 (Simpson Timber 600 line); E on US Forest Service Rd 2260 (Simpson Timber 600 line) to US Forest Service Rd 2368 (Simpson Timber 500 line); S on US Forest Service Rd 2368 (Simpson Timber 500 line) to Kelly Rd; S on Kelly Rd to Boundary Rd (Middle Satsop Rd); S on Boundary Rd (Middle Satsop Rd) to Cougar Smith Rd; W on Cougar Smith Rd to the west fork of the Satsop River; S down the west fork Satsop River to the Satsop River; S down the Satsop River to US Hwy 12; W along US Hwy 12 to its junction with US Hwy 101 in the town of Aberdeen; SE along US Hwy 101 to the north shore of the Chehalis River; W along the north shore of the Chehalis River to the north shore of Grays Harbor; W along the north shore of Grays Harbor to the mouth of the Hoquiam River; N up the Hoquiam River to US Hwy 101; W and N along US Hwy 101 to its junction with the Donkey Creek Rd (US Forest Service Rd 22) and the point of beginning. INCLUDES Rennie Island.

GMU 651-SATSOP (Grays Harbor, Mason & Thurston cos.):

Beginning at the US Hwy 12 bridge on the Satsop River; N up the Satsop River to its junction with the west fork of the Satsop River; N up the west fork of the Satsop River to Cougar Smith Rd; E on Cougar Smith Rd to Boundary Rd (Middle Satsop Rd); N and E on Boundary Rd (Middle Satsop Rd) to Deckerville Rd; E on Deckerville Rd to Matlock-Brady Rd; N on Matlock-Brady Rd to the town of Matlock; E on Shelton-Matlock Rd to its junction with US Hwy 101 west of the town of Shelton; S on US Hwy 101 to its junction with SR 8; W on SR 8 to its junction with US Hwy 12; W along US

Area Descriptions

Hwy 12 to bridge over the Satsop River and the point of beginning.

GMU 652-PUYALLUP (Pierce & King cos.):

Beginning at Redondo Junction on the shore of Puget Sound and Redondo Way South; SE on Redondo Way South to SR 509; E on SR 509 to Pacific Hwy South (Old Hwy 99) (SR 99); S on Pacific Hwy South to SR 18 at the city of Auburn; E on SR 18 to SR 164; SE on SR 164 to SR 410 (Chinook Pass Hwy) at the town of Enumclaw; E on SR 410 to the second set of power transmission lines near the Mud Mountain Dam Rd; SW on the power transmission lines to the White River; NW along the White River to the Kapowsin Tree Farm ownership line (along west line of Section 6, T19N, R7E); W and S along the Kapowsin Tree Farm ownership line to South Prairie Creek (Section 14, T19N, R6E); S up South Prairie Creek to the first intersection with a power transmission line; SW on this power transmission line to Orville Rd East at the Puyallup River; S on Orville Rd East to SR 161; S on SR 161 to the Mashel River; down the Mashel River to the Nisqually River (Pierce-Thurston county line); NW along the Nisqually River, which is the Pierce-Thurston county line, to the Nisqually Reach in the Puget Sound; NW along the Thurston-Pierce county line in the Nisqually Reach to a point on the Thurston-Pierce county line southeast of Drayton Passage Channel; NE through Drayton Passage and Pitt Passage to Carr Inlet; E and S around McNeil Island to a point southwest of the Tacoma Narrows (including McNeil, Gertrude, Anderson and Ketrone Islands); NE through the Tacoma Narrows to a point on the Pierce-King county line northeast of the main channel of the Tacoma Narrows; E on the Pierce-King county line to the point where the county line turns southeast, northwest of Dash Point; E to Redondo Junction on the eastern shore of the Puget Sound and the point of beginning.

GMU 653-WHITE RIVER (King & Pierce cos.):

Beginning at the lookout station at Grass Mountain mainline (US Forest Service Rd 7110) and the city of Tacoma Green River Watershed boundary; E on the Green River Watershed boundary to US Forest Service Rd 7032; E along US Forest Service Rd 7032 to US Forest Service Rd 7030; SE along US Forest Service Rd 7030 to Forest Service Rd 7036; SE along US Forest Service Rd 7036 to US Forest Service Rd 7038; SE on US Forest Service Rd 7038 to US Forest Service Trail 2000 (Pacific Crest Trail) at its closest point to US Forest Service Rd 7038 near Windy Gap north of Pyramid Peak; S on the (US Forest Service Trail 2000) Pacific Crest Trail to the Mount Rainier National Park boundary at Chinook Pass; N and W on the Mount Rainier National Park boundary to the Carbon River; NW down the Carbon River to the power transmission line; NE along the power transmission line to South Prairie Creek; N along South Prairie Creek to intersection with Kapowsin Tree Farm ownership line (Section 14, T19N, R6E); E and N along Kapowsin Tree Farm ownership line to the White River (along west line of Section 6, T19N, R7E); SE along the White River to the power transmission lines on the north side of the White River near Mud Mountain Dam Rd; NE on the power transmission lines to SR 410; E on SR 410 to US Forest Service Rd 7110; N on US Forest Service Rd 7110 to the city of Tacoma Green River Watershed and the point of beginning.

GMU 654-MASHEL (Pierce Co):

Beginning at the power transmission line at the Puyallup River Bridge on Orville Rd East; NE on the power transmission line to the Carbon River; SE along the Carbon River to the west boundary of Mt. Rainier National Park; S on the Mt. Rainier National Park boundary to

the Nisqually River; W down the Nisqually River to the mouth of the Mashel River; N up the Mashel River to the SR 161 bridge (Eatonville-LaGrande Rd); N on SR 161 through Eatonville to Orville Rd East (Kapowsin-Eatonville Rd); N on Orville Rd East to the Puyallup River bridge and the point of beginning.

GMU 658-NORTH RIVER (Grays Harbor & Pacific cos.):

Beginning at the Pacific Ocean and the south shore of Grays Harbor at the Westport Jetty; E along the south shore of Grays Harbor to the mouth of the Chehalis River at the town of Aberdeen; E up the Chehalis River to the US Hwy 101 bridge and US Hwy 101; S on US Hwy 101 to the Willapa River at the town of Raymond; W down the Willapa River to Willapa Bay; W along the north shore of Willapa Bay to the Pacific Ocean; N along the Pacific Ocean to the south shore of Grays Harbor at the Westport Jetty and the point of beginning.

GMU 660-MINOT PEAK (Grays Harbor & Pacific cos.):

Beginning at the intersection of US Hwy 12 and US Hwy 101 at the town of Aberdeen; E and S on US Hwy 12 to North State St at the town of Oakville; S on North State St to South Bank Rd; W on South Bank Rd to Garrard Creek Rd; SW on Garrard Creek Rd to Oakville-Brooklyn Rd; W on Oakville-Brooklyn Rd to North River Valley Rd; W on North River Valley Rd to Smith Creek Rd; W on Smith Creek Rd to US Hwy 101; N on US Hwy 101 to US Hwy 12 at the town of Aberdeen and the point of beginning.

GMU 663-CAPITOL PEAK (Grays Harbor & Thurston cos.):

Beginning at US Hwy 12 and SR 8 at the town of Elma; E on SR 8 to US Hwy 101; E on US Hwy 101 to Delphi Rd SW; S on Delphi Road SW to 110th Ave SW; E on 110th Ave SW to Littlerock Rd; S on Littlerock Rd to US Hwy 12; NW on US Hwy 12 to SR 8 at the town of Elma and the point of beginning.

GMU 666-DESCHUTES (Thurston Co):

Beginning on US Hwy 101 at the Mason-Thurston county line southeast of Oyster Bay; NE on the Mason-Thurston county line, through Totten Inlet, Squaxin Passage and Dana Passage, to the Pierce-Thurston county line in the Nisqually Reach; SE through the Nisqually Reach along the Pierce-Thurston county line to the mouth of the Nisqually River; SE on the Nisqually River to SR 507; SW on SR 507 to Old Hwy 99 SE (SR 99) at the town of Tenino; SW on Old Hwy 99 SE (SR 99) to I-5; W on SR 12 to Littlerock Rd; N on the Littlerock Rd to 110th Ave SW; W on 110th Ave SW to Delphi Rd SW; N on Delphi Rd SW to US Hwy 101; NW on US Hwy 101 to the Mason-Thurston county line southeast of Oyster Bay and the point of beginning.

GMU 667-SKOOKUMCHUCK (Thurston & Lewis cos.):

Beginning at the SR 507 bridge on the Nisqually River; SE up the Nisqually River (Pierce-Thurston county line) SR 7 bridge at the town of Elbe on Alder Lake; S on SR 7 to SR 508 at the town of Morton; W on SR 508 to Centralia-Alpha Rd; W and N on the Centralia-Alpha Rd to Salzer Valley Rd; W on Salzer Valley Rd to Summa St at the town of Centralia; W on Summa St to Kresky Rd; N on Kresky Rd to Tower St; N on Tower St to SR 507; W on SR 507 (Cherry St, Alder St, and Mellen St) to I-5; N on I-5 to Old Hwy 99 SE (SR 99); NE on Old Hwy 99 SE (SR 99) to SR 507; NE on SR 507 to the Nisqually River bridge and the point of beginning.

GMU 672-FALL RIVER (Pacific, Lewis & Grays Harbor cos.):

Beginning at the intersection of US Hwy 101 and SR 6 at the town of Raymond; N on US Hwy 101 to Smith Creek Rd; NE on Smith Creek Rd to North River Valley Rd; E on North River Valley Rd to Oakville-Brooklyn Rd; E on the Oakville-Brooklyn Rd to Garrard Creek Rd; S on Garrard Creek Rd to Weyerhaeuser C line at mile post 5; W on the Weyerhaeuser C line to Weyerhaeuser 723 line; S on the Weyerhaeuser 723 line to the Weyerhaeuser 720 line; W on the Weyerhaeuser 720 line to Weyerhaeuser 7800 F line; S on Weyerhaeuser 7800 F line to Weyerhaeuser 7800 line; S and SE on Weyerhaeuser 7800 line to Weyerhaeuser 7000 line; SW on Weyerhaeuser 7000 line to Weyerhaeuser 7050 line; S on Weyerhaeuser 7050 line to Weyerhaeuser 7400 line; S and E on Weyerhaeuser 7400 line to Weyerhaeuser 7000 line; E on the Weyerhaeuser 7000 line to Elk Creek Rd; E on Elk Creek Rd to Stevens Rd at the town of Doty; E on Stevens Rd to SR 6; S, W and NW on SR 6 to US Hwy 101 at the town of Raymond and the point of beginning.

GMU 673-WILLIAMS CREEK (Pacific Co):

Beginning at US Hwy 101 bridge crossing the Willapa River at the town of Raymond; S on US Hwy 101 to SR 6; SE on SR 6 to the Trap Creek A line; S and W on the Trap Creek A line to power transmission lines; S, SW and then W on the power transmission lines to Weyerhaeuser 5800 line (Section 21, T11N, R8W); SW along the Weyerhaeuser 5800 line to Weyerhaeuser 5000 line (Deep River main line); SW on the Weyerhaeuser 5000 line (Deep River main line) to the Salmon Creek Rd; SW along the Salmon Creek Rd to SR 4; W on SR 4 to US Hwy 101 at Johnson's Landing; W on US Hwy 101 to the Naselle River bridge; W down the Naselle River to Willapa Bay; N along the east shore of Willapa Bay to the Willapa River; SE and NE up the Willapa River to the US Hwy 101 bridge and the point of beginning.

GMU 681-BEAR RIVER (Pacific & Wahkiakum cos.):

Beginning at the US Hwy 101 bridge at the Naselle River; E on US Hwy 101 to SR 4; SE on SR 4 to Deep River bridge; S down the Deep River to the Columbia River; W along the shore of the Columbia River to the mouth of the Wallacut River (including all islands in the Columbia both north of the Washington-Oregon state line and between the Deep River and the Wallacut River); N up the Wallacut River to US Hwy 101; NW on US Hwy 101 to alternate US Hwy 101, north of the Ilwaco Airport; N on alternate US Hwy 101 to US Hwy 101; E and NE on US Hwy 101 to Bear River; N down Bear River to Willapa Bay; N along the eastern shore of Willapa Bay to the mouth of the Naselle River; SE up the Naselle River to the US Hwy 101 bridge and the point of beginning.

GMU 684-LONG BEACH (Pacific Co):

Beginning at the mouth of Bear River on Willapa Bay; S up Bear River to US Hwy 101; W and SW on US Hwy 101 to alternate US Hwy 101 north of the Ilwaco Airport; S on alternate US Hwy 101 to US Hwy 101; W on US Hwy 101 to the Wallacut River; S along the Wallacut River to the Columbia River; W down the Columbia River to its mouth on the Pacific Ocean (including all islands in the Columbia River both north of the Washington-Oregon state line and between the Wallacut River and the mouth of the Columbia River); N, E, S, and E along the shoreline of the Long Beach peninsula to Bear River and the point of beginning.

GMU 699-LONG ISLAND (Pacific Co):

Includes all of Long Island.

Picture Yourself as a Washington State Fish and Wildlife Officer...



Entry Level: \$4,131–\$5,426/mo.
Lateral Transfer: \$5,426/mo.



Great Pay, Great Benefits, Great Satisfaction!



For application information visit:

<http://wdfw.wa.gov/enforcement/careers.html>

The Washington Department of Fish and Wildlife
is an equal opportunity employer.



• WASHINGTON DEPARTMENT OF FISH AND WILDLIFE ENFORCEMENT PROGRAM, A GENERAL AUTHORITY LAW ENFORCEMENT AGENCY •

2010 Hunting Season Summary

Summary of 2010 Big Game General Seasons

General Seasons	August	September	October	November	December
Black Bear					
Westside	1			15	
Eastside (Except Blue Mtns. & Northeast)	1			15	
Blue Mountains & Northeast		1		15	
Cougar		1 various start dates			various end dates 3/31/2010

Deer					
Westside Archery		1	19 or 24		23 8 or 15 or 31
Eastside Archery	White-tailed	1	19 or 24		10 or 24 8 or 15
	Mule Deer	1	15 or 19 or 24		24 8
Muzzleloader Deer			25 3		20/24 varies
Modern Firearm	Black-tailed			16 31	17 20
	Mule Deer			16 24 or 29	
	White-tailed			16 24 or 29	5 19

Eik					
Archery	Eastside		7 19		24 8
	Westside		7 19		24 7 or 15
Muzzleloader	Eastside		2 8		24 8
	Westside		2 8		25 8 or 15
Modern	Eastside			30 7	
	Westside			6 16	

Summary of 2010 Upland Game Seasons

General Seasons	September	October	November	December	January
Forest Grouse (statewide)	1				31

Pheasant					
Westside					
Youth Hunt		25 26			
65 & older		27 1			
General Season		2		30 1 15	
(selected areas)					
Eastside					
Youth Hunt		25 26			
General Season			23		17

California Quail and Bobwhite (westside)					
General Season		2		30	
California Quail and Bobwhite, Chukar, and Gray Partridge (eastside)					
Youth Hunt		25 26			
General Season		2			17

These are general season summaries only; for specific information regarding 2010 upland game seasons, please refer to the Migratory Waterfowl and Upland Game Seasons 2010-11 Pamphlet Edition (available early September 2010).

2011 Hunting Season Dates

The Washington Fish and Wildlife Commission adopted the general hunting seasons for a three-year period. Hunts are limited to select GMUs. These seasons may be adjusted at any time.

General Seasons				2011
Deer				
Archery	Early	Westside	Black-tailed	Sept. 1-18 or 23
		Eastside	White-tailed	Sept. 1-18 or 23
		Eastside	Mule Deer	Sept. 1-15 or 18 or 23
	Late	Westside	Black-tailed	Nov. 23-Dec. 8 or 15 or 31
		Eastside	White-tailed	Nov. 10-Dec. 15 Nov. 23-Dec. 8 or 15 Dec. 2-8
		Eastside	Mule Deer	Nov. 21-30 Nov. 23-Dec. 8 Dec. 2-8 Dec. 9-31
Muzzleloader	High Buck			Sept. 15-25
	Early	Westside	Black-tailed	Sept. 24-Oct. 2
		Eastside	White-tailed	Sept. 24-Oct. 2
		Eastside	Mule Deer	Sept. 24-Oct. 2
	Late	Westside	Black-tailed	Nov. 24-Dec. 15 Nov. 24-Dec. 6 Dec. 7-15
		Eastside	White-tailed	Nov. 24-Dec. 8 Nov. 20-Dec. 8 Nov. 23-Dec. 1 Nov. 20-30
		Eastside	Mule Deer	Nov. 20-30 Nov. 23-Dec. 1 Nov. 20-Dec. 8
	Modern Firearm	High Buck		
General		Westside	Black-tailed	Oct. 15-31
		Eastside	White-tailed	Oct. 15-23 or 28
		Eastside	Mule Deer	Oct. 15-23 or 28
Late		Westside	Black-tailed	Nov. 17-20
		Eastside	White-tailed	Nov. 5-19
Elk				
Archery	Early	Westside		Sept. 6-18
		Eastside		Sept. 6-18
	Late	Westside		Nov. 23-Dec. 7 or 15
		Eastside		Nov. 23-Dec. 8 Oct. 29-Nov. 15
Muzzleloader	Early	Westside		Oct. 1-7
		Eastside		Oct. 1-7
	Late	Westside		Nov. 23-Dec. 8 or 15 or 30
		Eastside		Nov. 23-Dec. 8 Oct. 29-Nov. 15
Modern Firearm	General	Westside		Nov. 5-15
		Eastside		Oct. 29-Nov. 6 or 15



Washington
Outdoor Women

For information about outdoor skills training workshops for women, visit our website at:
www.washingtonoutdoorwomen.org
or call
(425) 455-1986