

2017 BIG GAME HUNTING SEASONS & REGULATIONS PAMPHLET CORRECTIONS
UPDATED: NOVEMBER 20, 2017

Page 3 (added August 9)

The Region 5 office is now located at the following address:

5525 S 11th Street
Ridgefield, WA 98642

Page 64 (added August 9)

Under Reducing the Spread of TAHD- Unlawful transport of elk hooves, bottom right, WAC 220-413-200 also applies to GMU 454.

Page 65 (added November 20)

The state of Montana reported their first case of chronic wasting disease late 2017 and should be added to the list of states with known cases of chronic wasting disease.

Page 101 (added November 2)

The description for Elk Area 6071 is incorrect. The correct language per WAC 220-415-040 is: Portions of GMUs 621 (Olympic) and 624 (Coyle) beginning at the mouth of the Dungeness River; east and south along the coast of the Strait of Juan de Fuca to the mouth of Dean Creek on Sequim Bay; south and west up Dean Creek to the power transmission line; west on the power transmission line to the Dungeness River; north down the Dungeness River to its mouth and the point of beginning.

Washington's 2017 Big Game Hunting Seasons & Regulations

Effective April 1, 2017 - March 31, 2018




Photo by Nate Corley




Washington
Department of
**FISH and
WILDLIFE**

**Special Permit Application Deadline:
May 24, 2017**

Table of Contents

General Information

- Department of Fish and Wildlife Offices 3
- License Fees and Requirements 4-6
- Age Requirements and Restrictions 5
- Hunter Orange 6
- Mandatory Hunter Reporting. 6
- Definitions 7
- Multiple Season Permits 8
- Raffle Permit Hunts. 10-11
- Special Hunting Season Permit Application Instructions . . 12-13
- Special Hunting Permit Category Table 14
- Disease 64-65
- Reporting Violations 80
- Hunting Hours 81
- Violations and Penalties 82
- Equipment and Hunting Methods 83-84
- Baiting for the purposes of hunting deer or elk 84
- Tribal Hunting 84
- Prohibited Hunting Methods 85
- Tagging and Transporting Game 86
- Hunting Access and Closures 87
- Firearm Restriction Areas. 88
- Public Conduct Rules for WDFW Lands 89
- Persons with Disabilities  89
- Hunter's Code of Conduct 90
- Vehicle Access Pass/Discover Pass 5, 90
- Hunter Education 92
- Cooperative Road Management Areas 93
- WDFW Private Lands Program 94

Maps

- Deer Areas. 40-41
- Game Management Units (Western) 42
- Game Management Units (Eastern) 43
- Elk Areas 44-45
- Moose Areas. 71
- Mountain Goat Areas 73
- Bighorn Sheep Units 76
- Other Map Sources 97

Legal Descriptions

- Moose Areas. 98
- Bighorn Sheep Units 98
- Mountain Goat Areas 98-99
- Elk Areas 99-101
- Deer Areas. 101-103
- Game Management Units. 103-115

Deer Seasons and Permits

- General Information and Definitions 16
- Modern Firearm General 17
- Archery General. 18
- Muzzleloader General. 19
- Deer Special Permits 20-37

Elk Seasons and Permits

- Elk Tag Areas 46
- General Information and Definitions 47
- Modern Firearm General 48
- Archery General. 49
- Muzzleloader General. 50
- Elk Special Permits 51-62

Cougar

- General Season 66
- Harvest Guideline System. 66
- Hide Sealing Requirements (mandatory) 66

Black Bear

- Black Bear General Seasons. 67
- Spring Black Bear Special Permits 68

Goat, Moose, Bighorn Sheep

- Moose Special Permits 69-70
- Mountain Goat Special Permits. 72
- Bighorn Sheep Permits 74-75

Other Seasons

- Bobcat, Coyote, Fox, Grouse, Crow 77
- Raccoon, Rabbit and Hare 77
- Wild Turkey General Seasons and Special Permits. 78-79

Significant changes are red.
Noteworthy information is blue.

WAC Summary Information

This pamphlet is a summary of the hunting regulations and seasons adopted by the Washington Fish and Wildlife Commission. This pamphlet does not contain nor is it intended to contain all Department regulations. Regulations specific to the hunting seasons described in this pamphlet are found in Sections 220-413-180 through 220-417-010, and 220-200-130 through 220-400-010, and 220-413-140 of the Washington Administrative Code.

This program receives Federal assistance from the U.S. Fish and Wildlife Service. Title VI of the Civil Rights Act of 1964, Section 504 of the Rehabilitation Act of 1973, Title II of the Americans with Disabilities Act of 1990, the Age Discrimination Act of 1975, and Title IX of the Education Amendments of 1972, the U.S. Department of the Interior and its bureaus prohibit discrimination on the bases of race, color, national origin, age, disability and sex (in educational programs). If you believe that you have been discriminated against in any program, activity or facility, please contact the WDFW ADA Program Manager at P.O. Box 43139, Olympia WA 98504 or write to: U.S. Fish and Wildlife Service, Chief, Public Civil Rights Division, Department of the Interior, 1849 C Street NW, Washington, DC 20240.

GENERAL INFORMATION
DEER
ELK
COUGAR
BLACK BEAR
GOAT, MOOSE, BIGHORN SHEEP
SMALL GAME & TURKEY
AREA DESCRIPTIONS

Message from WDFW

Deer and elk seasons reflect harsh winter

Early last December, an arctic wind blew into the Pacific Northwest, marking the start of some of the roughest winter weather in the past decade. The east side of the state bore the brunt of it, braving three months of repeated snowstorms, frigid temperatures, thaws, and freezing rain.

Some climatologists likened the conditions to winter in the Midwest.

That kind of weather can take a toll on wildlife populations, including game species such as elk and deer. Aerial surveys conducted by the department in March confirmed that winter mortality levels exceeded those in recent years, particularly in areas of central and eastern Washington.

The Mount St. Helens elk herd, which occupies both sides of the Cascade Range, also sustained above-average losses during the frigid winter of 2016-17.

In response, the Washington Fish and Wildlife Commission adopted a number of changes in hunting rules for the upcoming season to reduce the harvest of antlerless deer and elk in herds hardest hit by severe winter conditions.

You'll see those changes in special-hunt permit levels and general hunting seasons for white-tailed deer reflected in this pamphlet. For example:



Jim Unsworth, Director
Washington Department of Fish and Wildlife


- The number of modern-firearm permits available for hunting antlerless elk in the Yakima, Colockum, and Mount St. Helens herds has been reduced substantially since last year.
 - The definition of "legal deer" in the late archery season has been changed from "any white-tailed deer" to "any white-tailed buck" in GMUs 101, 105, 108, 117, and 121.
 - Some white-tailed deer hunts for senior hunters were reduced in northeast Washington.
- These reductions are designed to compensate for animals lost during the past winter. Just as we've increased hunting opportunities in other years, it only makes sense to reduce pressure on herds recovering from the effects of a hard winter.
- Fortunately, most deer and elk herds benefitted from the previous string of mild winters before the polar express blew through. As a result, our state's ungulate herds emerged from the winter of 2016-17 at numbers only slightly below where we would like them to be.
- In any case, there are still plenty of great hunting opportunities coming up throughout the state this year, and I wish you all success in the field.

Cover photo 2017 contest winner

Joel Linke, the winner of this year's Big Game Photo Contest, is pictured scanning the terrain for bears at Glacier Peak Wilderness in the north Cascades. The photo, taken by Nate Corley, Joel's brother-in-law, captures this year's theme of "Backcountry Hunting."

Joel, a hunter education instructor from Bonney Lake, said he has hunted "pretty much every Washington game species" over the past 25 years, but likes backcountry hunting the best.

"I enjoy the physical challenge of strenuous hikes and finding areas of solitude," he said. "There is something about being in the backcountry that slows my mind and rejuvenates my soul."



Cover photo
2017 contest winner

Hunters remain vital to wildlife conservation

Hunters have been leaders in wildlife conservation for decades, and I am proud of the contributions we have made here in Washington State. Elk and deer herds are strong, waterfowl populations are near all-time highs, bighorn sheep are roaming the steep slopes of eastern Washington, and many other wildlife and their habitats, as well as recreational opportunities, have all benefited from the contributions of hunters. Not only do hunters contribute to wildlife management, we also have a major positive impact on Washington's economy. Each year, hunters are in the field for over 2 million days and spend over \$300 million on hunting equipment and hunting-related trips.

However, we do face many challenges. The state's human population continues to increase, putting more pressure on the resource, and hunters make up a smaller percentage of that population as time passes. In part, this is because we are aging and recruitment is not keeping up with our losses.

It will therefore be important for us to work with all of you to RECRUIT new hunters, RETAIN the hunters we have, and REACTIVATE hunters who have stepped away from the sport.

I appreciate all of you who mentor others, and I encourage all hunters to reach out to someone who has not hunted before and invite them to go with you. For many people, getting that first hunting experience can be a challenge – simple things like choosing the right equipment, to more complex things like using the correct technique or finding a good place to go, can keep someone at home. Having an experienced person show you how to have a great experience can be enough to turn a curious non-hunter into a life-long hunter, and having a persistent friend may be all it takes to get a person back out into the field after some time away from the sport.

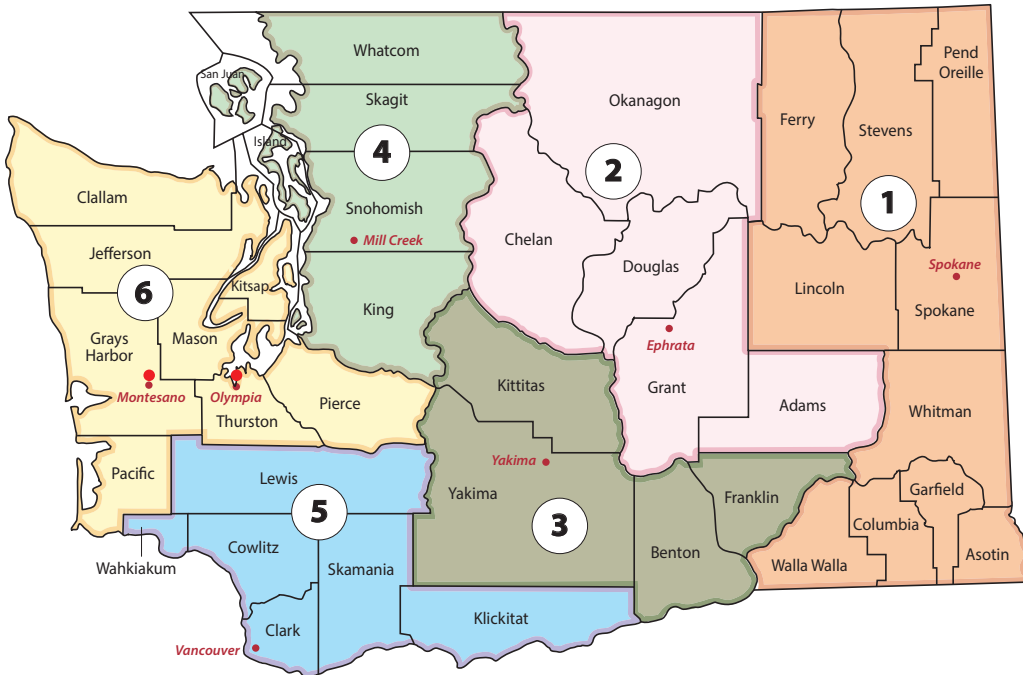
Best of luck to you and all your hunting partners in the coming season!



Eric Gardner
Wildlife Program
Assistant Director

Washington Department of Fish & Wildlife

WDFW
OFFICES



Buy Your Hunting License Online:

fishhunt.dfw.wa.gov
For License Information & Vendor Locations:

(360) 902-2464

wdfw.wa.gov/licensing/vendors

Website:

wdfw.wa.gov

Hunting Prospects:

wdfw.wa.gov/hunting/prospects



Olympia Headquarters Office

Office Location

Natural Resources Building
1111 Washington Street SE
Olympia, WA 98501

Mailing Address

Dept. of Fish and Wildlife
600 Capitol Way North
Olympia, WA 98501-1091

Agency Receptionist: **(360) 902-2200**

TDD: **(800) 833-6388**

Wildlife Program: **(360) 902-2515**

Report Wolf Incident (24 hrs) . . . **(877) 933-9847**

Enforcement Program: **(360) 902-2936**

Poaching in Progress: **Dial: 911**

To report a violation: (24 hrs) . . . **(877) 933-9847**

Fish Program: **(360) 902-2700**

Hunter Education: **(360) 902-8111**

Licensing Division (24 hrs): **(360) 902-2464**

ADA Program **(360) 902-2349**

Regional Offices

Region 1 - Spokane: **(509) 892-1001**
2315 N. Discovery Place, Spokane Valley, WA 99216-1566

Region 2 - Ephrata: **(509) 754-4624**
1550 Alder St. NW, Ephrata, WA 98823-9699

District Office - Wenatchee: **(509) 662-0452**
3860 Chelan Highway N, Wenatchee, WA 98801-9607

Region 3 - Yakima: **(509) 575-2740**
1701 S 24th Ave., Yakima, WA 98902-5720

Region 4 - Mill Creek: **(425) 775-1311**
16018 Mill Creek Blvd., Mill Creek, WA 98012-1541

Region 5 - Vancouver: **(360) 696-6211**
2108 Grand Blvd., Vancouver, WA 98661-4624

Region 6 - Montesano: **(360) 249-4628**
48 Devonshire Road, Montesano, WA 98563-9618

Washington Fish and Wildlife Commission:

Chair: Dr. Bradley Smith, Bellingham

Vice Chair: Larry Carpenter, Mount Vernon

Miranda Wecker, Naselle

Jay Holzmilller, Anaton

Jay Kehne, Omak

Robert Kehoe, Seattle

Barbara Baker, Olympia

David Graybill, Leavenworth

Dr. Kim Thorburn, Spokane

Dr. Jim Unsworth, Washington Department of Fish and Wildlife Director

Hunting License, Tags, Permit Fees & Information

Fee Category

Prices are subject to change. Transport tags may cost an additional \$0.50 above the price listed. *You may qualify for reduced fees if: you are a veteran with at least 30% service connected disability; a veteran 65 or older with a service connected disability; resident who permanently uses a wheelchair; resident who is blind or visually impaired; or resident with a developmental disability.

Resident	Non-Resident	Resident Senior	Youth Under 16	Resident Disabled*	Non-Resident Disabled Veteran*
----------	--------------	-----------------	----------------	--------------------	--------------------------------

BIG GAME

If selected for a multiple season deer and/or elk tag, you must surrender your general season tag upon purchase of your multiple season tag. **To receive the discounted rate for small game, the small game licenses must be purchased at the same time as a big game license package is purchased.** Forest grouse and unclassified wildlife (including coyote) may be hunted with either a small game license or a big game license.

Deer+Elk+Bear+Cougar	\$95.50	\$860.00	\$95.50	\$46.00	\$46.00	\$95.50
Deer+Elk+Bear+Cougar w/discounted Small game license	\$117.50	\$956.80	\$117.50	\$54.80	\$54.80	\$117.50
Deer+Elk	\$84.50	\$739.00	\$84.50	\$40.50	\$40.50	\$84.50
Deer+Elk w/discounted Small game license	\$106.50	\$835.80	\$106.50	\$49.30	\$49.30	\$106.50
Deer	\$44.90	\$434.30	\$44.90	\$21.80	\$21.80	\$44.90
Deer w/discounted Small game license	\$66.90	\$531.10	\$66.90	\$30.60	\$30.60	\$66.90
Elk	\$50.40	\$497.00	\$50.40	\$21.80	\$21.80	\$50.40
Elk w/discounted Small game license	\$72.40	\$593.80	\$72.40	\$30.60	\$30.60	\$72.40
Bear	\$24.00	\$222.00	\$24.00	\$13.00	\$13.00	\$24.00
Bear w/discounted Small game license	\$46.00	\$318.80	\$46.00	\$21.80	\$21.80	\$46.00
Cougar	\$24.00	\$222.00	\$24.00	\$13.00	\$13.00	\$24.00
Cougar w/discounted Small game license	\$46.00	\$318.80	\$46.00	\$21.80	\$21.80	\$46.00
Moose (only available by special permit through a random drawing)	\$332.00	\$1,652.00	\$332.00	\$57.00	\$332.00	\$1,652.00
Mountain Goat (only available by special permit through a random drawing)	\$332.00	\$1,652.00	\$332.00	\$57.00	\$332.00	\$1,652.00
Bighorn Sheep (only available by special permit through a random drawing)	\$332.00	\$1,652.00	\$332.00	\$57.00	\$332.00	\$1,652.00
Multiple Season Deer Tag	\$139.10	\$139.10	\$139.10	\$139.10	\$139.10	\$139.10
Multiple Season Elk Tag	\$182.00	\$182.00	\$182.00	\$182.00	\$182.00	\$182.00
2nd Black Bear License	\$24.00	\$222.00	\$24.00	\$13.00	\$13.00	\$24.00
2nd Deer Tag (only available by special permit through a random drawing)	\$43.40	\$252.40	\$43.40	\$22.50	\$43.40	\$252.40
Non-Reporting Administrative Penalty	\$10.00	\$10.00	\$10.00	\$10.00	\$10.00	\$10.00
Special Hunt Permit Applications	\$7.10	\$110.50	\$7.10	\$3.80	\$7.10	\$110.50
Special Hunt Permit Application - Quality "Quality Elk", "Quality Deer", "Any Moose", "Bighorn sheep ram", and "Mountain goat"	\$13.70	\$110.50	\$13.70	\$3.80	\$13.70	\$110.50
Multiple Season Permit Applications	\$7.10	\$110.50	\$7.10	\$3.80	\$7.10	\$110.50

SMALL GAME

A small game license allows the holder to hunt for wild animals and wild birds, except big game. A small game license includes a prorated surcharge for Eastern WA pheasant enhancement. **To receive the discounted rate for small game, the small game license must be purchased at the same time as a big game license package is purchased.** Forest grouse and unclassified wildlife (including coyote) may be hunted with either a small game license or a big game license.

Small Game	\$40.50	\$183.50	\$40.50	\$18.50	\$18.50	\$40.50
Small Game Discount	\$22.00	\$96.80	\$22.00	\$8.80	\$8.80	\$22.00
3-Day Small Game	----	\$68.00	----	----	----	----
Western WA Pheasant Permit	\$84.50	\$167.00	\$84.50	\$40.50	\$40.50	\$84.50
Western WA Pheasant-3 Day Permit	\$40.50	\$79.00	\$40.50	----	\$40.50	\$40.50
Turkey Tag #1	\$15.90	\$44.50	\$15.90	\$0.50	\$15.90	\$44.50
Additional Turkey Tags	\$15.90	\$66.50	\$15.90	\$11.50	\$15.90	\$66.50
Migratory Bird Permit	\$17.00	\$17.00	\$17.00	\$0.50	\$17.00	\$17.00
Migratory Bird Authorization	\$13.20	\$13.20	\$13.20	\$3.30	\$13.20	\$13.20
Special Hunt Permit Applications-Turkey	\$7.10	\$110.50	\$7.10	\$3.80	\$7.10	\$110.50

Discover Pass Types

Annual Discover Pass: \$35 with transaction and dealer fees if purchased at a WDFW license dealer, by phone or online or \$30 if purchased at a WA State Park or through WA Dept. of Licensing.

One-day Discover Pass: \$11.50 with transaction and dealer fees if purchased at a WDFW license dealer, by phone or online or \$10 if purchased at a WA State Park or through WA Dept. of Licensing.

3 Ways to Buy Your License:

Vendor Outlets

Get your license immediately at any of our 600 license vendors.

For a vendor near you, visit: wdfw.wa.gov/licensing/vendors

Internet:

fishhunt.dfw.wa.gov

Buy online 24 hours a day.

Telephone

1-866-246-9453

Operators available 24 hours per day.

Please Note: Internet and telephone orders may take up to 7-10 business days to deliver your license in the mail.



License Information & Requirements

Contact Licensing

Operators available 24 hours per day.

General Information: (360) 902-2464

Email: licensing@dfw.wa.gov

Mailing Address:

600 Capitol Way N., Olympia, WA 98501

Licensing Information

License requirements and fees are set by the Washington State Legislature. Licenses are based on an April 1 - March 31 license year. There are no senior citizen discounts on hunting licenses, tags, or permits. A "youth" is defined as a resident or non-resident under 16 years of age at the time of license purchase.

Social Security Numbers

Federal and state law requires persons 15 or older to give their Social Security Number in order to obtain a license. (Federal Law US Code: Title 42, Section 666, Paragraph 13, Section A; and RCW 77.32.014)

Duplicate Licenses & Tags

If hunting license or tag documents are lost, stolen, or destroyed, duplicates can be obtained from license vendors for a cost. However, it is a crime to unlawfully purchase or possess a duplicate license or tag for any purpose other than replacement of a lost or destroyed original document.

Replacement Tags

Replacement tags will be provided when a hunter has killed an animal that is unfit for human consumption upon WDFW inspection and authorization.

Refunds/Exchanges (WAC 220-220-100)

The department will not refund any recreational license or permit purchase for which a season or hunt has been scheduled, and the licensee could have participated in the season or hunt, regardless of whether the licensee did in fact participate or not.

Except as detailed below, there are no refunds for hunting licenses or transport tags. Exchanges of hunting license documents will not be made after applying for a special permit (Points Option hunts are exempt) or after the hunting season opens.

Licenses

- Dealer or system error, or wrong license issued. Refund from local dealer within 60 minutes of purchase; from WDFW Olympia office any time during licensing year.

- License purchaser received more than one of the same licenses in the same license year.
- License purchaser qualifies for reduced fee. Refund is the amount of license purchased minus reduced license cost.
- License purchaser who is transferred or otherwise obligated by the military or their business and provides verifying documentation within year of purchase.
- Licensee cannot hunt due to injury or health reasons verified by physicians statement provided within year of purchase.
- Death of license holder before season of licensed hunt. Personal representative must provide all documentation.

Transport Tags

- Deer and elk transport tags may be exchanged for a different area or weapon type before the following dates: Archery, Sept. 1; Muzzleloader, Sept. 20; or Modern firearm, Oct. 10.
- Tag issued in error not caused by persons applying for tag.

Vehicle Access Pass

(see page 90 for more information)

Your Vehicle Access Pass (VAP) is free with the purchase of an annual hunting, fishing, or trapping license. It cannot be purchased separately.

For a list of locations requiring the VAP, visit: wdfw.wa.gov/lands/wildlife_areas/

Discover Pass

(see page 90 for more information)

If you have a VAP, you have free access to all WDFW lands. However, a Discover Pass is required for access to all State Parks and DNR managed lands.

Visit discoverpass.wa.gov for more information.

Youth Donations

100 percent of your youth donation will be used to support youth outdoor education. Donations can be made by phone (1-866-246-9453), online (fishhunt.dfw.wa.gov), or at a vendor near you. Call (360) 902-2344 for more information.

WILD ID Numbers

Think of your WILD ID as your permanent license number. Your WILD ID will:

- Decrease time spent purchasing your license
- Prevent duplication
- Increase accuracy of your licenses
- Maintain your license and points history

Required to Hunt

Proof of Hunter Education

When purchasing a license, all individuals born after January 1, 1972 must show proof that they have completed a hunter education class. A one time deferral option is available, see page 92 for options. **First-time hunters should plan to complete hunter education training early in the year because very few classes are available after August.**

Age Requirements and Restrictions

All hunters, regardless of age, must have in their possession a valid hunting license and any required tags, permits, or stamps to hunt wildlife. Youth are eligible for reduced license fees.

Exhibit of License, Permits, Stamps, Tags, and Wildlife

You are required to show a license, tag or permit, or display wildlife taken when asked to by a Fish and Wildlife officer or other enforcement officer. You are also required to comply with the directions of WDFW personnel related to the collection of sampling data and/or material from wildlife.

Fish and Wildlife Check Stations

Any hunter may be directed to stop at WDFW check stations and produce wildlife in their possession. Fish and Wildlife Officers may stop any person involved in a hunting or fishing activity for the purpose of inspecting hunting and fishing equipment, licenses, tags, or catch record cards and to inspect all fish and wildlife in their possession.

Non-United States Citizens

Special regulations concerning firearms possession may apply to non-United States citizens. If you are not a United States citizen and plan to hunt with a modern firearm, contact the Washington Department of Licensing, (360) 664-6616 or your consulate before you purchase a hunting license.

Note: Licenses, tags, stamps, or permits may be required for wildlife-related activities not covered in this pamphlet.

License Information & Requirements

Hunter Orange

Under the following conditions a minimum of 400 square inches of fluorescent hunter orange exterior clothing is required. It must be worn above the waist and be visible from all sides. A hat, by itself, does not meet this requirement.

- Anyone hunting deer or elk during any modern firearm deer or elk general season is required to wear fluorescent hunter orange clothing. All modern firearm permit holders must wear fluorescent hunter orange clothing. This includes archers and muzzleloaders while hunting in units (e.g., GMUs, Deer Areas, Elk Areas, Wilderness Areas, etc.) that overlap modern firearm general seasons.
- Anyone hunting in an area that is open for modern firearm deer or elk hunting must meet hunter orange requirements if they are hunting any of the following species: Bear, Bighorn Sheep, Bobcat, Cougar, Coyote, Deer, Elk, Fox, Grouse, Hare, Moose, Mountain Goat, Rabbit, or Raccoon.
- During any upland game bird season, anyone hunting upland game birds or rabbits with a modern firearm is required to wear fluorescent hunter orange clothing. (Grouse are not upland game birds.)
- All master hunters must wear fluorescent hunter orange during all deer and elk

seasons that allow the use of modern firearms.

Hunter Orange Clothing is NOT Required:

- During an upland game bird season for anyone hunting upland game birds with a muzzleloading firearm, bow and arrow, or falconry.
- While hunting in a muzzleloading or archery only season and possessing a valid muzzleloading or archery deer or elk tag.

Mandatory Hunter Reporting

Hunter Reports are Required from Deer, Elk, Black Bear, Moose, Bighorn Sheep, Mountain Goat, and Turkey Hunters

Reports Due By: January 31, 2018

Two Ways to Report:

1. Call (24/7): 1-877-945-3492
2. Online: fishhunt.dfw.wa.gov

Reports are not accepted by mail or e-mail

***Hunter reports and hide sealing are required from cougar hunters. See page 66.**

Hunting Activity Reporting

By January 31, 2018, hunters must report their hunting activity for **EACH special permit** acquired **AND** each deer, elk, bear, moose, bighorn sheep, mountain goat, and turkey tag purchased in 2017 even if you did not hunt. **For each transport tag you will owe one general season hunting activity report AND you will also owe one hunting activity report for EACH BIG GAME special permit awarded. The special hunt permit reports should be completed at the end of the special permit season. You must complete ALL reports to avoid the \$10 penalty.** Hunters who do not meet the deadline must pay a \$10 penalty before they can buy a license

the following year. **If your special permit hunting season extends beyond January 31, your hunter report is due within 10 days of the close of that season.** You will receive a confirmation number for each successfully submitted hunter report. Be sure to keep all of your confirmation numbers. Do not send in your tags or licenses to WDFW, as they do not fulfill the reporting requirement. You are not required to report cougar transport tags unless you harvest a cougar (see hide sealing requirements on page 66).

Incentive Permit Drawing for Early Reporting

Hunters who report harvest by **January 10** will be entered into a drawing for a special

incentive permit. The nine special permits include two any elk permits for western Washington, two any elk permits for eastern Washington, and five statewide any deer permits. If your special permit hunting season extends beyond January 31, you will be included in the incentive drawing if you make a report within 10 days of the close of that season. The incentive drawing is usually held in April.

Incentive Permit Season

Incentive permits are valid for areas open to general hunting seasons or special permit hunting seasons. The hunt dates are September 1 through December 31. The permits require a hunter to use archery equipment during archery season, muzzleloader equipment during muzzleloader season, and any legal weapon at other times if there are no firearm restrictions.

Paying for Incentive Permits

Hunters who win the special incentive permit must send the appropriate license fee to the Washington Department of Fish and Wildlife Headquarters office in Olympia. WDFW will mail the license and transport tag to the permit winners.

Definitions

Antler Point-Deer: A projection off any part of the antler measuring at least one (1) inch in length measured from the longest side. Eye guards are antler points if they are at least one inch long.

Antler Point-Elk: A projection off any part of the antler measuring at least one (1) inch in length measured from the longest side. Eye guards are antler points if they are at least one inch long.

Antlerless: Deer, elk, or cow moose without antlers; doe and fawn deer, cow and calf elk, and calf moose are considered antlerless.

Any Buck/Bull: Only deer/elk with visible antlers may be taken (fawns/calves illegal). Visible antler is a horn-like growth projecting above the hairline.

Bag Limit: Maximum number of game animals or game birds that may be taken, caught, killed, or possessed by a person for a specific period of time, or limits on the size, sex, or species.

Big Game: Elk, deer, bear, moose, pronghorn antelope, mountain goat, bighorn sheep, and cougar.

Black-tailed Deer: Any member of black-tailed/mule deer (species *Odocoileus hemionus*) found west of a line drawn from the Canadian border south on the Pacific Crest Trail and along the Yakama Indian Reservation boundary in Yakima County to the Klickitat River; south down Klickitat River to the Columbia River.

Closed Area: Area where the hunting of some species of wild animals or wild birds is prohibited.

Closed Season: All times, areas, and manners when the taking of wild animals and wild birds is prohibited.

Dashed - - - Lines or Hyphens: "Through" and is inclusive of those items; e.g., Sept. 1-30 means: Sept. 1 through Sept. 30. GMUs 124-136 means: all GMUs from 124 through 136.

Hunter with Disability: See page 89.

Eastern Washington: Includes all areas lying east of the Pacific Crest Trail and east of the Big White Salmon River in Klickitat and Skamania counties.

Endangered Species: Wildlife designated by the Fish and Wildlife Commission because the species is seriously threatened with extinction.

General Season: Any hunting season that is open to all licensed hunters, excluding special permit-only, damage and landowner damage hunts.

GMU: Game Management Unit Boundary descriptions are used for management purposes.

Horn: A hard body permanent projection that grows on the head of mountain goats and bighorn sheep.

Hunt Choice Number: The four-digit number required on special permit application submissions.

To Hunt: Any effort to kill, capture, injure, or harass a wild animal or wild bird.

Migratory Game Birds: Coots, ducks, geese (including brant), mourning doves, band-tailed pigeons, and snipe.

Military Personnel: Military personnel, permanently stationed at a military installation within the state of Washington, regardless of length of time in the state, are entitled to purchase a resident license. All military personnel must have appropriate license, tags, stamps, or permits to fish or hunt anywhere in the state. See RCW 77.08.075.

Mule Deer: Any member of black-tailed/mule deer (species *Odocoileus hemionus*) found east of a line drawn from the Canadian border south on the Pacific Crest Trail and along the Yakama Indian Reservation boundary in Yakima County to the Klickitat River; south down Klickitat River to the Columbia River.

Non-resident: A person who has not fulfilled the qualifications (90 days) of a resident. (Exception—See Military Personnel)

Open Season: All times, areas, and manner for legally hunting or possessing game animals or game birds. All hunting season dates listed in this pamphlet are inclusive.

Protected Wildlife: Wildlife designated by the Fish and Wildlife Commission that are not to be hunted or fished.

Public Highway: Any road, regardless of surface, maintained by public funds.

Replacement Tag: Reissuing the same species and weapon type of transport tag.

Resident: A person who has maintained a permanent place of abode within this state for at least 90 days immediately preceding an application for a WDFW license; has established by formal evidence (including but not limited to driver's license or voter registration card) an intent to continue residing within this state; and who is not licensed to hunt or fish as a resident in another state; or receiving resident benefits from another state. (RCW 77.08.075 and WAC 220-220-050)

Safety Zone: An area posted to no hunting by the WDFW for safety purposes.

Special Permit Hunting Seasons: Hunting seasons set by rule of the Fish and Wildlife Commission for the purpose of taking specified wildlife with a special hunting permit.

Spike Bull Areas: Elk taken in these units must have at least one antler with no branches originating more than four inches above where the antler attaches to the skull. An animal with a spike on one side (1x2) is legal in spike only units. An animal with more than one antler point more than four inches above where the antler attaches to the skull on both sides (2x2) is illegal.

Three Point Minimum Buck: Any buck deer with at least three antler points on one antler is legal.

Three Point Minimum Bull: Any bull elk with at least 3 antler points on one side with at least 2 of those antler points above the ear.

True Spike Bull Restrictions: Bull elk taken in these units must have both antlers with no branching originating more than four inches above where the antlers attach to the skull. Under the true spike restriction, the taking of an elk that has two points on one side or has antler points within one inch of the definitions regarding length of point, or point of origination, is an infraction. All other types of violations of the true spike restriction are subject to current penalties and assessments.

Unclassified Wildlife: Any wildlife not classified as game or threatened, endangered, or otherwise listed as protected.

Upland Game Birds: Quail, chukar, pheasant, and gray partridge.

Valid License: A current unaltered license issued to the holder for the specific game animal hunted.

Valid Tag: A current, unaltered, unnotched tag issued to the holder to hunt for the specified game animal on the tag.

Visible Antler: A horn-like growth on the head of deer, elk, or moose that projects above the hairline.

Western Washington: All areas west of the Pacific Crest Trail and west of (and including) the Big White Salmon River in Klickitat and Skamania counties.

White-tailed Deer: Means any white-tailed deer (species *Odocoileus virginianus*) except the Columbian White-tailed deer (species *Odocoileus virginianus leucurus*).

Wild Animals: Includes all mammals except feral domestic mammals and old world rats and mice.

Wild Birds: All species of birds that exist in Washington in the wild state.

Youth: Under 16 years of age at time of license purchase or special permit application purchase.

2018 Multi-Season Permits

Hunt Big Game General Seasons from September 1 - December 31

Applications on Sale: December 1, 2017 - March 31, 2018

Three Ways to Purchase Applications:

- 1 Over 600 license vendors
- 2 Online at: fishhunt.dfw.wa.gov
- 3 Over the telephone: (866) 246-9453

- ★ If selected, you may hunt in any open unit during all general seasons starting with archery and continuing on for muzzleloader and modern firearm. You must comply with all rules and weapon restrictions for the season in effect. You may also apply for any weapon type special hunting permits.
- ★ To apply you must purchase an application at a license vendor, online at fishhunt.dfw.wa.gov, or by calling 1-866-246-9453. You do not need to purchase a deer or elk license and tag before applying for a multiple season permit.
- ★ **If you are applying as an individual your application is automatically submitted.**
- ★ If you would like to apply as a group (maximum of 2 people), you must submit your application online at fishhunt.dfw.wa.gov or by calling 1-877-945-3492.
- ★ If submitting your application, please use hunt choice **1888 for Deer and 2888 for Elk**. See pages 10-12 for more information on applying for special permits.
- ★ 8,500 deer and 1,000 elk permits will be available.
- ★ Elk multi-season permit holders may hunt eastern and western Washington.
- ★ The Bag limit does not increase. Bag limit is consistent with the game management unit or area restrictions.
- ★ If selected, the costs for both resident and non-resident multi-season tags are: \$139.10 for deer, and \$182.00 for elk in addition to the cost of your original deer or elk license.
- ★ **Please note that if you purchased your license and tag before you were selected, your general season tag must be surrendered before a multiple season tag can be purchased.**
- ★ **If selected, multi-season tags will be available to purchase any time prior to August 1.**
- ★ **Permits not purchased by successful applicants by August 1 may be sold to non-selected applicants on a first-come, first-served basis. The department will announce when any remaining tags are available for sale to those individuals.**
- ★ Drawing results will be available online in April and winners will be notified by mail.
- ★ Please refer to page 4 for application prices.



Win Your Dream Hunt

Check out WDFW's Raffle Hunts!

**Deadline to Purchase
July 14, 2017**

Use Any
Legal
Weapon

Hunt
Premier
Units*

Hunt
the Rut



Hunt September 1 to December 31*

using any legal weapon... that's right, hunt the rut!

Hunt the premier units in the state!

Hunt most of the GMUs that are open for general season or special permits!

Win a permit for a single animal or for multiple animals!

Improve your odds for drawing a moose, bighorn sheep, or mountain goat tag.

*** See pages 10-11 for more information**

Raffle Permit Hunts

Land Owner and Conservation Group Raffle Hunts

Raffle Permit	Season Dates	Hunt Area	Bag Limit	Sold By
Deer	Oct. 25 - Dec. 31	Buckrun	10 Any deer	Buckrun - Please see Buckrun's ad for details
Elk	Jan. 1 – Mar. 31, 2018	Columbia Plateau Wildlife Management Association	13 Antlerless elk 2 Any elk	Columbia Plateau WMA - Applicants may contact head manager at (509) 263-4616 or www.cpwma.org
Rocky Mountain Bighorn Sheep	Sep. 1 – Dec. 31	GMUs 113, 172	1 Rocky Mountain bighorn ram	Washington Wild Sheep Foundation washingtonwsf@gmail.com

Rocky Mountain Bighorn Sheep Raffle

Ticket orders must be received by July 8, 2017. The drawing will be held by July 20, 2017. The permit is valid for one Rocky Mountain bighorn sheep ram in 2017. The hunt units are GMUs 113 (Hall Mountain) & 172 (Mountain View). Hunting season dates: September 1 – December 31, 2017.



Visit their website at www.washingtonwsf.org/raffle.htm for more information.

WDFW Raffle Hunts

Purchase Deadline: July 14, 2017

How To Purchase:

License Vendors:

wdfw.wa.gov/licensing/vendors

Washington gambling regulations prohibit online sales. Raffle tickets must be purchased from vendor.

Prices:

Deer, Elk, Moose, Mountain Goat:
\$6.00/ticket

Bighorn Sheep: \$11.50/ticket

Multi-species: \$17.00/ticket for 3-species raffles, \$22.50/ticket for 4-species raffles

Proceeds from the sale of single-species raffle tickets will be used for the management and benefit of that species. Proceeds from the sale of multiple-species raffle tickets will be used for general game management.

There is no limit on the number of tickets a person may purchase. Residents and non-residents are eligible to purchase tickets. Refunds are not available on raffle ticket purchases. The "Once in a Lifetime Harvest" restriction is waived for auction and raffle hunts. The winner of the deer and elk raffles may purchase an additional deer or elk license/tag for the general hunting season if they choose. If selected, any legal weapon may be used during the hunt.

One winner and two alternates will be drawn for each hunt. Each winner must be eligible to purchase a hunting license and will be issued the appropriate license and tag at no cost.

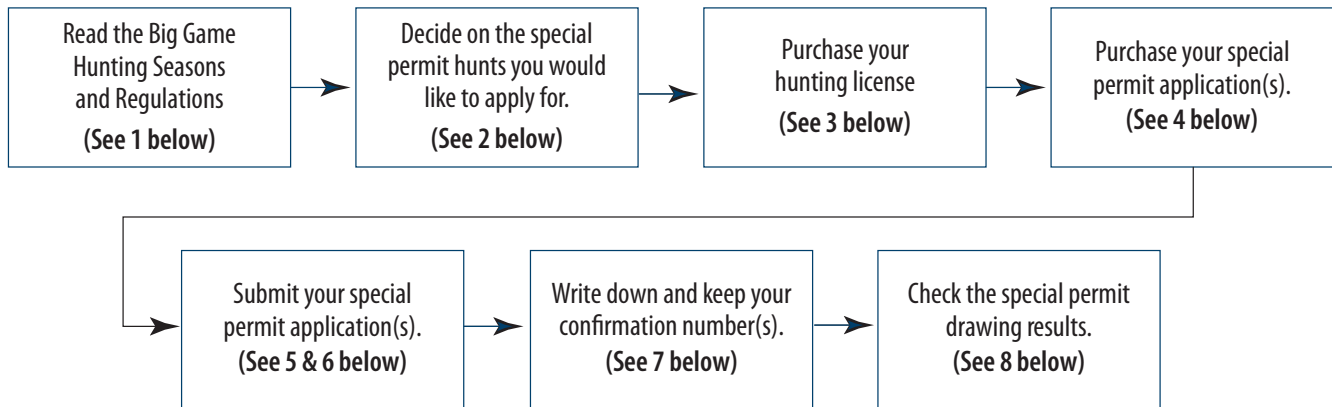
The drawing is done by computer and the winning ticket holder will be notified via phone and mail by mid-August. If you are selected for a multi-species raffle, a decision must be made as to which species you would like to hunt before your hunting license and tags will be issued by the Department.

Raffle Permit	Season Dates	Hunt Area	Bag Limit	Sold By
Three-deer	Sep. 1 – Dec. 31	Black-tailed deer: GMUs open to black-tailed deer hunting except GMU 485 Mule deer: GMUs open to mule deer hunting White-tailed deer: GMUs open to white-tailed deer hunting	May harvest all 3 species below: 1 additional any buck black-tailed deer 1 additional any buck mule deer 1 additional any buck white-tailed deer	WDFW
Northeast Washington Big Game	White-tailed deer, elk, & moose: Sep. 1 – Dec. 31 Black bear: Sep. 1 – Dec. 31 & April 15 – May 31 Cougar: Sep. 1 – Mar. 31 Turkey: April 15 – May 31	GMUs 101–124	May harvest 3 of 6 species below: 1 additional buck white-tailed deer 1 additional bull elk 1 bull moose 1 additional cougar 1 additional black bear 1 additional turkey (gobbler & turkey with visible beard only)	WDFW

Raffle Permit Hunts

Raffle Permit	Season Dates	Hunt Area	Bag Limit	Sold By
South-central Washington Big Game	Sept. 1 – Dec. 31	Elk: Any 300 or 500 series GMU open to elk hunting, except GMUs not open to branch antlered bull elk hunting Deer: Any 300 or 500 series GMU open to deer hunting California bighorn sheep: Quilomene, Umtanum, Selah Butte, Cleman Mtn.	May harvest all 3 species below: 1 additional bull elk 1 additional buck deer 1 California bighorn sheep	WDFW
Southeast Washington Big Game	White-tailed deer, mule deer, & elk: Sept. 1 – Dec. 31 Black bear: Sept. 1 – Dec. 31 & April 15 – June 15 Cougar: Sept. 1 – March 31	GMUs 139-154 & 162-186	May harvest 4 of 5 species below: 1 additional buck white-tailed deer 1 additional buck mule deer 1 additional bull elk 1 additional legal cougar 1 additional black bear	WDFW
North-central Washington Big Game	White-tailed deer, mule deer, & California bighorn sheep: Sept. 1 – Dec. 31 Black bear: Sept. 1 – Dec. 31 & April 15 – May 15 Cougar: Sept. 1 – March 31	White-tailed deer, mule deer, cougar, & black bear: Any 200 series GMU open to deer hunting California bighorn sheep: Mt. Hull, Manson, Chelan Butte	May harvest 3 of 5 species below: 1 additional buck white-tailed deer 1 additional buck mule deer 1 additional legal cougar 1 additional black bear 1 California bighorn sheep	WDFW
Black-tailed Deer	Sept. 1 – Dec. 31	GMUs open to black-tailed deer hunting except GMU 485	1 additional buck black-tailed deer	WDFW
Mule Deer	Sept. 1 – Dec. 31	GMUs open to mule deer hunting	1 additional any buck mule deer	WDFW
White-tailed Deer	Sept. 1 – Dec. 31	GMUs open to white-tailed deer hunting	1 additional any buck white-tailed deer	WDFW
Westside Elk	Sept. 1 – Dec. 31	Western Washington: Except GMU 485, those GMUs closed to elk hunting, & those GMUs not opened to branch antlered bull elk hunting	1 additional any bull elk	WDFW
Eastside Elk	Sept. 1 – Dec. 31	Eastern Washington: Except GMU 157 and those GMUs closed to elk hunting or closed to branch antlered bull elk hunting	1 additional any bull elk	WDFW
California Bighorn Sheep	Sept. 1 – Dec. 31	Mt. Hull, Manson, Chelan Butte, Quilomene, Cleman Mtn.	1 California bighorn ram	WDFW
Moose	Sept. 1 – Dec. 31	Any open moose unit	1 moose of either sex	WDFW
Mountain Goat	Sept. 1 – Dec. 31	N. Lake Chelan, S. Lake Chelan, Naches Pass, Blazed Ridge, Bumping River, Goat Rocks, Chowder Ridge, Lincoln Peak, Avalanche Gorge, E. Olympic Mtns.	1 mountain goat (either sex)	WDFW

Applying for Special Permits



Special Permit Application Instructions

General Information:

Special hunting permit applications are available for deer, elk, mountain goat, bighorn sheep, moose, wild turkey and black bear.

A weighted-point permit drawing system is used, which gives applicants who have failed to be selected in the past a better chance to be awarded a permit in the future. It is based on the application history of each applicant.

Points accumulate in each species category. The purchase of an application results in one accrued point for the category purchased. When a hunter is selected, the hunter's point total for that category drops to zero. Everyone has a chance to be selected, but those with more points have a better chance of being awarded a permit. Points can not be transferred between individuals or categories.

If you were selected for a special permit in error or if you are not able to participate in the hunt due to illness or deployment, you can contact the Wildlife Program at (360) 902-2515 to request having your points restored.

If you draw more than one permit for the same species you can participate in each hunt, but must stop hunting once you harvest an animal. Unless one of those permits is for a second tag, you are restricted to harvesting one animal.

Application Submission Periods:

Deer, Elk, Mountain Goat, Moose, Bighorn Sheep, and Turkey:

April 20 through midnight on May 24, 2017

Spring Bear:

January 2 through midnight on February 28, 2018

Special permit applications are not accepted after these deadlines.

Cost to Apply:

See page 4.

How to Apply:

1. Read...

Read the Big Game Hunting Seasons and Regulations to see which hunt choices are available. Be sure you are reading the current year's hunting pamphlet when submitting your application(s) because the permit hunts and hunt choice numbers change every year.

2. Decide on Hunt(s)...

Decide which hunt(s) you would like to apply for, and in what order.

Multiple Hunt Choices – You can apply for a maximum of four hunt choices per application, except for the quality deer and elk categories. For quality deer and elk hunts only two hunt choices are allowed. You do not have to apply for more than one hunt. If more than one hunt choice is requested, each hunt will be considered in the drawing in order of the priority you chose.

3. Purchase Hunting License...

Purchase the required hunting license and select the appropriate transport tag(s).

There are three ways to purchase:

- 1) License Vendors
- 2) Telephone: 1-866-246-9453
- 3) Online: fishhunt.dfw.wa.gov

For deer and elk, the transport tag must match the tag specified for the hunt listed in the special permit tables. You must select your transport tag, including weapon type and location, before you can purchase a special permit application.

Applicants for turkey special permits must have a valid small game hunting license before an application can be submitted.

Hunting licenses for mountain goat, moose, or bighorn sheep do not have to be purchased unless you are selected for a special hunt permit. If selected, you must send a check or money order for the appropriate fee, to WDFW's Headquarters office by the deadline established by the Department (15 day minimum) or the permit will become void and will be offered to an alternate. You may also purchase using a credit card by calling 1-866-246-9453.

If a youth is awarded a youth permit and turns 16 before purchasing the hunting license and tag, the full resident or non-resident price will be charged. No refunds or exchanges will be made for those purchasing a hunting license for mountain goat, moose, or bighorn sheep.

Special Permit Application Instructions

4. Purchase Permit Application...

See the table on the next page for information about each permit category available. Decide on and purchase special hunt application(s) for each category you would like to apply for.

There are three ways to purchase permit application(s):

- 1) License Vendors
- 2) Telephone: 1-866-246-9453
- 3) Online: fishhunt.dfw.wa.gov

5. Decide if Applying as an Individual or Group...

Decide if you want to apply as an individual, as the leader of a group, or as a member of a group. If you want to apply as a member of a group, you must choose a group leader. The leader of the group must submit all group members and the hunt choices at the time of submittal.

When applying as a group, each member must be eligible for the hunts that the group is applying for. If a group application is selected for permits, all of the hunters in the group receive a permit and each hunter can take an animal. The points accumulated by each hunter in the group are averaged and applied to the group application.

If the number of permits available in a hunt category is less than the maximum group size, then the maximum group size is equal to the number of permits.

The maximum group sizes for each species category are as follows:

- 8 - Deer & Elk
- 2 - Bear & Cougar
- 2 - Goat, Moose, & Bighorn Sheep
- 4 - Turkey
- 2 - Multi-season Deer & Elk

6. Submit...

Submit your special permit hunt choices online at wdfw.wa.gov/hunting or by calling the toll free application submittal line 1-877-945-3492. **Note:** There is no other way to submit your hunt choices.

When submitting your hunt choices, you will be asked to provide your WILD ID, name, and birth date. Your WILD ID is printed on each license or transport tag you purchase, and your sales receipts. This is your permanent identification number.

Next, choose a species category for which you would like to submit. The license system will only accept submissions for species categories that you have already purchased a special hunt permit application.

For Individual Applications:

- 1) Enter your hunt choices
- 2) Review your choices for accuracy
- 3) Submit your application
- 4) Write down the confirmation number

For Group Applications:

Leaders must apply first:

- 1) Add each group members WILD ID
- 2) Enter your hunt choices
- 3) Review your hunt choices for accuracy
- 4) Submit the group application
- 5) Write down the confirmation number

Member(s) must apply second:

- 1) Enter the group leader's WILD ID number and the pass code*
- 2) Submit your application.

You will NOT be asked to provide hunt choice numbers. The group leader already submitted the group's hunt choices.

*Pass codes are optional – A pass code is a four-digit number (used like a PIN). Your pass code ensures that others are prevented from inadvertently becoming part of your group.

If you purchase a special permit application but do not submit it, you will be assigned a Points Option hunt and awarded one point.

Points Option Choice Numbers

Submit for points without getting drawn (Point Option Numbers):

If you want to continue to build points, but want to ensure you do not get selected for a permit, use the "Points Options" when submitting your application(s).

For multiple season deer and elk application submittal information, please see page 8.

7. Write...

Write down or print the confirmation number you are provided after submitting your application(s). If you feel your application was successfully submitted but did not receive a confirmation number, please log into your account or call WDFW (360) 902-2464 right away (help is available 24/7).

If you are not issued a confirmation number, your application was NOT submitted and you must try again until one is issued.

8. Results...

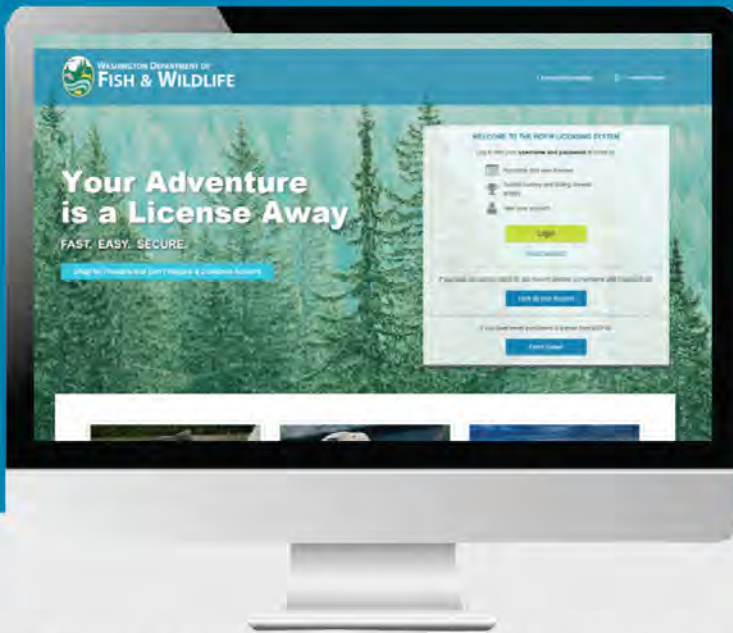
To determine if you have been awarded a special permit, check the results in your online account at fishhunt.dfw.wa.gov.

Results for deer, elk, mountain goat, bighorn sheep, moose, and turkey will be available by the end of June, and by the end of March for spring bear.

Applicants are responsible for determining if they have been selected. For mountain goat, moose, and bighorn sheep, licenses must be purchased by the deadline established (15 day minimum) or the permit will be deemed void and offered to the next ranking applicant.

Special Permit Categories

Species	Category (Application Type)	Category Description
Deer	Quality Deer	Hunters can expect lower than average hunter densities, greater potential for success, or good hunt timing during these hunts.
	Buck Deer	Antlered deer only, hunts available for each weapon type.
	Antlerless Deer	Antlerless deer only, hunts available for each weapon type.
	Second Deer	These hunts allow the selected applicants to purchase a second deer tag and participate in the hunt awarded.
	Deer - Youth	Must be under 16 at the time the special permit application is purchased.
	Deer - 65 and Over	Must be at least 65 years of age sometime during the license year.
	Deer - Disabled	Must be registered with the Washington Department of Fish and Wildlife as a hunter with a disability.
	Deer - Master Hunter	Must have a valid Washington Master Hunter card.
Elk	Quality Elk	Hunters can expect lower than average hunter densities, greater potential for success, or good hunt timing during these hunts.
	Bull Elk	Antlered elk only, hunts available for each weapon type.
	Antlerless Elk	Antlerless elk only, hunts available for each weapon type.
	Elk - Youth	Must be under 16 at the time the special permit application is purchased.
	Elk - 65 and Over	Must be at least 65 years of age sometime during the license year.
	Elk - Disabled	Must be registered with the Washington Department of Fish and Wildlife as a hunter with a disability.
	Elk - Master Hunter	Must have a valid Washington Master Hunter card.
Black Bear	Spring Bear	Hunts occur in the spring.
Mountain Goat	Goat	Hunts are for mountain goat. If a hunter reports taking a mountain goat on one of these hunts, or fails to report his or her hunting activity, no further special hunt applications for "Goat" can be purchased.
	Goat- Conflict Reduction	Hunts in this category are for mountain goat in a conflict-reduction hunt only. If a hunter reports taking a mountain goat on one of these hunts, or fails to report his or her hunting activity, no further special hunt application for "Goat" or "Goat-Conflict Reduction" can be purchased.
Moose	Any Moose	Hunts in this category allow the taking of either an antlered or antlerless moose. If a hunter reports taking a moose on one of these hunts, or fails to report his or her hunting activity, no further special hunt applications for "Any Moose" can be purchased.
	Antlerless Moose	Hunts in this category only allow the taking of antlerless moose. Hunters may continue to purchase future moose special hunt applications whether a moose was taken in the hunt or not.
	Moose - Youth	Must be under 16 at the time the special permit application is purchased.
	Moose - 65 and Over	Must be at least 65 years of age at some time during the license year.
	Moose - Disabled	Must be registered with the Washington Department of Fish and Wildlife as a hunter with a disability.
	Moose - Master Hunter	Must have a valid Washington Master Hunter card.
Bighorn Sheep	Sheep Any Ram	Hunts in this category only allow the taking of a bighorn sheep ram. If a hunter reports taking a sheep on one of these hunts, or fails to report his or her hunting activity, no further special hunt applications for "Sheep Any Ram" can be purchased.
	Sheep Ewe	Hunts in this category only allow the taking of bighorn sheep ewes. Hunters may continue to purchase future bighorn sheep applications whether a sheep was taken in the hunt or not.
	Sheep - Youth	Must be under 16 at the time the special permit application is purchased.
	Sheep - Disabled Hunter Ewe Only	Must be registered with the Washington Department of Fish and Wildlife as a hunter with a disability. Hunts in this category only allow the taking of bighorn sheep ewes. Hunters may continue to purchase future bighorn sheep applications whether a sheep was taken in the hunt or not.
	Sheep - Disabled Hunter Juvenile Ram Only	Must be registered with the Washington Department of Fish and Wildlife as a hunter with a disability. A juvenile ram is defined as a male bighorn sheep having at least one "unbroomed" horn that does not extend past an imaginary line beginning at the point on the animals' forehead where the front of the horn base adjoins the skull, and continuing downwards and in a posterior direction through the posterior edge of the eye. A "broomed" horn is defined as a sheep horn that has been broken, splintered, frayed or rubbed in the wild, thus shortening its length and disrupting its natural taper.
Turkey	Fall Turkey	Hunts in this category allow the taking of a turkey of either sex. These hunts occur in the fall.
Multi-Season	Multi-Season Deer	See page 8 for information about multi-season hunts.
	Multi-Season Elk	See page 8 for information about multi-season hunts.



Access or Create a WILD Account

Access or create a Washington Interactive Licensing Database (WILD) System account to purchase licenses, view license purchase history, submit harvest reports for big game, migratory waterfowl and crab, submit your special hunt permit applications and more!

Follow the steps below to access or create your WILD Account:

1. Visit fishhunt.dfw.wa.gov and Click on **"Look Up Your Account"**
 2. Select the "ID Type" you want to use.
 - a. WILD ID
 - b. SSN
 - c. Driver's License
 3. Enter the associated number of the **"ID type"** that you selected in the **"Identification"** section.
 4. Enter your **"Last Name."**
 5. Enter **"Date of Birth."**
 - a. Please use a 2 digit month, 2 digit day and 4 digit year. 00/00/0000 format.
 6. For added security, you may need to provide an old **DOC#**. This can be found on any previous document you received from WDFW.
 7. Provide an e-mail address and phone number where you can be contacted.
 8. Create a username. This can be anything with letters and number (unless it has been taken). No spaces can be used and be sure to make it memorable.
 9. Create and verify a password. Passwords must be at least 10 characters and contain at least three of the following: upper case, lower case, a number, or special character. It must contain a special character (i.e. !@#\$,) a number and an upper or lower case letters.
- NOTE: Please remember your username and password for future use.**
10. Click **"Save"**
 - a. This will take you to an account overview page to give you a chance to correct anything if necessary.
 11. Now when you click "Log In" you'll be back to where you started and you can enter your new username and password.

For more information on accessing or creating a WILD account visit fishhunt.dfw.wa.gov or call (360) 902-2464

Deer General Information

To Hunt Deer in Washington:

1. Purchase a big game hunting license with deer as a species option. See page 4.
2. Choose the appropriate deer transport tag for one of the following hunting methods: modern firearm, muzzleloader, or archery.
3. The general season dates for the hunting method you have chosen are listed on the following pages. Hunt only the seasons outlined for the hunting method on your tag.
4. You may apply for hunts that are open to hunters by special permit only. You may choose special permit hunt choices listed for the hunting method for your tag. See pages 20-37 for the list of available permit hunts. See pages 12-13 for special permit application instructions.
5. When you are finished hunting you must report your hunting activity online (fishhunt.dfw.wa.gov) or by calling 1-877-945-3492. See page 6 for more information.

Definitions:

3 Pt. Minimum:

A legal deer taken in these GMUs must have at least 3 antler points on one side. A 3x3, 3x2, or 3x1 are legal in a 3 pt. min. unit. An antler point must be at least one inch to be counted.

Antlerless:

Deer without antlers. Doe or fawn deer are antlerless.

Any Buck:

Any deer with visible antlers may be taken (fawns illegal).

Black-tailed Deer:

Any member of black-tailed/mule deer (species *Odocoileus hemionus*) found west of a line drawn from the Canadian border south on the Pacific Crest Trail and along the Yakama Indian Reservation boundary in Yakima County to the Klickitat River; south down Klickitat River to the Columbia River.

Mule Deer:

Any member of black-tailed/mule deer (species *Odocoileus hemionus*) found east of a line drawn from the Canadian border south on the Pacific Crest Trail and along the Yakama Indian Reservation boundary in Yakima County to the Klickitat River; south down Klickitat River to the Columbia River.

White-tailed Deer:

Any white-tailed deer (member of the species *Odocoileus virginianus*), except the Columbian White-tailed Deer (species *Odocoileus virginianus leucurus*).

Hunting Prospects:

Check WDFW website at:

<http://wdfw.wa.gov/hunting/prospects/> in August 2017 for updated hunting information.

3 Pt. Minimum GMUs:

All mule deer in 100, 200, and 300 series GMUs. White-tailed deer in GMUs 127, 130, 133, 136, 139, 142, 145, 149, 154, 162, 163, 166, 169, 172, 175, 178, 181, 186.

Black-tailed deer in GMU 578^d



All antler points must be at least one inch long.



Deer Identification

Illustrations by Annie Aguirre

Columbian white-tailed deer



Black-tailed deer



White-tailed deer



Mule deer



Columbian white-tailed deer found in SW Washington are a protected species and are not legal to hunt.

White-tailed deer are found east of the Cascade crest in Regions 1, 2, and 3.

Modern Firearm General Deer Seasons

Hunt Season	2017 Dates	Game Management Units (GMUs) See page 88 for Firearm Restriction Areas	Legal Deer
High Buck Hunts (See page 97 for information on U.S. Forest Service maps.)	Sept. 15-25	Alpine Lakes, Mount Baker, Glacier Peak, Pasayten, Olympic Peninsula, and Henry Jackson Wilderness Areas and Lake Chelan Recreation Area	3 pt. min.
General Season			
Black-tailed Deer	Oct. 14-31	407, 418, 426, 437, 448, 450, 454, 460, 466, 501 through 505, 506 ^a , 510 through 520, 524 through 560, 568 through 574, 601 through 621, 624 (except Deer Area 6020), 627 through 654, 658 through 699 ^d	Any buck
		410 through 417, 419 through 422, 564 ^{a*} , 655 and Deer Area 6020	Any deer
		578 ^d	3 pt. min.
White-tailed Deer	Oct. 14-27	101, 105, 108, 111, 113, 117 ^d , 121, 124	Any buck
	Oct. 14-24	203 through 284	Any buck
		127 through 145, 149 ^d , 154, 162 through 169, 172 (except Deer Area 1040), 175 through 186	3 pt. min.
		373 ^d , 379 ^d , 381	Any deer
Mule Deer	Oct. 14-24	101 through 145, 149 ^d , 154, 162 through 169, 172 (except Deer Area 1040), 175 through 186, 203 through 272, 278 ^d , 284, 328, 330 through 368, 372*, 373 ^d , 379 ^d , 381, 382* (except Deer Area 5382), 388	3 pt. min.
Late General Season			
Black-tailed Deer	Nov. 16-19	407, 454, 466, 501 through 505, 506 ^a , 510 through 520, 524, 530 ^{ad} , 550 through 560, 568, 572, 601 through 621, 624 (except Deer Area 6020), 627 through 654, 658 through 684, 699 ^d	Any buck
		410 through 417, 419 through 422, 564 ^{a*} , 655, Deer Area 6020	Any deer
White-tailed Deer	Nov. 11-19	105, 108, 111, 113, 117 ^d , 121, 124	Any buck
Hunters 65 And Over, Disabled and Youth General Seasons			
White-tailed Deer	Oct. 14-27	124	Any deer
	Nov. 11-19	Deer Area 1050	Any deer
		Deer Areas 1060, 1070, 1080	Antlerless only
	Oct. 14-24	127 through 142, 145, 149 ^d , 154, Deer Area 1010, and 178	3 pt. min. or antlerless
Disabled and Youth General Seasons			
White-tailed Deer	Oct. 14-15 and Oct. 21-22	101, 105, 108, 111, 113, 117, 121	Any deer

a See Big Game Closures on page 87. Columbia White-tailed Deer (CWTD) have recently been transplanted to the Ridgefield National Wildlife Refuge and may now be found in GMU 564 - as a reminder CWTD cannot be harvested as they are protected state and federally listed endangered species. Please refer to page (16) for visual characteristic between white-tailed and black-tailed deer. If you have any questions please call the Ridgefield NWR Manager at 360-887-2122 or visit <http://www.fws.gov/jbh/translocation.html>.

d Visit: <http://www.fws.gov/> for information about hunting on U.S. Fish and Wildlife Service refuge lands.

***** GMUs 372, 382 and 564 are mainly private property. Hunters are advised to research ownership and access for hunting these units.

License Required:

A valid big game hunting license, which includes deer as a species option.

Tag Required:

Valid modern firearm deer or multi-season tag.

Hunting Method:

- Modern firearm tag holders can only hunt during modern firearm seasons and may use archery, muzzleloader, crossbow, or modern firearm equipment. Hunting equipment must meet regulations on pages 83-84.
- **Baiting Regulations** for deer and elk have been adopted (see page 84).

Bag Limit:

One deer per hunter during the hunting season, except for holders of second deer special permits and tags.

Hunter Orange:

Is required for anyone hunting in an area open to modern firearm general deer or elk seasons. See page 6.

Firearm Restrictions & Hunting Closures:

The GMU you hunt in may be affected by a firearm restriction or a hunting closure. See page 88 for a full list of Commission-designated firearm restrictions by county. See page 87 for a list of restricted or hunting closure areas. Other firearm restriction or hunting closure areas are established by local ordinance. Consult your local sheriff or city for other restriction areas.

Season Overlap:

Early archery deer and early muzzleloader deer hunters hunt in common with modern firearm hunters in the high buck season in Wilderness Areas and Lake Chelan Recreation Area.

Permit Only Units:

The following GMUs require a special permit to hunt deer: 157 Mill Creek Watershed, 290 Desert, 329 Quilomene, 371 Alkali, and 485 Green River.

GMUs Closed to Deer Hunting:

490 Cedar River and 522 Loo-wit

Archery General Deer Seasons

License Required:

A valid big game hunting license which includes deer as a species option.

Tag Required:

Valid archery deer or multi-season tag.

Hunting Method:

- Archery Only. Archery tag holders can only hunt during archery seasons and must hunt with archery equipment. Archery equipment must meet regulations on pages 83-84. Mechanical broadheads are legal to use for hunting.

- **Baiting Regulations for deer and elk have been adopted (see page 84).**

Bag Limit:

One deer per hunter during the hunting season, except for holders of second deer special permits and tags.

Hunter Orange:

Is required for anyone hunting in an area open to modern firearm general deer or elk seasons. See page 6.

Season Overlap:

- Early archery deer overlaps modern firearm high buck hunt.
- Early and late archery deer may overlap damage control hunts for elk in Elk Areas 3911 and 3912 in portions of GMUs: 328, 329, 334, 335, 336, 340, 342, 368.
- Early archery deer overlaps modern firearm elk hunts in GMU 251 and Elk Area 2032.
- Late archery deer overlaps late muzzleloader deer in GMUs: 407, 410 - 417, 419-422, 448, 454, 460, 564.
- Late muzzleloader elk seasons overlap late archery deer seasons in GMUs:

- 454 • 618
- 505 • 666
- 564 • 667

Note: Grouse, bear, mountain goat, and bighorn sheep seasons may be open concurrent with archery seasons.

Hunt Area	2017 Dates	Game Management Units (GMUs) See page 88 for Firearm Restriction Areas	Legal Deer
Early Archery General Deer Seasons			
Black-tailed Deer	Sept. 1-29	407 through 426, 437, 448, 450, 454, 466, 501, 504, 505, 524, 554, 564 ^a , 568, 621 through 636, 648 through 652, 654 through 673, 684 ^d	Any deer
		460, 503, 574, 601 through 618, 638, 642, 653, 681 and 699 ^d	Any buck
		578 ^d	3 pt. min.
	Sept. 1-24	510, 513, 516, 520, 556 506 ^a , 530 ^{ad} , 550, 560, 572	Any deer Any buck
Mule Deer	Sept. 1-29	105 through 121, 166, 169, 172 (except Deer Area 1040), 175, 181, 243, 334	3 pt. min.
		124 through 142, 145, 149 ^d , 186, 244 through 247, 249, 250, 260, 372*, 373 ^d , 379 ^d , 381, 382* (except Deer Area 5382), 388, Deer Area 3334	3 pt. min. or antlerless
	Sept. 1-24	154, 162, 163, 178 251, 328, 335, 336, 340, 346, 352, 356, 360, 364, 368	3 pt. min. or antlerless 3 pt. min.
		Sept. 1-15	101, 204 through 242, 248, 254, 262, 266, 269, 272, 278 ^d , 284
	Sept. 16-29	101, 204 through 242, 248, 254, 262, 266, 269, 272, 278 ^d , 284	3 pt. min. or antlerless
White-tailed Deer	Sept. 1-29	101, 105, 108, 111, 113, 117 ^d , 121	Any buck
		124, 204 through 250, 254 through 284 ^d , 373 ^d , 379 ^d , 381	Any deer
		127 through 145, 149 ^d , 166, 172 (except Deer Area 1040), 181, 186	3 pt. min. or antlerless
	Sept. 1-24	154, 162, 163, 178	3 pt. min. or antlerless
			169, 175
Late Archery General Deer Seasons			
Black-tailed Deer	Nov. 22 - Dec. 15	437, 466, 510 through 520, 524 448, 460, 506 ^a , 530 ^{ad} , 560, 572, 601, 603 through 618, 638, 642, 681, 699 ^d	Any deer Any buck
	Nov. 22 - Dec. 31	407, 410 through 417, 419 through 422, 454, 505, 564 ^{a*} , 624, 627, 636, 648, 652, 654, 655, 660 through 672	Any deer
Mule Deer	Nov. 21-30	209, 215, 233, 243, 250	3 pt. min.
	Nov. 22 - Dec. 8	336, 342, 346, 352, 364, 388, Deer Area 3682	3 pt. min.
	Nov. 20 - Dec. 8	145, 163, 178, 272, 278 ^d , 373 ^d , Deer Area 3372	3 pt. min. or antlerless
	Dec. 9-31	Deer Area 1021	Antlerless only
White-tailed Deer	Nov. 10 - Dec. 15	101	Any buck
	Nov. 25 - Dec. 15	124	Any deer
		127	3 pt. min. or antlerless
	Nov. 20 - Dec. 8	145, 163, 178, 272, 278 ^d	3 pt. min. or antlerless
	Nov. 22 - Dec. 15	215, 233, 243, 373, 204, 209	Any deer
Nov. 22 - Dec. 15	105, 108, 117 ^d , 121	Any buck	

a See Big Game Closures on page 87. Columbia White-tailed Deer (CWTD) have recently been transplanted to the Ridgefield National Wildlife Refuge and may now be found in GMU 564 - as a reminder CWTD cannot be harvested as they are protected state and federally listed endangered species. Please refer to page (16) for visual characteristic between white-tailed and black-tailed deer. If you have any questions please call the Ridgefield NWR Manager at 360-887-2122 or visit <http://www.fws.gov/jbh/translocation.html>.

d Visit <http://www.fws.gov/> for information about hunting on U.S. Fish and Wildlife Service refuge lands.

***** GMUs 372, 382 and 564 are mainly private property. Hunters are advised to research ownership and access for hunting these units.

Muzzleloader General Deer Seasons

Hunt Area	2017 Dates	Game Management Units (GMUs) See page 88 for Firearm Restriction Areas	Legal Deer
High Buck Hunts (See page 97 for information on U.S. Forest Service maps.)	Sept. 15-25	Alpine Lakes, Glacier Peak, Pasayten, Mount Baker, Olympic Peninsula, and Henry Jackson Wilderness areas, and Lake Chelan Recreation Area	3 pt. min.
Early Muzzleloader General Deer Seasons			
Black-tailed Deer	Sept. 30 - Oct. 8	407, 418, 426, 437, 448, 450, 501, 503, 504, 505, 506 ^d , 510, 513, 516, 520, 530 ^{ad} , 550, 554, 560, 568, 572, 574, 603, 607, 612, 615, 624 (except Deer Area 6020), 636, 638, 642, 648, 660, 663, 672, 673	Any buck
		410 through 417, 419 through 422, 454, 564 ^{a*} , 627, 652, 655, 666, 684 ^d , Deer Area 6020	Any deer
		578 ^d	3 pt. min.
White-tailed Deer	Sept. 30 - Oct. 8	101, 105, 108, 111, 113, 117 ^d , 121, 203, 204, 209, 215, 231, 233, 239, 242 through 246, 248, 250, 251, 260, 272, 278 ^d , 284	Any buck
		124	Any deer
		127, 142, 145, 149 ^d	3 pt. min. or antlerless
		130, 133, 136, 139, 175, 181, 186	3 pt. min.
		373 ^d , 379 ^d	Any deer
Mule Deer	Sept. 30 - Oct. 8	101 through 145, 149 ^d , 175, 181, 186, 203, 204, 209, 215, 231, 233, 239, 242 through 246, 248, 250, 251, 254, 260, 262, 266, 269, 272, 278 ^d , 284, 328, 330 through 342, 352 through 368, 373 ^d , 379 ^d	3 pt. min.
Mule Deer	Sept. 30 - Oct. 8	Deer Areas 3334 and 3372	3 pt. min. or antlerless
Late Muzzleloader General Deer Seasons			
Black-tailed Deer	Nov. 22 - Dec. 15	407, 410 through 417, 419 through 422, 454, 504, 564 ^{a*} , 633, 666, 684 ^d , Deer Area 6020	Any deer
		448, 460, 501, 602, 621, 651, 654, 658, 667, 673	Any buck
White-tailed Deer	Nov. 22 - Dec. 8	113	Any buck
	Nov. 25 - Dec. 8	130, 133, 136, 139	3 pt. min. or antlerless
	Nov. 20 - Dec. 8	172 (except Deer Area 1040), 181	3 pt. min. or antlerless
	Nov. 20-30	379 ^d , 381	Any deer
Mule Deer	Nov. 25 - Dec. 8	130	Antlerless
	Nov. 20-30	381, Deer Area 3372	3 pt. min. or antlerless
		379 ^d , 382* (except Deer Area 5382)	3 pt. min.

License Required:

A valid big game hunting license which includes deer as a species option.

Tag Required:

Valid muzzleloader deer or multi-season tag.

Hunting Method:

• Muzzleloader tag holders can only hunt during muzzleloader seasons and must hunt with muzzleloader or archery equipment. Hunting equipment must meet regulations on page 83-84.

• Baiting Regulations for deer and elk have been adopted (see page 84).

Bag Limit:

One deer per hunter during the hunting season, except for holders of second deer special permits and tags.

Season Overlap:

- Muzzleloader high buck hunt overlaps the modern firearm high buck hunt.
- Early muzzleloader deer may overlap damage control hunts for elk in Elk Areas 3911 and 3912 in portions of GMUs: 328, 329, 334, 335, 336, 340, 342, 368.
- Late muzzleloader deer overlaps late archery deer in GMUs: 407, 410 - 417, 419-422, 448, 454, 460, 564.

Hunter Orange:

Is required for anyone hunting in an area open to modern firearm general deer or elk seasons. See page 6.

Firearm Restrictions & Hunting Closures:

The GMU you hunt in may be affected by a firearm restriction or a hunting closure. See page 88 for a full list of Commission-designated firearm restrictions by county. See page 87 for a list of restricted or hunting closure areas. Other firearm restriction or hunting closure areas are established by local ordinance. Consult your local sheriff or city for other restriction areas.

a See Big Game Closures on page 87. Columbia White-tailed Deer (CWTD) have recently been transplanted to the Ridgefield National Wildlife Refuge and may now be found in GMU 564 - as a reminder CWTD cannot be harvested as they are protected state and federally listed endangered species. Please refer to page (16) for visual characteristic between white-tailed and black-tailed deer. If you have any questions please call the Ridgefield NWR Manager at 360-887-2122 or visit <http://www.fws.gov/jbh/translocation.html>.

d Visit <http://www.fws.gov/> for information about hunting on U.S. Fish and Wildlife Service refuge lands.

***** GMU 382 and 564 are mainly private property. Hunters are advised to research ownership and access for hunting this unit.

Deer Special Permits

Application Submission Period: April 20 - midnight on May 24, 2017

- **These hunts are for special permit holders only. See pages 12-13 for instructions on how to apply.**
- You may purchase and submit up to seven deer special permit applications; one permit application per hunt category, for which you qualify, as listed in the following tables.
- **You may only hunt with the hunting method in compliance with your tag.**
- Only one deer may be taken per hunter during the hunting season, except for successful second deer permit applicants.
- If you have a hunter education deferral for 2017 you may not apply for special permits. See wdfw.wa.gov/hunting/huntered/he_deferral.html for information on the deferral process and hunter education requirements.
- **Some private timberland owners in this hunt area are limiting access or charging fees for access. If you cannot secure access in advance, do not apply for these hunts.**

Who May Apply: Anyone possessing the required license/transport tag may apply. You may only hunt with the hunting method in compliance with your tag.

Hunt Choices Allowed: Up to 2 hunt choices may be selected for this category. Use the 4-digit "Hunt Choice" number below when submitting your application.

Notes: Hunters can expect lower than average hunter densities, greater potential for success, or good hunt timing during these hunts.

Special Hunt Application Required (Category): Quality Deer

Quality Deer Hunts

You will owe one hunting activity report for EACH special permit awarded, IN ADDITION to your general season hunting activity report.

Hunt Choice	Hunt Name	Hunt Notes	Tag Required to Apply	Hunt Dates	Legal Deer	Unit/Area	Permits	2016 Apps/ Avg Points
1000	Kelly Hill White-tailed Buck		Modern	Oct. 21 - Nov. 22	White-tailed, Any buck	GMU 105	5	62/6
1001	Kelly Hill Mule Deer Buck		Modern	Nov. 4-22	Mule deer, 3 pt. min.	GMU 105	1	79/4
1002	Douglas White-tailed Buck		Modern	Oct. 21 - Nov. 22	White-tailed, Any buck	GMU 108	5	52/7
1003	Douglas Mule Deer Buck		Modern	Nov. 4-22	Mule deer, 3 pt. min.	GMU 108	1	63/9
1004	Aladdin White-tailed Buck		Modern	Oct. 21 - Nov. 22	White-tailed, Any buck	GMU 111	5	117/7
1005	Aladdin Mule Deer Buck		Modern	Nov. 4-22	Mule deer, 3 pt. min.	GMU 111	1	71/9
1006	Selkirk Mule Deer Buck		Modern	Nov. 4-22	Mule deer, 3 pt. min.	GMU 113	1	102/5
1007	49 Degrees North White-tailed Buck	D	Modern	Oct. 21 - Nov. 22	White-tailed, Any buck	GMU 117	5	179/7
1008	49 Degrees North Mule Deer Buck	D	Modern	Nov.4-22	Mule deer, 3 pt. min.	GMU 117	1	142/7
1009	Huckleberry White-tailed Buck		Modern	Oct. 21 - Nov. 22	White-tailed, Any buck	GMU 121	5	204/7
1010	Huckleberry Mule Deer Buck		Modern	Nov. 4-22	Mule deer, 3 pt. min.	GMU 121	1	143/5
1011	Mt. Spokane	C	Modern	Nov. 20-24	Any buck	GMU 124	5	116/7
1012	Mica Peak	C	Modern	Nov. 20-24	3 pt. min.	GMU 127	5	141/5
1013	Cheney	C	Modern	Nov. 20-24	3 pt. min.	GMU 130	5	80/6
1014	Roosevelt	C	Modern	Nov. 20-24	3 pt. min.	GMU 133	5	106/4
1015	Steptoe	C	Modern	Nov. 20-24	3 pt. min.	GMU 139	5	166/8
1016	Almota	C	Modern	Nov. 20-24	3 pt. min.	GMU 142	5	119/7
1017	Dayton	C	Modern	Nov. 20-24	3 pt. min.	GMU 162	5	596/8
1018	Tucannon		Modern	Nov. 20-24	3 pt. min.	GMU 166	2	463/7
1019	Wenaha West		Modern	Nov. 7-14	Mule deer, 3 pt. min.	Deer Area 1008	2	158/7
1020	Wenaha East		Modern	Nov. 7-14	Mule deer, 3 pt. min.	Deer Area 1009	5	161/7
1021	Lick Creek		Modern	Nov. 20-24	3 pt. min.	GMU 175	1	156/7
1022	Ten-Forty		Modern	Nov. 7-14	3 pt. min.	Deer Area 1040	2	94/7

Use numbers in this column for the Hunt Choice Number when submitting your Special Permit application

For Deer Hunt Notes, please see page 37

Category continued on next page...

Deer Special Permits (continued)

Quality Deer Hunts

You will owe one hunting activity report for EACH special permit awarded, IN ADDITION to your general season hunting activity report.

Hunt Choice	Hunt Name	Hunt Notes	Tag Required to Apply	Hunt Dates	Legal Deer	Unit/Area	Permits	2016 Apps/ Avg Points
1023	Grande Ronde		Modern	Nov. 20-24	3 pt. min.	GMU 186	1	79/14
1024	East Okanogan		Modern	Nov. 1-20	Any buck	GMU 204	10	903/10
1025	Sinlahekin		Modern	Nov. 1-20	Any buck	GMU 215	10	1000/11
1026	Chewuch		Modern	Nov. 1-20	Any buck	GMU 218	20	1402/11
1027	Pearrygin		Modern	Nov. 1-20	Any buck	GMU 224	15	2931/11
1028	Gardner		Modern	Nov. 1-20	Any buck	GMU 231	15	683/12
1029	Pogue		Modern	Nov. 1-20	Any buck	GMU 233	15	507/12
1030	Alta		Modern	Nov. 1-20	Any buck	GMU 242	10	851/8
1031	Manson		Modern	Nov. 1-20	Any buck	GMU 243	7	404/11
1032	Chiwawa		Modern	Nov. 1-20	Any buck	GMU 245	19	1540/11
1033	Slide Ridge		Modern	Nov. 1-20	Any buck	GMU 246	7	787/11
1034	Entiat		Modern	Nov. 1-20	Any buck	GMU 247	18	4943/9
1035	Swakane		Modern	Nov. 1-20	Any buck	GMU 250	11	1110/10
1036	Mission		Modern	Nov. 1-20	Any buck	GMU 251	7	860/12
1037	Desert		Modern	Oct. 21-29	Any buck	GMU 290	14	1512/12
1038	Desert		Modern	Nov. 11-19	Any buck	GMU 290	5	2942/14
1039	Naneum		Modern	Nov. 13-19	Any buck	GMU 328	14	491/9
1040	Quilomene		Modern	Nov. 6-19	Any buck	GMU 329	13	1064/10
1041	Teaway		Modern	Nov. 13-19	Any buck	GMU 335	21	648/8
1042	L.T. Murray		Modern	Nov. 13-19	Any buck	GMUs 336, 340	5	693/10
1043	Bethel		Modern	Nov. 6-19	Any buck	GMU 360	5	380/8
1044	Cowiche		Modern	Nov. 6-19	Any buck	GMU 368	10	588/10
1045	Alkali	B, H	Modern	Nov. 4-19	Any buck	GMU 371	4	388/9
1046	Kahlotus	C	Modern	Nov. 8-17	Any buck	GMU 381	10	205/8
1047	Simcoe		Modern	Oct. 14-24	3 pt. min.	Deer Area 5382	3	NEW
1048	Grayback		Modern	Nov. 6-21	3 pt. min.	GMU 388	40	1101/7
1049	Nooksack	Q	Modern	Nov. 11-16	Any buck	GMU 418	25	173/6
1050	Skagit		Modern	Nov. 11-16	Any buck	GMU 426	10	76/5
1051	Sauk	Q	Modern	Nov. 11-16	Any buck	GMU 437	25	95/4
1052	Stillaguamish	Q	Modern	Nov. 11-16	Any buck	GMU 448	10	134/6
1053	Snoqualmie	H	Modern	Nov. 11-16	Any buck	GMU 460	10	88/6
1054	Green River	H	Any tag	Nov. 4-10	Any buck	GMU 485	5	485/10
1055	Lincoln		Modern	Nov. 1-15	Any buck	GMU 501	4	63/5
1056	Mossyrock	C	Modern	Nov. 1-15	Any buck	GMU 505	4	48/10
1057	Willapa Hills		Modern	Nov. 1-15	Any buck	GMU 506	4	157/12
1058	Stormking		Modern	Nov. 1-15	Any buck	GMU 510	1	29/6
1059	South Rainier		Modern	Nov. 1-15	Any buck	GMU 513	1	49/4
1060	Packwood		Modern	Nov. 1-15	Any buck	GMU 516	1	58/8
1061	Winston	Q	Modern	Nov. 1-15	Any buck	GMU 520	4	166/7

Use numbers in this column for the Hunt Choice Number when submitting your Special Permit application

For Deer Hunt Notes, please see page 37

Category continued on next page...

DEER PERMITS

Deer Special Permits (continued)

Quality Deer Hunts

You will owe one hunting activity report for EACH special permit awarded, IN ADDITION to your general season hunting activity report.

Hunt Choice	Hunt Name	Hunt Notes	Tag Required to Apply	Hunt Dates	Legal Deer	Unit/Area	Permits	2016 Apps/ Avg Points
1062	Ryderwood	Q	Modern	Nov. 1-15	Any buck	GMU 530	4	152/8
1063	Coweeman	Q	Modern	Nov. 1-15	Any buck	GMU 550	4	172/8
1064	Toutle	Q	Modern	Nov. 1-15	Any buck	GMU 556	1	130/13
1065	Lewis River		Modern	Nov. 1-15	Any buck	GMU 560	1	95/9
1066	Washougal		Modern	Nov. 1-15	Any buck	GMU 568	2	161/6
1067	Siouxon		Modern	Nov. 1-15	Any buck	GMU 572	1	101/7
1068	Wind River		Modern	Nov. 16-21	Any buck	GMU 574	40	553/7
1069	West Klickitat	D	Modern	Nov. 16-22	3 pt. min.	GMU 578	25	803/7
1070	Mason	Q	Modern	Nov. 1-15	Any buck	GMU 633	10	108/6
1071	Wynoochee	Q	Modern	Nov. 1-15	Any buck	GMU 648	10	123/9
1072	Satsop	Q	Modern	Nov. 1-15	Any buck	GMU 651	10	211/8
1073	White River		Modern	Nov. 1-15	Any buck	GMU 653	10	99/8
1074	Mashel	Q	Modern	Nov. 1-15	Any buck	GMU 654	10	131/7
1075	Capitol Peak		Modern	Nov. 1-15	Any buck	GMU 663	10	171/6
1076	Skookumchuck	C, Q	Modern	Nov. 1-15	Any buck	GMU 667	10	174/7
1077	Chilwist		Archery	Nov. 21-30	Any buck	GMU 239	15	223/7
1078	Chiwawa		Archery	Dec. 1-8	Any buck	GMU 245	7	364/9
1079	Slide Ridge		Archery	Dec. 1-8	Any buck	GMU 246	2	133/7
1080	Entiat		Archery	Nov. 21-30	Any buck	GMU 247	35	1467/7
1081	Desert		Archery	Sept. 1 - Oct. 7	Any buck	GMU 290	12	335/8
1082	Desert		Archery	Nov. 25 - Dec. 10	Any buck	GMU 290	12	602/8
1083	Naneum		Archery	Nov. 20 - Dec. 8	Any buck	GMU 328	8	162/7
1084	Quilomene		Archery	Nov. 20 - Dec. 8	Any buck	GMU 329	6	148/7
1085	Teanaway		Archery	Nov. 20 - Dec. 8	Any buck	GMU 335	10	162/5
1086	Simcoe		Archery	Sept. 1-29	3 pt. min.	Deer Area 5382	3	NEW
1087	West Klickitat	D	Archery	Nov. 23-29	3 pt. min.	GMU 578	40	115/3
1088	Kitsap		Archery	Nov. 1-15	Any buck	GMU 627	10	42/5
1089	Skokomish	H	Archery	Nov. 1-15	Any buck	GMU 636	10	17/2
1090	Blue Mtns. Foothills	C, D	Muzzleloader	Nov. 20 - Dec. 8	White-tailed, 3 pt. min.	GMUs 149, 154, 162, 166	70	335/5
1091	Alta		Muzzleloader	Nov. 21-30	Any buck	GMU 242	15	216/7
1092	Chiwawa		Muzzleloader	Nov. 25-30	Any buck	GMU 245	2	225/11
1093	Slide Ridge		Muzzleloader	Nov. 25-30	Any buck	GMU 246	1	94/6
1094	Mission		Muzzleloader	Nov. 25-30	Any buck	GMU 251	11	283/8
1095	Desert		Muzzleloader	Oct. 7-15	Any buck	GMU 290	2	376/8
1096	Teanaway		Muzzleloader	Nov. 6-12	Any buck	GMU 335	3	68/10
1097	L.T. Murray		Muzzleloader	Nov. 6-12	Any buck	GMUs 336, 340	1	115/9
1098	Bald Mountain		Muzzleloader	Nov. 6-19	Any buck	GMUs 342, 346	2	128/13
1099	Naneum		Muzzleloader	Nov. 6-12	Any buck	GMU 328	1	67/9
1100	Quilomene		Muzzleloader	Sept. 30 - Oct. 8	Any buck	GMU 329	1	102/7
1101	Simcoe		Muzzleloader	Nov. 20-30	3 pt. min.	Deer Area 5382	3	NEW
1102	West Klickitat	D	Muzzleloader	Nov. 30 - Dec. 6	3 pt. min.	GMU 578	40	139/4
1103	Olympic	H	Muzzleloader	Nov. 1-15	Any buck	GMU 621	10	48/4

Use numbers in this column for the Hunt Choice Number when submitting your Special Permit application



For Deer Hunt Notes, please see page 37

Deer Special Permits (continued)

Special Hunt Application Required (Category): Buck Deer

Who May Apply: Anyone possessing the required license/transport tag may apply. You may hunt only with the hunting method in compliance with your tag.

Hunt Choices Allowed: Up to 4 hunt choices may be selected for this category. Use the 4-digit "Hunt Choice" number below to submit your application.

Buck Deer Hunts

You will owe one hunting activity report for EACH special permit awarded, IN ADDITION to your general season hunting activity report.

Hunt Choice	Hunt Name	Hunt Notes	Tag Required to Apply	Hunt Dates	Legal Deer	Unit/Area	Permits	2016 Apps/ Avg Points
1200	Palouse	C, D	Modern	Nov. 11-19	White-tailed, 3 pt. min.	GMUs 127-142	750	2027/3
1201	Blue Mtns. Foothills West	C, D	Modern	Nov. 9-19	White-tailed, 3 pt. min.	GMUs 149, 154, 162-166	110	2306/7
1202	Blue Mtns. Foothills East		Modern	Nov. 9-19	White-tailed, 3 pt. min.	GMUs 145, 172 (except Deer Area 1040) -181	50	1339/7
1203	Mayview	C	Any tag	Nov. 16-19	3 pt. min.	GMU 145	25	523/7
1204	Ten Forty		Modern	Oct. 14-22	3 pt. min.	Deer Area 1040	2	505/9
1205	East Okanogan		Modern	Nov. 1-20	Any white-tailed deer	GMU 204	40	2442/9
1206	Sinlahekin		Modern	Nov. 1-20	Any white-tailed deer	GMU 215	50	1575/9
1207	Chewuch		Modern	Nov. 1-20	Any white-tailed deer	GMU 218	15	728/8
1208	Pearrygin		Modern	Nov. 1-20	Any white-tailed deer	GMU 224	15	1319/10
1209	Gardner		Modern	Nov. 1-20	Any white-tailed deer	GMU 231	15	575/7
1210	Pogue		Modern	Nov. 1-20	Any white-tailed deer	GMU 233	15	564/7
1211	Chiliwist		Modern	Nov. 1-20	Any white-tailed deer	GMU 239	15	511/9
1212	Alta		Modern	Nov. 1-20	Any white-tailed deer	GMU 242	15	655/8
1213	Ritzville	C	Modern	Nov. 1-20	Any buck	GMU 284	9	879/8
1214	Hoko		Modern	Nov. 1-15	Any buck	GMU 601	5	64/4
1215	Solduc		Modern	Nov. 1-15	Any buck	GMU 607	5	151/9
1216	Goodman	Q	Modern	Nov. 1-15	Any buck	GMU 612	5	72/4
1217	Clearwater	Q	Modern	Nov. 1-15	Any buck	GMU 615	5	188/6
1218	Quinault Ridge	Q	Modern	Nov. 1-15	Any buck	GMU 638	5	190/5
1219	North River	Q	Modern	Nov. 1-15	Any buck	GMU 658	10	258/6
1220	Williams Creek	Q	Modern	Nov. 1-15	Any buck	GMU 673	10	348/7
1221	Bear River-Long Beach	Q	Modern	Nov. 1-15	Any buck	GMUs 681, 684	5	170/6
1222	ZMI C	S	Modern	Nov. 1-5	3 pt. min.	ZMI Ranch	2	340/10
1223	Parker Lake	F	Archery	Sept. 1-30 and Nov. 20 - Dec. 2	Any white-tailed deer	Deer Area 1031	5	117/8
1224	Ten Forty		Archery	Sept. 1-14	3 pt. min.	Deer Area 1040	2	107/7
1225	Big Bend		Archery	Dec. 1-8	Any buck	GMU 248	10	180/7
1226	Ritzville	C	Archery	Dec. 1-8	Any buck	GMU 284	21	164/7
1227	Alkali	B, H	Archery	Sept. 1-24	Any buck	GMU 371	2	210/8
1228	Whitcomb	D	Archery	Oct. 1-10	Any buck	Deer Area 3071	10	124/6
1229	Paterson	D	Archery	Oct. 1-10	Any buck	Deer Area 3072	10	155/6
1230	Whitcomb	D	Muzzleloader	Nov. 19-27	Any buck	Deer Area 3071	5	193/5
1231	Paterson	D	Muzzleloader	Nov. 19-27	Any buck	Deer Area 3072	5	254/7

Use numbers in this column for the Hunt Choice Number when submitting your Special Permit application

For Deer Hunt Notes, please see page 37

Category continued on next page...

Deer Special Permits (continued)

Buck Deer Hunts

You will owe one hunting activity report for EACH special permit awarded, IN ADDITION to your general season hunting activity report.

Hunt Choice	Hunt Name	Hunt Notes	Tag Required to Apply	Hunt Dates	Legal Deer	Unit/Area	Permits	2016 Apps/ Avg Points
1232	Parker Lake	F	Muzzleloader	Oct. 1-31 and Dec. 3-15	Any white-tailed deer	Deer Area 1031	5	42/7
1233	Roosevelt	C	Muzzleloader	Sept. 30 - Oct. 13	ONLY 2 pt. x 2 pt. mule deer bucks	GMU 133	25	112/3
1234	Harrington	C	Muzzleloader	Sept. 30 - Oct. 13	ONLY 2 pt. x 2 pt. mule deer bucks	GMU 136	25	88/3
1235	Steptoe	C	Muzzleloader	Sept. 30 - Oct. 13	ONLY 2 pt. x 2 pt. mule deer bucks	GMU 139	25	35/2
1236	Almota	C	Muzzleloader	Sept. 30 - Oct. 13	ONLY 2 pt. x 2 pt. mule deer bucks	GMU 142	25	46/2
1237	Dayton	C	Muzzleloader	Sept. 30 - Oct. 8	3 pt. min.	GMU 162	25	177/5
1238	Tucannon		Muzzleloader	Sept. 30 - Oct. 8	3 pt. min.	GMU 166	10	176/5
1239	Wenaha		Muzzleloader	Sept. 30 - Oct. 8	3 pt. min.	GMU 169	15	80/5
1240	Mountain View		Muzzleloader	Sept. 30 - Oct. 8	3 pt. min.	GMU 172 (except Deer Area 1040)	15	54/3
1241	Ten Forty		Muzzleloader	Sept. 30 - Oct. 8	3 pt. min.	Deer Area 1040	2	56/5
1242	Ritzville	C	Muzzleloader	Nov. 25-30	Any buck	GMU 284	1	160/14
1243	Alkali	B, H	Muzzleloader	Sept. 25 - Oct. 15	Any buck	GMU 371	1	180/4
1244	Kahlotus	C	Muzzleloader	Sept. 30 - Oct. 8	Any buck	GMU 381	20	152/5
1245	Dickey	Q,H	Muzzleloader	Nov. 1-15	Any buck	GMU 602	5	22/4
1246	Copalis-Matheny	Q,H	Muzzleloader	Nov. 1-15	Any buck	GMUs 618, 642	5	26/4
<p>Use numbers in this column for the Hunt Choice Number when submitting your Special Permit application</p> <p>▲ For Deer Hunt Notes, please see page 37</p>								

Who May Apply: Anyone possessing the required license/transport tag may apply. You may only hunt with the hunting method in compliance with your tag.

Hunt Choices Allowed: Up to 4 hunt choices may be selected for this category. Use the 4-digit "Hunt Choice" number below to submit your application.

Special Hunt Application Required (Category): Antlerless Deer

Antlerless Deer Hunts

You will owe one hunting activity report for EACH special permit awarded, IN ADDITION to your general season hunting activity report.

Hunt Choice	Hunt Name	Hunt Notes	Tag Required to Apply	Hunt Dates	Legal Deer	Unit/Area	Permits	2016 Apps/ Avg Point
1300	Mayview	C	Modern	Nov. 1-12	Antlerless	GMU 145	50	403/4
1301	Mayview	C	Modern	Nov. 1-12	White-tailed, antlerless	GMU 145	25	187/3
1302	Prescott	C, D	Modern	Nov. 1-12	Antlerless	GMU 149	80	887/4
1303	Prescott	C, D	Modern	Nov. 1-12	White-tailed, antlerless	GMU 149	20	386/3
1304	Blue Creek	C	Modern	Nov. 9-19	White-tailed, antlerless	GMU 154	50	479/4
1305	Dayton	C	Modern	Nov. 9-19	White-tailed, antlerless	GMU 162	100	805/4
1306	Ten Ten	C	Modern	Nov. 9-19	Antlerless	Deer Area 1010	30	307/3
1307	Marengo	C	Modern	Nov. 1-12	White-tailed, antlerless	GMU 163	50	255/3
1308	Marengo	C	Modern	Nov. 1-12	Antlerless	GMU 163	40	417/4
1309	Peola	C	Modern	Nov. 1-12	Antlerless	GMU 178	75	255/3
<p>Use numbers in this column for the Hunt Choice Number when submitting your Special Permit application</p> <p>▲ For Deer Hunt Notes, please see page 37</p>								

Category continued on next page...

Deer Special Permits (continued)

Antlerless Deer Hunts

You will owe one hunting activity report for EACH special permit awarded, IN ADDITION to your general season hunting activity report.

Hunt Choice	Hunt Name	Hunt Notes	Tag Required to Apply	Hunt Dates	Legal Deer	Unit/Area	Permits	2016 Apps/ Avg Point
1310	Couse		Modern	Nov. 1-12	Antlerless	GMU 181	25	NEW
1311	East Klickitat	C	Modern	Oct. 14-24	Antlerless	GMU 382 (Except Deer Area 5382)	5	523/5
1312	Grayback		Modern	Oct. 14-24	Antlerless	GMU 388	5	713/5
1313	Lincoln		Modern	Oct. 14-31	Antlerless	GMU 501	15	264/6
1314	Stella	C	Modern	Oct. 14-31	Antlerless	GMU 504	15	98/5
1315	Mossyrock	C	Modern	Oct. 14-31	Antlerless	GMU 505	30	436/5
1316	South Rainier		Modern	Oct. 14-31	Antlerless	GMU 513	10	288/6
1317	Winston	Q	Modern	Oct. 14-31	Antlerless	GMU 520	20	480/6
1318	Ryderwood	Q	Modern	Oct. 14-31	Antlerless	GMU 530	10	NEW
1319	Lewis River		Modern	Oct. 14-31	Antlerless	GMU 560	3	568/7
1320	Siouxon		Modern	Oct. 14-31	Antlerless	GMU 572	3	416/6
1321	Wind River		Modern	Oct. 14-31	Antlerless	GMU 574	3	418/4
1322	West Klickitat		Modern	Oct. 14-31	Antlerless	GMU 578	5	699/7
1323	Olympic		Modern	Oct. 14-31	Antlerless	GMU 621	40	400/5
1324	Coyle		Modern	Oct. 14-31	Antlerless	GMU 624	20	212/4
1325	Kitsap		Modern	Oct. 14-31	Antlerless	GMU 627	15	236/5
1326	Mason	Q	Modern	Oct. 14-31	Antlerless	GMU 633	35	319/5
1327	Skokomish		Modern	Oct. 14-31	Antlerless	GMU 636	20	350/5
1328	Wynoochee	Q	Modern	Oct. 14-31	Antlerless	GMU 648	20	368/5
1329	Satsop	Q	Modern	Oct. 14-31	Antlerless	GMU 651	20	370/5
1330	Mashel	Q	Modern	Oct. 14-31	Antlerless	GMU 654	30	406/5
1331	North River	C, Q	Modern	Oct. 14-31	Antlerless	GMU 658	15	163/5
1332	Minot Peak	Q	Modern	Oct. 14-31	Antlerless	GMU 660	20	175/4
1333	Capitol Peak		Modern	Oct. 14-31	Antlerless	GMU 663	15	566/6
1334	Skookumchuck	C, Q	Modern	Oct. 14-31	Antlerless	GMU 667	30	392/6
1335	Williams Creek	Q	Modern	Oct. 14-31	Antlerless	GMU 673	5	147/6
1336	Buckrun	K	Modern	Sept. 1- Dec. 31	Antlerless	Buckrun	10	375/8
1337	ZMI D	S	Modern	Dec. 2-10	Antlerless	ZMI Ranch	6	179/7
1338	Whitcomb	D	Archery	Oct. 20-30	Antlerless	Deer Area 3071	10	67/2
1339	Paterson	D	Archery	Oct. 20-30	Antlerless	Deer Area 3072	10	73/2
1340	Grayback		Archery	Nov. 22 - Dec. 8	Antlerless	GMU 388	75	253/3
1341	Whitcomb	D	Muzzleloader	Nov. 29 - Dec. 5	Antlerless	Deer Area 3071	10	104/4
1342	Paterson	D	Muzzleloader	Nov. 29 - Dec. 5	Antlerless	Deer Area 3072	10	120/6
1343	Selkirk		Muzzleloader	Nov. 25 - Dec. 8	White-tailed, antlerless	GMU 113	15	105/4
1344	Prescott	C	Muzzleloader	Sept. 30 - Oct. 8	Antlerless	GMU 149	35	106/3
1345	Blue Creek		Muzzleloader	Sept. 30 - Oct. 8	Antlerless	GMU 154	20	68/3
1346	Mossyrock	C	Muzzleloader	Sept. 30 - Oct. 8	Antlerless	GMU 505	10	40/3
1347	Stormking		Muzzleloader	Sept. 30 - Oct. 8	Antlerless	GMU 510	5	28/4
1348	South Rainier		Muzzleloader	Sept. 30 - Oct. 8	Antlerless	GMU 513	5	34/4
1349	Packwood		Muzzleloader	Sept. 30 - Oct. 8	Antlerless	GMU 516	5	57/6
1350	Winston	Q	Muzzleloader	Sept. 30 - Oct. 8	Antlerless	GMU 520	5	32/3
1351	Ryderwood	Q	Muzzleloader	Sept. 30 - Oct. 8	Antlerless	GMU 530	10	NEW

Use numbers in this column for the Hunt Choice Number when submitting your Special Permit application

▲ For Deer Hunt Notes, please see page 37

Category continued on next page...

Deer Special Permits (continued)

Antlerless Deer Hunts

You will owe one hunting activity report for EACH special permit awarded, IN ADDITION to your general season hunting activity report.

Hunt Choice	Hunt Name	Hunt Notes	Tag Required to Apply	Hunt Dates	Legal Deer	Unit/Area	Permits	2016 Apps/ Avg Point
1352	Coweeman	Q	Muzzleloader	Sept. 30 - Oct. 8	Antlerless	GMU 550	10	70/4
1353	Yale		Muzzleloader	Sept. 30 - Oct. 8	Antlerless	GMU 554	2	40/8
1354	West Klickitat		Muzzleloader	Sept. 30 - Oct. 8	Antlerless	GMU 578	5	67/6
1355	Olympic		Muzzleloader	Sept. 30 - Oct. 8	Antlerless	GMU 621	40	47/2
1356	Coyle		Muzzleloader	Sept. 30 - Oct. 8	Antlerless	GMU 624	25	32/2
1357	Kitsap		Muzzleloader	Sept. 30 - Oct. 8	Antlerless	GMU 627	15	17/2
1358	Mason		Muzzleloader	Sept. 30 - Oct. 8	Antlerless	GMU 633	35	41/2
1359	Skokomish		Muzzleloader	Sept. 30 - Oct. 8	Antlerless	GMU 636	20	25/1
1360	Wynoochee	Q	Muzzleloader	Sept. 30 - Oct. 8	Antlerless	GMU 648	15	36/2
1361	Satsop	Q	Muzzleloader	Sept. 30 - Oct. 8	Antlerless	GMU 651	25	66/2
1362	Mashel	Q	Muzzleloader	Sept. 30 - Oct. 8	Antlerless	GMU 654	35	51/2
1363	North River	C, Q	Muzzleloader	Sept. 30 - Oct. 8	Antlerless	GMU 658	15	19/1
1364	Minot Peak	Q	Muzzleloader	Sept. 30 - Oct. 8	Antlerless	GMU 660	5	13/3
1365	Capitol Peak		Muzzleloader	Sept. 30 - Oct. 8	Antlerless	GMU 663	20	46/2
1366	Williams Creek	Q	Muzzleloader	Sept. 30 - Oct. 8	Antlerless	GMU 673	5	30/4

Use numbers in this column for the Hunt Choice Number when submitting your Special Permit application

▲ **For Deer Hunt Notes, please see page 37**

Special Hunt Application Required (Category): Second Deer

Who May Apply: Anyone possessing the required license/transport tag may apply. You may hunt only with the hunting method in compliance with your tag.

Hunt Choices Allowed: Up to 4 hunt choices may be selected for this category. Use the 4-digit "Hunt Choice" number below to submit your application.

Notes: You must purchase a second deer tag to participate in this hunt and only the second tag can be used in the second deer permit hunt. The second tag must be the same weapon choice as your first tag. Please see page 4 for pricing information.

Second Deer Hunts

You will owe one hunting activity report for EACH special permit awarded, IN ADDITION to your general season hunting activity report.

Hunt Choice	Hunt Name	Hunt Notes	Tag Required to Apply	Hunt Dates	Legal Deer	Unit/Area	Permits	2016 Apps/ Avg Points
1400	Colville River	C, H	Any	Sept. 1 - Dec. 31	White-tailed, antlerless	Deer Area 1035	25	305/4
1401	Benge	C, H	Any	Dec. 9-31	Antlerless	Deer Area 2010	30	278/4
1402	Lakeview	C, H	Any	Jan. 1-30, 2018	Antlerless	Deer Area 2011	15	223/4
1403	Methow	C, H	Any	Sept. 7 - Oct. 8	Antlerless	Deer Area 2012	15	463/5
1404	North Okanogan	C, H	Any	Sept. 7 - Oct. 8	Antlerless	Deer Area 2013	20	424/4
1405	Central Okanogan	C, H	Any	Sept. 7 - Oct. 8	Antlerless	Deer Area 2014	20	364/3
1406	Omak	C, H	Any	Sept. 7 - Oct. 8	Antlerless	Deer Area 2015	15	276/3
1407	Conconully	C, H	Any	Sept. 7 - Oct. 8	Antlerless	Deer Area 2016	15	414/3
1408	Lake Chelan North	C, H	Any	Aug. 1-31	Antlerless	Deer Area 2017	45	273/4
1409	Mt. Spokane	C	Modern	Oct. 14-27 and Nov. 11-19	Antlerless	GMU 124	50	885/4
1410	Spokane North	C, T	Modern	Oct. 14-27 and Nov. 11-19	Antlerless	Deer Area 1050	350	809/2

Use numbers in this column for the Hunt Choice Number when submitting your Special Permit application

▲ **For Deer Hunt Notes, please see page 37**

Category continued on next page...

Deer Special Permits (continued)

Second Deer Hunts

You will owe one hunting activity report for EACH special permit awarded, IN ADDITION to your general season hunting activity report.

Hunt Choice	Hunt Name	Hunt Notes	Tag Required to Apply	Hunt Dates	Legal Deer	Unit/Area	Permits	2016 Apps/ Avg Points
1411	Mica Peak	C	Modern	Oct. 14-24	Antlerless	GMU 127	25	264/3
1412	Spokane South	C, T	Modern	Oct. 14-24	Antlerless	Deer Area 1060	75	207/2
1413	Cheney	C	Modern	Oct. 14-24	Antlerless	GMU 130	100	434/2
1414	Spokane West	C, T	Modern	Oct. 14-24	Antlerless	Deer Area 1070	100	215/1
1415	Roosevelt	C	Modern	Oct. 14-24	Antlerless	GMU 133	150	707/3
1416	Harrington	C	Modern	Oct. 14-24	Antlerless	GMU 136	150	707/3
1417	Steptoe	C	Modern	Oct. 14-24	Antlerless	GMU 139	200	689/2
1418	Colfax	C, T	Modern	Oct. 14-24	Antlerless	Deer Area 1080	150	310/2
1419	Almota	C	Modern	Oct. 14-24	Antlerless	GMU 142	150	743/3
1420	Mayview	C	Modern	Nov. 1-12	Antlerless	GMU 145	35	311/3
1421	Blue Creek	C	Modern	Nov. 9-19	White-tailed, antlerless	GMU 154	30	367/4
1422	Ten Ten	C	Modern	Nov. 9-19	Antlerless	Deer Area 1010	30	263/4
1423	East Okanogan		Modern	Oct. 14-24	White-tailed, antlerless	GMU 204	100	889/4
1424	Sinlahekin		Modern	Oct. 14-24	White-tailed, antlerless	GMU 215	60	571/3
1425	Chewuch		Modern	Oct. 14-24	White-tailed, antlerless	GMU 218	15	323/5
1426	Pearygin		Modern	Oct. 14-24	White-tailed, antlerless	GMU 224	15	528/4
1427	Gardner		Modern	Oct. 14-24	White-tailed, antlerless	GMU 231	15	262/4
1428	Pogue		Modern	Oct. 14-24	White-tailed, antlerless	GMU 233	30	225/3
1429	Chilwist		Modern	Oct. 14-24	White-tailed, antlerless	GMU 239	20	231/3
1430	Alta		Modern	Oct. 14-24	White-tailed, antlerless	GMU 242	15	247/4
1431	Big Bend		Modern	Oct. 14-24	Antlerless	GMU 248	35	455/4
1432	St. Andrews		Modern	Oct. 14-24	Antlerless	GMU 254	20	333/5
1433	Foster Creek		Modern	Oct. 14-24	Antlerless	GMU 260	20	323/3
1434	Withrow		Modern	Oct. 14-24	Antlerless	GMU 262	20	307/4
1435	Badger		Modern	Oct. 14-24	Antlerless	GMU 266	15	344/5
1436	Desert		Modern	Dec. 11-25	Antlerless	GMU 290	25	1279/6
1437	Kahlotus	C	Modern	Dec. 1-9	Antlerless	GMU 381	20	508/5
1438	Orcas	C, H	Modern	Oct. 14-31 and Nov. 16-19	Antlerless	GMU 411	40	74/1
1439	Shaw	C, H	Modern	Oct. 14-31 and Nov. 16-19	Antlerless	GMU 412	20	20/1
1440	San Juan	C, H	Modern	Oct. 14-31 and Nov. 16-19	Antlerless	GMU 413	40	38/1
1441	Lopez	C, H	Modern	Oct. 14-31 and Nov. 16-19	Antlerless	GMU 414	40	65/1
1442	Blakely	C, H	Modern	Oct. 14-31 and Nov. 16-19	Antlerless	GMU 415	30	22/1
1443	Decatur	C, H	Modern	Oct. 14-31 and Nov. 16-19	Antlerless	GMU 416	5	2/4
1444	Cypress	C, H	Modern	Oct. 14-31 and Nov. 16-19	Antlerless	GMU 417	30	59/1
1445	Guemes	C, H	Modern	Oct. 14-31 and Nov. 16-19	Antlerless	GMU 419	20	22/1
1446	Whidbey	C, H	Modern	Oct. 14-31 and Nov. 16-19	Antlerless	GMU 420	100	151/1

Use numbers in this column for the Hunt Choice Number when submitting your Special Permit application

For Deer Hunt Notes, please see page 37

Category continued on next page...

DEER
PERMITS

Deer Special Permits (continued)

Second Deer Hunts

You will owe one hunting activity report for EACH special permit awarded, IN ADDITION to your general season hunting activity report.

Hunt Choice	Hunt Name	Hunt Notes	Tag Required to Apply	Hunt Dates	Legal Deer	Unit/Area	Permits	2016 Apps/ Avg Points
1447	Camano	C, H	Modern	Oct. 14-31 and Nov. 16-19	Antlerless	GMU 421	30	31/1
1448	Vashon-Maury	C, H	Modern	Oct. 14-31 and Nov. 16-19	Antlerless	GMU 422	100	74/1
1449	Anderson	C	Modern	Oct. 14-31 and Nov. 16-19	Antlerless	GMU 655	40	28/1
1450	Deschutes	C	Modern	Oct. 14-31	Antlerless	GMU 666	40	194/4
1451	Mt. Spokane	C	Archery	Sept. 1-29 and Nov. 25 - Dec. 15	Antlerless	GMU 124	25	301/3
1452	Spokane North	C, T	Archery	Sept. 1-29 and Nov. 25 - Dec. 15	Antlerless	Deer Area 1050	75	278/2
1453	Mica Peak	C	Archery	Sept. 1-29 and Nov. 25 - Dec. 15	Antlerless	GMU 127	25	172/2
1454	Spokane South	C, T	Archery	Sept. 1-29 and Nov. 25 - Dec. 15	Antlerless	Deer Area 1060	75	139/1
1455	Clarkston	C	Archery	Nov. 20 - Dec. 31	Antlerless	Deer Area 1021	30	56/2
1456	Orcas	C	Archery	Sept. 1-29 and Nov. 22 - Dec. 31	Antlerless	GMU 411	25	40/1
1457	Shaw	C	Archery	Sept. 1-29 and Nov. 22 - Dec. 31	Antlerless	GMU 412	20	15/1
1458	San Juan	C	Archery	Sept. 1-29 and Nov. 22 - Dec. 31	Antlerless	GMU 413	20	39/1
1459	Lopez	C	Archery	Sept. 1-29 and Nov. 22 - Dec. 31	Antlerless	GMU 414	20	36/1
1460	Blakely	C	Archery	Sept. 1-29 and Nov. 22 - Dec. 31	Antlerless	GMU 415	10	13/3
1461	Decatur	C	Archery	Sept. 1-29 and Nov. 22 - Dec. 31	Antlerless	GMU 416	5	1/0
1462	Cypress	C	Archery	Sept. 1-29 and Nov. 22 - Dec. 31	Antlerless	GMU 417	20	16/1
1463	Guemes	C	Archery	Sept. 1-29 and Nov. 22 - Dec. 31	Antlerless	GMU 419	10	15/1
1464	Whidbey	C	Archery	Sept. 1-29 and Nov. 22 - Dec. 31	Antlerless	GMU 420	30	91/2
1465	Camano	C	Archery	Sept. 1-29 and Nov. 22 - Dec. 31	Antlerless	GMU 421	25	35/1
1466	Vashon-Maury	C	Archery	Sept. 1-29 and Nov. 22 - Dec. 31	Antlerless	GMU 422	30	51/2
1467	Miller	C, D	Archery	Dec. 15-31	Antlerless	Deer Area 6020	40	34/1
1468	Anderson	C	Archery	Sept. 1-29 and Dec. 19-31	Antlerless	GMU 655	10	11/2
1469	Mt. Spokane	C	Muzzleloader	Sept. 30 - Oct. 8	Antlerless	GMU 124	25	119/2
1470	Spokane North	C, T	Muzzleloader	Sept. 30 - Oct. 8 and Dec. 9-31	Antlerless	Deer Area 1050	100	165/2
1471	Cheney	C	Muzzleloader	Sept. 30 - Oct. 8 and Nov. 25 - Dec. 8	Antlerless	GMU 130	25	177/2
1472	Roosevelt	C	Muzzleloader	Sept. 30 - Oct. 8 and Nov. 25 - Dec. 8	Antlerless	GMU 133	25	233/4
1473	Harrington	C	Muzzleloader	Sept. 30 - Oct. 8 and Nov. 25 - Dec. 8	Antlerless	GMU 136	25	219/3
1474	Colfax	C, T	Muzzleloader	Sept. 30 - Oct. 8 and Nov. 25 - Dec. 8	Antlerless	Deer Area 1080	50	93/2
1475	Mayview	C	Muzzleloader	Sept. 30 - Oct. 30	Antlerless	GMU 145	30	87/2
1476	Foster Creek		Muzzleloader	Sept. 30 - Oct. 8	Antlerless	GMU 260	10	75/5
1477	Moses Coulee		Muzzleloader	Sept. 30 - Oct. 8	Antlerless	GMU 269	10	96/3
1478	Lakeview	C	Muzzleloader	Nov. 1-18	Antlerless	Deer Area 2011	5	30/3
1479	Orcas	C	Muzzleloader	Sept. 30 - Oct. 8 and Nov. 22 - Dec. 15	Antlerless	GMU 411	20	9/1
1480	Shaw	C	Muzzleloader	Sept. 30 - Oct. 8 and Nov. 22 - Dec. 15	Antlerless	GMU 412	20	7/1
1481	San Juan	C	Muzzleloader	Sept. 30 - Oct. 8 and Nov. 22 - Dec. 15	Antlerless	GMU 413	20	12/1
1482	Lopez	C	Muzzleloader	Sept. 30 - Oct. 8 and Nov. 22 - Dec. 15	Antlerless	GMU 414	20	17/1

Use numbers in this column for the Hunt Choice Number when submitting your Special Permit application

For Deer Hunt Notes, please see page 37

Category continued on next page...

Deer Special Permits (continued)

Second Deer Hunts

You will owe one hunting activity report for EACH special permit awarded, IN ADDITION to your general season hunting activity report.

Hunt Choice	Hunt Name	Hunt Notes	Tag Required to Apply	Hunt Dates	Legal Deer	Unit/Area	Permits	2016 Apps/ Avg Points
1483	Blakely	C	Muzzleloader	Sept. 30 - Oct. 8 and Nov. 22 - Dec. 15	Antlerless	GMU 415	5	5/2
1484	Decatur	C	Muzzleloader	Sept. 30 - Oct. 8 and Nov. 22 - Dec. 15	Antlerless	GMU 416	5	2/0
1485	Cypress	C	Muzzleloader	Sept. 30 - Oct. 8 and Nov. 22 - Dec. 15	Antlerless	GMU 417	20	13/1
1486	Guemes	C	Muzzleloader	Sept. 30 - Oct. 8 and Nov. 22 - Dec. 15	Antlerless	GMU 419	10	5/1
1487	Whidbey	C	Muzzleloader	Sept. 30 - Oct. 8 and Nov. 22 - Dec. 15	Antlerless	GMU 420	20	37/2
1488	Camano	C	Muzzleloader	Sept. 30 - Oct. 8 and Nov. 22 - Dec. 15	Antlerless	GMU 421	20	10/1
1489	Vashon-Maury	C	Muzzleloader	Sept. 30 - Oct. 8 and Nov. 22 - Dec. 15	Antlerless	GMU 422	20	15/1
1490	Anderson	C	Muzzleloader	Sept. 30 - Oct. 8 and Nov. 22 - Dec. 11	Antlerless	GMU 655	5	9/2

▲ Use numbers in this column for the Hunt Choice Number when submitting your Special Permit application

For Deer Hunt Notes, please see page 37

Special Hunt Application Required (Category): Deer - Youth

Who May Apply: Only hunters possessing the required license/transport under 16 years of age when they purchase their special permit application may apply. You may hunt only with the hunting method in compliance with your tag.

Hunt Choices Allowed: Up to 4 hunt choices may be selected for this category. Use the 4-digit "Hunt Choice" number below to submit your application.

Notes: Hunters must be accompanied by an adult during the hunt.

Youth Deer Hunts

You will owe one hunting activity report for EACH special permit awarded, IN ADDITION to your general season hunting activity report.

Hunt Choice	Hunt Name	Hunt Notes	Tag Required to Apply	Hunt Dates	Legal Deer	Unit/Area	Permits	2016 Apps/ Avg Points
1500	Blue Mtns. Foothills West	A, C, D	Modern	Oct. 14-24	Antlerless	GMUs 149, 154, 163, Deer Area 1010	60	156/2
1501	Blue Mtns. Foothills East	A	Modern	Oct. 14-24	Antlerless	GMUs 145, 172 (except Deer Area 1040)-181	40	87/1
1502	Mayview	A	Modern	Oct. 14-24	Any Deer	GMU 145	15	NEW
1503	Prescott	A	Modern	Oct. 14-24	Any Deer	GMU 149	20	NEW
1504	Peola	A	Modern	Oct. 14-24	Any Deer	GMU 178	20	NEW
1505	Tucannon	A	Modern	Oct. 14-24	White-tailed, antlerless	GMU 166	10	77/2
1506	Ten Forty	A	Modern	Oct. 14-22	Antlerless	Deer Area 1040	5	24/1
1507	Couse	A	Modern	Oct. 14-24	Antlerless	GMU 181	15	20/1
1508	Couse	A	Modern	Oct. 14-24	Any Deer	GMU 181	5	NEW
1509	East Okanogan	A	Modern	Oct. 14-24	Antlerless	GMU 204	60	157/2
1510	Wannacut	A	Modern	Oct. 14-24	Antlerless	GMU 209	10	43/2
1511	Sinlahekin	A	Modern	Oct. 14-24	Antlerless	GMU 215	30	110/2
1512	Chewuch	A	Modern	Oct. 14-24	Antlerless	GMU 218	10	124/3
1513	Pearrygin	A	Modern	Oct. 14-24	Antlerless	GMU 224	20	201/2

▲ Use numbers in this column for the Hunt Choice Number when submitting your Special Permit application

For Deer Hunt Notes, please see page 37

Category continued on next page...

Deer Special Permits (continued)

Youth Deer Hunts

You will owe one hunting activity report for EACH special permit awarded, IN ADDITION to your general season hunting activity report.

Hunt Choice	Hunt Name	Hunt Notes	Tag Required to Apply	Hunt Dates	Legal Deer	Unit/Area	Permits	2016 Apps/ Avg Points
1514	Gardner	A	Modern	Oct. 14-24	Antlerless	GMU 231	10	95/2
1515	Pogue	A	Modern	Oct. 14-24	Antlerless	GMU 233	30	73/1
1516	Chiliwist	A	Modern	Oct. 14-24	Antlerless	GMU 239	20	92/2
1517	Alta	A	Modern	Oct. 14-24	Antlerless	GMU 242	20	123/2
1518	Chiwawa	A	Modern	Oct. 14-24	Antlerless	GMU 245	5	92/2
1519	Entiat	A	Modern	Oct. 14-24	Antlerless	GMU 247	5	218/3
1520	Swakane	A	Modern	Oct. 14-24	Antlerless	GMU 250	3	157/3
1521	Mission	A	Modern	Oct. 14-24	Antlerless	GMU 251	8	123/2
1522	Bridgeport	A	Modern	Oct. 14-24	Antlerless	GMUs 248, 260	20	85/2
1523	Palisades	A	Modern	Oct. 14-24	Antlerless	GMUs 266, 269	20	97/2
1524	Beezley	A	Modern	Oct. 14-24	Antlerless	GMU 272	50	115/2
1525	Ritzville	A	Modern	Oct. 14-24	Antlerless	GMU 284	50	98/1
1526	Benge	A	Modern	Oct. 30 - Nov. 7	Antlerless	Deer Area 2010	30	52/1
1527	Desert	A	Modern	Dec. 9-24	Antlerless	GMU 290	5	188/2
1528	Horse Heaven Hills	A, C, D	Modern	Oct. 14-24	Antlerless	GMU 373	10	40/2
1529	Ringold	A	Modern	Oct. 14-24	Antlerless	GMU 379	10	13/1
1530	Kahlotus	A, C, D	Modern	Oct. 14-24	Antlerless	GMU 381	10	71/2
1531	Simcoe	A	Modern	Oct. 14-24	Antlerless	Deer Area 5382	2	NEW
1532	East Klickitat	A,C	Modern	Oct. 14-24	Any buck	GMU 382 (Except Deer Area 5382)	5	173/2
1533	East Klickitat	A,C	Modern	Oct. 14-24	Antlerless	GMU 382 (Except Deer Area 5382)	10	69/2
1534	East Klickitat	A,C	Modern	Dec. 16 - Jan.1, 2018	Antlerless	GMU 382 (Except Deer Area 5382)	10	109/3
1535	East Klickitat	A,C	Modern	Jan. 13-28, 2018	Antlerless	GMU 382 (Except Deer Area 5382)	10	91/2
1536	Grayback	A	Modern	Oct. 14-24	Any buck	GMU 388	5	220/3
1537	Grayback	A	Modern	Oct. 14-24	Antlerless	GMU 388	10	98/3
1538	Green River	A,H	Modern	Nov. 4-10	Any Buck	GMU 485	5	NEW
1539	Lincoln	A	Modern	Oct. 14-31	Antlerless	GMU 501	10	21/2
1540	Randle	A, C	Modern	Oct. 14-31	Antlerless	GMU 503	5	27/2
1541	Stella	A, C	Modern	Oct. 14-31	Antlerless	GMU 504	10	12/1
1542	Mossyrock	A, C	Modern	Oct. 14-31	Antlerless	GMU 505	10	39/2
1543	Stormking	A	Modern	Oct. 14-31	Antlerless	GMU 510	10	23/1
1544	South Rainier	A	Modern	Oct. 14-31	Antlerless	GMU 513	10	31/1
1545	Packwood	A	Modern	Oct. 14-31	Antlerless	GMU 516	10	62/1
1546	Winston	A, Q	Modern	Oct. 14-31	Antlerless	GMU 520	10	46/2
1547	Ryderwood	A	Modern	Oct. 14-31	Antlerless	GMU 530	10	NEW
1548	Coweeman	A, Q	Modern	Oct. 14-31	Antlerless	GMU 550	10	67/2
1549	Yale	A	Modern	Oct. 14-31	Antlerless	GMU 554	10	31/1

Use numbers in this column for the Hunt Choice Number when submitting your Special Permit application



For Deer Hunt Notes, please see page 37

Category continued on next page...

Deer Special Permits (continued)

Youth Deer Hunts

You will owe one hunting activity report for EACH special permit awarded, IN ADDITION to your general season hunting activity report.

Hunt Choice	Hunt Name	Hunt Notes	Tag Required to Apply	Hunt Dates	Legal Deer	Unit/Area	Permits	2016 Apps/ Avg Points
1550	Toutle	A, Q	Modern	Oct. 14-31	Antlerless	GMU 556	10	97/2
1551	Lewis River	A	Modern	Oct. 14-31	Antlerless	GMU 560	5	61/2
1552	Washougal	A	Modern	Oct. 14-31	Antlerless	GMU 568	10	84/2
1553	Siouxon	A	Modern	Oct. 14-31	Antlerless	GMU 572	5	41/2
1554	Wind River	A	Modern	Oct. 14-31	Antlerless	GMU 574	10	42/1
1555	West Klickitat	A, D	Modern	Oct. 14-31	Any buck	GMU 578	5	194/4
1556	West Klickitat	A, D	Modern	Oct. 14-31	Antlerless	GMU 578	10	83/2
1557	Pysht	A, Q	Modern	Nov. 1-15	Any Buck	GMU 603	5	30/2
1558	Olympic	A	Modern	Oct. 7-31	Any Deer	GMU 621	25	61/2
1559	Coyle	A	Modern	Oct. 9-31	Antlerless	GMU 624	15	21/1
1560	Kitsap	A	Modern	Oct. 9-31	Any Deer	GMU 627	10	43/2
1561	Mason	A	Modern	Nov. 1-15	Any Deer	GMU 633	20	42/1
1562	Skokomish	A	Modern	Oct. 9-31	Antlerless	GMU 636	10	26/1
1563	Wynoochee	A, Q	Modern	Oct. 9-31	Antlerless	GMU 648	15	41/1
1564	Satsop	A, Q	Modern	Oct. 7-31	Antlerless	GMU 651	15	45/1
1565	Mashel	A, Q	Modern	Oct. 7-31	Antlerless	GMU 654	15	80/2
1566	North River	A, Q	Modern	Oct. 7-31	Antlerless	GMU 658	10	25/1
1567	Minot Peak	A, Q	Modern	Oct. 9-31	Antlerless	GMU 660	10	23/1
1568	Minot Peak	A, Q	Modern	Nov. 1-15	Any buck	GMU 660	10	93/3
1569	Capitol Peak	A	Modern	Oct. 9-31	Antlerless	GMU 663	10	67/2
1570	Skookumchuck	A, Q	Modern	Oct. 7-31	Antlerless	GMU 667	15	87/2
1571	Skookumchuck	A, Q	Modern	Oct. 7-31	Any buck	GMU 667	20	140/3
1572	East Okanogan	A	Muzzleloader	Sept. 30 - Oct. 8	Antlerless	GMU 204	10	15/1
1573	Wannacut	A	Muzzleloader	Sept. 30 - Oct. 8	Antlerless	GMU 209	5	6/1
1574	Pogue	A	Muzzleloader	Sept. 30 - Oct. 8	Antlerless	GMU 233	10	13/1
1575	Chiliwist	A	Muzzleloader	Sept. 30 - Oct. 8	Antlerless	GMU 239	10	8/1
1576	Alta	A	Muzzleloader	Sept. 30 - Oct. 8	Antlerless	GMU 242	5	12/1
1577	Mission	A	Muzzleloader	Sept. 30 - Oct. 8	Antlerless	GMU 251	3	14/2
1578	Whitcomb	A, D	Muzzleloader	Nov. 1-13	Antlerless	Deer Area 3071	5	9/1
1579	Paterson	A, D	Muzzleloader	Nov. 1-13	Antlerless	Deer Area 3072	5	10/3
1580	Region 5	A, HC	Modern	Aug. 1, 2017 - Mar. 31, 2018	Antlerless	Designated Areas in Region 5	10	17/1
1581	Pine Mountain Ranch	A, N	Any deer tag	Nov. 6 - Dec. 31	Any Buck	Pine Mountain Ranch	3	390/4

Use numbers in this column for the Hunt Choice Number when submitting your Special Permit application



For Deer Hunt Notes, please see page 37

Deer Special Permits (continued)

Special Hunt Application Required (Category): Deer - 65 Years or over

Who May Apply: Only hunters possessing the required license/transport tag who are 65 years and older at some point during the license year. You may hunt only with the hunting method in compliance with your tag.

Hunt Choices Allowed: Up to 4 hunt choices may be selected for this category. Use the 4-digit "Hunt Choice" number below to submit your application.

Notes: You may hunt only with the hunting method in compliance with your tag.

Deer Hunters 65 Years or Over

You will owe one hunting activity report for EACH special permit awarded, IN ADDITION to your general season hunting activity report

Hunt Choice	Hunt Name	Hunt Notes	Tag Required to Apply	Hunt Dates	Legal Deer	Unit/Area	Permits	2016 Apps/ Avg Points
1600	Blue Mtns. Foothills	C, D, U	Modern	Oct. 14-24	Antlerless	GMUs 145, 149, 154, 163, Deer Area 1010	30	165/4
1601	East Okanogan	U	Modern	Oct. 14-24	Antlerless	GMU 204	30	208/6
1602	Wannacut	U	Modern	Oct. 14-24	Antlerless	GMU 209	5	70/5
1603	Sinlahekin	U	Modern	Oct. 14-24	Antlerless	GMU 215	15	180/5
1604	Chewuch	U	Modern	Oct. 14-24	Antlerless	GMU 218	5	180/5
1605	Pearrygin	U	Modern	Oct. 14-24	Antlerless	GMU 224	10	314/4
1606	Gardner	U	Modern	Oct. 14-24	Antlerless	GMU 231	5	151/7
1607	Pogue	U	Modern	Oct. 14-24	Antlerless	GMU 233	20	127/4
1608	Chiliwist	U	Modern	Oct. 14-24	Antlerless	GMU 239	15	171/3
1609	Alta	U	Modern	Oct. 14-24	Antlerless	GMU 242	15	176/4
1610	Chiwawa	U	Modern	Oct. 14-24	Antlerless	GMU 245	5	135/5
1611	Entiat	U	Modern	Oct. 14-24	Antlerless	GMU 247	5	237/5
1612	Swakane	U	Modern	Oct. 14-24	Antlerless	GMU 250	5	169/5
1613	Mission	U	Modern	Oct. 14-24	Antlerless	GMU 251	5	149/5
1614	Bridgeport	U	Modern	Oct. 14-24	Antlerless	GMUs 248, 260	10	105/5
1615	Palisades	U	Modern	Oct. 14-24	Antlerless	GMUs 266, 269	10	87/4
1616	Rattlesnake Hills	C, D, U	Modern	Oct. 14-24	Antlerless	GMU 372	10	30/4
1617	Horse Heaven Hills	C, D, U	Modern	Oct. 14-24	Antlerless	GMU 373	10	51/3
1618	Kahlotus	C, D, U	Modern	Oct. 14-24	Antlerless	GMU 381	10	76/5
1619	East Klickitat	C, U	Modern	Oct. 14-24	Antlerless	GMU 382 (Except Deer Area 5382)	5	87/4
1620	Grayback	U	Modern	Oct. 14-24	Antlerless	GMU 388	5	102/6
1621	Lincoln	U	Modern	Oct. 14-31	Antlerless	GMU 501	5	47/4
1622	Stella	C, U	Modern	Oct. 14-31	Antlerless	GMU 504	5	13/2
1623	Mossyrock	C, U	Modern	Oct. 14-31	Antlerless	GMU 505	15	63/4
1624	Stormking	U	Modern	Oct. 14-31	Antlerless	GMU 510	5	30/4
1625	South Rainier	U	Modern	Oct. 14-31	Antlerless	GMU 513	5	42/3
1626	Packwood	U	Modern	Oct. 14-31	Antlerless	GMU 516	5	61/5
1627	Winston	Q, U	Modern	Oct. 14-31	Antlerless	GMU 520	5	77/4
1628	Yale	U	Modern	Oct. 14-31	Antlerless	GMU 554	5	15/3

Use numbers in this column for the Hunt Choice Number when submitting your Special Permit application

For Deer Hunt Notes, please see page 37

Category continued on next page...

Deer Special Permits (continued)

Deer Hunters 65 Years or Over

You will owe one hunting activity report for EACH special permit awarded, IN ADDITION to your general season hunting activity report

Hunt Choice	Hunt Name	Hunt Notes	Tag Required to Apply	Hunt Dates	Legal Deer	Unit/Area	Permits	2016 Apps/ Avg Points
1629	Toutle	Q, U	Modern	Oct. 14-31	Antlerless	GMU 556	10	56/5
1630	Lewis River	U	Modern	Oct. 14-31	Antlerless	GMU 560	5	85/4
1631	Washougal	U	Modern	Oct. 14-31	Antlerless	GMU 568	5	74/5
1632	Siouxon	U	Modern	Oct. 14-31	Antlerless	GMU 572	5	71/4
1633	Wind River	U	Modern	Oct. 14-31	Antlerless	GMU 574	5	62/3
1634	West Klickitat	D, U	Modern	Oct. 14-31	Antlerless	GMU 578	5	100/5
1635	Olympic	U	Modern	Oct. 14-31	Antlerless	GMU 621	25	74/3
1636	Coyle	U	Modern	Oct. 14-31	Antlerless	GMU 624	15	49/2
1637	Kitsap	U	Modern	Oct. 14-31	Antlerless	GMU 627	10	26/2
1638	Mason	U	Modern	Oct. 14-31	Antlerless	GMU 633	20	59/2
1639	Skokomish	U	Modern	Oct. 14-31	Antlerless	GMU 636	10	58/3
1640	Wynoochee	Q, U	Modern	Oct. 14-31	Antlerless	GMU 648	10	66/2
1641	Satsop	Q, U	Modern	Oct. 14-31	Antlerless	GMU 651	15	69/3
1642	Mashel	Q, U	Modern	Oct. 14-31	Antlerless	GMU 654	15	43/3
1643	North River	Q, U	Modern	Oct. 14-31	Antlerless	GMU 658	10	32/2
1644	Minot Peak	Q, U	Modern	Oct. 14-31	Antlerless	GMU 660	10	28/2
1645	Capitol Peak	U	Modern	Oct. 14-31	Antlerless	GMU 663	15	85/3

Use numbers in this column for the Hunt Choice Number when submitting your Special Permit application

▲ **For Deer Hunt Notes, please see page 37**



Deer Special Permits (continued)

Special Hunt Application Required (Category): **Deer - Hunters with Disabilities**

Who May Apply: Only hunters possessing the required license/transport tag registered with the Washington Department of Fish and Wildlife as a hunter with a disability may apply. You may hunt only with the hunting method in compliance with your tag.

Hunt Choices Allowed: Up to 4 hunt choices may be selected for this category. Use the 4-digit "Hunt Choice" number below to submit your application.

Deer Hunters with Disabilities

You will owe one hunting activity report for EACH special permit awarded, IN ADDITION to your general season hunting activity report.

Hunt Choice	Hunt Name	Hunt Notes	Tag Required to Apply	Hunt Dates	Legal Deer	Unit/Area	Permits	2016 Apps/ Avg Points
1700	Blue Mtns Foothills	C, D, M	Modern	Oct. 14-24	Antlerless	GMUs 145, 149, 154, 163, Deer Area 1010	20	64/3
1701	East Okanogan	M	Modern	Oct. 14-24	Antlerless	GMU 204	30	105/3
1702	Wannacut	M	Modern	Oct. 14-24	Antlerless	GMU 209	5	28/2
1703	Sinlahekin	M	Modern	Oct. 14-24	Antlerless	GMU 215	15	74/2
1704	Chewuch	M	Modern	Oct. 14-24	Antlerless	GMU 218	5	84/4
1705	Pearygin	M	Modern	Oct. 14-24	Antlerless	GMU 224	10	153/3
1706	Gardner	M	Modern	Oct. 14-24	Antlerless	GMU 231	5	66/4
1707	Pogue	M	Modern	Oct. 14-24	Antlerless	GMU 233	20	62/1
1708	Chiliwist	M	Modern	Oct. 14-24	Antlerless	GMU 239	15	92/2
1709	Alta	M	Modern	Oct. 14-24	Antlerless	GMU 242	15	88/2
1710	Chiwawa	M	Modern	Oct. 14-24	Antlerless	GMU 245	3	38/6
1711	Entiat	M	Modern	Oct. 14-24	Antlerless	GMU 247	3	99/7
1712	Mission	M	Modern	Oct. 14-24	Antlerless	GMU 251	3	56/4
1713	Saint Andrews	M	Modern	Oct. 14-24	Antlerless	GMU 254	5	29/3
1714	Bridgeport	M	Modern	Oct. 14-24	Antlerless	GMUs 248, 260	5	40/5
1715	Palisades	M	Modern	Oct. 14-24	Antlerless	GMUs 266, 269	5	40/3
1716	Beezley	M	Modern	Oct. 14-24	Antlerless	GMU 272	10	43/3
1717	Ritzville	M	Modern	Oct. 14-24	Antlerless	GMU 284	10	31/2
1718	Horse Heaven Hills	C, D, M	Modern	Oct. 14-24	Antlerless	GMU 373	10	35/2
1719	Kahlotus	C, M	Modern	Oct. 28 - Nov. 5	Antlerless	GMU 381	10	44/2
1720	East Klickitat	C, M	Modern	Oct. 14-24	Antlerless	GMU 382 (Except Deer Area 5382)	5	52/3
1721	Grayback	M	Modern	Oct. 14-24	Antlerless	GMU 388	5	53/3
1723	Lincoln	H, M	Modern	Oct. 14-31	Antlerless	GMU 501	2	20/4
1724	Stella	C, M	Modern	Oct. 14-31	Antlerless	GMU 504	2	4/3
1725	Mossyrock	C, M	Modern	Oct. 14-31	Antlerless	GMU 505	3	42/5
1726	Stormking	M	Modern	Oct. 14-31	Antlerless	GMU 510	2	21/3
1727	South Rainier	M	Modern	Oct. 14-31	Antlerless	GMU 513	2	20/3
1728	Packwood	M	Modern	Oct. 14-31	Antlerless	GMU 516	2	39/4
1729	Winston	Q, M	Modern	Oct. 14-31	Antlerless	GMU 520	2	39/3

Use numbers in this column for the Hunt Choice Number when submitting your Special Permit application

For Deer Hunt Notes, please see page 37

Category continued on next page...

Deer Special Permits (continued)

Deer Hunters with Disabilities

You will owe one hunting activity report for EACH special permit awarded, IN ADDITION to your general season hunting activity report.

Hunt Choice	Hunt Name	Hunt Notes	Tag Required to Apply	Hunt Dates	Legal Deer	Unit/Area	Permits	2016 Apps/ Avg Points
1730	Yale	M	Modern	Oct. 14-31	Antlerless	GMU 554	2	12/2
1731	Toutle	Q, M	Modern	Oct. 14-31	Antlerless	GMU 556	3	26/3
1732	Lewis River	M	Modern	Oct. 14-31	Antlerless	GMU 560	1	25/3
1733	Washougal	M	Modern	Oct. 14-31	Antlerless	GMU 568	5	37/3
1734	Siouxon	M	Modern	Oct. 14-31	Antlerless	GMU 572	2	22/4
1735	Wind River	M	Modern	Oct. 14-31	Antlerless	GMU 574	1	15/4
1736	West Klickitat	D, M	Modern	Oct. 14-31	Antlerless	GMU 578	2	48/8
1737	Olympic	M	Modern	Oct. 14-31	Antlerless	GMU 621	15	39/3
1738	Kitsap	M	Modern	Oct. 14-31	Antlerless	GMU 627	5	12/2
1739	Mason	M	Modern	Oct. 14-31	Antlerless	GMU 633	10	26/3
1740	Skokomish	M	Modern	Oct. 14-31	Antlerless	GMU 636	5	33/2
1741	Satsop	Q, M	Modern	Oct. 14-31	Antlerless	GMU 651	5	30/3
1742	Mashel	Q, M	Modern	Oct. 14-31	Antlerless	GMU 654	10	17/2
1743	North River	Q, M	Modern	Oct. 14-31	Antlerless	GMU 658	5	17/3
1744	Minot Peak	Q, M	Modern	Oct. 14-31	Antlerless	GMU 660	5	12/3
1745	Capitol Peak	M	Modern	Oct. 14-31	Antlerless	GMU 663	5	62/2
1746	Skookumchuck	C, Q, M	Modern	Oct. 14-31	Antlerless	GMU 667	10	41/2
1747	Fall River	Q, M	Modern	Nov. 1-15	Any buck	GMU 672	10	36/4
1748	Wind River	M	Archery	Sept. 1-29	Antlerless	GMU 574	1	10/4
1749	West Klickitat	D, M	Archery	Sept. 1-29	Antlerless	GMU 578	1	12/5
1750	East Okanogan	M	Muzzleloader	Sept. 30 - Oct. 8	Antlerless	GMU 204	5	12/1
1751	Sinlahekin	M	Muzzleloader	Sept. 30 - Oct. 8	Antlerless	GMU 215	5	7/2
1752	Gardner	M	Muzzleloader	Sept. 30 - Oct. 8	Antlerless	GMU 231	5	7/1
1753	Chiwawa	M	Muzzleloader	Sept. 30 - Oct. 8	Antlerless	GMU 245	3	13/1
1754	Entiat	M	Muzzleloader	Sept. 30 - Oct. 8	Antlerless	GMU 247	3	17/2
1755	Mission	M	Muzzleloader	Sept. 30 - Oct. 8	Antlerless	GMU 251	3	18/2
1756	Saint Andrews	M	Muzzleloader	Sept. 30 - Oct. 8	Antlerless	GMU 254	5	9/1
1757	Bridgeport	M	Muzzleloader	Sept. 30 - Oct. 8	Antlerless	GMUs 248, 260	5	15/1
1758	Palisades	M	Muzzleloader	Sept. 30 - Oct. 8	Antlerless	GMUs 266, 269	5	14/1
1759	Olympic	M	Muzzleloader	Sept. 30 - Oct. 8	Antlerless	GMU 621	5	6/1
1760	Mason	M	Muzzleloader	Sept. 30 - Oct. 8	Antlerless	GMU 633	5	8/1
1761	Wynoochee	M, Q	Muzzleloader	Sept. 30 - Oct. 8	Antlerless	GMU 648	5	10/1
1762	Mashel	M, Q	Muzzleloader	Sept. 30 - Oct. 8	Antlerless	GMU 654	10	4/2
1763	North River	M, Q	Muzzleloader	Sept. 30 - Oct. 8	Antlerless	GMU 658	5	2/1
1764	Capitol Peak	M	Muzzleloader	Sept. 30 - Oct. 8	Antlerless	GMU 663	10	16/1
1765	Skookumchuck	C, Q, M	Muzzleloader	Sept. 30 - Oct. 8	Antlerless	GMU 667	10	6/2

Use numbers in this column for the Hunt Choice Number when submitting your Special Permit application



For Deer Hunt Notes, please see page 37

Deer Special Permits (continued)

Special Hunt Application Required (Category): **Deer - Master Hunter**

Who May Apply: Only hunters possessing the required license/transport tag with a current Washington Department of Fish and Wildlife Master Hunter card may apply.

Hunt Choices Allowed: Up to 4 hunt choices may be selected for this category. Use the 4-digit "Hunt Choice" number below to submit your application.

Notes: Any legal weapon may be used while hunting the following hunts unless otherwise specified in the hunt notes or required by the Hunt Coordinator. Only one animal may be taken under this Special Permit opportunity. **All Master Hunter deer hunts require the purchase of a master hunter second deer tag.** For more information about the Master Hunter Permit Program see: wdfw.wa.gov/hunting/masterhunter.

Master Hunter Deer Hunts

You will owe one hunting activity report for EACH special permit awarded, IN ADDITION to your general season hunting activity report.

Hunt Choice	Hunt Name	Hunt Notes	Tag Required to Apply	Must Purchase 2nd Tag if Drawn	Hunt Dates	Legal Deer	Unit/Area	Permits	2016 Apps/ Avg Points
1800	Region 1	H, HC	Any	Yes	Aug. 1, 2017 - March 31, 2018	Antlerless	Designated Areas in Region 1	30	NEW
1801	Region 1	H, HC	Archery	Yes	Aug. 1, 2017 - March 31, 2018	Antlerless	Designated Areas in Region 1	20	25/1
1802	Region 2	H, HC	Any	Yes	Aug. 1, 2017 - March 31, 2018	Antlerless	Designated Areas in Region 2	10	91/1
1803	Region 3	H, HC	Any	Yes	Aug. 1, 2017 - March 31, 2018	Antlerless	Designated Areas in Region 3	40	118/2
1804	Region 5	H, HC	Any	Yes	Aug. 1, 2017 - March 31, 2018	Antlerless	Designated Areas in Region 5	10	78/4
1805	Region 6	H, HC	Any	Yes	July 1, 2017 - March 31, 2018	Antlerless	Designated Areas in Region 6	20	80/4
<p>▲ Use numbers in this column for the Hunt Choice Number when submitting your Special Permit application For Deer Hunt Notes, please see page 37</p>									



ANONYMOUS REPORTING FOR FISH AND WILDLIFE VIOLATIONS JUST GOT EASIER

To send an anonymous tip to Washington Department of Fish and Wildlife, text WDFWTIP and your tip to 847411 (TIP411)

Deer Special Permits (continued)

Deer Hunt Notes	
A	Applicants must be eligible to purchase a youth permit application. An adult must accompany the youth hunter during the hunt.
B	Military installation; access may be extremely limited.
C	Private lands; access is extremely limited. If you cannot secure access to private lands, do not apply for these hunts.
D	See page 89 for information about hunting on U.S. Fish and Wildlife Service refuge lands.
F	This special hunt is offered by the USAF Survival School on a trial basis and will be evaluated based on student safety each year for continuation. Hunters will be required to check in with the USAF Survival School for their hunting area assignments. Successful applicants will be contacted by the USAF Survival School for instructions.
H	Must wear hunter orange.
HC	This is a damage hunt administered by a WDFW designated Hunt Coordinator. Successful applicants will be contacted on an as-needed basis to help with specific sites of deer/elk damage on designated landowner's property. Not all successful applicants will be contacted in any given year, depending on damage activity for that year.
K	Buckrun is located in northern Grant County. Buckrun is primarily a mule deer hunt. Hunting is managed for a quality experience by scheduling hunt dates and keeping the number of hunters in the field low. Hunters can generally expect one-day hunts during the permit seasons. All hunters must have written authorization from the Buckrun manager and must check in and out. Schedule hunts in advance by calling 509-345-2577. For public raffle information see pages 10-11 or contact the Buckrun manager.
M	Applicants must possess a Disabled Hunter Permit.
N	Pine Mountain Ranch is located in Yakima County, 14 miles west of Yakima in GMU 368 near the town of Tampico and has 6,000 acres of sage and ponderosa pine habitat. An informational packet will be provided to successful applicants.
Q	Some private timberland owners in this hunt area are limiting access or charging fees for access. If you cannot secure access in advance, do not apply for these hunts.
S	ZMI Ranch is located in northern Walla Walla County near Lyons Ferry (GMU 149). Successful applicants may contact the ZMI Ranch at the following website: www.zmiranch.com
T	Urban/suburban lands; weapon type may be limited for safety by landowners. See http://www.spokanecounty.org/1008/No-Shooting-Areas-InformationMaps for the county NO SHOOTING ZONE, this zone is closed to all firearms but is open to crossbows and bow and arrow. See Equipment and Hunting Methods section for restrictions on equipment use.
U	Applicants must be eligible to purchase a 65 years of age or older permit application.
V	Archery Only
W	Muzzleloader Only
X	Spring Black bear hunting seasons to reduce black bear damage to trees
Y	Successful applicants will receive a package including the Watershed entry regulations and an access permit from the USFS.

Moose Observation Survey

This survey is designed to gather annual information on the moose population from involved citizens like you! WDFW is most interested in reports during **September 1 - November 30**. If you choose to participate, submit a report with the number of hours you were afield every day, whether or not you saw a moose. The reports are quick (~2 minutes) and easy. Your reports will help inform calf:cow ratios, abundance indices, and will guide management decisions in the future.



For more information:

<http://wdfw.wa.gov/viewing/moose/>
Jared Oyster (moose biologist-WDFW):
509-892-1001 x313
jared.oyster@dfw.wa.gov



Submit your reports at:
<http://wdfw.wa.gov/viewing/moose/>



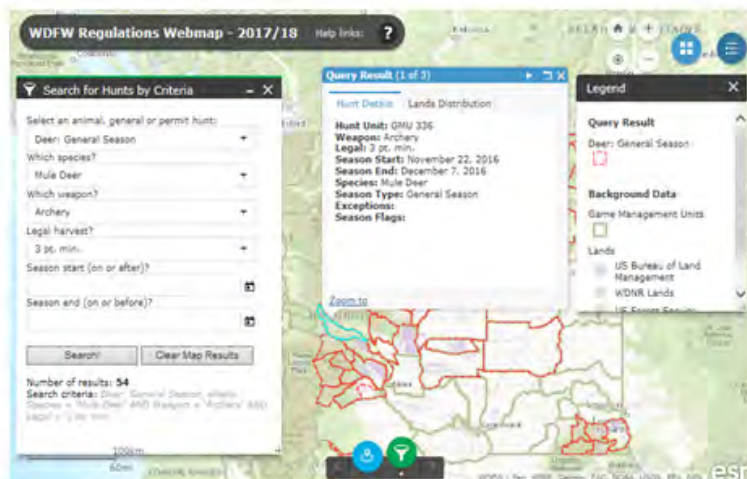
New! Search for Hunts in a Webmap!

With the WDFW Big Game Hunting Regulations Webmap, you can:

- Search by criteria or location!
- Explore general season and permit hunts!
- Review season info, flags, hunt notes, and more!

Go to the [WDFW hunting regulations web page](http://wdfw.wa.gov/hunting/regulations/) (<http://wdfw.wa.gov/hunting/regulations/>) and click the link: *"New! Search for Hunts in a Webmap!"*

Explore hunting opportunities in our new Digital Pamphlet! Search and review regulations in a whole new environment, with all the same information as the pamphlet. This is a pilot release and your feedback is invaluable to making it better!





Tired of Criminals Poaching our Fish and Wildlife and Destroying Public Lands?

Attend a Crime Observation & Reporting Training (CORT) class and become a "Certified Witness" for our resources.

*CORT Classes Marked "FIXED"
will not be canceled for lack of attendance!!!*

Join us in protecting Washington's fish and wildlife by attending a 2-hour EITW (CORT) class. Learn from WDFW Enforcement Officers how to identify, document and report natural resource crimes. Become part of a network of trained citizens dedicated to reducing poaching and other natural resource abuses through this **non-confrontational** expert witness program.

We must have 10 people registered 2-days prior to most classes or they will be canceled.

Use the EITW Web-Calendar to locate and register for a CORT class.

Or contact your EITW Regional Training Coordinator Listed in the "Contact Us" webpage.

The Eyes In The Woods Association (EITW) is a non-profit organization dedicated to assisting the professionals that protect and manage our fish and wildlife. Our goal is to create a resource of trained citizen volunteers devoted to the protection and perpetuation of our fish, wildlife, habitat, access to the outdoors and respectful use of private & public lands.

Working with WDFW Staff, we continue to develop and expand projects and programs that volunteers can participate in; Property Watch, Stream Watch, wildlife studies, enforcement and habitat enhancement projects are areas you can assist with. Help us grow; we need volunteers in leadership roles within each program.

Join our Facebook Group and check our web-calendar for info!



For information about outdoor skills training workshops for women, visit our website at:

**www.washingtonoutdoorwomen.org
or call (425) 455-1986**



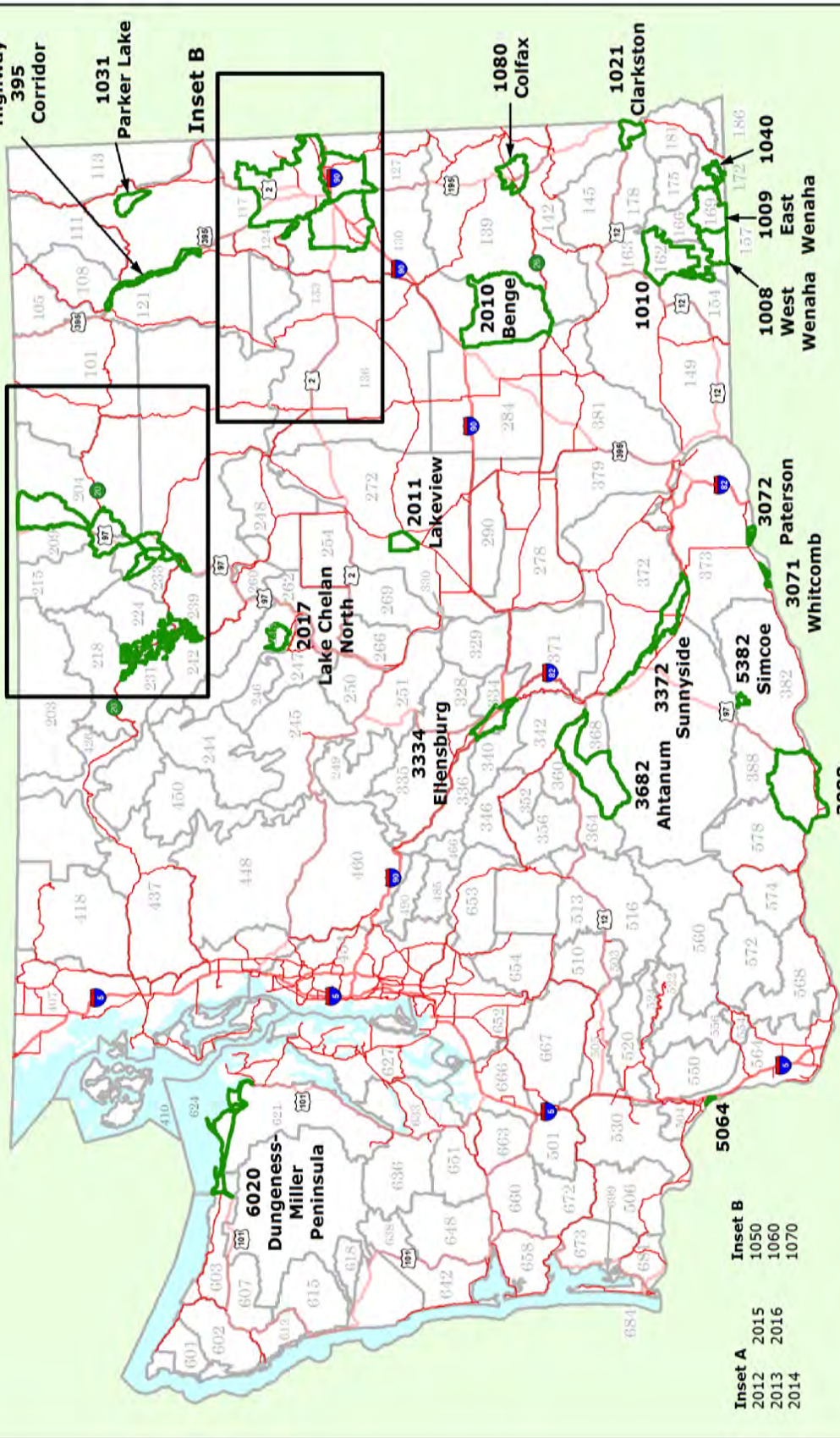
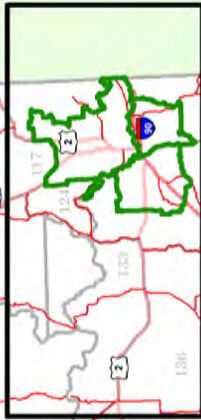
2017-2018 Deer Areas

Inset A



1035 Highway 395 Corridor
1031 Parker Lake

Inset B



Inset A
 2012
 2013
 2014

Inset B
 1050
 1060
 1070

Special Hunting Areas

- 2017-2018 Deer Area Boundary
- 2017-2018 Game Management Unit Boundary

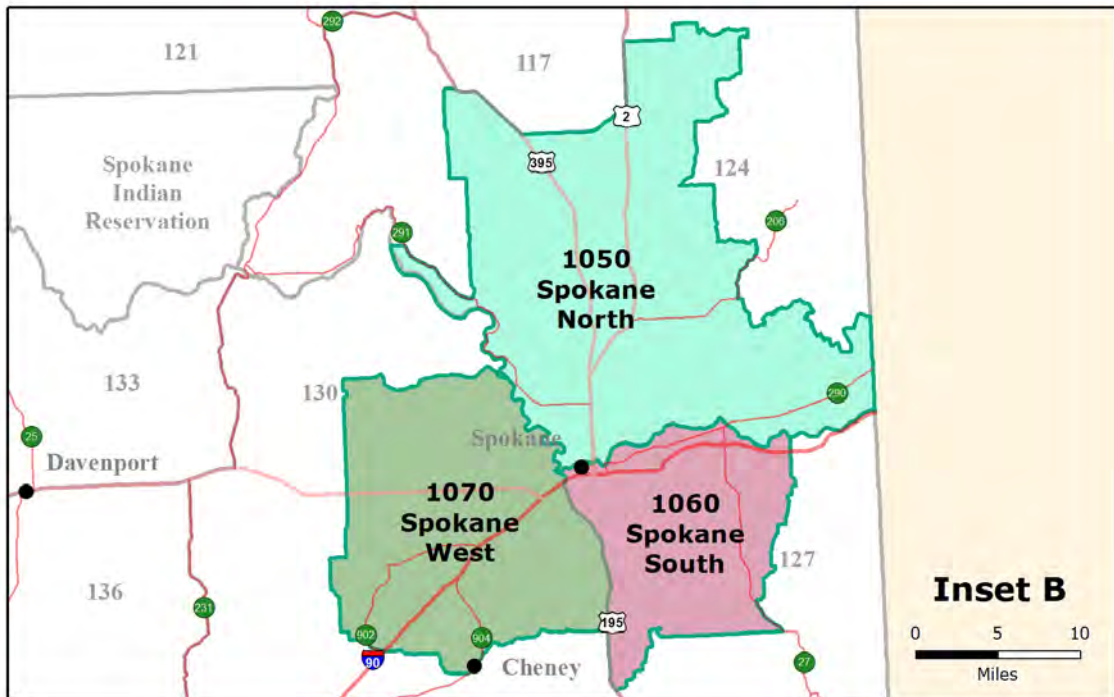
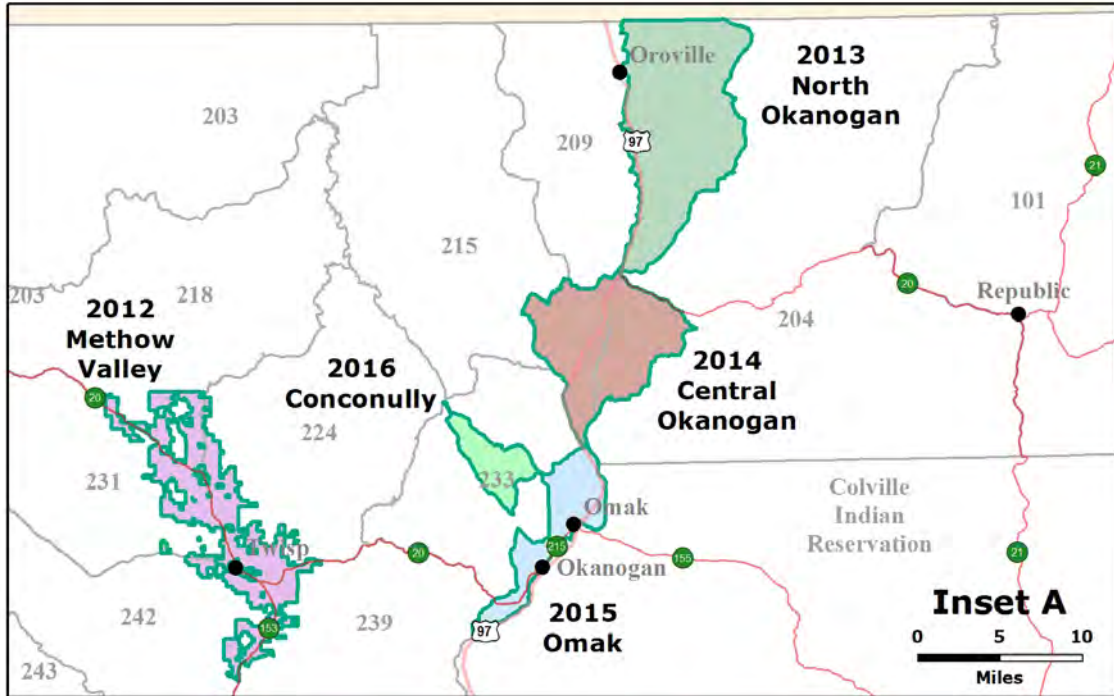
High Prairie

Transportation Network

- Interstate Highway
- US Highway
- State Route



2017-2018 Deer Area Inset Maps



wdfw.wa.gov/mapping/gohunt

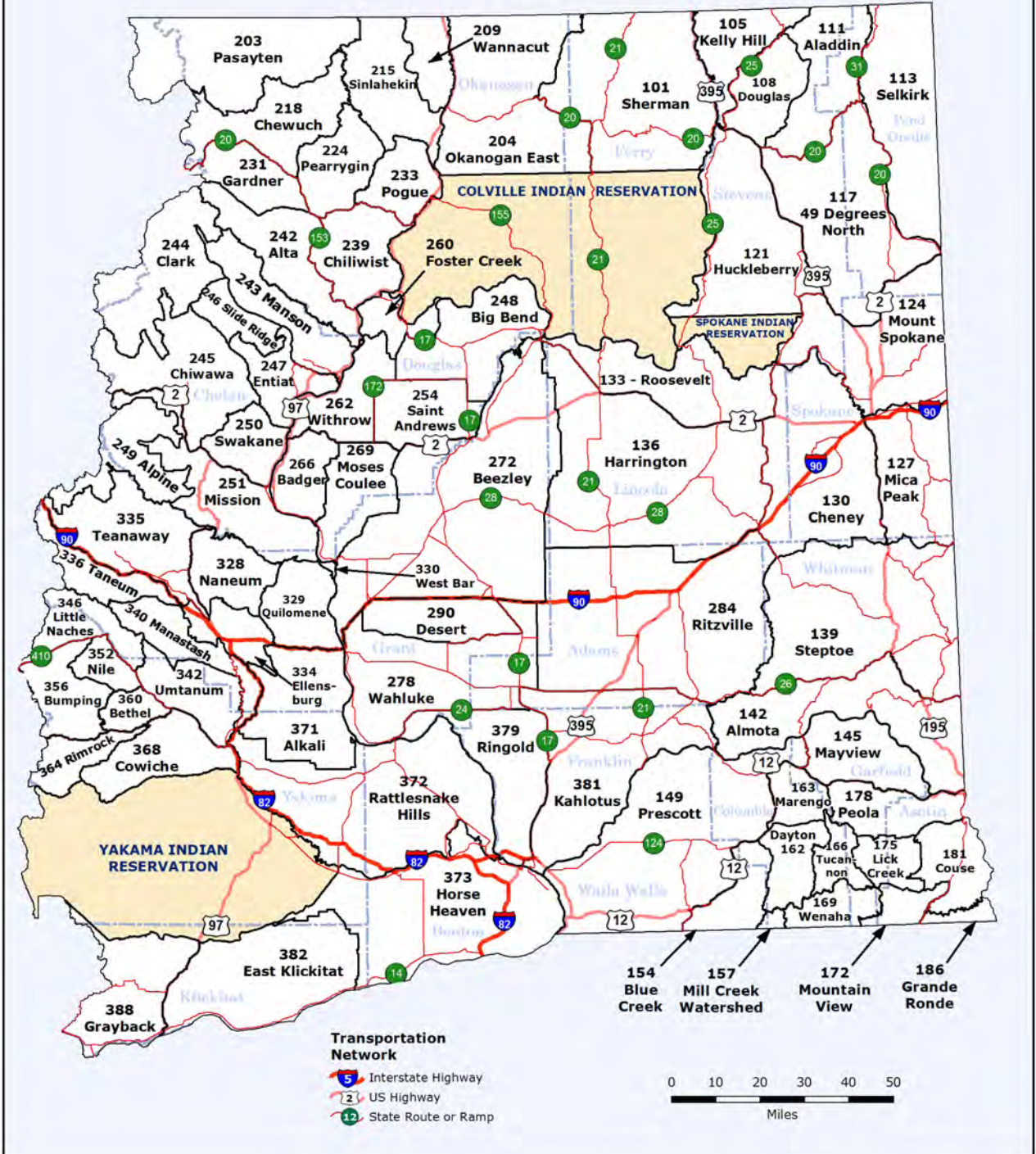
Multi-layered maps displaying game management unit (GMU) boundaries, deer and elk management areas, pheasant-release sites, and Private Lands Hunting Opportunities, as well as roads, topographical features and county lines. In addition, harvest statistics and hunting regulations are available by specific locale and species.



Game Management Units



Game Management Units



wdfw.wa.gov/mapping/gohunt

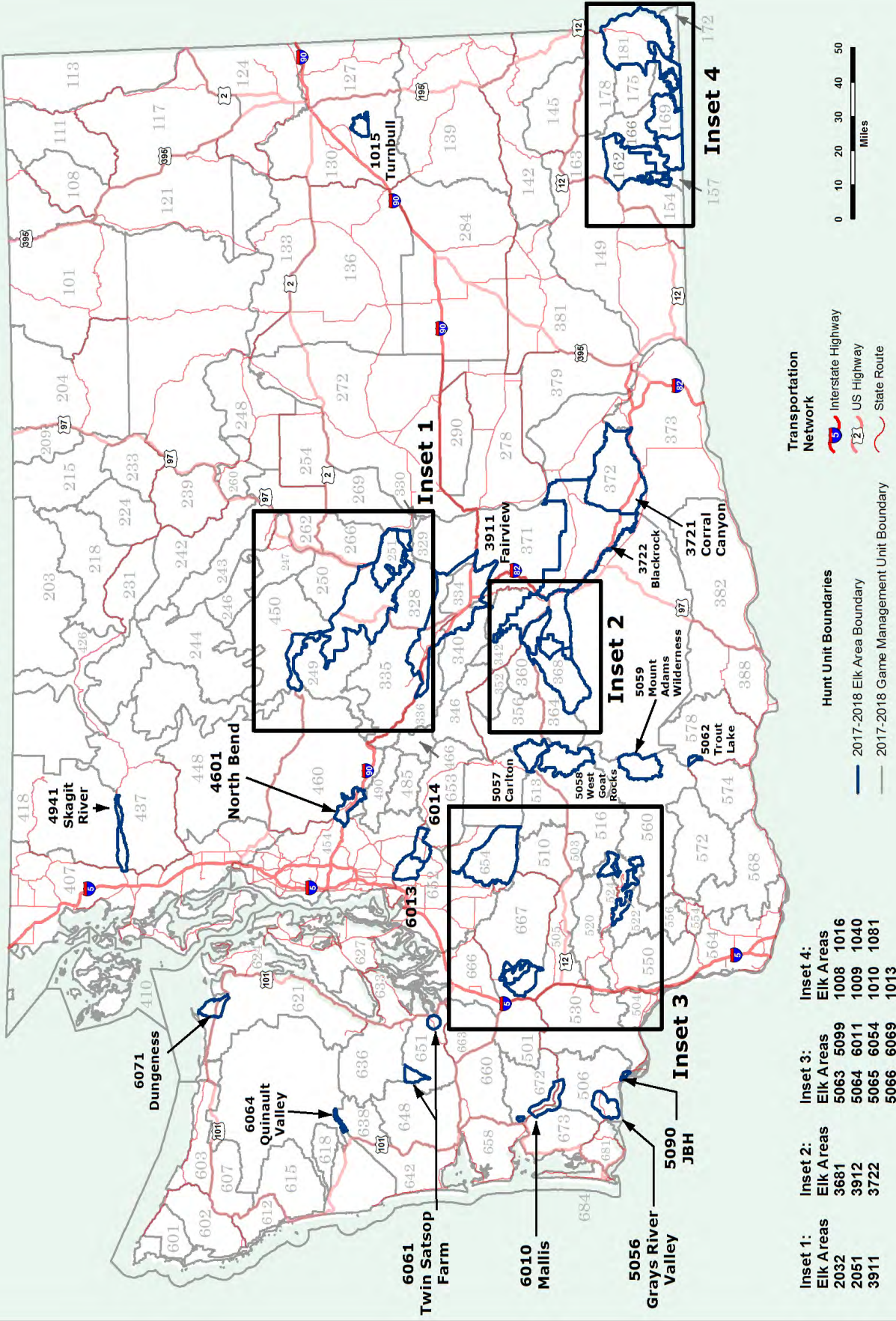


Multi-layered maps displaying game management unit (GMU) boundaries, deer and elk management areas, pheasant-release sites, and Private Lands Hunting Opportunities, as well as roads, topographical features and county lines. In addition, harvest statistics and hunting regulations are available by specific locale and species.



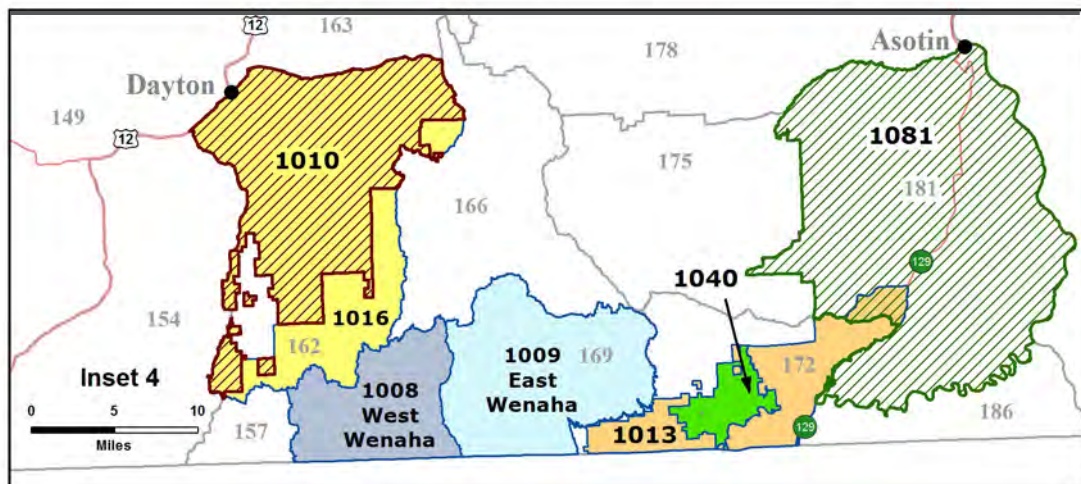
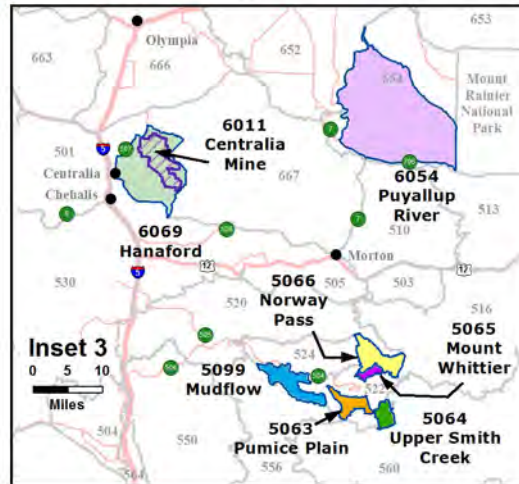
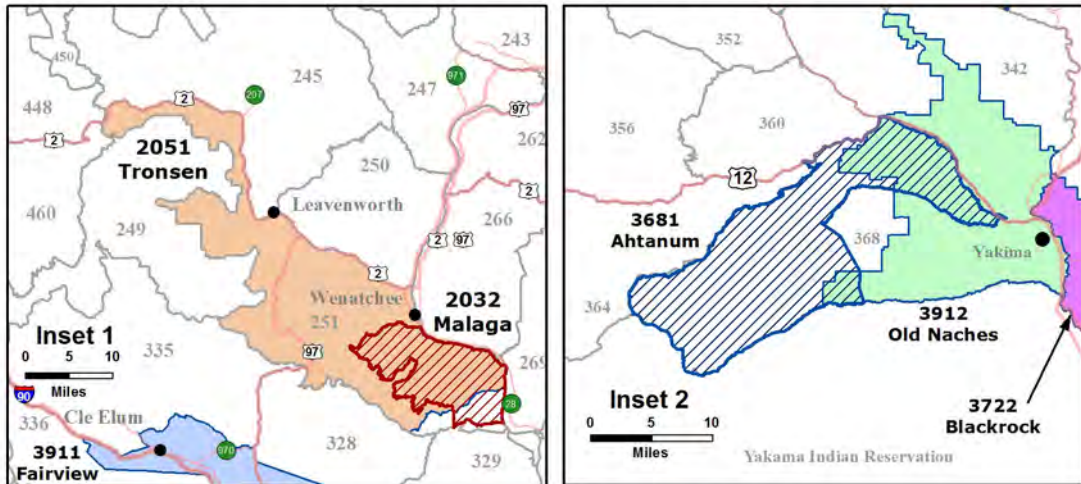
GMU MAPS

2017-2018 Elk Areas



Inset 1:	Inset 2:	Inset 3:	Inset 4:
Elk Areas	Elk Areas	Elk Areas	Elk Areas
2032	3681	5063	1008
2051	3912	5064	1009
3911	3722	5065	1010
		5066	1013
		6069	1016
			1040
			1081

2017-2018 Elk Area Inset Maps

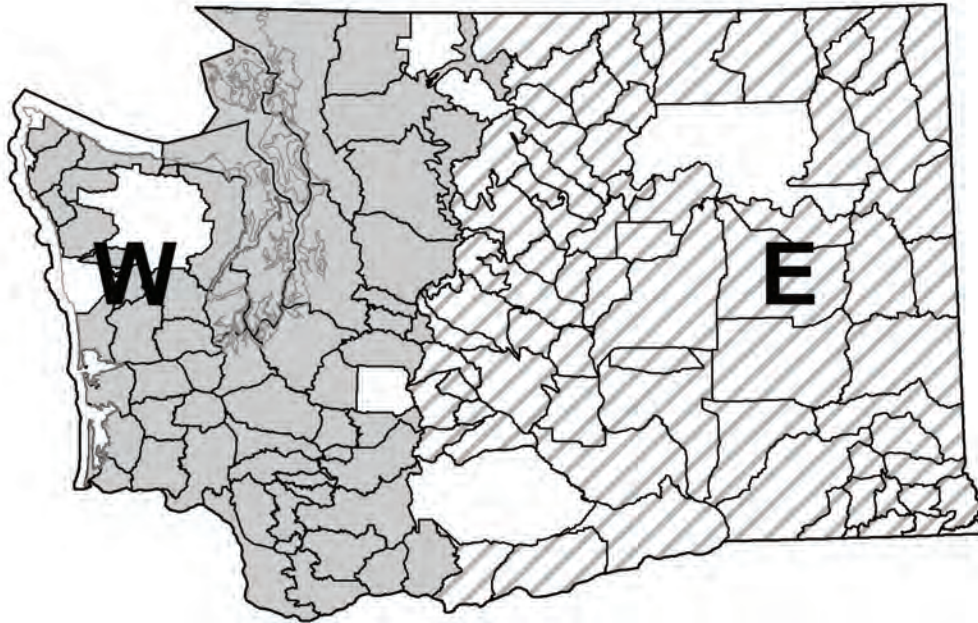


wdfw.wa.gov/mapping/gohunt

Multi-layered maps displaying game management unit (GMU) boundaries, deer and elk management areas, pheasant-release sites, and Private Lands Hunting Opportunities, as well as roads, topographical features and county lines. In addition, harvest statistics and hunting regulations are available by specific locale and species.



Elk General Information



Elk Tag Areas

Western Washington:

Includes all 400, 500, and 600 series GMUs.

One of the tags below is required to hunt elk in western Washington:

- WA Western Washington Archery Tag
- WF Western Washington Modern Firearm Tag
- WM Western Washington Muzzleloader Tag
- Multiple Season Elk Tag

GMUs Closed to Hunting:

437 (Except for Elk Area 4941) and 490

Hunting by Special Permit Only in GMUs:

418, 485, 522, 556, 621, 636, and 653

Eastern Washington:

Includes all 100, 200, and 300 series GMUs.

One of the tags below is required to hunt elk in eastern Washington:

- EA Eastern Washington Archery Tag
- EF Eastern Washington Modern Firearm Tag
- EM Eastern Washington Muzzleloader Tag
- Multiple Season Elk Tag

Hunting by Special Permit Only in GMUs:

157, and 371

Help WDFW Manage Your Wildlife Resources

Return Radio-Collars

To better understand the big game species the Department manages in Washington, researchers often put radio-transmitter collars on animals. These collars should be marked with the name, address, and phone number of the state, federal, tribal, or university contact person conducting the research. All collars are the property of WDFW, university, or other researchers. Recovering radio-collars from hunter-harvested animals can provide valuable information to biologists conducting this work.

The Department asks that you please return any radio-collars from animals that you have harvested. Contact the researcher or government agency marked on the radio-collar, or notify your local WDFW Enforcement Officer or biologist that you have harvested a radio-marked animal and they will make arrangements to return the equipment to the appropriate individuals. Your cooperation will help us manage for healthy, viable big game populations.

Elk General Information

To Hunt Elk in Washington:

1. Purchase a big game hunting license with elk as a species option. See page 4.
2. Choose the elk tag for the area, Eastern or Western WA, you will hunt in and the hunting method you will use. You must select one hunting method: modern firearm, archery, or muzzleloader.
3. The general season dates for the hunting method you have chosen are listed on the following pages.
4. You may apply for hunts that are open to hunters by special permit only. See pages 51-62 for the list of permit hunts and the specific tag needed in order to apply for each hunt. See pages 12-13 for special permit application instructions.
5. When you are finished hunting, you must report your hunting activity online (wdfw.wa.gov/hunting) or by calling 1-877-945-3492. See page 6 for more information.

Definitions:

3 Point Minimum: A 3 Pt. Min. elk means that a legal elk in these GMUs must have at least 3 antler points on one side, with at least 2 antler points above the ear. Eye guards are antler points when they are at least one inch long. A 1x3 and a 2x3 are legal elk in a 3 Pt. Min. unit. Antler restrictions apply to all hunters during any open season.

Antler Points: To qualify as a point, an antler point must be at least one-inch in length, measured on the longest side.

Any Bull Elk Seasons: Open only to the taking of elk with visible antlers (bull calves are illegal).

Any Elk: Any elk may be taken.

Branch: A branch is defined as any projection off the main antler beam that is at least one inch long, measured on the longest side, and longer than it is wide.

Spike Bull Restrictions: Elk taken in these game management units (GMUs) must have at least one antler with no branches originating more than four (4) inches above where the antler attaches to the skull. An animal with a spike on one side (1x2) is legal in spike only units. An animal with

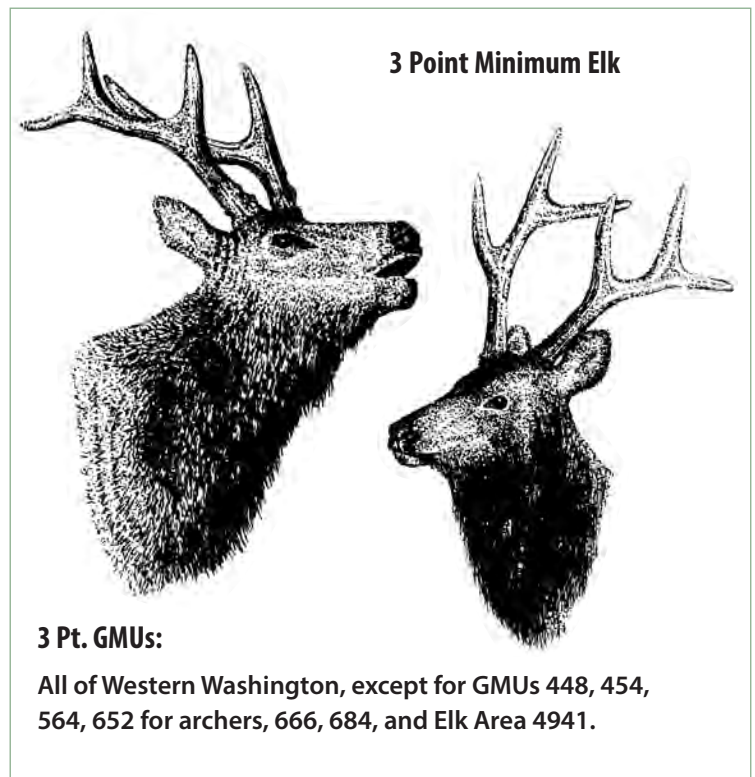
more than one antler point more than four inches above where the antler attaches to the skull on both sides (2x2) is illegal.

True Spike Bull Restrictions: Bull elk taken in these units (GMUs 251, 328-335) must have both antlers with no branching originating more than four inches above where the antlers attach to the skull. Under the true spike restriction, taking an elk that has two points on one side or antler points within one inch of the definitions regarding length of point, or point of origination, is an infraction. All other types of violations of the true spike restriction are subject to current penalties and assessments.

Visible Antler: A horn-like growth projecting above the hairline.

Hunting Prospects:

Check WDFW website at: <http://wdfw.wa.gov/hunting/prospects/in-August-2017> for updated hunting information.



Modern Firearm General Elk Seasons

License Required:

A valid big game hunting license which includes elk as a species option.

Elk Tag:

You must choose either an eastern or western Washington modern firearm elk tag. Multi-season tags can also be used. Elk tag areas are shown on the map on page 46.

Hunting Method:

- You may use modern firearm, archery, crossbow, or muzzleloader, during modern firearm seasons. Hunting equipment must meet regulations on pages 83-84.
- Baiting Regulations for deer and elk have been adopted (see page 84).

Bag Limit:

One elk per hunter during the hunting season, except for Master Hunters who purchase a 3911 tag or second elk tag. Note: The 3911 tags must be purchased from WDFW Licensing Division. No more than 2 elk may be harvested per license year.

Firearm Restrictions & Hunting Closures:

The GMU you hunt in may be affected by a firearm restriction or a hunting closure. See page 88 for a full list of Commission-designated firearm restrictions by county. See page 87 for a list of restricted or hunting closure areas. Other firearm restriction or hunting closure areas are established by local ordinance. Consult your local sheriff or city for other restriction areas.

Hunter Orange:

Is required for anyone hunting in an area open to modern firearm deer or elk general seasons. See page 6.

Elk Tag Area	2017 Dates	Game Management Units (GMUs)	Legal Elk
Eastern Washington			
Modern Firearm	Aug. 1 – Oct. 27	Master Hunters Only: Elk Area 3911** 2nd tag required	Antlerless only
	Aug. 1 – Jan. 20, 2018	Master Hunters Only: 371, Elk Area 3912	Antlerless only
	Sept. 6 – 21	Elk Area 3722*	Antlerless only
	Oct. 28 – Nov. 5	101, 105, 108, 111, 113, 117 ^d , 121, 204	Any bull
		145, 149 ^d , 154, 162 through 169, 172 (except Elk Area 1040), 175 through 186, 249, 336 through 368	Spike bull
		251, 328, 329, 334, 335	True spike bull
	Oct. 28 – Nov. 15	124 through 142, 372*, 382, 388	Any elk
		203, 209 through 248, 250, 254 through 272, 278 ^d , 284, 290, 373 ^d , 379 ^d , 381	Any elk
Nov. 11 – Dec. 15	Master Hunters Only: Elk Area 3911**	Antlerless only	
Dec. 9 – 31	Master Hunters Only: 127, 130	Antlerless only	
Western Washington			
Modern Firearm	Nov. 4 – 15	407, 448, 564 ^a , 666	Any elk
		454	Any bull
		460, 466, 503, 505, 506 ^a , 510 through 520, 524 (except Elk Area 5066), 530 ^{a,d} , 550, 560, 568, 572, 574, 578 ^d , 601 through 618, 624 (except for Elk Area 6071), 627, 633, 638 through 651, 652 (except for Elk Area 6014), 654 through 681, 684 ^d . Except master hunters only in Elk Area 6064 portion of GMU 638.	3 pt. min.
		501, 504, Elk Area 6014	3 pt. min. or antlerless

a See Big Game Closures on page 89. Columbia White-tailed Deer (CWTD) have recently been transplanted to the Ridgefield National Wildlife Refuge and may now be found in GMU 564 - as a reminder CWTD cannot be harvested as they are protected state and federally listed endangered species. Please refer to page (16) for visual characteristic between white-tailed and black-tailed deer. If you have any questions please call the Ridgefield NWR Manager at 360-887-2122 or visit <http://www.fws.gov/jbh/translocation.html>.

d Visit <http://www.fws.gov/> for information about hunting on U.S. Fish and Wildlife Service refuge lands.

***** GMU 372 and Elk Area 3722 are mainly private property. Hunters are not advised to try hunting these areas without making prior arrangements for access.

****** Master Hunters who hunt in Elk Area 3911 during the August to October early master hunter season must purchase a master hunter, Elk Area 3911, second elk transport tag. Only master hunters with an eastside elk tag can purchase this tag. Elk Area 3911 second elk transport tags will be valid only for Elk Area 3911 from August 1- October 27, 2017. Only one (1) Antlerless elk may be taken from Elk Area 3911, unless drawn for an antlerless elk special permit. Master Hunters who hunt in Elk Area 3911 during the November to December late master hunter season may use their unused general season elk tag, but are not eligible to use an Elk Area 3911, master hunter, second elk transport tag. Any legal weapon may be used during either master hunter Elk Area 3911 hunt. All master hunters participating in an Elk Area 3911 hunt must wear hunter orange. For pricing and other information, please visit http://wdfw.wa.gov/hunting/masterhunter/special_hunts/elk_area-3911.html.

Master Hunters: For more information about the Master Hunter Permit Program see: wdfw.wa.gov/hunting/masterhunter.

Hoof Disease in SW Washington

Field Dressing Elk in Washington

The WDFW Commission has adopted rules regarding field dressing elk in Washington to help reduce the spread of hoof disease. Please see page 64 and visit http://wdfw.wa.gov/conservation/health/hoof_disease/ for more information regarding hoof disease in Washington elk.

Archery General Elk Seasons

Elk Tag Area	2017 Dates	Game Management Units (GMUs) See page 88 for Firearm Restrictions	Legal Elk
Early Archery General Elk Seasons			
Eastern Archery	Sept. 9 – 21	101–142, 117 ^d , 204, 243, 247, 249, 250, 373 ^d , 379 ^d , 381, 388	Any elk
		145, 149 ^d , 154, Elk Area 1010, Elk Area 1013, 163, 175, 178, 181, 334, 336, 340, 352, 356, 364	Spike bull or antlerless
		162, 166, 169, 172 (except Elk Area 1040), 186	Spike bull
		328, 329, 335	True spike bull or antlerless
Western Archery	Sept. 9 – 21	407, 448, 454, 564 ^a , 652 (except Elk Area 6013), 666, 684	Any elk
		460, 466, 506 ^a , 510, 513, 516, 524 (except Elk Area 5066), 530 ^{ad} , 601 through 618, 627, 633, 638 (except Master Hunters only in Elk Area 6064), 642 through 651, 658, and 663	3 pt. min.
		501 through 505, 520, 550, 554, 560, 568, 572, 574, 578, 624 (except for Elk Area 6071), Elk Area 6061, 654, 660, 667 through 673, 681, and 699 ^d	3 pt. min. or antlerless
Late Archery General Elk Seasons			
Eastern Archery	Aug. 1 – Oct. 27	Master Hunters Only: Elk Area 3911** 2nd tag required Must wear hunter orange.	Antlerless only
	Aug. 1 – Jan. 20, 2018	Master Hunters Only: 371, Elk Area 3912. Must wear hunter orange.	Antlerless only
	Oct. 28 – Nov. 15	203, 209 through 248, 250, 254 through 272, 278 ^d , 284, 290, 379 ^d , 381 Must wear hunter orange.	Any elk
	Nov. 11 – Dec. 15	Master Hunters Only: Elk Area 3911** Must wear hunter orange.	Antlerless only
	Nov. 20 – Dec. 8	178	Antlerless only
	Nov. 25 – Dec. 8	101, 105, 108, 117 ^d , 121, 204	Any bull
		124, 127, 373 ^d , 388	Any elk
	Nov. 22 – Dec. 8	328, 334, 335	True spike bull or antlerless
		336, 342, 346, 352, 364, Elk Area 3681	Spike bull or antlerless
	Dec. 9 – 31	Master Hunters Only: 127, 130	Antlerless only
Dec. 9 – Jan. 30, 2018	Elk Area 1010, 163	Antlerless only	
Western Archery	Nov. 22 – Dec. 15	Elk Area 4601***, 503, 505, 652 (except Elk Area 6013), 667, 672, 681, and 699 ^d . Master hunters only in Elk Area 6064 portion of GMU 638.	3 pt. min. or antlerless
		407, 448, 454, 564 ^a , 666	Any elk
		506 ^a , 520, 530 ^{ad}	Antlerless only
		603, 612, 615, 638 (except for Elk Area 6064), 648	3 pt. min.

a See Big Game Closures on page 87. Columbia White-tailed Deer (CWTD) have recently been transplanted to the Ridgefield National Wildlife Refuge and may now be found in GMU 564 - as a reminder CWTD cannot be harvested as they are protected state and federally listed endangered species. Please refer to page (16) for visual characteristic between white-tailed and black-tailed deer. If you have any questions please call the Ridgefield NWR Manager at 360-887-2122 or visit <http://www.fws.gov/jbh/translocation.html>.

d Visit <http://www.fws.gov/> for information about hunting on U.S. Fish and Wildlife Service refuge lands.

****** Master Hunters who hunt in Elk Area 3911 during the August to October early master hunter season must purchase a master hunter, Elk Area 3911, second elk transport tag. Only master hunters with an eastside elk tag can purchase this tag. Elk Area 3911 second elk transport tags will be valid only for Elk Area 3911 from August 1- October 27, 2017. Only one (1) Antlerless elk may be taken from Elk Area 3911, unless drawn for an antlerless elk special permit. Master Hunters who hunt in Elk Area 3911 during the November to December late master hunter season may use their unused general season elk tag, but are not eligible to use an Elk Area 3911, master hunter, second elk transport tag. Any legal weapon may be used during either master hunter Elk Area 3911 hunt. All master hunters participating in an Elk Area 3911 hunt must wear hunter orange. For pricing and other information, please visit http://wdfw.wa.gov/hunting/masterhunter/special_hunts/elk_area-3911.html.

******* Majority of area is private land. Access is limited. Hunters are advised not to try hunting these areas without making prior arrangements for access.

License Required:

A valid big game hunting license, which includes elk as a species option.

Elk Tag:

You must choose either an eastern or western Washington archery elk tag. Multi-season tags can also be used. Elk tag areas are shown on the map on page 46.

Hunting Method:

- Archery only. Archery tag holders can only hunt during archery elk seasons and must hunt with archery equipment. Hunting equipment must meet archery regulations on pages 83-84. Mechanical broadheads are legal to use for hunting.

- **Baiting Regulations for deer and elk have been adopted (see page 84).**

Bag Limit:

One elk per hunter during the hunting season, except for Master Hunters who purchase a 3911 tag or second elk tag. Note: The 3911 tags must be purchased from WDFW Licensing Division. No more than 2 elk may be harvested per license year.

Hunter Orange:

Is required for anyone hunting in an area open to modern firearm deer or elk general seasons. See page 6.

Season Overlaps:

Early archery elk season overlaps the modern firearm damage control Elk Area 3911 Fairview hunt in portions of GMUs:

- 328
- 329
- 334
- 335

Late archery elk season overlaps late muzzleloader elk in GMUs:

- 203, 209–248, 250, 254–290, 278^d, 379^d, 381, 407, 448, 454, 564, 666, 667, 503, 505, 652

Late archery elk season overlaps modern firearm elk in GMUs:

- 203, 209–248, 250, 254–290, 278^d, 379^d, 381

Note: Grouse, bear, goat, and sheep seasons may be open concurrent with archery seasons.

Muzzleloader General Elk Seasons

License Required:

A valid big game hunting license, which includes elk as a species option.

Elk Tag:

You must choose either an eastern or western Washington muzzleloader elk tag. Multi-season tags can also be used. Elk tag areas are shown on the map on page 46.

Hunting Method:

- Muzzleloader tag holders can hunt only during the muzzleloader seasons and must hunt with muzzleloader or archery equipment. Hunting equipment must meet regulations on page 83-84.
- Baiting Regulations for deer and elk have been adopted (see page 84).

Bag Limit:

One elk per hunter during the hunting season, except for Master Hunters who purchase a 3911 tag or second elk tag. Note: The 3911 tags must be purchased from WDFW Licensing Division. No more than 2 elk may be harvested per license year.

Season Overlap:

Late muzzleloader elk seasons overlap late archery deer seasons in GMUs:

- 454 • 618
- 505 • 666
- 564 • 667

Late muzzleloader elk seasons overlap late archery elk seasons in GMUs:

- 203, 209–248, 250, 254–290, 278^d, 379^d, 381, 407, 448, 454, 564, 666, 667, 503, 505, 652

Firearm Restrictions & Hunting Closures:

The GMU you hunt in may be affected by a firearm restriction or a hunting closure. See page 88 for a full list of Commission-designated firearm restrictions by county. See page 87 for a list of restricted or hunting closure areas. Other firearm restriction or hunting closure areas are established by local ordinance. Consult your local sheriff or city for other restriction areas.

Hunter Orange:

Is required for anyone hunting in an area open to modern firearm deer or elk general seasons. See page 6.

Elk Tag Area	2017 Dates	Game Management Units (GMUs) See page 88 for Firearm Restriction Areas	Legal Elk
Early Muzzleloader General Elk Seasons			
Eastern Muzzleloader	Oct. 7 - 13	101 through 121, 117 ^d , 204, 247	Any bull
		124 through 142, 245, 250	Any elk
		145, 149, 154, 162, 163, 166, 172 (except Elk Area 1040), 175, 178, 181, 336 through 342, 352 through 368	Spike bull
		328, 329, 335, Elk Area 2051	True spike bull
Western Muzzleloader	Oct. 7 - 13	Elk Area 4601 ^{***}	3 pt. min. or antlerless
		407	Any elk
		448, 454, 564 ^a , 666, 684 ^d	Any elk
		460, 466, 505, 506 ^a , 510, 513, 516, 520, 524 (except for Elk Area 5066), 530 ^{ad} , 550, 554, 560, 568, 572, 574, 578 ^d , 602, 603, 607, 612, 615, 624 (except for Elk Area 6071), 627, 633, 638 (except for Elk Area 6064), 642, 648, 660, 663, 672, 673, 681	3 pt. min.
		501, 503, 504, 652 (except Elk Area 6013 closed to antlerless), 654, 667	3 pt. min. or antlerless
Late Muzzleloader General Elk Seasons			
Eastern Muzzleloader	Aug. 1 – Oct. 27	Master Hunters Only: Elk Area 3911 ^{**} 2nd tag required Must wear hunter orange.	Antlerless only
	Aug. 1 – Jan. 20, 2018	Master Hunters Only: 371, Elk Area 3912. Must wear hunter orange.	Antlerless only
	Oct. 28 – Nov. 15	203, 209 through 248, 250, 254 through 272, 278 ^d , 284, 290, 373 ^d , 379 ^d , 381 Must wear hunter orange.	Any elk
	Nov. 11– Dec. 15	Master Hunters Only: Elk Area 3911 ^{**} Must wear hunter orange.	Antlerless only
	Nov. 25 – Dec. 8	130 through 142 ^{***}	Any elk
	Dec. 9 – 31	Master Hunters Only: 127, 130	Antlerless only
Western Muzzleloader	Nov. 22 – 30	568, 574, 578 ^d	3 pt. min.
	Nov. 22 – Dec. 8	501, 503, 504, 505, 652 (except Elk Area 6013 closed to antlerless)	3 pt. min. or antlerless
	Nov. 22 – Dec. 15	407	3 pt. min. or antlerless
		448, 454, 564 ^a , 666, 684 ^d	Any elk
		601, 618, 651, 658, 667	3 pt. min.

a See Big Game Closures on page 87. Columbia White-tailed Deer (CWTD) have recently been transplanted to the Ridgefield National Wildlife Refuge and may now be found in GMU 564 - as a reminder CWTD cannot be harvested as they are protected state and federally listed endangered species. Please refer to page (16) for visual characteristic between white-tailed and black-tailed deer. If you have any questions please call the Ridgefield NWR Manager at 360-887-2122 or visit <http://www.fws.gov/jbh/translocation.html>.

d Visit <http://www.fws.gov/> for information about hunting on U.S. Fish and Wildlife Service refuge lands.

****** Master Hunters who hunt in Elk Area 3911 during the August to October early master hunter season must purchase a master hunter, Elk Area 3911, second elk transport tag. Only master hunters with an eastside elk tag can purchase this tag. Elk Area 3911 second elk transport tags will be valid only for Elk Area 3911 from August 1 - October 27, 2017. Only one (1) Antlerless elk may be taken from Elk Area 3911, unless drawn for an antlerless elk special permit. Master Hunters who hunt in Elk Area 3911 during the November to December late master hunter season may use their unused general season elk tag, but are not eligible to use an Elk Area 3911, master hunter, second elk transport tag. Any legal weapon may be used during either master hunter Elk Area 3911 hunt. All master hunters participating in an Elk Area 3911 hunt must wear hunter orange. For pricing and other information, please visit http://wdfw.wa.gov/hunting/masterhunter/special_hunts/elk_area-3911.html.

******* Majority of area is private land. Access is limited. Hunters are advised not to try hunting these areas without making prior arrangements for access.

Master Hunters: For more information about the Master Hunter Permit Program see: wdfw.wa.gov/hunting/masterhunter.

Elk Special Permits

Application Submission Period: April 20 - midnight on May 24, 2017

- **These hunts are for special permit holders only. See pages 12-13 for instructions on how to apply.**
- You may purchase and submit up to six elk permit applications; one permit application per hunt category, for which you qualify, as listed in the following tables.
- Only one elk may be taken per hunter during the hunting season, **except for successful Master Hunter permit applicants and Master Hunter 3911 second tag purchasers.**
- Individuals with hunter education deferrals for 2017 may not apply for special permits. For detailed information on the deferral process and hunter education requirements, please visit our website at: wdfw.wa.gov/hunting/huntered/he_deferral.html.
- **You may only hunt with the hunting method in compliance with your tag.** See page 46 for definitions of tag abbreviations (e.g., EA, EF, EM, WA, WF, WM).
- **Some private timberland owners in this hunt area are limiting access or charging fees for access. If you cannot secure access in advance, do not apply for these hunts.**

Special Hunt Application Required (Category): Quality Elk

Who May Apply: Anyone possessing the required license/transport tag may apply. You may only hunt with the hunting method in compliance with your tag. See page 46 for definitions of tag abbreviations (e.g., EA, EF, EM, WA, WF, WM).

Hunt Choices Allowed: Up to 2 hunt choices may be selected for this category. Use the 4-digit "Hunt Choice" number below when submitting your application.

Notes: Hunters can expect lower than average hunter densities, greater potential for success, or good hunt timing during these hunts.

ELK
PERMITS

Quality Elk Hunts

You will owe one hunting activity report for EACH special permit awarded, IN ADDITION to your general season hunting activity report.

Hunt Choice	Hunt Name	Hunt Notes	Tag Required to Apply	Hunt Dates	Legal Elk	Unit/Area	Permits	2016 Apps/ Avg Points
2000	Turnbull	D, H, L	EA, EF, EM	Oct. 1-15 and Nov. 9 - Dec. 6	Any bull	Elk Area 1015	1	473/11
2001	Prescott	C, D, J	EF	Sept. 25-29	Any bull	GMU 149	1	97/19
2002	Prescott	C, D, J	EF	Oct. 23 - Nov. 5	Any bull	GMU 149	2	111/9
2003	Blue Creek	C, D	EF	Sept. 25-29	Any bull	GMU 154	1	259/14
2004	Blue Creek	C, D	EF	Oct. 23 - Nov. 5	Any bull	GMU 154	6	347/10
2005	Watershed	H, Y	EA, EF, EM	Oct. 23 - Nov. 5	3 pt. min.	GMU 157	40	752/9
2006	Dayton	C	EF	Oct. 23 - Nov. 5	Any bull	GMU 162	14	1373/13
2007	Ten Ten	C	EF	Sept. 25-29	Any bull	Elk Area 1010, GMU 163	1	92/8
2008	Ten Ten	C	EF	Oct. 23 - Nov. 5	Any bull	Elk Area 1010, GMU 163	4	142/10
2009	Tucannon		EF	Oct. 23 - Nov. 5	Any bull	GMU 166	14	1081/12
2010	Wenaha West		EF	Oct. 23 - Nov. 5	Any bull	Elk Area 1008	9	535/11
2011	Wenaha East		EF	Oct. 23 - Nov. 5	Any bull	Elk Area 1009	10	455/14
2012	Mountain View		EF	Oct. 23 - Nov. 5	Any bull	GMU 172, EXCEPT Elk Area 1040	16	428/11
2013	Ten Forty		EF	Oct. 23 - Nov. 5	Any bull	Elk Area 1040	2	149/16
2014	Lick Creek		EF	Oct. 23 - Nov. 5	Any bull	GMU 175	6	631/12
2015	Peola	C	EF	Sept. 25-29	Any bull	GMU 178	1	81/8
2016	Peola	C	EF	Oct. 23 - Nov. 5	Any bull	GMU 178	1	68/11
2017	Couse	C	EF	Oct. 23 - Nov. 5	Any bull	GMU 181	3	104/11
2018	Mission		EF	Sept. 23-29	Any bull	GMU 251	3	487/9
2019	Colockum		EF	Sept. 23-29	Any bull	GMUs 328, 329	1	1732/21
2020	Colockum		EF	Oct. 23 - Nov. 5	Any bull	GMUs 328, 329	22	2931/12
2021	Teanaway		EF	Sept. 25-29	Any bull	GMU 335	2	753/8
2022	Peaches Ridge		EF	Sept. 25-29	Any bull	GMUs 336, 346	3	1899/12
2023	Observatory		EF	Sept. 25-29	Any bull	GMUs 340, 342	3	1249/11
2024	Little Naches		EF	Sept. 30 - Oct. 8	Any bull	GMU 346	10	1795/11

▲ Use numbers in this column for the Hunt Choice Number when submitting your Special Permit application
For Elk Hunt Notes, please see page 62

Category continued on next page...

Elk Special Permits (continued)

Quality Elk Hunts

You will owe one hunting activity report for EACH special permit awarded, IN ADDITION to your general season hunting activity report.

Hunt Choice	Hunt Name	Hunt Notes	Tag Required to Apply	Hunt Dates	Legal Elk	Unit/Area	Permits	2016 Apps/ Avg Points
2025	Goose Prairie		EF	Sept. 25-29	Any bull	GMUs 352, 356	5	762/9
2026	Bethel		EF	Sept. 25-29	Any bull	GMU 360	3	624/10
2027	Rimrock		EF	Sept. 25-29	Any bull	GMU 364	3	547/10
2028	Cowiche		EF	Sept. 25-29	Any bull	GMU 368	3	646/10
2029	Blackrock Ranches	0	EF	Aug. 1, 2017-Mar. 31, 2018	Any elk	Blackrock Ranches	1	105/6
2030	Nooksack	Q	WF	Oct. 7- Nov. 17	Any bull	GMU 418 and Elk Area 4941	12	900/15
2031	Green River	H	WF	Nov. 4-10	Any bull	GMU 485	8	609/14
2032	Wahkiakum	D	WF	Sept. 25-29	Any bull	GMUs 506, 530	1	167/6
2033	South Rainier		WF	Sept. 25-29	Any bull	GMUs 510, 513	1	147/8
2034	Packwood		WF	Sept. 25-29	Any bull	GMU 516	1	261/5
2035	Winston	Q	WF	Sept. 25-29	Any bull	GMU 520	1	170/18
2036	Coweeman	Q	WF	Sept. 25-29	Any bull	GMU 550	1	102/14
2037	Toutle	Q	WF	Sept. 25-29 and Nov. 4-15	Any bull	GMU 556	3	1187/15
2038	Toutle	Q	WF	Nov. 4-15	Any bull	GMU 556	46	1248/9
2039	Lewis River		WF	Sept. 25-29	Any bull	GMU 560	2	554/14
2040	Siouxon		WF	Sept. 25-29	Any bull	GMU 572	2	222/6
2041	Carlton		WF	Sept. 25-29	Any bull	Elk Area 5057	5	129/16
2042	West Goat Rocks		WF	Sept. 25-29	Any bull	Elk Area 5058	5	264/13
2043	Mt. Adams		WF	Sept. 25-29	Any bull	Elk Area 5059	5	347/10
2044	Mudflow	E	WF	Nov. 4-15	Any bull	Elk Area 5099	5	725/7
2045	Peninsula	Q	WF	Sept. 25-29	3 pt. min.	GMUs 602, 607, 612	1	77/2
2046	Clearwater	Q	WF	Sept. 25-29	3 pt. min.	GMU 615	2	193/17
2047	Matheny		WF	Sept. 25-29	3 pt. min.	GMU 618	3	217/11
2048	Quinalt	Q	WF	Sept. 25-29	3 pt. min.	GMU 638	5	272/15
2049	Wynoochee	Q	WF	Sept. 25-29	3 pt. min.	GMU 648	1	85/10
2050	White River	Q	WF	Sept. 25-29	Any bull	GMU 653	2	387/13
2051	Prescott	C, D, J	EA	Sept. 2-21	Any bull	GMU 149	1	19/6
2052	Blue Creek	C	EA	Sept. 2-21	Any bull	GMU 154	6	116/8
2053	Dayton	C	EA	Sept. 2-21	Any bull	GMU 162	7	404/12
2054	Ten Ten	C	EA	Sept. 2-21	Any bull	Elk Area 1010, GMU 163	4	43/6
2055	Tucannon		EA	Sept. 2-21	Any bull	GMU 166	6	389/16
2056	Wenaha West		EA	Sept. 2-21	Any bull	Elk Area 1008	3	180/10
2057	Wenaha East		EA	Sept. 2-21	Any bull	Elk Area 1009	4	190/9
2058	Mountain View		EA	Sept. 2-21	Any bull	GMU 172, EXCEPT Elk Area 1040	14	140/9
2059	Ten Forty		EA	Sept. 11-24	Any bull	Elk Area 1040	2	49/13
2060	Lick Creek		EA	Sept. 2-21	Any bull	GMU 175	13	299/6
2061	Peola	C	EA	Sept. 2-21	Any bull	GMU 178	2	27/5
2062	Couse	C	EA	Sept. 2-21	Any bull	GMU 181	2	31/4
2063	Colockum		EA	Sept. 9-21	Any bull	GMUs 328, 329	13	1197/8
2064	Teanaway		EA	Sept. 9-21	Any bull	GMU 335	4	633/7
2065	Peaches Ridge		EA	Sept. 9-21	Any bull	GMUs 336, 346	104	1243/7
2066	Observatory		EA	Sept. 9-21	Any bull	GMUs 340, 342	104	546/5
2067	Goose Prairie		EA	Sept. 9-21	Any bull	GMUs 352, 356	109	821/7
2068	Bethel		EA	Sept. 9-21	Any bull	GMU 360	66	298/6
2069	Rimrock		EA	Sept. 9-21	Any bull	GMU 364	85	375/5
2070	Cowiche		EA	Sept. 9-21	Any bull	GMU 368	21	255/5
2071	Nooksack	Q	WA	Aug. 28 - Sept. 16 and Dec. 1-31	Any bull	GMU 418 and Elk Area 4941	7	496/7
2072	Toutle	Q	WA	Sept. 9-21 and Dec. 1-15	Any bull	GMU 556	34	832/8

▲ Use numbers in this column for the Hunt Choice Number when submitting your Special Permit application
For Elk Hunt Notes, please see page 62

Category continued on next page...

Elk Special Permits (continued)

Quality Elk Hunts

You will owe one hunting activity report for EACH special permit awarded, IN ADDITION to your general season hunting activity report.

Hunt Choice	Hunt Name	Hunt Notes	Tag Required to Apply	Hunt Dates	Legal Elk	Unit/Area	Permits	2016 Apps/Avg Points
2073	Mudflow	E	WA	Sept. 15-21 and Nov. 16-21	Any bull	Elk Area 5099	5	588/6
2074	White River	Q	WA	Sept. 9-21	Any bull	GMU 653	19	436/8
2075	Prescott	C, D, J	EM	Oct. 1-13	Any bull	GMU 149	1	23/9
2076	Blue Creek	C	EM	Oct. 1-13	Any bull	GMU 154	2	73/15
2077	Dayton	C	EM	Oct. 1-13	Any bull	GMU 162	5	278/16
2078	Ten Ten	C	EM	Oct. 1-13	Any bull	Elk Area 1010, GMU 163	1	28/13
2079	Tucannon		EM	Oct. 1-13	Any bull	GMU 166	3	239/15
2080	Wenaha West		EM	Oct. 1-13	Any bull	Elk Area 1008	2	88/12
2081	Wenaha East		EM	Oct. 1-13	Any bull	Elk Area 1009	4	80/10
2082	Mountain View		EM	Oct. 1-13	Any bull	GMU 172, EXCEPT Elk Area 1040	5	117/10
2083	Ten Forty		EM	Sept. 30 - Oct. 8	Any bull	Elk Area 1040	2	54/11
2084	Lick Creek		EM	Oct. 1-13	Any bull	GMU 175	2	134/8
2085	Peola	C	EM	Oct. 1-13	Any bull	GMU 178	1	22/6
2086	Couse	C	EM	Oct. 1-13	Any bull	GMU 181	1	27/18
2087	Mission		EM	Oct. 1-10	Any bull	GMU 251	3	186/14
2088	Colockum		EM	Sept. 30 - Oct. 8	Any bull	GMUs 328, 329	7	724/10
2089	Teanaway		EM	Sept. 30 - Oct. 8	Any bull	GMU 335	2	230/12
2090	Peaches Ridge	H	EM	Sept. 30 - Oct. 8	Any bull	GMUs 336, 346	33	903/9
2091	Observatory		EM	Sept. 30 - Oct. 8	Any bull	GMUs 340, 342	27	607/8
2092	Goose Prairie		EM	Sept. 30 - Oct. 8	Any bull	GMUs 352, 356	24	462/10
2093	Bethel		EM	Sept. 30 - Oct. 8	Any bull	GMU 360	20	337/7
2094	Rimrock		EM	Sept. 30 - Oct. 8	Any bull	GMU 364	10	198/7
2095	Cowiche		EM	Sept. 30 - Oct. 8	Any bull	GMU 368	5	319/8
2096	Nooksack	Q	WM	Sept. 20 - Oct. 1 and Nov. 18-29	Any bull	GMU 418 and Elk Area 4941	7	545/9
2097	Toutle	Q	WM	Oct. 7-13	Any bull	GMU 556	13	720/8
2098	Mudflow	E	WM	Oct. 7-17	Any bull	Elk Area 5099	5	638/8

▲ Use numbers in this column for the Hunt Choice Number when submitting your Special Permit application
For Elk Hunt Notes, please see page 62

Special Hunt Application Required (Category): Bull Elk

Who May Apply: Anyone possessing the required license/transport tag may apply. You may only hunt with the hunting method in compliance with your tag. See page 46 for definitions of tag abbreviations (e.g., EA, EF, EM, WA, WF, WM).

Hunt Choices Allowed: Up to 4 hunt choices may be selected for this category. Use the 4-digit "Hunt Choice" number below to submit your application.

Bull Elk Hunts

You will owe one hunting activity report for EACH special permit awarded, IN ADDITION to your general season hunting activity report.

Hunt Choice	Hunt Name	Hunt Notes	Tag Required to Apply	Hunt Dates	Legal Elk	Unit/Area	Permits	2016 Apps/Avg Points
2800	Prescott	C, D, H, J	EF, EM	Nov. 7-18	Any bull	GMU 149	2	612/7
2801	Prescott	C, D, H, J	EF, EM	Nov. 19-30	Any bull	GMU 149	2	715/13
2802	Prescott	C, D, J	EF	Dec. 1-15	Any bull	GMU 149	2	657/14
2803	Prescott	C, D, J	EF	Dec. 16-31	Any bull	GMU 149	2	661/12
2804	Ten Forty		EF	Oct. 28 - Nov. 5	Spike bull only	Elk Area 1040	2	148/7
2805	Grande Ronde		EF	Oct. 23 - Nov. 5	Any bull	GMU 186	1	283/5

▲ Use numbers in this column for the Hunt Choice Number when submitting your Special Permit application
For Elk Hunt Notes, please see page 62

Category continued on next page...

Elk Special Permits (continued)

Bull Elk Hunts

You will owe one hunting activity report for EACH special permit awarded, IN ADDITION to your general season hunting activity report.

Hunt Choice	Hunt Name	Hunt Notes	Tag Required to Apply	Hunt Dates	Legal Elk	Unit/Area	Permits	2016 Apps/Avg Points
2806	Columbia Plateau-WMA 4	H, R	EF, EA, EM	Jan. 1 - 31, 2018	Any elk	CPWMA	1	645/7
2807	Mission		EF	Oct. 23 - Nov. 5	Any bull	GMU 251	1	1065/8
2808	Teanaway		EF	Oct. 23 - Nov. 5	Any bull	GMU 335	3	2080/12
2809	Peaches Ridge		EF	Oct. 23 - Nov. 5	Any bull	GMUs 336, 346	110	5233/10
2810	Observatory		EF	Oct. 23 - Nov. 5	Any bull	GMUs 340, 342	71	4529/10
2811	Goose Prairie		EF	Oct. 23 - Nov. 5	Any bull	GMUs 352, 356	106	2981/10
2812	Bethel		EF	Oct. 23 - Nov. 5	Any bull	GMU 360	76	2784/10
2813	Rimrock		EF	Oct. 23 - Nov. 5	Any bull	GMU 364	77	2212/8
2814	Cowiche		EF	Oct. 23 - Nov. 5	Any bull	GMU 368	12	1888/10
2815	Alkali	B, H	EF	Oct. 16 - Nov. 3	Any bull	GMU 371	15	270/9
2816	Skagit River	C	WF	Oct. 7 - Nov. 17	Any bull	Elk Area 4941	2	556/11
2817	Upper Smith Creek	E	WF	Oct. 17-23	Any bull	Elk Area 5064	2	857/8
2818	Mount Whittier	E	WF	Oct. 17-23	Any bull	Elk Area 5065	1	660/8
2819	Norway Pass	E	WF	Oct. 17-23	Any bull	Elk Area 5066	3	925/15
2820	Olympic	C	WF	Oct. 21 - Nov. 15	3 pt. min.	GMU 621, EXCEPT for Elk Area 6071	7	375/9
2821	Skokomish		WF	Oct. 21 - Nov. 15	3 pt. min.	GMU 636	3	424/7
2822	White River	Q	WF	Nov. 4-15	Any bull	GMU 653	35	752/10
2823	Ten Forty		EA	Sept. 2-10	Spike bull only	Elk Area 1040	2	149/7
2824	Grande Ronde		EA	Sept. 2-21	Any bull	GMU 186	1	417/16
2825	Alkali	B, H	EA	Sept. 1-24	Any bull	GMU 371	10	357/10
2826	Skagit River	C	WA	Aug. 28 - Sept. 16 and Dec. 1-31	Any bull	Elk Area 4941	2	204/11
2827	Upper Smith Creek	E	WA	Oct. 1-7	Any bull	Elk Area 5064	2	418/11
2828	Mount Whittier	E	WA	Oct. 1-7	Any bull	Elk Area 5065	1	331/12
2829	Norway Pass	E	WA	Oct. 1-7	Any bull	Elk Area 5066	3	522/11
2830	Lewis River		WA	Nov. 22 - Dec. 8	3 pt. min.	GMU 560	5	366/10
2831	Siouxon		WA	Nov. 22 - Dec. 8	3 pt. min.	GMU 572	5	230/6
2832	Olympic	C	WA	Sept. 1-21 and Dec. 1-15	3 pt. min.	GMU 621, EXCEPT Elk Area 6071	5	157/10
2833	Skokomish		WA	Sept. 1-21 and Dec. 1-15	3 pt. min.	GMU 636	5	178/5
2834	Ten Forty		EM	Oct. 7-13	Spike bull only	Elk Area 1040	2	95/12
2835	Grande Ronde		EM	Oct. 7-13	Any bull	GMU 186	1	290/2
2836	Alkali	B, H	EM	Sept. 25 - Oct. 15	Any bull	GMU 371	15	366/7
2837	Skagit River	C	WM	Sept. 20 - Oct. 1 and Nov. 18-29	Any bull	Elk Area 4941	2	217/2
2838	Upper Smith Creek	E	WM	Oct. 9-15	Any bull	Elk Area 5064	2	303/11
2839	Mount Whittier	E	WM	Oct. 9-15	Any bull	Elk Area 5065	1	243/15
2840	Norway Pass	E	WM	Oct. 9-15	Any bull	Elk Area 5066	3	374/10
2841	Yale		WM	Nov. 22 - Dec. 15	3 pt. min.	GMU 554	15	408/10
2842	Olympic	C	WM	Sept. 30 - Oct. 13	3 pt. min.	GMU 621, EXCEPT for Elk Area 6071	2	135/10
2843	Skokomish		WM	Sept. 30 - Oct. 13	3 pt. min.	GMU 636	1	182/5
2844	White River	Q	WM	Oct. 7-13	Any bull	GMU 653	7	459/10

Use numbers in this column for the Hunt Choice Number when submitting your Special Permit application

For Elk Hunt Notes, please see page 62

Elk Special Permits (continued)

Special Hunt Application Required (Category): Antlerless Elk

Who May Apply: Anyone possessing the required license/transport tag may apply. You may only hunt with the hunting method in compliance with your tag. See page 46 for tag abbreviation definitions (e.g., EA, EF, EM, WA, WF, WM).

Hunt Choices Allowed: Up to 4 hunt choices may be selected for this category. Use the 4-digit "Hunt Choice" number below to submit your application.

Antlerless Elk Hunts

You will owe one hunting activity report for EACH special permit awarded, IN ADDITION to your general season hunting activity report.

Hunt Choice	Hunt Name	Hunt Notes	Tag Required to Apply	Hunt Dates	Legal Elk	Unit/Area	Permits	2016 Apps/ Avg Points
2200	North Half		EF	Oct. 28 - Nov. 5	Antlerless	GMUs 101, 105, 204	10	182/5
2201	Stevens		EF	Oct. 28 - Nov. 5	Antlerless	GMUs 108, 121	10	307/5
2202	Aladdin		EF	Oct. 28 - Nov. 5	Antlerless	GMU 111	10	323/6
2203	Selkirk		EF	Oct. 28 - Nov. 5	Antlerless	GMU 113	10	504/7
2204	49 Degrees North	C, D	EF	Oct. 28 - Nov. 5 and Dec. 16-31	Antlerless	GMU 117	10	686/6
2205	Turnbull	D, H, L	EF	Nov. 16-21	Antlerless	Elk Area 1015	6	432/6
2206	Turnbull	D, H, L	EF	Dec. 12-17	Antlerless	Elk Area 1015	6	405/8
2207	Mayview-Peola	C	EF	Oct. 14-22	Antlerless	GMUs 145, 178	10	110/4
2208	Mayview-Peola	C	EF	Oct. 28 - Nov. 5	Antlerless	GMUs 145, 178	35	126/3
2209	Prescott	C, D	EF	Oct. 28 - Nov. 5	Antlerless	GMU 149	20	207/5
2210	Blue Creek	C	EF	Oct. 14-22	Antlerless	GMU 154	10	361/6
2211	Blue Creek	C	EF	Oct. 28 - Nov. 5	Antlerless	GMU 154	10	416/7
2212	Marengo-Dayton	C	EF	Oct. 28 - Nov. 5	Antlerless	GMU 163 and Elk Area 1010	100	365/4
2213	Mountain View	C	EF	Oct. 28 - Nov. 5	Antlerless	Elk Area 1013	40	162/5
2214	Dayton		EF	Oct. 28 - Nov. 5	Antlerless	Elk Area 1016	8	797/6
2215	Lick Creek		EF	Oct. 28 - Nov. 5	Antlerless	GMU 175	3	678/8
2216	Ten Forty		EF	Nov. 6-12	Antlerless	Elk Area 1040	5	NEW
2217	Couse	C	EF	Aug. 19-27	Antlerless	Elk Area 1081	30	122/4
2218	Couse	C	EF	Oct. 14-22	Antlerless	Elk Area 1081	5	105/5
2219	Couse		EF	Oct. 28 - Nov. 5	Antlerless	Elk Area 1081	30	195/4
2220	Malaga		EF	Sept. 9-22	Antlerless	Elk Area 2032	20	596/6
2221	Malaga		EF	Nov. 6 - Dec. 31	Antlerless	Elk Area 2032	55	1121/7
2222	Colockum		EF	Nov. 1-5	Antlerless	GMUs 328, 329	100	3986/5
2223	West Bar		EF	Oct. 28-31	Antlerless	GMU 330	5	438/5
2224	West Bar		EF	Nov. 1-5	Antlerless	GMU 330	5	402/6
2225	Teanaway		EF	Aug. 1 - Sept. 8	Antlerless	GMU 335	30	1088/7
2226	Taneum		EF	Nov. 1-5	Antlerless	GMU 336	35	1798/4
2227	Manastash		EF	Nov. 1-5	Antlerless	GMU 340	30	3381/4
2228	Umtanum		EF	Nov. 1-5	Antlerless	GMU 342	25	2497/4
2229	Little Naches		EF	Nov. 1-5	Antlerless	GMU 346	35	3337/5
2230	Nile		EF	Nov. 1-5	Antlerless	GMU 352	10	1427/6
2231	Bumping		EF	Nov. 1-5	Antlerless	GMU 356	20	1635/5
2232	Bethel		EF	Nov. 1-5	Antlerless	GMU 360	10	2077/8
2233	Rimrock		EF	Nov. 1-5	Antlerless	GMU 364	15	1566/4
2234	Cowiche		EF	Nov. 1-5	Antlerless	GMU 368	15	1728/5
2235	Alkali	B, H	EF	Oct. 16 - Nov. 3	Antlerless	GMU 371	20	82/5
2236	Blackrock Ranches	O	EF	Aug. 1, 2017 - March 31, 2018	Antlerless	Blackrock Ranches	1	138/5
2237	Pine Mountain Ranch	N	EF, EA, EM	Aug. 1 - Nov. 5	Antlerless	Pine Mountain Ranch	2	336/5

Use numbers in this column for the Hunt Choice Number when submitting your Special Permit application

For Elk Hunt Notes, please see page 62

Category continued on next page...

ELK
PERMITS

Elk Special Permits (continued)

Antlerless Elk Hunts

You will owe one hunting activity report for EACH special permit awarded, IN ADDITION to your general season hunting activity report.

Hunt Choice	Hunt Name	Hunt Notes	Tag Required to Apply	Hunt Dates	Legal Elk	Unit/Area	Permits	2016 Apps/ Avg Points
2238	Columbia Plateau WMA 1	H, R	EF, EA, EM	Jan. 1-31, 2018	Antlerless	CPWMA	5	201/7
2239	Columbia Plateau WMA 2	H, R	EF, EA, EM	Feb. 1-28, 2018	Antlerless	CPWMA	5	182/6
2240	Columbia Plateau WMA 3	H, R	EF, EA, EM	Mar. 1-31, 2018	Antlerless	CPWMA	5	152/5
2241	North Bend	C, H	WF	Nov. 4-15	Antlerless	Elk Area 4601	5	79/5
2242	Green River	H	WF	Nov. 4-10	Antlerless	GMU 485	4	304/5
2243	Mossyrock	C	WF	Nov. 4-15	Antlerless	GMU 505	50	306/4
2244	Willapa Hills	Q	WF	Nov. 4-15	Antlerless	GMU 506	25	886/6
2245	Winston	Q	WF	Nov. 4-15	Antlerless	GMU 520	25	1051/5
2246	Margaret	Q	WF	Nov. 4-15	Antlerless	GMU 524 (Except for Elk Area 5066)	25	1071/5
2247	Ryderwood	Q	WF	Nov. 4-15	Antlerless	GMU 530	35	777/5
2248	Coweeman	Q	WF	Nov. 4-15	Antlerless	GMU 550	50	1099/5
2249	Toutle	Q	WF	Nov. 20-30	Antlerless	GMU 556	25	1744/5
2250	Lewis River		WF	Nov. 4-15	Antlerless	GMU 560	40	2087/7
2251	Washougal		WF	Nov. 4-15	Antlerless	GMU 568	35	408/5
2252	Siouxon		WF	Nov. 4-15	Antlerless	GMU 572	20	1092/6
2253	Wind River		WF	Nov. 4-15	Antlerless	GMU 574	40	566/4
2254	West Klickitat	D	WF	Nov. 4-15	Antlerless	GMU 578	75	525/4
2255	Upper Smith Creek	E	WF	Oct. 17-23	Antlerless	Elk Area 5064	4	175/6
2256	Mount Whittier	E	WF	Oct. 17-23	Antlerless	Elk Area 5065	2	81/4
2257	Norway Pass	E	WF	Oct. 17-23	Antlerless	Elk Area 5066	5	201/6
2258	Mudflow	E	WF	Nov. 4-15	Antlerless	Elk Area 5099	7	577/6
2259	Mallis	C	WF	Dec. 16-31	Antlerless	Elk Area 6010	10	261/6
2260	Mallis	C	WF	Jan. 1-20, 2018	Antlerless	Elk Area 6010	20	271/5
2261	Puyallup	C, H	WF	Dec. 29, 2017 - Jan. 17, 2018	Antlerless	Elk Area 6014	10	126/4
2262	Puyallup	C, H	WF	Jan. 18 - Feb. 7, 2018	Antlerless	Elk Area 6014	10	107/6
2263	Puyallup	C, H	WF	Feb. 8-25, 2018	Antlerless	Elk Area 6014	10	101/4
2264	Hanaford	C	WF	Nov. 4-15	Antlerless	Elk Area 6069	5	60/5
2265	Williams Creek	Q	WF	Nov. 4-15	Antlerless	GMU 673	50	763/7
2266	Long Beach	C	WF	Nov. 4-15	Antlerless	GMU 684	6	67/5
2267	Turnbull	D, L	EA	Sept. 9-21	Antlerless	Elk Area 1015	14	98/5
2268	Dayton	C	EA	Sept. 9-21	Antlerless	Elk Area 1016	5	174/6
2269	Malaga		EA	Sept. 2-8	Antlerless	Elk Area 2032	20	154/5
2270	Alkali	B, H	EA	Sept. 1-24	Antlerless	GMU 371	5	74/3
2271	Margaret	Q	WA	Sept. 9-21 and Dec. 1-15	Antlerless	GMU 524 (Except for Elk Area 5066)	20	331/5
2272	Toutle	Q	WA	Sept. 9-21 and Dec. 1-15	Antlerless	GMU 556	30	478/6
2273	Upper Smith Creek	E	WA	Oct. 1-7	Antlerless	Elk Area 5064	4	101/7
2274	Norway Pass	E	WA	Oct. 1-7	Antlerless	Elk Area 5066	3	112/10
2275	Lewis River		WA	Nov. 22 - Dec. 8	Antlerless	GMU 560	10	375/5
2276	Siouxon		WA	Nov. 22 - Dec. 8	Antlerless	GMU 572	5	198/8
2277	Wynoochee	Q	WA	Nov. 22 - Dec. 15	Antlerless	GMU 648	125	177/2
2278	North Half		EM	Oct. 7-13	Antlerless	GMUs 101, 105, 204	10	51/3
2279	Stevens		EM	Oct. 7-13	Antlerless	GMUs 108, 121	10	50/3
2280	Aladdin		EM	Oct. 7-13	Antlerless	GMU 111	10	75/3
2281	Selkirk		EM	Oct. 7-13	Antlerless	GMU 113	10	161/5

Use numbers in this column for the Hunt Choice Number when submitting your Special Permit application

For Elk Hunt Notes, please see page 62

Category continued on next page...

Elk Special Permits (continued)

Antlerless Elk Hunts

You will owe one hunting activity report for EACH special permit awarded, IN ADDITION to your general season hunting activity report.

Hunt Choice	Hunt Name	Hunt Notes	Tag Required to Apply	Hunt Dates	Legal Elk	Unit/Area	Permits	2016 Apps/ Avg Points
2282	49 Degrees North	C, D	EM	Oct. 7-13 and Dec. 16-31	Antlerless	GMU 117	20	216/5
2283	Turnbull	D, L	EM	Oct. 1-7	Antlerless	Elk Area 1015	9	100/4
2284	Turnbull	L	EM	Nov. 23 - Dec. 6	Antlerless	Elk Area 1015	9	195/6
2285	Dayton		EM	Oct. 7-13	Antlerless	Elk Area 1016	8	210/5
2286	Blue Creek	C	EM	Dec. 9, 2017 - Jan. 20, 2018	Antlerless	GMU 154	25	199/5
2287	Mountain View	C	EM	Oct. 7-13	Antlerless	Elk Area 1013	20	68/5
2288	Lick Creek		EM	Oct. 7-13	Antlerless	GMU 175	3	180/6
2289	Mayview-Peola	C	EM	Oct. 7-13	Antlerless	GMUs 145, 178	20	20/2
2290	Couse	C	EM	Oct. 7-13	Antlerless	Elk Area 1081	10	61/4
2291	Couse	C	EM	Dec. 1-31	Antlerless	Elk Area 1081	35	44/2
2292	Malaga		EM	Sept. 30 - Oct. 8	Antlerless	Elk Area 2032	45	192/3
2293	Colockum		EM	Oct. 7-13	Antlerless	GMUs 328, 329	50	934/4
2294	West Bar		EM	Oct. 7-13	Antlerless	GMU 330	5	86/3
2295	Teanaway		EM	Oct. 7-13	Antlerless	GMU 335	10	283/5
2296	Taneum		EM	Oct. 7-13	Antlerless	GMU 336	25	523/2
2297	Manastash		EM	Oct. 7-13	Antlerless	GMU 340	25	772/2
2298	Umtanum		EM	Oct. 7-13	Antlerless	GMU 342	20	775/2
2299	Nile		EM	Oct. 7-13	Antlerless	GMU 352	10	510/4
2300	Bumping		EM	Oct. 7-13	Antlerless	GMU 356	10	527/5
2301	Bethel		EM	Oct. 7-13	Antlerless	GMU 360	10	577/6
2302	Cowiche		EM	Oct. 7-13	Antlerless	GMU 368	10	683/4
2303	Alkali	B, H	EM	Sept. 25 - Oct. 15	Antlerless	GMU 371	10	53/4
2304	Stella	C	WM	Jan. 1-15, 2018	Antlerless	GMU 504	35	97/2
2305	Willapa Hills	Q	WM	Oct. 7-13	Antlerless	GMU 506	15	223/5
2306	Mudflow	E	WM	Oct. 7-17	Antlerless	Elk Area 5099	4	227/5
2307	Winston	Q	WM	Oct. 7-13	Antlerless	GMU 520	15	251/4
2308	Margaret	Q	WM	Oct. 7-13	Antlerless	GMU 524 (Except for Elk Area 5066)	10	269/4
2309	Ryderwood	Q	WM	Oct. 7-13	Antlerless	GMU 530	30	229/4
2310	Coweeman	Q	WM	Oct. 7-13	Antlerless	GMU 550	25	305/4
2311	Yale		WM	Oct. 7-13	Antlerless	GMU 554	40	133/3
2312	Yale		WM	Nov. 22 - Dec. 15	Antlerless	GMU 554	35	458/4
2313	Toutle	Q	WM	Oct. 7-13	Antlerless	GMU 556	25	446/5
2314	Lewis River		WM	Oct. 7-13	Antlerless	GMU 560	15	586/5
2315	Washougal		WM	Nov. 22 - Dec. 8	Antlerless	GMU 568	35	232/3
2316	Siouxon		WM	Oct. 7-13	Antlerless	GMU 572	10	294/5
2317	Wind River		WM	Nov. 22 - Dec. 8	Antlerless	GMU 574	50	373/3
2318	West Klickitat	D	WM	Nov. 22 - Dec. 8	Antlerless	GMU 578	75	454/3
2319	Upper Smith Creek	E	WM	Oct. 9-15	Antlerless	Elk Area 5064	4	70/5
2320	Mount Whittier	E	WM	Oct. 9-15	Antlerless	Elk Area 5065	2	39/4
2321	Norway Pass	E	WM	Oct. 9-15	Antlerless	Elk Area 5066	2	77/4
2322	Mallis	C	WM	Oct. 7-13	Antlerless	Elk Area 6010	20	30/3
2323	Mashel	Q	WM	Dec. 29, 2017 - Jan. 12, 2018	Antlerless	Elk Area 6054	25	358/5
2324	North River	C, Q	WM	Nov. 22 - Dec. 15	Antlerless	GMU 658	20	233/6

Use numbers in this column for the Hunt Choice Number when submitting your Special Permit application
 For Elk Hunt Notes, please see page 62

Elk Special Permits (continued)

Special Hunt Application Required (Category): Elk - Youth

Who May Apply: Only hunters possessing the required license/transport tag under 16 years of age when they purchase their special permit application may apply. You may hunt only with the hunting method in compliance with your tag. See page 46 for definitions of tag abbreviations (e.g., EA, EF, EM, WA, WF, WM).

Hunt Choices Allowed: Up to 4 hunt choices may be selected for this category. Use the 4-digit "Hunt Choice" number below to submit your application.

Youth Elk Hunts

You will owe one hunting activity report for EACH special permit awarded, IN ADDITION to your general season hunting activity report.

Hunt Choice	Hunt Name	Hunt Notes	Tag Required to Apply	Hunt Dates	Legal Elk	Unit/Area	Permits	2016 Apps/ Avg Points
2400	Turnbull	A, D, H, L	EF	Nov. 9-14	Antlerless	Elk Area 1015	6	95/5
2401	Aladdin	A	EF	Oct. 28 - Nov. 5	Antlerless	GMU 111	5	37/2
2402	Selkirk	A	EF	Oct. 28 - Nov. 5	Antlerless	GMU 113	5	58/2
2403	49 Degrees North	A, C, D	EF	Oct. 28 - Nov. 5 and Dec. 16-31	Antlerless	GMU 117	5	88/3
2404	Mayview-Peola	A, C	EF	Oct. 28 - Nov. 5	Antlerless	GMUs 145, 178	5	16/4
2405	Blue Creek	A, C	EF	Oct. 28 - Nov. 5	Antlerless	GMU 154	5	66/4
2406	Dayton	A, C	EF	Oct. 28 - Nov. 5	Antlerless	GMU 162	10	129/3
2407	Ten Forty	A	EF	Oct. 14-22	Antlerless	Elk Area 1040	5	41/3
2408	Lick Creek	A	EF	Oct. 28 - Nov. 5	Antlerless	GMU 175	2	80/2
2409	Couse	A, C	EF	Aug. 19-27	Antlerless	Elk Area 1081	5	15/2
2410	Couse	A, C	EF	Oct. 28 - Nov. 5	Antlerless	Elk Area 1081	5	16/2
2411	Malaga	A, C	EF	Nov. 6-15	Antlerless	Elk Area 2032	10	132/3
2412	Colockum	A	EF	Nov. 1-12	Antlerless	GMUs 328, 329, 335	15	469/2
2413	Yakima North	A	EF	Nov. 1-12	Antlerless	GMUs 336, 340, 342, 346	15	509/2
2414	Yakima Central	A	EF	Nov. 1-12	Antlerless	GMUs 352, 356, 360	5	318/2
2415	Yakima South	A	EF	Nov. 1-12	Antlerless	GMUs 364, 368	5	263/2
2416	Colockum	A	EM	Sept. 30 - Oct. 8	Antlerless	GMUs 328, 329, 335	5	59/2
2417	Yakima North	A, H	EM	Sept. 30 - Oct. 8	Antlerless	GMUs 336, 340, 342, 346	10	90/1
2418	Yakima Central	A	EM	Sept. 30 - Oct. 8	Antlerless	GMUs 352, 356, 360	10	68/2
2419	Yakima South	A	EM	Sept. 30 - Oct. 8	Antlerless	GMUs 364, 368	10	53/2
2420	Silver Dollar	A, P	EF	Aug. 1, 2017 - Mar. 31, 2018	Any elk	Silver Dollar	8	303/5
2421	Silver Dollar Antlerless elk	A, P	EF	Aug. 1, 2017 - Mar. 31, 2018	Antlerless elk only	Silver Dollar	6	86/5
2422	Blackrock Ranches	A, O	EF	Aug. 1, 2017 - Mar. 31, 2018	Any elk	Blackrock Ranches	1	246/4
2423	Blackrock Ranches	A, O	EF	Aug. 1, 2017 - Mar. 31, 2018	Antlerless	Blackrock Ranches	1	48/3
2424	Pine Mountain Ranch	A, O	EF, EA, EM	Aug. 1 - Dec. 31	Any bull	Pine Mountain Ranch	1	327/6
2425	North Bend	A, C, H	WF, WM, WA	Nov. 4-15	Antlerless	Elk Area 4601	5	54/4
2426	Skagit River	A, C, H	WF, WM, WA	Sept. 17-19, Oct. 2-6, and Oct. 15-29	Any elk	Elk Area 4941	4	176/4
2427	Grays River	A, C, H	WF	Dec. 16-31	Antlerless	Elk Area 5056	5	60/2
2428	Mudflow	A, E, H, Q	WF	Nov. 22-30	Any bull	Elk Area 5099	3	447/2
2429	Mudflow	A, E, H, Q	WF	Oct. 28 - Nov. 3	Antlerless	Elk Area 5099	3	235/3
2430	Coweeman	A, Q	WF	Nov. 4-15	Antlerless	GMU 550	15	164/3
2431	Toutle	A, Q	WF	Nov. 20-30	Antlerless	GMU 556	25	321/3
2432	Lewis River	A	WF	Nov. 4-15	Antlerless	GMU 560	10	219/4
2433	Wind River	A	WF	Nov. 4-15	Antlerless	GMU 574	10	84/3
2434	West Klickitat	A, D	WF	Nov. 4-15	Antlerless	GMU 578	25	53/1
2435	Region 5	A, HC	WF	Aug. 1, 2017 - Mar. 31, 2018	Antlerless	Designated Areas in Region 5	10	67/3

Use numbers in this column for the Hunt Choice Number when submitting your Special Permit application

For Elk Hunt Notes, please see page 62

Category continued on next page...

Elk Special Permits (continued)

Youth Elk Hunts

You will owe one hunting activity report for EACH special permit awarded, IN ADDITION to your general season hunting activity report.

Hunt Choice	Hunt Name	Hunt Notes	Tag Required to Apply	Hunt Dates	Legal Elk	Unit/Area	Permits	2016 Apps/ Avg Points
2436	Clearwater	A, Q	WF	Nov. 4-15	Antlerless	GMU 615	5	48/2
2437	Matheny	A	WF	Nov. 4-15	Antlerless	GMU 618	5	42/3
2438	Wynoochee	A, Q	WF	Nov. 4-15	Antlerless	GMU 648	10	77/3
2439	North River	A	WF	Nov. 4-15	Antlerless	GMU 658	5	60/4
2440	Williams Creek	A, Q	WF	Nov. 4-15	Antlerless	GMU 673	10	72/3
2441	Mallis	A, C	WF	Dec. 16-31	Antlerless	Elk Area 6010	10	37/2

Use numbers in this column for the Hunt Choice Number when submitting your Special Permit application

For Elk Hunt Notes, please see page 62

Special Hunt Application Required (Category): Elk - 65 and Over

Who May Apply: Only hunters possessing the required license/transport tag who are 65 years and older at some point during the license year. You may hunt only with the hunting method in compliance with your tag. See page 46 for definitions of tag abbreviations (e.g., EA, EF, EM, WA, WF, WM).

Hunt Choices Allowed: Up to 4 hunt choices may be selected for this category. Use the 4-digit "Hunt Choice" number below to submit your application.

Elk Hunters 65 Years and Older

You will owe one hunting activity report for EACH special permit awarded, IN ADDITION to your general season hunting activity report.

Hunt Choice	Hunt Name	Hunt Notes	Tag Required to Apply	Hunt Dates	Legal Elk	Unit/Area	Permits	2016 Apps/ Avg Points
2500	Northeast	C, D, U	EF	Oct. 28 - Nov. 5 and Dec. 16-31	Antlerless	GMUs 113, 117	10	231/5
2501	Prescott	C, D, U	EF	Oct. 28 - Nov. 5	Antlerless	GMU 149	3	71/7
2502	Blue Creek	C, D, U	EF	Oct. 28 - Nov. 5	Antlerless	GMU 154	3	92/7
2503	Dayton	C, U	EF	Oct. 28 - Nov. 5	Antlerless	GMUs 162, 163	3	176/8
2504	Peola	C, U	EF	Oct. 28 - Nov. 5	Antlerless	GMU 178	3	51/7
2505	Malaga	C, U	EF	Nov. 6-15	Antlerless	Elk Area 2032	10	182/8
2506	Colockum	U	EF	Nov. 1-12	Antlerless	GMUs 328, 329, 335	5	797/7
2507	Yakima North	U	EF	Nov. 1-12	Antlerless	GMUs 336, 340, 342, 346	10	1139/6
2508	Yakima Central	U	EF	Nov. 1-12	Antlerless	GMUs 352, 356, 360	5	674/6
2509	Yakima South	U	EF	Nov. 1-12	Antlerless	GMUs 364, 368	5	515/6
2510	Alkali	B, H, U	EF	Oct. 16 - Nov. 3	Antlerless	GMU 371	10	53/5
2511	North Bend	C, H, U	WF, WM, WA	Nov. 4-15	Antlerless	Elk Area 4601	5	46/7
2512	Colockum	U	EM	Sept. 30 - Oct. 8	Antlerless	GMUs 328, 329, 335	5	134/7
2513	Yakima North	H, U	EM	Sept. 30 - Oct. 8	Antlerless	GMUs 336, 340, 342, 346	5	203/5
2514	Yakima Central	U	EM	Sept. 30 - Oct. 8	Antlerless	GMUs 352, 356, 360	5	187/6
2515	Ryderwood	Q, U	WF	Nov. 4-15	Antlerless	GMU 530	15	157/8
2516	West Klickitat	D, U	WM	Nov. 22 - Dec. 8	Antlerless	GMU 578	15	69/6
2517	Skagit River	C, H, U	WF, WM, WA	Sept. 17-19, Oct. 2-6, and Oct. 15-29	Any elk	Elk Area 4941	4	164/9
2518	Grays River	C, H, U	WF, WM, WA	Jan. 16-31, 2018	Antlerless	Elk Area 5056	5	168/7
2519	Centralia Mine	HC, U	WF	Jan. 6-7, 2018	Antlerless	Elk Area 6011	5	265/8
2520	Centralia Mine	HC, U	WF	Jan. 13-14, 2018	Antlerless	Elk Area 6011	5	256/8
2521	Hanaford	C, H, U	WF, WM, WA	Dec. 29, 2017 - Jan. 12, 2018	Antlerless	Elk Area 6069	5	124/7
2522	Hanaford	C, H, U	WF, WM, WA	Jan. 13-28, 2018	Antlerless	Elk Area 6069	5	110/8

Use numbers in this column for the Hunt Choice Number when submitting your Special Permit application

For Elk Hunt Notes, please see page 62

Elk Special Permits (continued)

Special Hunt Application Required (Category): Elk - Hunters with Disabilities

Who May Apply: Only hunters possessing the required license/transport tag registered with the Washington Department of Fish and Wildlife as a hunter with a disability may apply. You may hunt only with the hunting method in compliance with your tag. See page 46 for definitions of tag abbreviations (e.g., EA, EF, EM, WA, WF, WM).

Hunt Choices Allowed: Up to 4 hunt choices may be selected for this category. Use the 4-digit "Hunt Choice" number below to submit your application.

Elk Hunters with Disabilities

You will owe one hunting activity report for EACH special permit awarded, IN ADDITION to your general season hunting activity report.

Hunt Choice	Hunt Name	Hunt Notes	Tag Required to Apply	Hunt Dates	Legal Elk	Unit/Area	Permits	2016 Apps/ Avg Points
2600	Northeast	C, D, M	EF	Oct. 28 - Nov. 5 and Dec. 16-31	Antlerless	GMUs 113, 117	4	85/6
2601	Turnbull	D, H, L, M	EF, EM, EA	Oct. 9-15	Antlerless	Elk Area 1015	6	107/8
2602	Prescott	C, D, M	EF	Oct. 28 - Nov. 5	Antlerless	GMU 149	3	26/7
2603	Blue Creek	C, D, M	EF	Oct. 28 - Nov. 5	Antlerless	GMU 154	3	29/4
2604	Dayton	C, M	EF	Oct. 28 - Nov. 5	Antlerless	GMUs 162, 163	3	43/7
2605	Peola	C, M	EF	Oct. 28 - Nov. 5	Antlerless	GMU 178	3	13/4
2606	Observatory	H, M	EF, EM	Oct. 23 - Nov. 5	Any bull	GMUs 340, 342	5	333/9
2607	Little Naches	H, M	EF, EM, EA	Sept. 30 - Oct. 8	Any bull	GMU 346	5	419/8
2608	Malaga	C, M	EF, EM, EA	Sept. 9-22	Antlerless	Elk Area 2032	10	97/6
2609	Colockum	M, H	EF, EM, EA	Nov. 1-12	Antlerless	GMUs 328, 329, 335	5	328/7
2610	Yakima North	M, H	EF, EM, EA	Nov. 1-12	Antlerless	GMUs 336, 340, 342, 346	10	458/7
2611	Yakima Central	M, H	EF, EM, EA	Nov. 1-12	Antlerless	GMUs 352, 356, 360	5	276/6
2612	Yakima South	M, H	EF, EM, EA	Nov. 1-12	Antlerless	GMUs 364, 368	5	203/6
2613	Alkali	B, H, M	EF	Oct. 16 - Nov. 3	Any bull	GMU 371	5	56/7
2614	Corral Canyon	C, H, M	EF, EM, EA	Sept. 22-29	Any elk	Elk Area 3721	2	17/6
2615	North Bend	C, H, M	WF, WM, WA	Nov. 4-15	Antlerless	Elk Area 4601	5	47/3
2616	Skagit River	C, H, M	WF, WM, WA	Sept. 17-19, Oct. 2-6, and Oct. 15-29	Any elk	Elk Area 4941	4	125/11
2617	Grays River	C, H, M	WF, WM, WA	Feb. 15-28, 2018	Antlerless	Elk Area 5056	5	103/5
2618	Mudflow	E, H, M	WF, WM, WA	Oct. 20-26	Antlerless	Elk Area 5099	3	212/7
2619	Mudflow	E, H, M	WF, WM, WA	Sept. 26 - Oct. 2	Any bull	Elk Area 5099	4	360/12
2620	Washougal	M	WF	Nov. 4-15	Antlerless	GMU 568	15	53/5
2621	Centralia Mine	H, HC, M	WF	Oct. 7-8	Antlerless	Designated Areas in Elk Area 6011	5	214/9
2622	Centralia Mine	H, HC, M	WF	Oct. 14-15	Antlerless	Designated Areas in Elk Area 6011	5	199/9
2623	Region 5	HC, M	WF	Aug. 1, 2017 - Mar. 31, 2018	Antlerless	Designated Areas in Region 5	10	62/7
2624	Silver Dollar Antlerless Elk	H, P, M	EF	Aug. 1, 2017 - Mar. 31, 2018	Antlerless elk only	Silver Dollar	2	23/10

▲ Use numbers in this column for the Hunt Choice Number when submitting your Special Permit application
For Elk Hunt Notes, please see page 62

Elk Special Permits (continued)

Special Hunt Application Required (Category): Elk - Master Hunter

Who May Apply: Only hunters possessing the required license/transport tag with a current Washington Department of Fish and Wildlife Master Hunter card may apply.

Hunt Choices Allowed: Up to 4 hunt choices may be selected for this category. Use the 4-digit "Hunt Choice" number below to submit your application.

Notes: Any legal weapon may be used while hunting the following hunts unless otherwise specified in the hunt notes

or required by the Hunt Coordinator. Only one animal may be taken under this Special Permit opportunity. **All Master Hunter elk hunts require the purchase of a master hunter second elk tag.** See page 46 for definitions of tag abbreviations (e.g., EA, EF, EM, WA, WF, WM).

For more information about the Master Hunter Permit Program see: wdfw.wa.gov/hunting/masterhunter.

Master Hunter Elk Hunts

You will owe one hunting activity report for EACH special permit awarded, IN ADDITION to your general season hunting activity report.

Hunt Choice	Hunt Name	Hunt Notes	Tag Required to Apply	Must Purchase 2nd Tag if Drawn	Hunt Dates	Legal Elk	Unit/Area	Permits	2016 Apps/Avg Points
2700	Turnbull	D, H, L	Any elk tag	Yes	Dec. 19-31	Antlerless	Elk Area 1015	6	106/3
2701	Region 1	H, HC	EF, EA, EM	Yes	Aug. 1, 2017 - Mar. 31, 2018	Antlerless	Region 1	20	72/2
2702	Region 2	H, HC	Any elk tag	Yes	Aug. 1, 2017 - Mar. 31, 2018	Antlerless	Designated Areas in Region 2	10	60/2
2703	Fairview	H, HC	Any elk tag	Yes	Oct. 28, 2017 - Mar. 31, 2018	Antlerless	Designated Areas in GMUs 328-368	40	217/3
2704	Region 3	H, HC	Any elk tag	Yes	Aug. 1, 2017 - Mar. 31, 2018	Antlerless	Designated Areas in Region 3	25	180/3
2705	Rattlesnake Hills*	D, H, HC	Any elk tag	Yes	Aug. 1, 2017 - Feb. 28, 2018	Antlerless	Designated Areas in GMU 372	20	34/2
2706	North Bend	C, HC, H	Any elk tag	Yes	July 1, 2017 - Mar. 31, 2018	Antlerless	Designated Areas in Elk Area 4601	15	157/2
2707	Region 4 North	H, HC	Any elk tag	Yes	July 1, 2017 - Mar. 31, 2018	Antlerless	Designated Areas in Whatcom and Skagit counties	12	89/2
2708	Region 4 South	H, HC	Any elk tag	Yes	July 1, 2017 - Mar. 31, 2018	Antlerless	Designated Areas in King and Snohomish counties	10	81/2
2709	Pumice Plains	E, H	Any elk tag	Yes	Oct. 9-15	Antlerless	Elk Area 5063	2	51/3
2710	Pumice Plains	E, H	Any elk tag	Yes	Oct. 17-23	Antlerless	Elk Area 5063	5	60/5
2711	Trout Lake**	G, H	Any elk tag	Yes	Dec. 15-31	Antlerless	Elk Area 5062	5	23/2
2712	Grays River	C, H	WF, WA, WM	Yes	Aug. 16-30	Antlerless	Elk Area 5056	5	37/4
2713	Trout Lake**	G, H	Any elk tag	Yes	Jan. 1-15, 2018	Antlerless	Elk Area 5062	5	36/2
2714	Trout Lake**	G, H	Any elk tag	Yes	Jan. 16-30, 2018	Antlerless	Elk Area 5062	5	31/2
2715	JBH	D, H, HC, MZ	Any elk tag	Yes	Nov. 1 - Dec. 31	Antlerless	Elk Area 5090	5	47/4
2716	Region 5	H, HC	WF, WA, WM	Yes	Aug. 1, 2017 - Mar. 31, 2018	Antlerless	Designated areas in Region 5	20	84/2
2717	Long Beach	C, D, E, H	Any elk tag	Yes	Aug. 1 - Sept. 8 and Oct. 14 - Nov. 21	Antlerless	GMU 684	5	33/4
2718	Long Beach	C, D, E, H	Any elk tag	Yes	Dec. 16, 2017 - Mar. 31, 2018	Antlerless	GMU 684	5	47/3
2719	Region 6	H, HC	WF, WA, WM	Yes	July 1, 2017 - Mar. 31, 2018	Antlerless	Designated Areas in Region 6	60	116/2

▲ Use numbers in this column for the Hunt Choice Number when submitting your Special Permit application
For Elk Hunt Notes, please see page 62

*	GMUs 372 are mainly private property. Hunters are advised to research ownership and access for hunting these units.
**	May only hunt on privately owned lands. Must use only archery or legal shotgun (10 or 12 gauge, slugs only).
HC	This is a damage hunt administered by a WDFW designated Hunt Coordinator. Successful applicants will be contacted on an as-needed basis to help with specific sites of deer/elk damage on designated landowner's property. Not all successful applicants will be contacted in any given year, depending on damage activity for that year.

Report your hunting activity by Jan. 31, 2018 for Big Game & Turkey by calling toll-free at 1-877-945-3492 or going online at fishhunt.dfw.wa.gov.

Elk Special Permits (continued)

Elk Hunt Notes	
A	Applicants must be eligible to purchase a youth permit application. An adult must accompany the youth hunter during the hunt.
B	Military installation; access may be extremely limited.
C	Private lands; access is extremely limited. If you cannot secure access to private lands, do not apply for these hunts.
D	See page 87 for information about hunting on U.S. Fish and Wildlife Service refuge lands.
E	Before applying, for important hunt information and restrictions check out the WDFW website: http://wdfw.wa.gov/hunting/permits/ .
G	May only hunt on privately owned lands. Must use only archery or legal shotgun (10 or 12 gauge; slugs only).
H	Must wear hunter orange.
HC	This is a damage hunt administered by a WDFW designated Hunt Coordinator. Successful applicants will be contacted on an as-needed basis to help with specific sites of deer/elk damage on designated landowner's property. Not all successful applicants will be contacted in any given year, depending on damage activity for that year.
J	Before applying, all applicants interested in hunting the Boise Tree Farm must obtain permission for the permit. Contact AlanKottwitz@BoisInc.com for permission to hunt the Tree Farm.
L	Turnbull hunts will be administered and an access fee collected by Turnbull NWR. For details visit http://www.fws.gov/refuge/Turnbull/Visit/Visitor_Activities/Elk_and_Youth_Waterfowl_Hunt.html
M	Applicants must possess a Disabled Hunter Permit.
MZ	Muzzleloader only, scopes allowed.
N	Pine Mountain Ranch is located in Yakima County, 14 miles west of Yakima in GMU 368 near the town of Tampico and has 6,000 acres of sage and ponderosa pine habitat. An informational packet will be provided to successful applicants.
O	Blackrock Ranches is located in Yakima County, west of the Hanford Reservation. Hunting on Blackrock is managed for a quality experience by scheduling hunt dates and keeping the number of hunters in the field low. Hunters with limited flexibility for hunt dates may experience scheduling problems. Hunters can generally expect one day hunts during the permit season with written authorization for the hunt manager. All successfully drawn permit applicants will receive an information packet detailing hunt rules, regulations, and scheduling.
P	Silver Dollar is located in Yakima and Benton counties, on the western edge of the Hanford Reservation. Hunting on Silver Dollar is managed for a quality experience by scheduling hunt dates and keeping the number of hunters in the field low. Hunters with limited flexibility for hunt dates may experience scheduling problems. Hunters can generally expect one day hunts during the permit season with written authorization from the hunt manager. All successfully drawn permit applicants will receive an information packet detailing hunt rules, regulations, and scheduling.
Q	Some private timberland owners in this hunt area are limiting access or charging fees for access. If you cannot secure access in advance, do not apply for these hunts.
R	Columbia Plateau Wildlife Management Association is located in Spokane Co. GMU 130 near Turnbull National Wildlife Refuge. All hunters must check in and out on hunt day. Hunter information must be filled out and returned to CPWMA before August 30. Applicants see website www.cpwma.org or contact the manager at 509-263-4616.
U	Applicants must be eligible to purchase a 65 years of age or older permit application.
Y	Successful applicants will receive a package including the Watershed entry regulations and an access permit from the USFS.

WASHINGTON WILDLIFE LICENSE PLATES



Personalized Plates
Supports management and conservation of animals not hunted or trapped, wolves, and sick, injured or orphaned rehabilitation.




Deer, Elk and Bear Plates

Supports habitat improvements, population enhancements, and improved population monitoring for game animals.



Orca Plates

Supports endangered species population management, habitat restoration, and recovery.



Eagle Plates

Supports working with communities and organizations to develop or improve watchable wildlife.



Steelhead Plates

Supports measures that guide fisheries management, hatchery operations, monitoring and habitat-restoration.

Each wildlife license plate purchase is \$72.75 (includes regular vehicle licensing fees), and \$30 each year to renew. Personalized wildlife license plate purchase is \$124.75 (includes regular vehicle licensing fees).



For more information or to purchase a Wildlife License Plate or Personalized Plate visit your local vehicle licensing office or visit dol.wa.gov

Treponeme-associated Hoof Disease (TAHD) in elk

Sporadic reports of lame elk or elk with overgrown or missing hooves have been received in southwest Washington since the mid-1990s. Reports of “hoof disease” have been increasing, and hunters have regularly seen and sometimes harvested elk with this condition. At times, observers have reported many individuals in a group limping and showing signs of hoof disease, which has been noted in males and females and old and very young animals.

WDFW is working with specialists throughout the USA and abroad to address this emerging disease. The disease is a form of digital dermatitis, the most common infectious hoof disease of dairy cattle and, in some parts of the world, sheep. It is caused by infectious treponeme bacteria. This diagnosis is based on test results of

diseased hooves examined by five independent diagnostic laboratories and reviewed by a 16-member technical panel of researchers and veterinarians.

Treponeme-associated hoof disease (TAHD) of elk results in abnormal hoof growth, cavitating sole ulcers and, in severe cases, eventual sloughing of the hoof capsule. The primary area of infection is in southwest Washington in ten counties and affects both the Mount St. Helens and Willapa Hills elk herds. It is likely that environmental factors are important in disease initiation and propagation, as the bacteria are suspected to persist in wet soil conditions and spread to new areas on the hooves of infected animals.

Frequently Asked Questions

What is WDFW doing about TAHD?

In 2013, WDFW established a technical advisory group composed of veterinarians and researchers to discuss research and management questions and options. Some members of this group include Washington State University, the Washington State Department of Agriculture State Veterinarian's office, Washington State Department of Health, Colorado State University, Oregon Department of Fish and Wildlife, and the U.S. Department of Agriculture.

WDFW has also established a public working group to share information and communicate with the public. Members of this group include land managers and public agencies, universities, NGOs, Washington State Tribes, elected officials and local citizens. For a complete list of members please visit: http://wdfw.wa.gov/conservation/health/hoof_disease/

In 2015, WDFW initiated a 4-year study to increase our understanding of how TAHD affects elk survival and reproductive fitness.

WDFW is currently evaluating several techniques to monitor the prevalence and distribution of TAHD.

WDFW has adopted standard operating procedures for euthanizing elk most severely affected by TAHD.

WDFW continues to investigate reports of elk suspected of having TAHD that occur outside the currently known affected area. When investigative findings are consistent with TAHD, samples are submitted for diagnostic analysis.

WDFW has established rules relating to the transport of hooves from hunter harvested elk. See highlighted regulations below.

What causes TAHD in elk?

Scientific tests commissioned by WDFW show clear evidence of treponeme bacteria, which is known to cause digital dermatitis in cattle, sheep and goats. The USDA National Animal Disease Center and four other independent diagnostic laboratories supported this finding, as did a technical panel of 16 researchers and veterinarians convened by WDFW to guide the diagnostic process.

How is the disease transmitted?

Scientists believe that infected elk carry the bacteria to new areas on their hooves where the bacteria survive in moist soil and manure until infecting the hooves of other animals sharing the same habitat.

Where does it occur?

WDFW has received sporadic reports from observers in the Cowlitz River Basin of southwest Washington since the mid-1990s. Since 2008, reports of elk exhibiting signs of the disease have spread from Cowlitz County to surrounding counties. Due to the rapid increase in observations in recent years, scientists believe reports received prior to 2008 might have been caused by different conditions. Within the past year, TAHD has been diagnosed in a handful of cases in Thurston, Mason, and Skagit counties. In addition, cases have been diagnosed in Oregon.

Is there any treatment for the disease?

Once an infectious hoof disease enters a herd – whether domestic or wild – it is extremely difficult to eradicate. Similar diseases in domestic animals are treated by moving infected animals to a clean, dry area, bandaging individual foot lesions with antibiotics, and forcing all animals in the affected herd to walk through medicated foot baths. This is not a realistic option for free-ranging elk, especially since livestock that receive these intensive treatments frequently become re-infected.

Can we give the elk injections or medicated feed?

There is no known vaccine available to protect animals from contracting the disease. Trace minerals such as copper, selenium, and zinc are known to be good for domestic animals, but they do not prevent or cure similar diseases in cattle or sheep. In addition, providing mineral blocks or supplemental feed could cause elk to congregate at higher densities, promoting conditions that facilitate transmission of the disease.

Is the disease contagious to humans or livestock?

There is no evidence that TAHD or similar diseases in livestock are contagious to humans. Thousands of elk have been harvested and consumed in southwest Washington since the disease first appeared in 2008, and there are no reports of humans becoming infected by it. Although treponemes present in diseased elk hooves are the same as those found in cases of digital dermatitis, veterinarians say they have not seen corresponding increases in hoof disease in domestic animals in southwest Washington.

Is the meat from affected elk safe to eat?

Microscopic examination of meat from elk affected by TAHD has not revealed evidence of infection, inflammation, or any other indication that it is not suitable for human consumption. In all animals inspected to date, the disease has been limited to the hooves, and the meat has been normal.

Hoof disease in domestic animals does not cause federal meat inspectors to condemn the meat as unsuitable for human food. Usually, these animals are slaughtered and sent to market. If the meat looks and smells normal, and if common sense and good hygiene are practiced during the harvesting, processing and cooking, the meat is most likely safe to eat (See http://wdfw.wa.gov/hunting/meat_safety/ for more information).

Can I get a new tag if I harvest an animal with hoof disease?

No, WDFW will not provide replacement tags, since all evidence to date indicates that the meat of elk with TAHD is not affected by the condition.

How can hunters and other members of the public help?

Hunters can help WDFW track TAHD by reporting observations of affected and unaffected elk on the WDFW's online reporting form at http://wdfw.wa.gov/conservation/health/hoof_disease/.

If you hike or drive off-road in the known affected area, you can help minimize the risk of spreading the disease to new areas by thoroughly removing all mud from your tires and shoes before leaving the area.

What should I do if I harvest an elk that I suspect has TAHD?

If you harvest an elk with hoof disease, remove the feet and field dress the animal as you normally would. Since TAHD may be transmissible to other susceptible animals via infected hooves, please leave the hooves where you killed the animal. See the list of GMUs below where hunters are required to leave the hooves of harvested elk at the site where the animal was killed.

Are herbicides a likely cause of TAHD?

There is no evidence that chemicals cause this kind of disease in animals, and no link has been made between herbicides and hoof disease in any species that WDFW is aware of to date. Timber companies use similar herbicide treatments throughout the west, yet elk populations in other areas have not exhibited the symptoms associated with TAHD.

Reducing the spread of TAHD—Unlawful transport of elk hooves (WAC 220-413-200):

It is unlawful to transport the hooves of harvested elk beyond the site where the animal was killed in Game Management Units 407, 418, 437, 501 through 564, 633, 636, and 642 through 699, except when specifically authorized by the department or when acting as an agent of the department in the limited capacity of cooperating with research or management actions regarding hoof disease as directed by the department.

For more information on Elk Hoof Disease, please visit the WDFW website: http://wdfw.wa.gov/conservation/health/hoof_disease/ or check out the Wildlife Program Weekly Reports, available at http://wdfw.wa.gov/about/wildlife_weekly/.

Chronic Wasting Disease



ATTENTION: Hunters Traveling to Other States and Provinces

Arkansas
Colorado
Illinois
Iowa
Kansas
Maryland

Michigan
Minnesota
Missouri
Nebraska
New Mexico
New York

North Dakota
Pennsylvania
South Dakota
Texas
Utah
Virginia

West Virginia
Wisconsin
Wyoming
Alberta, Canada
Saskatchewan, Canada

If you are going to hunt deer, elk, or moose in the states or provinces listed above this year please be advised that there have been some rule changes passed by the Washington Fish and Wildlife commission that regulate how you can bring your meat and trophies home.

If you hunt deer, elk, or moose in these states or provinces the following items only may be imported to Washington to reduce the risk of transmitting chronic wasting disease:

- Meat that has been de-boned in the state or province where it was harvested and is imported as boned-out meat.
- Skulls and antlers, antlers attached to the skull plate, or upper canine teeth (bugler, whistlers, ivories) from which all soft tissue has been removed.
- Hides or capes without heads attached.
- Tissue imported for use by a diagnostic or research laboratory.
- Finished taxidermy mounts.

Violation of this rule is a gross misdemeanor having a maximum penalty of a \$5,000 fine or one year in jail. (RCW 77.15.290)

In addition, if you are notified by another state fish and wildlife agency that the deer, elk, or moose you have harvested has tested positive for chronic wasting disease, you must notify the Washington Department of Fish and Wildlife within 24 hours. Violation of this rule is an infraction. (RCW 77.15.160)

The Washington Department of Fish and Wildlife has been testing for chronic wasting disease (CWD) since 1995. To date, CWD has not been detected in Washington. We urge hunters to help us maintain our healthy deer, elk, and moose populations. For more information on CWD, check out wdfw.wa.gov/conservation/health/cwd.

If you have any questions, please contact the Wildlife Program (360) 902-2515.

Protect yourself and dog from tick-borne disease this hunting season

Ticks feed on birds, deer, other game animals, and people too. A tick's bite can spread serious and potentially deadly diseases. One of the most common diseases they spread is Lyme disease. Hunting brings you in to tick habitat, so take precautions to avoid being bitten.

- ✓ Before you go, treat clothing and hunting gear with permethrin. Always follow product instructions.
- ✓ Wear long-sleeved shirt and long pants. Tuck shirt into pants and wear gaiters over pant legs and boots to limit access to your skin.
- ✓ Watch for ticks when transporting and dressing deer or other game. Ticks may drop off the animals to find a new source of blood.
- ✓ Check yourself often for ticks, and remove them immediately. Ticks can be small and hard to see or feel. Look carefully on all parts of the body. Ticks tend to hide around the head, neck, ears, and body folds such as armpits, behind knees, and groin.
- ✓ Take a shower or bath as soon as possible to remove any ticks that may still be crawling on you.
- ✓ Remove attached ticks slowly and gently, using fine-tipped tweezers applied as close to the skin as possible.

Most tick-borne illnesses can be treated effectively when detected early. See your doctor right away if you develop a fever, rash, or flu-like symptoms after being in tick-infested areas.

It's also important to protect your hunting dog from tick bites and tick-borne disease. Ask your veterinarian about tick prevention before you hunt, and check your dog often for ticks. If you have concerns that your dog picked up a disease, see your veterinarian.

Save the tick! We'll identify it!

If you do find a tick, save it! Put the tick and a few blades of grass in a small, hard container. Send it to DOH for identification. It's simple: follow the steps on the submission form found at www.doh.wa.gov/ticks. You'll help us monitor ticks to better understand the risk of tick-borne disease in our state. On our website, you can learn more about Washington's ticks and how to protect yourself.

Western-blacklegged Tick (*Ixodes pacificus*)

The most common tick species found in Western Washington, and the primary vector of Lyme disease in western United States.



American Dog Tick (*Dermacentor variabilis*)

The most common tick species found in Eastern Washington, and a vector of tularemia and Rocky Mountain spotted fever.



Photos by URI TickEncounter Resource Center

In general, nymphal ticks are about the size of a poppy seed, and adult ticks, the size of a sesame seed. After becoming engorged by a blood meal, the body expands substantially, and may appear grayish-brown.

General Cougar Seasons

General Seasons:

- **Early hunting season:** Sept. 1 - Dec. 31
- **Late hunting season:** Jan. 1 - Apr. 30 or when the harvest guideline is reached, whichever occurs first. A 2018 cougar license/tag is required to hunt cougar in April 2018.

Harvest guideline system:

- In hunt areas with a harvest guideline, the cougar late hunting season may close on or after January 1 in one or more GMUs if cougar harvest meets or exceeds the guideline.
- Starting January 1, hunters may hunt cougar until the hunt area harvest guideline has been reached, or April 30th, whichever occurs first.
- All cougars killed by licensed hunters during the early and late hunting seasons, and seasons authorized by the Fish and Wildlife Commission shall be counted toward the harvest guideline.
- It is each cougar hunter's responsibility to verify if the cougar late hunting season is open or closed in hunt areas with a harvest guideline. Cougar hunters can

verify if the season is open or closed by calling the toll free cougar hunting hotline or visiting the Department's website. The hotline and website will be updated weekly beginning January 1.

License/Tag Required:

A valid big game license, which includes cougar as a species option.

ATTENTION - A 2018 cougar license/tag is required to hunt cougar in April 2018.

Bag Limit:

One cougar per license year, excluding cougar management removals authorized by the Fish and Wildlife Commission. It is unlawful to kill or possess spotted cougar kittens (usually <80 lbs.) or adult cougars accompanied by spotted kittens. Since cougars are solitary, observing multiple tracks suggests a female with offspring. However, smaller kittens may not be visible to hunters so please observe and be patient before shooting.

Hunting Methods:

Hunters may use any legal weapon for hunting cougar.

Hunting with Dogs:

The use of dogs to hunt cougar is prohibited statewide except during cougar management removals authorized by the Fish and Wildlife Commission.

Mandatory Reporting and Hide Sealing Requirements:

All successful cougar hunters must report cougar harvest to the hotline within 72 hours and must contact a WDFW office or call (see page 3 for regional office phone numbers) **to set up an appointment to have the pelt sealed within 5 days of the notification.** The skull and hide (both non-frozen) must be presented so teeth and biological samples can be taken. Placing a stick or wedge in the cougar's mouth after harvesting it, aids in the removal of teeth. Ensure proof of sex is left attached to the pelt. No one may possess an open WDFW cougar seal unless it has been cut by a licensed taxidermist or fur dealer who has received and invoiced the pelt for processing.

Hunt Area	Harvest Guideline
GMU 101	7-9
GMU 105	2
GMUs 108, 111	5-6
GMU 113	5-6
GMU 117	6-8
GMU 121	5-6
GMUs 124, 127, 130	7-9
GMUs 133, 136, 139, 142, 248, 254, 260, 262, 266, 269, 272, 278, 284, 290, 330, 334, 371, 372, 373, 379, 381	N/A ^b
GMUs 145, 166, 175, 178	3-4
GMUs 149, 154, 162, 163	4-5
GMUs 169, 172, 181, 186	3
GMU 203	5
GMU 204	6-8
GMUs 209, 215	4
GMUs 218, 231	5-6
GMU 224	2
GMUs 233, 239	4
GMUs 242, 243	5-6
GMUs 244, 246, 247	5-6
GMUs 245, 250	5-6
GMUs 249, 251	5-6
GMUs 328, 329, 335	6-7

Hunt Area	Harvest Guideline
GMUs 336, 340, 342, 346	5-6
GMUs 352, 356, 360, 364, 368	5-6
GMUs 382, 388	3-4
GMU 407	N/A ^b
GMUs 418, 426, 437	11-15
GMUs 448, 450	10-13
GMU 454	N/A ^b
GMU 460	5-6
GMUs 466, 485 ^a , 490	3
GMUs 501, 504, 506, 530	8-10
GMUs 503, 505, 520, 550	6-8
GMUs 510, 513	3-4
GMU 516	4
GMUs 524, 554, 556	3
GMU 560	5-6
GMU 564	1
GMU 568	2
GMU 572	3
GMUs 574, 578	4
GMUs 601, 602, 603, 612	5-7
GMUs 607, 615	4
GMUs 618, 636, 638	4-5
GMUs 621, 624, 627, 633	N/A ^b
GMUs 642, 648, 651	6-8

Hunt Area	Harvest Guideline
GMUs 652, 666	N/A ^b
GMUs 653, 654	5
GMUs 658, 660, 663, 672, 673, 681, 684, 699	9-12
GMU 667	3-4

Hunt Notes:

- a Only those hunters who have been drawn for a quality deer or elk permit in GMU 485 can hunt cougar in this unit.
- b These units have no harvest guideline.

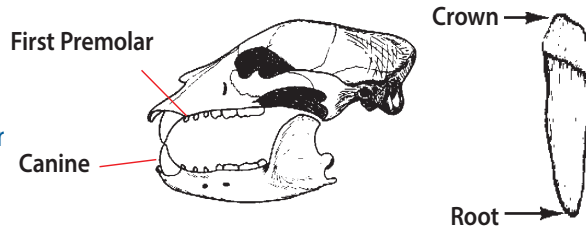
All hunters who harvest a cougar are required to report their harvest to the Cougar Hotline at: 1-866-364-4868 within 72-hours (press 3 after greeting).

The hotline can also be used to check if Cougar Hunt Areas are open or closed (press 2 after greeting) or go online at: wdfw.wa.gov/hunting/cougar

Fall Black Bear General Seasons

MANDATORY Submission of Bear Teeth Statewide

All successful black bear hunters statewide **MUST** submit a black bear premolar tooth per WAC 220-415-090. Tooth envelopes are available at all WDFW offices (see page 3). The premolar tooth is located behind the canine tooth of the upper jaw.



If you kill a bear in Chelan, King, or Snohomish counties, please provide a premolar tooth, hair and tissue sample to any WDFW regional office within 24 hours of harvesting a bear (see page 3).

General Information

License Required:

A valid big game hunting license, which includes black bear as a species option.

2nd Black Bear License/Tag:

A second black bear transport tag/license must be purchased to take a second bear. (see [bag limit restrictions below](#)). Hunters may purchase a maximum of two black bear transport tag/licenses.

Bag Limit:

Two black bear during the license year, only one (1) of which may be taken in Eastern Washington.

Hunting Method:

Hunters may use any legal weapon for hunting black bear.

Hunting with Dogs and Bait:

Bait or hounds are not allowed for bear hunting (RCW 77.15.245).

Attention:

Hunters are urged to not shoot a sow with cubs. Sows may be accompanied by cubs in the fall (30-50 lbs) that tend to lag behind when traveling, so please observe and be patient before shooting.

Fall Black Bear -You will owe one hunting activity report for your general season hunting activity report, IN ADDITION to the special permit awarded.

Hunt Zone	Hunt Dates	Hunt Area GMUs
Coastal	Aug. 1-Nov. 15	GMUs 501, 504, 506, 530, 601, 602, 603, 607 through 621, 636 through 651, 658 through 663, 672 through 684
Puget Sound	Aug. 1-Nov. 15	GMUs 407, 410, 454, 624, 627, 633, 652, 666, 667
North Cascades	Aug. 1-Nov. 15	GMUs 418 through 450, 460
South Cascades	Aug. 15-Nov. 15	GMUs 466, 485*, 503, 505, 510 through 520, 524, 550 through 574, 653, 654
Okanogan	Aug. 15-Nov. 15	GMUs 203, 209 through 243
East Cascades	Aug. 1-Nov. 15	GMUs 244 through 247, 249 through 251, 328, 329 through 368, 382, 388, 578
Northeastern A	Sept. 1-Nov. 15	GMUs 101 through 121, 204
Northeastern B	Aug. 15-Nov. 15	GMUs 124 through 130
Blue Mountains	Sept. 1-Nov. 15	GMUs 145 through 154, 162 through 186
Columbia Basin	Aug. 1-Nov. 15	GMUs 133, 136, 139, 142, 248, 254, 260 through 290, 371 through 381
Long Island	Sept. 1-Nov. 15	GMU 699**

Hunt Notes

- * Only hunters drawn for a quality deer or elk permit in GMU 485 may hunt black bear in this unit.
- ** Archery only.

Know Your Bears Grizzlies are Protected by State and Federal Law

Bear Identification Program: http://wdfw.wa.gov/hunting/bear_cougar/bear/index.html



COUGAR

BLACK BEAR SEASONS

Spring Black Bear Special Permit Seasons

Application Submission Period: January 2 - midnight on February 28, 2018

NEW! 2018 Spring Black Bear Special Permit Hunts will be announced November 2017.

Please check the WDFW web page at <http://wdfw.wa.gov/> for the hunt area announcement. Additionally, information will be provided to all vendors and licensed hunters.

WDFW is changing the timing for determining spring bear hunt areas and permit numbers. This will improve alignment of management needs where it is most needed. Spring bear seasons are typically used to address specific management needs, such as tree damage on industrial managed timberlands, nuisance and damage, or to better distribute harvest. Bear seasons are assessed using trends in the percent female bears in the harvest, the median age of harvested males and females, and total harvest.

Note: The Department will present any proposed changes to hunt areas, dates and permits during the August Commission meeting.

Who May Apply:

Anyone with a valid 2018 black bear license/tag.

License Required:

A valid big game hunting license/tag, which includes black bear as a species option.

How to Apply:

See pages 12-13 for application instructions.

Hunting Method:

Hunters may use any legal weapon for hunting black bear.

Hunting with Dogs and Bait:

Bait or hounds are not allowed for bear hunting (RCW 77.15.245).

Access:

Hunters interested in hunting western Washington damage hunts should contact the appropriate tree farms before submitting an application to find out what areas are open.

Bag Limit:

One black bear per special permit season. A bear taken during the permit season applies towards the annual two bear bag limit (see page 67).

No hunting of Pronghorn Antelope




Illustration provided by Montana Fish, Wildlife & Parks

Pronghorn antelope disappeared from Washington decades ago, but have recently been reintroduced to both the Yakama and Colville Reservations (where tribal governments have authority over non-migratory wildlife). You may encounter small groups, both within, and well beyond the borders of these reservations. Although classified as a game species in Washington, there is currently NO harvest of pronghorns authorized by the Washington Fish and Wildlife Commission. The distribution of pronghorns in Washington overlaps that of mule deer. Hunters: Please be aware of the difference.

Moose Special Permits

Application Submission Period: April 20 - midnight on May 24, 2017

- **These hunts are for special permit holders only. See pages 12-13 for instructions on how to apply.**
- You may purchase and submit up to five moose permit applications; one permit application per hunt category, for which you qualify, as listed in the following tables.
- Only one moose may be taken per hunter during the hunting season.
- **Hunting licenses for mountain goat, moose and bighorn sheep do not have to be purchased unless you are selected for a special hunt permit. Licenses must be purchased by the deadline established (15 day minimum) or the permit will be deemed void and offered to the next ranking applicant. Successful applicants are advised to read their notice of selection carefully and be mindful of the deadline to purchase their license.**

Hunters with permits to harvest antlerless moose are requested to refrain from taking cows with calves in their immediate vicinity. Some moose cows in Washington do not produce calves in all years, or may have already lost them by hunting season. WDFW requests that hunters with antlerless-moose permits attempt to harvest these animals.

Who May Apply:

Any Moose Category: Anyone, except those who have previously harvested a moose in Washington State under an “Any Moose” permit. An individual may only harvest one moose under the “Any Moose” category during his or her lifetime.

Antlerless Only Category: Anyone may apply, every year, regardless of prior harvest(s).

Antlerless Only - Youth, Over-65, Disabled Categories: Anyone may apply that meets the requirements for the particular category, every year, regardless of prior harvest(s).

Master Hunter Any Moose Category: Only Master Hunters may apply, every year, regardless of prior harvest(s).

Raffle & Auction permits: Anyone may apply every year.

Hunt Choices:

Up to 4 hunt choices may be selected per category.

Hunt Choice	Hunt Name	Notes	Permit Season	GMU or Boundary	Permits	2016 Apps/Avg Points
Any Moose						
8000	Kettle Range-East Okanogan		Oct 1 – Nov 30	GMUs 101, 105, 204	10	4428/16
8001	Douglas A – Early		Oct 1 – Oct 31	GMU 108	3	1258/11
8002	Douglas A – Late		Nov 1 – Nov 30	GMU 108	3	1099/15
8003	Aladdin A – Early		Oct 1 – Oct 31	GMU 111	3	1888/13
8004	Aladdin A – Late		Nov 1 – Nov 30	GMU 111	3	1614/11
8005	Selkirk		Oct 1 – Nov 30	GMU 113	15	8257/16
8006	49 Degrees North A – Early		Oct 1 – Oct 31	GMU 117	15	11909/14
8007	49 Degrees North A – Late		Nov 1 – Nov 30	GMU 117	15	10261/13
8008	Parker Lake A – Archery	F, V	Sep 1 - 30	Moose Area 3	2	613/13
8009	Parker Lake A - Muzzleloader	F, W	Oct 1 - Oct 31	Moose Area 3	2	574/18
8010	Huckleberry A – Early		Oct 1 – Oct 31	GMU 121	6	4910/17
8011	Huckleberry A – Late		Nov 1 – Nov 30	GMU 121	6	3923/15
8012	Spokane West A	C	Oct 1 – Nov 30	GMU 124 w of Hwy 395	1	635/18
8013	Mt Spokane South A		Oct 1 – Nov 30	Moose Area 1 (within 124)	8	4437/14
8014	Mt Spokane North A		Oct 1 – Nov 30	Moose Area 2 (within 124)	8	5645/16
8015	Hangman	C	Oct 1 – Nov 30	GMU 127 & 130	4	1187/13

Submission of Moose Incisor Tooth: Hunters who are drawn for a moose permit will be provided a postage-paid envelope. Successful hunters are strongly encouraged to pull an incisor tooth and return it to WDFW in the postage-paid envelope in order to determine the age of harvested moose. This will not only allow a hunter to know the age of their trophy moose, but will assist WDFW in sustainably managing moose populations in Washington.

Moose Special Permits

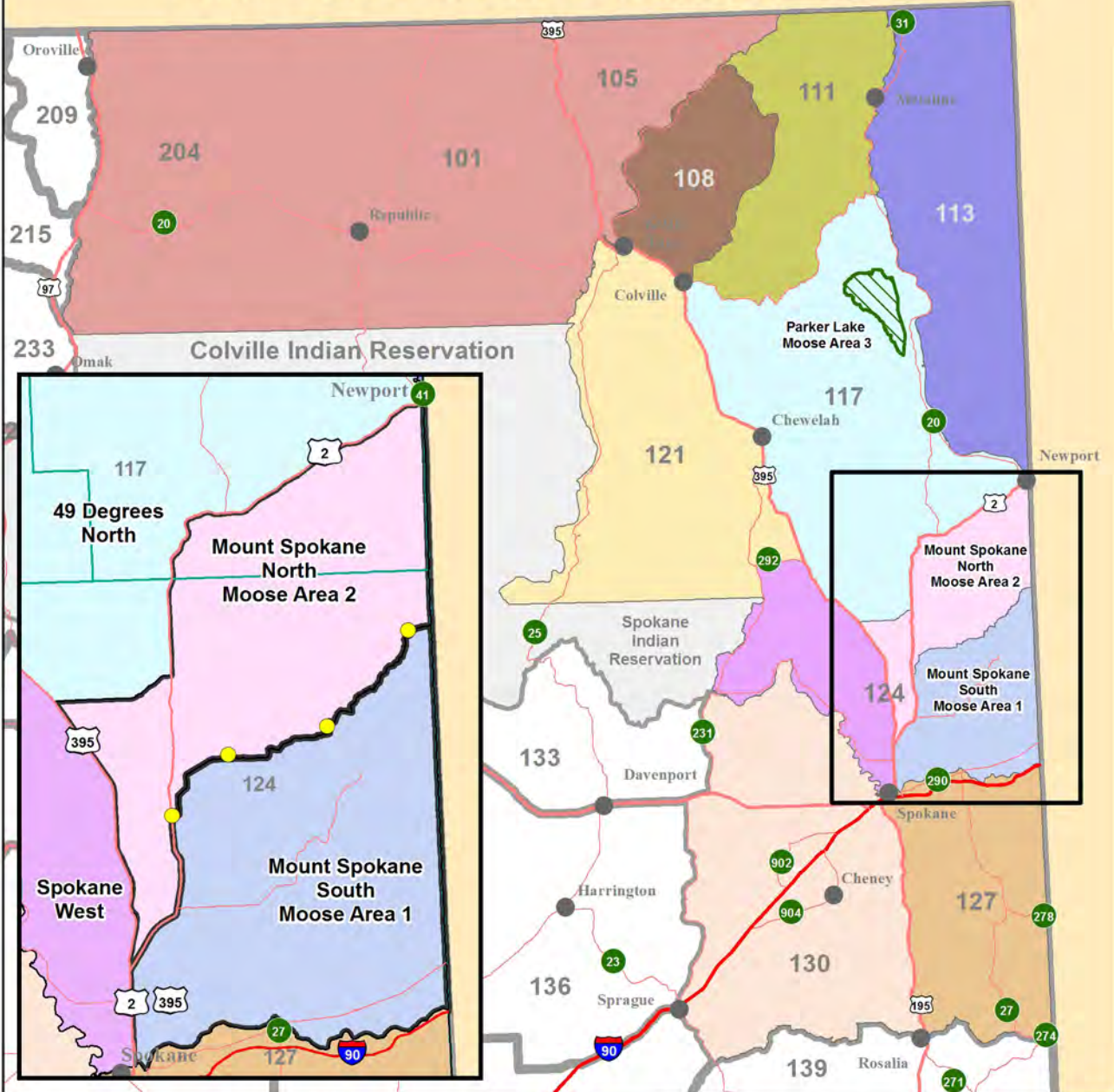
Application Submission Period: April 20 - midnight on May 24, 2017

Hunt Choice	Hunt Name	Notes	Permit Season	GMU or Boundary	Permits	2016 Apps/Avg Points
Antlerless Only						
8016	Douglas B		Oct 1 – Nov 30	GMU 108	2	1424/18
8017	Aladdin B		Oct 1 – Nov 30	GMU 111	2	2154/14
8018	49 Degrees North B		Oct 1 – Nov 30	GMU 117	2	6270/15
8019	Huckleberry B		Oct 1 – Nov 30	GMU 121	3	4605/12
8020	Spokane West B	C	Oct 1 – Nov 30	GMU 124 w of Hwy 395	2	737/6
8021	Mt Spokane South B		Oct 1 – Nov 30	Moose Area 1 (within 124)	8	4789/12
8022	Mt Spokane North B		Oct 1 – Nov 30	Moose Area 2 (within 124)	7	5213/12
8023	Mica Peak	C	Oct 1 – Nov 30	GMU 127	4	1314/13
8024	Cheney B	C	Oct 1 – Nov 30	GMU 130	2	389/7
Youth Only - Antlerless Only						
8025	49 Degrees North Y	A	Oct 1 – Nov 30	GMU 117	2	1793/6
8026	Mt Spokane South Y	A	Oct 1 – Nov 30	Moose Area 1 (within 124)	8	1609/5
8027	Mt Spokane North Y	A	Oct 1 – Nov 30	Moose Area 2 (within 124)	8	1685/5
65 and Over - Antlerless Only						
8028	49 Degrees North V	U	Oct 1 – Nov 30	GMU 117	2	1439/10
8029	Huckleberry V	U	Oct 1 – Nov 30	GMU 121	2	1230/13
Disabled Hunter - Antlerless Only						
8030	49 Degrees North D	M	Oct 1 – Nov 30	GMU 117	3	861/17
8031	Mt Spokane North D	M	Oct 1 – Nov 30	Moose Area 2 (within 124)	1	702/13
Master Hunter - Any Moose						
8032	Spokane District MH	HC	Aug 1, 2017 – Mar 31, 2018	GMUs 124-142	10	390/13

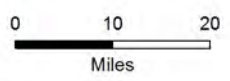
Moose Hunt Notes

A	Applicants must be eligible to purchase a youth moose permit application. An adult must accompany the youth hunter during the hunt.
C	Private lands; access is extremely limited. If you cannot secure access to private lands, do not apply for these hunts.
F	This special hunt is offered by the USAF Survival School on a trial basis and will be evaluated based on student safety each year for continuation. Hunters will be required to check in with the USAF Survival School for their hunting area assignments. Successful applicants will be contacted by the USAF Survival School for instructions.
HC	This is a damage hunt administered by WDFW designated hunt coordinator. Only master hunters may apply, and any weapon may be used. Successful applicants will be contacted on an as-needed basis to help with specific sites of nuisance moose activity in designated areas. Not all successful applicants will be contacted in any given year.
M	Applicants must possess a Disabled Hunter Permit.
U	Applicants must be eligible to purchase a 65 years of age or older permit application.
V	Archery Only
W	Muzzleloader Only

2017-2018 Moose Hunt Areas



Moose Areas		Administrative Boundaries	Transportation Network
Mount Spokane South Moose Area 1	Douglas	International Border	Interstate Highway
Mount Spokane North Moose Area 2	Huckleberry	State Line	US Highway
Parker Lake - Moose Area 3	Kettle Range - East Okanogan	County Line	State Route
49 Degrees North	Mica Peak	City or Town	
Aladdin	Selkirk Mountains	Game Management Unit	
Cheney	Spokane West		



MOOSE PERMITS

Mountain Goat Special Permits

Application Submission Period: April 20 - midnight on May 24, 2017

These hunts are for special permit holders only. See pages 12-13 for instructions on how to apply.

Hunting licenses for mountain goat, moose and bighorn sheep do not have to be purchased unless you are selected for a special hunt permit. Licenses must be purchased by the deadline established (15 day minimum) or the permit will be deemed void and offered to the next ranking applicant. Successful applicants are advised to read their notice of selection carefully and be mindful of the deadline to purchase their licence.

Be advised that goat hunts are physically challenging, often requiring travel to remote areas.

Mountain Goat Special Permit Hunts:

In addition to the mandatory inspection and marking of your harvested mountain goat, you will owe one hunting activity report for EACH special permit awarded.

Hunt Choice	Goat Hunt Area Name (Number)	Permit Season	Special Restrictions	Permits	2016 Apps/Avg. Points
6000	North Lake Chelan (2-1)	Sept. 15 - Nov. 30	Any Legal Weapon	2	2570/15
6001	South Lake Chelan (2-3)	Sept. 15 - Nov. 30	Any Legal Weapon	1	2186/19
6002	Naches Pass (3-6)	Sept. 15 - Nov. 30	Any Legal Weapon	3	5420/14
6003	Bumping River (3-7)	Sept. 15 - Nov. 30	Any Legal Weapon	3	4931/17
6004	Chowder Ridge (4-3)	Sept. 15 - Nov. 30	Any Legal Weapon	1	1600/13
6005	Lincoln Peak (4-4)	Sept. 15 - Nov. 30	Any Legal Weapon	2	1285/14
6006	Avalanche Gorge (4-7)	Sept. 15 - Nov. 30	Any Legal Weapon	3	1613/11
6007	Boulder River North (4-8)	Sept. 15 - Nov. 30	Any Legal Weapon	1	851/20
6008	Goat Rocks-Tieton River (5-4/3-9)	Sept. 15 - Nov. 30	Any Legal Weapon	5	5974/14

Conflict Reduction

6009	East Olympic Mountains A (6-1)	Sept. 15-25	Any legal weapon	3	2305/2
6010	East Olympic Mountains B (6-1)	Sept. 26 - Oct. 6	Any legal weapon	3	2212/2

Who May Apply:

Mountain Goat Category: Anyone, except those who have previously harvested a mountain goat in Washington State after 1998.

Conflict Reduction Category: Anyone, except those who have previously harvested a mountain goat in Washington State after 1998.

Raffle and Auction Permits: Anyone may apply every year.

Bag Limit:

One adult goat of either sex with horns 4 inches or longer. WDFW strongly encourages hunters to refrain from shooting nannies, except in conflict reduction hunts. Although nannies can be legally taken by permit holders, mountain goat populations are very sensitive to removal of adult females. Goat hunters: Please review the educational material sent you, and make all efforts to harvest a billy. In the East Olympic Goat-Conflict Reduction hunts the harvesting of any goat is encouraged. There may be relatively few goats in these hunt units.

Weapon Restrictions:

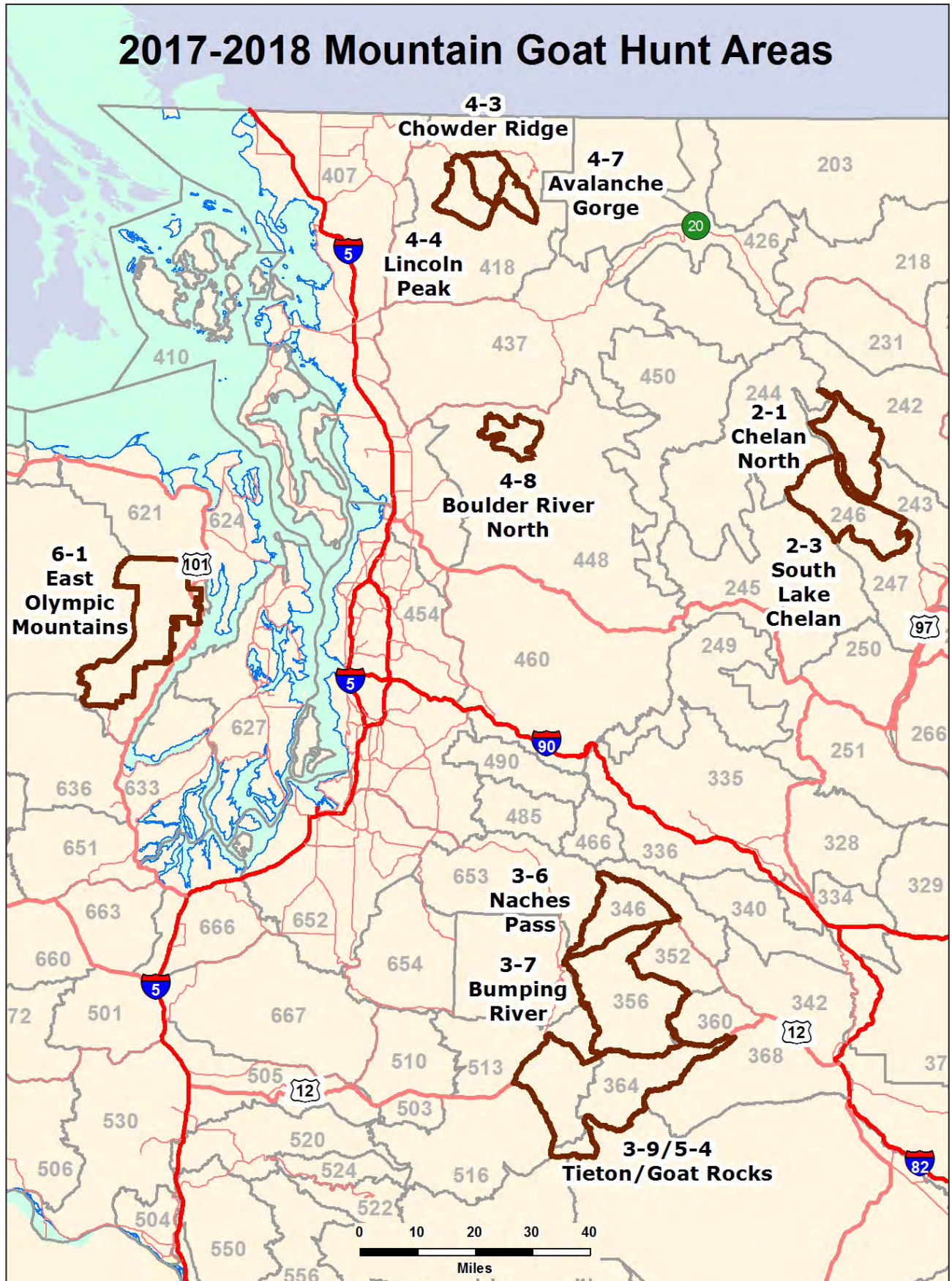
Permit holders may use any legal weapon. Archers may begin hunting on September 1.

Hunt Choices:

Up to 4 hunt choices may be selected per category.

Notes: A hunter who kills a mountain goat in Washington MUST present the head with horns attached for inspection within 10 days to a WDFW Regional or District office or a location designated by a Department representative. Call a WDFW Regional or District office to schedule an appointment with a biologist for inspection. Inspection does not substitute for Mandatory Hunter Reporting (see page 6). For mountain goats, both are required. After inspection, the head/horns of a lawfully harvested mountain goat in Washington may be kept for personal use.

Mountain Goat Special Permits



MOUNTAIN GOAT PERMITS

Bighorn Sheep Special Permits

Application Submission Period: April 20 - midnight on May 24, 2017

These hunts are for special permit holders only. See pages 12-13 for instructions on how to apply.

You may purchase and submit up to five bighorn sheep permit applications; one permit application per hunt category, for which you qualify, as listed below.

Hunting licenses for mountain goat, moose and bighorn sheep do not have to be purchased unless you are selected for a special hunt permit. Licenses must be purchased by the deadline established (15 day minimum) or the permit will be deemed void and offered to the next ranking applicant. Successful applicants are advised to read their notice of selection carefully and be mindful of the deadline to purchase their license.

Who May Apply:

Any Ram Category: Anyone, except those who have previously harvested a bighorn sheep ram in Washington State under an "Any Ram" permit.

An individual may only harvest one bighorn sheep ram under the "Any Ram" category during his or her lifetime.

Adult Ewe Category: Anyone may apply, every year, regardless of prior harvest(s).

Adult Ewe-Youth/Disabled Juvenile Ram Categories: Anyone may apply that meets the requirements for the particular category, every year, regardless of prior harvest(s).

Raffle and Auction Permits: Anyone may apply every year.

Bag Limit: 1 bighorn ram, except in designated adult ewe hunts, one bighorn adult ewe.

Weapon Restrictions: Permit holders may use any legal weapon.

Hunt Choices: Up to 4 hunt choices may be selected per category.

Horn Marking Requirements:

A hunter who kills or possesses a bighorn sheep ram taken in Washington must present the horns for inspection and marking within 10 days to a WDFW Regional or District Office or a location designated by a department representative. Call a WDFW Regional or District Office to schedule an appointment with a biologist for horn marking. A WDFW employee will permanently mark an identification number on one of the horns. Inspection and marking does NOT substitute for Mandatory Hunter Reporting (see page 6). For bighorn sheep, both are required.

Bighorn Sheep Special Permit Hunts - In addition to the mandatory inspection and marking of your harvested bighorn sheep, you will owe one hunting activity report for EACH special permit awarded.

Hunt Choice	Hunt Name	Hunt Notes	Permit Season	Permit Hunt Boundary Description	Special Restrictions	Permits	2016 Apps/Avg Pts
Any Ram							
5001	Selah Butte A		Nov. 7-30	Sheep Unit 4	Any Legal Weapon	2	4167/12
5002	Umtanum		Sept. 15 - Oct. 10	Sheep Unit 5	Any Legal Weapon	2	5409/15
5003	Cleman Mountain A		Sept. 15 - Oct. 10	Sheep Unit 7	Any Legal Weapon	3	6080/17
5004	Mt. Hull A		Sept. 15 - Oct. 10	Sheep Unit 10	Any Legal Weapon	1	1758/20
5005	Lincoln Cliffs		Sept. 15 - Oct. 10	Sheep Unit 12	Any Legal Weapon	1	2376/12
5006	Quilomene		Sept. 15 - Oct. 10	Sheep Unit 13	Any Legal Weapon	2	3483/18
5007	Swakane		Sept. 15 - Oct. 10	Sheep Unit 14	Any Legal Weapon	2	5526/19
5008	Manson		Nov. 7-30	Sheep Unit 16	Any Legal Weapon	2	2492/20
5009	Chelan Butte A		Sept. 15 - Oct. 10	Sheep Unit 18	Any Legal Weapon	2	4203/14
Adult Ewe ONLY							
5010	Cleman Mountain D		Nov. 13-30	Sheep Unit 7	Adult ewe only; Any Legal Weapon	10	2237/12
5011	Mt. Hull B		Oct. 1-10	Sheep Unit 10	Adult ewe only; Any Legal Weapon	1	1741/17

Category continued on next page...

Bighorn Sheep Permits

Application Submission Period: April 20 - midnight on May 24, 2017

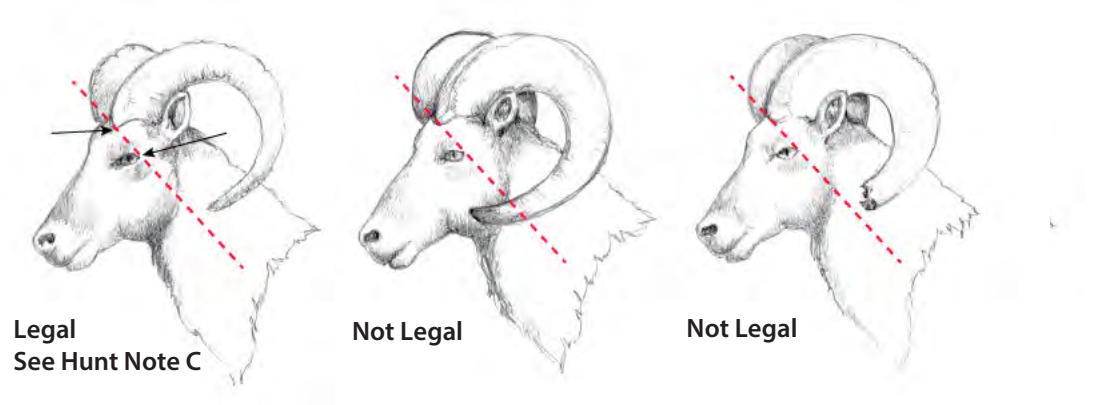
Bighorn Sheep Special Permit Hunts - In addition to the mandatory inspection and marking of your harvested bighorn sheep, you will owe one hunting activity report for EACH special permit awarded.

Hunt Choice	Hunt Name	Hunt Notes	Permit Season	Permit Hunt Boundary Description	Special Restrictions	Permits	2016 Apps/ Avg Pts
Youth Hunt – Adult Ewe ONLY							
5012	Mt. Hull C	A	Oct. 1-10	Sheep Unit 10	Adult ewe only; Any Legal Weapon	1	939/1
Hunters with Disabilities - Adult Ewe ONLY							
5013	Chelan Butte C	B	Oct. 11-31	Sheep Unit 18	Adult ewe only; Any Legal Weapon	2	138/2
Hunters with Disabilities - Juvenile Ram ONLY							
5014	Chelan Butte B	B, C	Oct. 11-31	Sheep Unit 18	Juvenile Ram ^C ; Any Legal Weapon	2	176/1

Bighorn Sheep Hunt Notes

A	Applicants must be eligible to purchase a youth permit application. An adult must accompany the youth hunter during the hunt.
B	Applicants must possess a Disabled Hunter Permit.
C	A juvenile ram is defined as a male bighorn sheep having at least one "unbroomed" horn that does not extend past an imaginary line beginning at the point on the animals' forehead where the front of the horn base adjoins the skull, and continuing downwards and in a posterior direction through the posterior edge of the eye. A "broomed" horn is defined as a sheep horn that has been broken, splintered, frayed or rubbed in the wild, thus shortening its length and disrupting its natural taper.


Juvenile Ram ONLY Hunt



Major Causes of Hunting Accidents

Careless handling of firearms is the cause of most hunting-related accidents. Careless handling accidents can be prevented if shooters follow three simple rules:

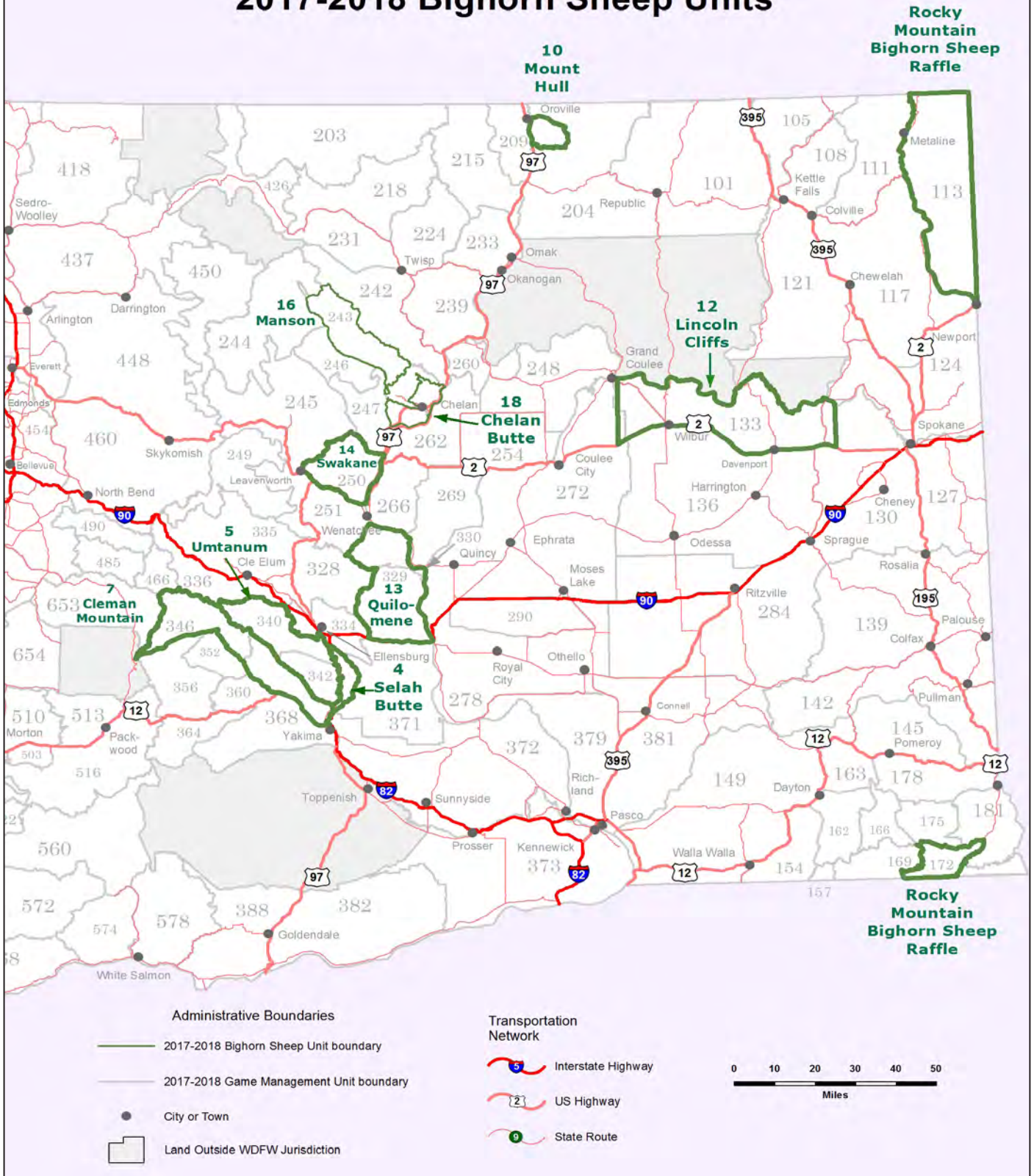
- Treat every firearm as if it were loaded. Keep the firearm pointed in a safe direction at all times.
- Keep the firearm's safety on and the chamber empty until ready to fire.
- Keep fingers away from the trigger until you are ready to fire.



BIGHORN SHEEP PERMITS

Bighorn Sheep Units

2017-2018 Bighorn Sheep Units



Small Game and Other Wildlife Seasons





A small game license is required for hunting all small game, except forest grouse and coyotes, which can be hunted with a big game or small game license.

Small Game and Other Wildlife Seasons

Small Game Species	Bag Limit	Season Dates	Notes and Exceptions
Bobcat	None	Statewide: Sept. 1 - Mar. 15	Sealing of pelt required. Bobcat may not be hunted with dogs. Pelt Sealing Requirements: Successful hunters/trappers must contact a WDFW office within 20 days of the close of the hunting or trapping season to schedule a hide sealing appointment. The bobcat hide must not be frozen so a seal may be attached. No one may possess an open WDFW bobcat seal unless it has been cut by a licensed taxidermist or fur dealer who has received and invoiced the pelt for processing.
Fox	None	Statewide: Sept. 1 - Mar. 15	CLOSED within the exterior boundaries of the Mt. Baker-Snoqualmie, Okanogan, Wenatchee, and Gifford Pinchot National Forests.
Raccoon	None	Statewide: Sept. 1 - Mar. 15	CLOSED on Long Island within Willapa National Wildlife Refuge.
Cottontail Rabbit and Snowshoe Hare	5/day, see notes	Statewide: Sept. 1 - Mar. 15	Possession limit: 15 straight or mixed bag.
Forest Grouse	4/day, to include not more than 3 Blue Grouse, 3 Spruce Grouse, and 3 Ruffed Grouse	Statewide: Sept. 1 - Dec. 31	Possession limit: 12 grouse; to include not more than 9 Blue Grouse, 9 Spruce Grouse, and 9 Ruffed Grouse. Forest grouse may be hunted with either a big game or small game license.
Crow	None	Statewide: Sept. 1 - Dec. 31	Crows in the act of depredation may be taken at any time.
Coyote	None	Year round.	Coyote may not be hunted with dogs. A small game or big game hunting license is required.
Lynx, Fisher, Pygmy Rabbit, Jackrabbit, Ptarmigan, Sage Grouse, and Sharp-tailed Grouse	Closed statewide, year-round.		
Beaver, Badger, Weasels, Marten, Mink, Muskrat, and River Otter	May only be taken by trapping.		

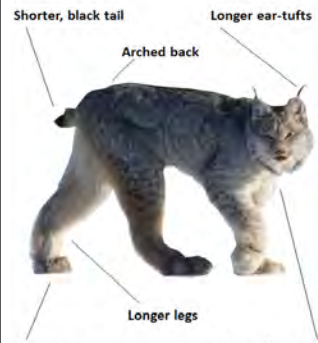

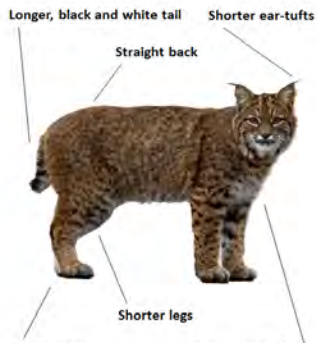

Identification of Wolves and Lynx in Washington

How to recognize a gray wolf

<p>GRAY WOLF</p> <p>Color: light gray to black</p> <p>Dimensions: 2.5 feet tall, 5-6 feet long</p> <p>Broad snout</p> <p>Round ears</p>  <p>80-120 pounds Paw size: 4" x 5"</p> 	<p>COYOTE</p> <p>Color: light gray/brown</p> <p>Dimensions: 1.5 feet tall, 4 feet long</p> <p>Tall pointed ears</p> <p>Narrow snout</p>  <p>20-50 pounds Paw size: 2" x 2.5"</p> 
--	--

Adapted from information from USFWS and the Salt Lake Tribune

Lynx or Bobcat?

<p>Lynx (<i>Lynx canadensis</i>) <small>Photo by Keith Williams</small></p>  <p>Lynx</p>  <p>4"</p>	<p>Bobcat (<i>Lynx rufus</i>) <small>Photo by Kevin Pickell</small></p>  <p>Bobcat</p>  <p>2 1/4"</p>
--	---

Lynx: 24" - 33"
 Bobcat: 22" - 26"

SMALL GAME & TURKEY

Wolves and Lynx are back in Washington.

They are protected under both federal and state law and may not be shot or killed.

Be sure of identification if you are hunting coyotes or bobcat.

Night Hunting, Hound Hunting and Permits During Deer and Elk Hunting Seasons

Hunting at night:

- Bobcat and raccoon may be hunted with lights at night during established bobcat and raccoon seasons, **EXCEPT it is unlawful to hunt bobcat and raccoon at night during the months of October or November during the dates established for modern firearm deer or elk general seasons in eastern and western Washington.**
- Hunting big game with the aid of an artificial light, spotlight, or night vision equipment is prohibited. Night vision equipment includes electronic light amplification devices, thermal imaging devices, and other comparable equipment used to enhance night vision.
- Coyote may be hunted at night with lights year round, **EXCEPT it is unlawful to hunt coyote at night during the months of October or November during the dates established for modern firearm deer or elk general seasons in eastern and western Washington.**

Hound hunting:

- The use of dogs to hunt black bear, bobcat, coyote, and cougar (except as noted below) is prohibited year-round.
- Dogs may be used to hunt raccoon and specific permit-only cougar hunts, **EXCEPT it is unlawful to hunt raccoons with dogs during the months of October or November during the dates established for modern firearm deer or elk general seasons in eastern and western Washington.**

Hunting Contest Permits

- A hunting contest permit is required for all hunt contests. Please refer to WDFW Small game and trapping website at http://wdfw.wa.gov/hunting/smallgame_trapping/index.html for rules and application.

Wild Turkey Seasons

General Wild Turkey Hunting Information:

- Hunters who harvested two birds in eastern Washington during the spring CAN participate in fall turkey seasons. Each season has a separate bag limit.
- Hunting hours for turkeys: one-half hour before sunrise to sunset.
- It is illegal to hunt turkeys with a weapon other than shotgun or muzzelloading shotgun shooting #4 or smaller shot (0.13 inches diameter or smaller), bow and arrow, or crossbow. See page 117 for shot size diagram.
- Turkey hunters are required to report their hunting activity for each tag purchased and for their special permit if drawn for one (see page 6).
- It is unlawful to use dogs, electronic calls, or electronic decoys to hunt turkey.
- Baiting game birds is illegal.

General Seasons

License Required: A small game license and a valid, unnotched turkey transport tag.

Wild Turkey

You will owe one hunting activity report FOR EACH TURKEY TRANSPORT TAG purchased.

Season	Season Dates	GMUs	Bag Limit/Legal Bird
Spring Seasons			
Youth Only	April 7-8, 2018	Statewide	The combined spring/youth spring season limit is three (3) birds. Only two (2) turkeys may be killed in Eastern Washington, except only one (1) may be killed in Chelan, Kittitas, or Yakima counties. One (1) turkey may be killed per year in Western Washington outside of Klickitat County. Two (2) turkeys may be killed in Klickitat County. Male turkeys and turkeys with visible beards only
Spring General Season	April 15-May 31		
Fall General Seasons			
Early Fall General Season	Sept. 23-Oct. 31	101 through 142	The seasonal bag limit is three (3) turkeys during the early fall general season with the following area restrictions: <ul style="list-style-type: none"> • GMUs 101, 145–154, 162–186: Limited to 1 turkey (either sex) • GMUs 105–121: Limited to 2 turkeys (beardless only) • GMUs 124–142: Limited to 2 beardless turkeys plus 1 either sex turkey (Total harvest of 3-turkeys must be a combination of the three bulleted categories listed above.)
		Sept. 23-Oct. 13	
Late Fall General Season	Nov. 20-Dec. 15	105-154, 162-186	One (1) either sex turkey.

Special Permit Only Seasons

Application Submission Period:

April 20 through midnight on May 24, 2017.

Who May Apply:

Anyone with a small game hunting license. See pages 12-13 for application instructions.

Required to Hunt:

A small game hunting license, a valid turkey tag, and a valid special permit.

Legal Bird:

Either sex.

TURN IN A
POACHER

Wild Turkey Special Permit Hunts

You will owe one hunting activity report for FOR EACH TURKEY TRANSPORT TAG purchased.

Hunt Choice	Hunt Name	Hunt Area	Season Dates	Bag Limit	Permits	2016 Apps/ Avg Points
3000	Klickitat	GMUs 382, 388, 568-578	Sept. 23 - Oct. 13	1	150	529/2
3001	Methow	GMUs 218-231 and 242	Nov. 15 - Dec. 15	1	50	195/2
3002	Teaway	GMU 335	Nov. 15 - Dec. 15	1	50	285/2

Turn in a Poacher (TIP) Trailer

The Washington Hunter Education/Turn In A Poacher (HE/TIP) trailer has two primary purposes: a) To engage the hunting public and general public in direct protection of their natural resources; and b) To promote Hunter Education and recruitment of the next generation of hunters needed to continue the heritage of hunting in Washington State. It will be used by Fish and Wildlife Officers throughout the state as a community policing and preventative enforcement tool. Scheduling of the TIP Trailer is determined by the Enforcement Headquarters Lieutenant (360-902-2923). The Gift and Donation Policy for the TIP Trailer and Truck can be reviewed at <http://wdfw.wa.gov/poaching>.



Washington State Patrol Phone Numbers:

Aberdeen/Hoquiam (360) 533-5707	Centralia/Chehalis (360) 748-6633	Marysville (360) 658-1345	Tacoma (253) 536-6210
Bellevue (425) 649-4370	Ephrata (509) 754-3571	Olympia (360) 596-1999	Vancouver (360) 449-7999
Bellingham (360) 676-2076	Gig Harbor (253) 858-8800	Port Angeles (360) 452-3394	Wenatchee (509) 663-9721
Bremerton (360) 478-4646	Long Beach Peninsula (360) 533-5707	Shelton (360) 426-6674	Yakima (509) 575-2320
Burlington (360) 757-1175	Longview/Kelso (360) 577-2050	Spokane (509) 456-4101	

Become a Good Witness

Visit the Eyes In The Woods Association website and enroll in a Crime Observation and Reporting Training (C.O.R.T.) session.

www.eyesinthewoods.org/CORT/CORT.htm

SMALL GAME
& TURKEY

Turn in a Poacher (TIP) Program

Every year poachers steal hunting and fishing opportunities and hundreds of animals and fish from the citizens of Washington. Poaching is a serious crime conducted by thieves. You can help protect our fish and wildlife resources and critical fish and wildlife habitats by reporting violations.

The Washington State Department of Fish and Wildlife (WDFW) Enforcement Program encourages any citizen who witnesses a fish and wildlife offense to report the violation. There currently is about one Fish and Wildlife Police Officer for every 45,000 citizens. The state encompasses 66,582 square miles and 28,000 combined miles of shoreline. That means information from concerned citizens is critically important in controlling fish and wildlife crime.

The **Turn In a Poacher (TIP) program** provides the public with the opportunity to anonymously report fish and wildlife violations.

What To Look For:

If you believe you have just witnessed a fish/wildlife violation, gather all the necessary information to report (immediate reporting will significantly increase the ability of an Officer to contact the violator while still in the field):

1. Automobile license plate number, make, model, year, general condition (4x4, camper/canopy, etc.).
2. Description of person(s) that committed the violation (sex, general age, race, hair color, general build, name/address if known).
3. Type of violation, where and when it occurred (time, Game Management Unit, Marine Area, GPS coordinates, road junction), and species involved.

Never confront a poacher. Avoid getting too close to or examining a dead animal because such actions may contaminate the site and make an investigation difficult. So don't disturb the crime scene.

Interstate Wildlife Violator Compact

The Interstate Wildlife Violator Compact is an agreement that recognizes suspension of fishing, hunting, and trapping licenses in member states. There are currently 34 member states including Washington, Oregon, California, Idaho, Montana, Colorado, Wyoming, Utah, Nevada, New Mexico, and Arizona. This means that illegal activities in one state can affect a person's fishing or hunting privileges in all participating states.

Reward Program

Information that contributes substantially to an arrest of another person for violation of Title 77.15 RCW or WAC 220, including the loss of fish, wildlife, or damage to WDFW property, could be eligible for a cash reward. Annually, about \$8,000 is paid in rewards.

Hunting bonus points (up to 10) may be awarded for violation information about illegal hunting or killing of big game or an endangered species. Bonus points provide a greatly improved chance of drawing special permits for hunting.



OPTIONS FOR REPORTING VIOLATIONS/POACHING

DIAL 911 TO REPORT POACHING IN PROGRESS

FOR NON-EMERGENCY VIOLATIONS/POACHING:

- Call WDFW toll-free 1-877-933-9847 (1-877-WDFW-TIP); or
- Use the dedicated WDFW email address (reportpoaching@dfw.wa.gov); or
- **TEXT YOUR POACHING/VIOLATION TIP** anonymously to the WDFW poaching hotline.
 1. Start a text message on your phone. On the first line of the message type the key word WDFWTIP. Then add a space and type in the violation information.
 2. Then, from the phone's menu, select SEND TO: and type in 847411 (TIP411), and press send (Note: The text message is sent to a special computer server that will mask your identity and assign an alias); or
- Report the crime on-line to WDFW by using the following web address: <http://wdfw.wa.gov/poaching>; or
- Report the crime to the nearest WDFW Regional Office if during normal work hours, 8:00 am-5:00 pm Monday-Friday. Phone numbers are on page 3; OR
- Call the nearest Washington State Patrol Communications Center.
- For further information see <http://wdfw.wa.gov/poaching>.

FOR OTHER FISH AND WILDLIFE ENFORCEMENT QUESTIONS:

Call Enforcement WILDCOMM at (360) 902-2936, option 6

FOR REPORTING HUNTING ACCIDENTS:

First call Enforcement WILDCOMM at (360) 902-2936. If WILDCOMM staff are not available, call the nearest WDFW Regional Office (page 3), or the Washington State Patrol (page 80).

FOR NON-EMERGENCY DANGEROUS WILDLIFE OBSERVATIONS:

Call toll-free 1-877-933-9847 (1-877-WDFW-TIP)

FOR AQUATIC INVASIVE SPECIES REPORTS:

Call toll-free 1-888-933-9247 (1-888-WDFW-AIS)

FOR REPORTING ILLEGAL MARIJUANA GROWS:

Call toll-free 1-800-388-GROW (4769)

Hunting Hours

2017-2018 Official Hunting Hours for Game Animals and Forest Grouse*

Always know your target.

The “golden hour” may be an effective time for finding game, but as light diminishes, so does your ability to identify your target. In these situations, make sure you know your target and what is beyond.

*These are lawful hunting hours (one-half hour before sunrise to one-half hour after sunset) for game animals and forest grouse (ruffed, blue, spruce) during established seasons.

Exceptions:

(a) Bobcat and raccoon are exempt from hunting hour restrictions except as stated on page 77,

(b) Hunting hours for falconry seasons (except migratory game bird seasons) are exempt from these hunting hours, except on designated pheasant release sites.

Hunting hours for turkeys are one-half hour before sunrise to sunset.

Dates (Inclusive)				Western Washington A.M. to P.M.		Eastern Washington A.M. to P.M.	
Daylight Savings Time							
Fri.	Sept. 1	-	Sun. Sept. 3	6:00	-	8:20	5:45 - 8:05
Mon.	Sept. 4	-	Sun. Sept. 10	6:05	-	8:10	5:55 - 7:55
Mon.	Sept. 11	-	Sun. Sept. 17	6:15	-	7:55	6:05 - 7:40
Mon.	Sept. 18	-	Sun. Sept. 24	6:25	-	7:40	6:10 - 7:30
Mon.	Sept. 25	-	Sun. Oct. 1	6:35	-	7:25	6:20 - 7:15
Mon.	Oct. 2	-	Sun. Oct. 8	6:45	-	7:10	6:30 - 7:00
Mon.	Oct. 9	-	Sun. Oct. 15	6:55	-	6:55	6:40 - 6:45
Mon.	Oct. 16	-	Sun. Oct. 22	7:05	-	6:45	6:50 - 6:30
Mon.	Oct. 23	-	Sun. Oct. 29	7:10	-	6:35	7:00 - 6:20
Mon.	Oct. 30	-	Sat. Nov. 4	7:25	-	6:20	7:10 - 6:10
Pacific Standard Time							
			Sun. Nov. 5	6:25	-	5:20	6:10 - 5:10
Mon.	Nov. 6	-	Sun. Nov. 12	6:35	-	5:10	6:25 - 5:00
Mon.	Nov. 13	-	Sun. Nov. 19	6:45	-	5:00	6:35 - 4:50
Mon.	Nov. 20	-	Sun. Nov. 26	6:55	-	4:55	6:45 - 4:45
Mon.	Nov. 27	-	Sun. Dec. 3	7:05	-	4:50	6:55 - 4:40
Mon.	Dec. 4	-	Sun. Dec. 10	7:15	-	4:50	7:00 - 4:35
Mon.	Dec. 11	-	Sun. Dec. 17	7:20	-	4:50	7:10 - 4:35
Mon.	Dec. 18	-	Sun. Dec. 24	7:25	-	4:50	7:10 - 4:40
Mon.	Dec. 25	-	Sun. Dec. 31	7:25	-	4:55	7:15 - 4:40
Mon.	Jan. 1	-	Sun. Jan. 7	7:30	-	5:00	7:15 - 4:50
Mon.	Jan. 8	-	Sun. Jan. 14	7:25	-	5:10	7:15 - 5:00
Mon.	Jan. 15	-	Sun. Jan. 21	7:20	-	5:20	7:10 - 5:10
Mon.	Jan. 22	-	Sun. Jan. 28	7:15	-	5:30	7:00 - 5:20
Mon.	Jan. 29	-	Wed. Jan. 31	7:10	-	5:35	6:55 - 5:20

Hunting Season Calendar

2017 Hunting Season

September

SUN	MON	TUES	WED	THURS	FRI	SAT
					1	2
3	4	5	6	7	8	9
10	11	12	13	14	15	16
17	18	19	20	21	22	23
24	25	26	27	28	29	30

October

SUN	MON	TUES	WED	THURS	FRI	SAT
1	2	3	4	5	6	7
8	9	10	11	12	13	14
15	16	17	18	19	20	21
22	23	24	25	26	27	28
29	30	31				

November

SUN	MON	TUES	WED	THURS	FRI	SAT
			1	2	3	4
5	6	7	8	9	10	11
12	13	14	15	16	17	18
19	20	21	22	23	24	25
26	27	28	29	30		

December

SUN	MON	TUES	WED	THURS	FRI	SAT
					1	2
3	4	5	6	7	8	9
10	11	12	13	14	15	16
17	18	19	20	21	22	23
24	25	26	27	28	29	30
31						

Violations and Penalties

License and Tag Violations

You may NOT:

- Buy, possess, or attempt to obtain any license, tag, or permit by using false information; or if your license, tag, etc. has been revoked or the privilege has been suspended.
- Purchase or possess more than one of each license or tag, permit, or stamp during the same year, unless it is a legally obtained duplicate or authorized by the Fish and Wildlife Commission.
- Transfer, loan to, or borrow from another person any license, tag, permit, or stamp.
- Purchase or possess a resident license from another state, if hunting as a resident in Washington State.

Common Violations

To avoid the most common violations:

- Have valid and appropriate licenses, tags, and permits on your person when you hunt.
- Don't have a loaded shotgun or rifle in or on a motor driven vehicle.
- Immediately and completely remove the tag notches that indicate the month and day the animal was killed.
- Immediately attach your appropriate tag to the animal you've killed.

Loaded Firearms in a Vehicle

It is illegal to carry, convey, transport, possess, or control a loaded shotgun or rifle in any motor vehicle (except for disabled hunters in compliance with WAC 220-413-130(7)). Hunters with disabilities please reference page 89). A rifle or shotgun containing shells or cartridges in either the chamber or magazine, or a muzzleloading firearm that is loaded and capped or primed is considered loaded. It is illegal to use an off-road vehicle to pursue, harass, concentrate, or kill wildlife.

License Suspensions and Property Forfeiture

Washington State's Fish and Wildlife Enforcement Code (Revised Code of Washington Chapter 77.15) requires the mandatory suspension of a person's hunting privileges if a person is convicted of one of the following violations:

- Assaulting a Fish and Wildlife Enforcement Officer or an employee or agent of the Department performing official duties.
- Unlawful hunting of big game.
- First degree waste of fish and wildlife.
- Harvesting endangered fish or wildlife.
- Hunting big game with an artificial light or spotlight.
- Violating the prohibition on hunting bear with bait or the limitations on using dogs to hunt bear, cougar, bobcat, or lynx.
- Unlawfully purchasing or using a license.
- Committing a crime that involves a willful or wanton disregard for conservation of wildlife.
- Shooting another person or domestic livestock while hunting.

In addition, repeat offenders will receive a mandatory two-year suspension of all fishing and hunting privileges. A repeat offender is any person with two strikes within ten years for big game hunting violations and three strikes within ten years for all other recreational hunting and fishing violations. The law treats an uncontested notice of infraction, or a guilty plea as a conviction that will be counted. **Bail forfeiture (payment of a fine on a citation) will not count towards a suspension.**

You will permanently lose your fishing and hunting privileges if you hunt or fish on a suspended license or demonstrate a willful or wanton disregard for the conservation of fish or wildlife.

damage, remove, or destroy a trap. Exception: A trap may be removed by the property owner.

4. **Driving Vehicles on WDFW Lands** - You may NOT operate a motor-driven vehicle on lands owned, controlled, or managed by the WDFW, except as authorized. Off-road travel on Department lands is usually prohibited.
5. **Aiding and Assisting** - It is unlawful to aid or assist anyone in the commission of a game law violation.

The privilege to hunt or fish in Washington will also be revoked if notice of a suspension is received from another state whose suspensions Washington has agreed to honor. Similarly, Washington will report the issuance of a suspension in this state to other states.

Property that is used to violate any fishing and hunting regulations, or that is held with the intention of committing a violation, may be seized for evidence and may ultimately be forfeited to the state.

Criminal Wildlife Penalty Assessment

In addition to criminal penalties, courts assess a criminal wildlife penalty for conviction of illegally killing or possessing: deer, elk, bear, or cougar - \$2,000; moose, pronghorn antelope, bighorn sheep, or mountain goat - \$4,000; trophy deer (four or more antler points on both sides, not including eye guards), or elk (five or more antler points on both sides, not including eye guards) - \$6,000; and woodland caribou, grizzly bear, or trophy mountain sheep (3/4 curl or better) - \$12,000.

Firearm Laws

Felons may not possess firearms. Non-U.S. residents must apply for a firearm license to the sheriff of the county in which he or she resides, unless conditions are met under RCW 9.41.175. (RCWs 9.41.040, 9.41.173, and 9.41.175).

Unlawful Possession of Firearms Washington State Law RCW 9.41.040 states:

"A person, whether an adult or juvenile, is guilty of the crime of unlawful possession of a firearm in the first degree, if the person owns, has in his or her possession, or has in his or her control any firearm after having previously been convicted in this state or elsewhere of any serious offense as defined in this chapter." Have you previously been convicted in this state or elsewhere of a crime which may affect your privilege to carry a firearm? If you have been convicted of one of the offenses as defined in RCW chapter 9.41 and are found in possession of a firearm while hunting, you may be subject to arrest. If you are in doubt, seek appropriate legal counsel. Possession rights may in some cases be restored, per RCW chapter 9.41.

Violations

1. **Do Not Trespass** - The state of Washington has strict laws prohibiting trespass on private land. Per RCW 77.15.435, it is unlawful to hunt or retrieve wildlife from the property of another. Owners are not required to post their land.
2. **Littering** - You may NOT place or leave litter on any land, either public or private, which is not your own.
3. **Traps** - It is illegal to take a wild animal from another person's trap without permission, or to

Equipment and Hunting Methods

Modern Firearm Regulations

Rifles:

Big game, except cougar, must be hunted with a minimum of .24 caliber (6mm) centerfire rifle. Cougar may be hunted with .22 caliber centerfire rifle. Rimfire rifles are not legal for big game.

Handguns:

Big game, except cougar, may be hunted with handguns with a minimum barrel length of 4 inches per manufacturers specification, and fire a minimum .24 caliber centerfire cartridge. The minimum for cougar is a .22 caliber centerfire handgun. Rimfire handguns are not legal for big game.

A modern handgun may be carried for personal protection. Modern handguns cannot be used to hunt big game (except as described above), or dispatch wounded big game during a big game hunting season for muzzleloading firearms.

Shotguns:

Deer, bear, and cougar may be hunted with 20 gauge to 10 gauge shotguns shooting slugs or #1 or larger (0.30 inches diameter or larger) buckshot. Other big game may be hunted with a 10 or 12 gauge shotgun using slugs. Hunters must use #4 shot or smaller (0.13 inches diameter or smaller) (e.g., #6 shot is legal) to hunt turkey. See page 117 for shot size diagram.

Crossbows:

1. It is illegal to hunt big game with a crossbow outside of a modern firearm season. Crossbows cannot be used during muzzleloader or archery season.
2. It is unlawful to hunt big game with a crossbow with a draw weight less than 125 pounds and a trigger safety that doesn't work properly.
3. It is illegal to hunt big game with any arrow or bolt weighing less than 350 grains.
4. It is illegal to hunt big game with any arrow or bolt that does not have a sharp broadhead and the broadhead blade or blades are less than seven-eighths inch wide.
5. It is unlawful to discharge a crossbow from a vehicle or from, across, or along the maintained portion of a public highway.

6. Exception, disabled hunters issued a Special Use Permit and in compliance with WAC 220-413-130 and 220-413-140. See page 89, Persons with Disabilities.

Muzzleloader Regulations

1. Definitions.

a. **Muzzleloader:** A firearm that is loaded from the muzzle and uses black powder or a black powder substitute as recommended by the manufacturer for use in all muzzleloading firearms.

b. A muzzleloading firearm shall be considered loaded if a powder charge and a projectile, either shot or single projectile are in the barrel and the barrel or breech is capped or primed.

2. It is unlawful to hunt wildlife using a muzzleloading firearm that does not meet the following specifications:
 - a. A muzzleloading shotgun or rifle must have a single or double barrel, rifled or smooth-bored.
 - b. A muzzleloading shotgun or rifle used for deer must be .40 caliber or larger. Buckshot size #1 or larger may be used in a smoothbore of .60 caliber or larger for deer.
 - c. A muzzleloading shotgun, rifle, or handgun used for all other big game must be .45 caliber or larger.
 - d. Persons lawfully hunting small game with a double barrel, muzzleloading shotgun may keep both barrels loaded.
 - e. A muzzleloading handgun must have a single or double barrel of at least eight inches, must be rifled, and must be capable of being loaded with forty-five grains or more of black powder or black powder substitute per the manufacturer's recommendations.
 - f. A muzzleloading handgun used for big game must be .45 caliber or larger.
 - g. A handgun designed to be used with black powder, including black powder percussion revolvers, can be used to hunt forest grouse, cottontail rabbits, and snowshoe hares.

3. In addition to the above requirements, it is unlawful to participate (hunt) in a muzzleloading hunting season using a firearm that does not meet the following specifications for a muzzleloader. As in the past sabots are allowed. Any type of projectile is allowed.
 - a. Ignition is to be wheel lock, matchlock, flintlock, or percussion using original style percussion caps that fit on the nipple and are exposed to the weather. "Exposed to the weather" means the percussion cap or the frizzen must be visible and not capable of being enclosed by an integral part of the weapon proper. Primers designed to be used in modern cartridges are not legal.
 - b. Sights must be open, peep, or of other open sight design. Fiber optic sights are legal. Telescopic sights or sights containing glass are prohibited.
 - c. It is unlawful to have any electrical device or equipment attached to a muzzleloading firearm while hunting.
 - d. Those persons lawfully hunting big game with a double barrel muzzleloader may only keep one barrel loaded.

4. Muzzleloading firearms used during a modern firearm season are not required to meet ignition, sight, or double barrel restrictions.

Archery Regulations

1. Rules pertaining to all archery hunting seasons:
 - a. Mechanical broadheads are legal to use for all archery hunting.
 - b. It is unlawful for any person to carry or have in his possession any firearm while in the field archery hunting, during an archery season specified for that area, except for modern handguns carried for personal protection. Modern handguns cannot be used to hunt big game or dispatch wounded big game during an archery, big game hunting season.

Equipment and Hunting Methods

- c. It is unlawful to have any electrical equipment or electric device(s) **except for illuminated nocks**, attached to the bow or arrow while hunting.
 - d. It is unlawful to shoot a bow and arrow from a vehicle or from, across or along the maintained portion of a public highway.
 - e. It is unlawful to use any device secured to or supported by the bow for the purpose of maintaining the bow at full draw or in a firing position.
 - f. It is unlawful to hunt big game animals with any arrow or bolt that does not have a sharp broadhead, and the broadhead blade or blades are less than seven-eighths inch wide.
 - g. It is unlawful to hunt wildlife with any bow equipped with a scope.
2. Rules pertaining to long bow, recurve bow, and compound bow archery:
- a. It is unlawful for any person to hunt big game animals with a bow that does not produce a minimum of 40 pounds of pull measured at twenty-eight inches or less draw length.
 - b. It is unlawful to hunt big game animals with any arrow measuring less than 20 inches in length or weighing less than 6 grains per pound of draw weight with a minimum arrow weight of 300 grains.

Dispatching Wounded Game

A hunter can only use a hunting method that meets the equipment requirements of his/her tag to dispatch wounded game.

Baiting for the purposes of hunting deer or elk (WAC 220-414-030)

"Bait" is any substance that could serve as a lure, food, or attraction for deer or elk. Except as otherwise provided in this section, it is unlawful to hunt for deer and elk using any type of bait placed, exposed, deposited, distributed, scattered, or otherwise used for the purpose of attracting deer or elk with the intent to hunt them, if the volume of bait accessible to wildlife exceeds 10 gallons. Bait sites of an individual license holder cannot be placed within 200 yards from another known bait site or another bait site of the same license holder.

Exceptions:

Hunting on or over the following is not considered an unlawful use of bait while hunting deer or elk:

- Locally common agricultural and ranching practices including salt or mineral distribution, and feeding;
- Food that is available from undisturbed wild, volunteer, or planted vegetation; including fruit trees, orchards, vineyards, and food plots;
- Scents used for cover and attractant that are not consumed by animals;

- Naturally occurring mineral deposits; or
- As authorized by a department permit issued to address a management objective.
- Exceptions do not include accidental or intentional spills, dumping, or storage of agricultural produce, feed, or bait.

A violation of this section is punishable as an infraction under RCW 77.15.160 if no animal has been shot or killed and RCW 77.15.410 Unlawful hunting of big game—Penalty, if an animal has been shot or killed.

Tribal Hunting

The number of settlers was increasing in Washington by the mid-1800s. At that time the United States government negotiated treaties with Washington Indian tribes for the peaceful settlement of the territory. The treaties established reservations for the exclusive use of the tribes. In addition, the treaty tribes kept their right to hunt, fish, and gather on lands off of the reservations. All treaties contain similar language reserving the right to hunt, fish, and conduct other traditional activities on lands off of the reservations: "The right of taking fish, at all usual accustomed grounds and stations, if further secured to said Indians in common with the citizens of the territory...together with the privilege of hunting...on open and unclaimed lands."

Treaties are formal contracts between nations. Treaty rights belong to tribes. They are not the property of any individual tribal member. Only tribal members may exercise treaty hunting rights. Members of one tribe cannot exercise the treaty rights of another tribe. Treaty tribes in Washington establish hunting regulations through their own government process.

Federal and state courts have ruled that public land is "open and unclaimed" unless it is being put to a use that is inconsistent with tribal hunting. Private property is not considered to be "open and unclaimed," but it must be obvious that someone owns the property.

There are 24 tribes that have off-reservation hunting rights within Washington State. There are also many tribes in Washington that do not have treaties or rights to hunt off of their reservations. Both tribal and state-

licensed hunters hunt game animals across the state. It is important that Washington Department of Fish and Wildlife and tribes work together to manage wildlife. This can be complicated because tribal ceremonial and subsistence hunting and state recreational hunting are based on different cultural heritages and legal frameworks.

Many tribal governments take an active role in the management of wildlife resources. Most tribes with off-reservation hunting rights develop their own regulations and management strategies. In recent years, WDFW and various tribes have worked together to develop management plans for wildlife populations and to re-build game populations. For more information about tribal hunting, please see the Department website at: wdfw.wa.gov/hunting/tribal.

Prohibited Hunting Methods

1. Hunting with artificial lights

(RCW 77.15.450):

Hunting big game with the aid of an artificial light, spotlight, or night vision equipment is prohibited. Night vision equipment includes electronic light amplification devices, thermal imaging devices, and other comparable equipment used to enhance night vision.

2. Using night vision and laser sights

(WAC 220-414-010):

It is illegal to hunt deer or elk with the aid of infrared night vision equipment or with laser sights (not to include range finders) capable of projecting a beam onto the target, while in possession or control of a firearm, bow and arrow, or crossbow.

3. Shooting at wild animals or wild birds

(WAC 220-413-080):

while they are on any utility line, pole, its crossarm or insulator is prohibited.

4. Using aircraft (WAC 220-413-070):

It is illegal to:

- Use an aircraft to spot, locate, or report the location of wildlife for the purpose of hunting.
- Hunt big game on the same day you were airborne for any purpose, except for a regularly scheduled commercial flight.

5. Using a motor vehicle (WAC 220-413-070):

It is unlawful to hunt wildlife from a motor vehicle, exceptions: see Persons with Disabilities on page 89.

6. Aircraft, boats, or motor driven vehicles

(WAC 220-413-070):

Using aircraft, boats, or motor driven vehicles to pursue, concentrate, or harass wildlife is prohibited. This includes ATVs. Hunting from boats with motors is permitted if the motor is off and it is not contributing to the boat's propulsion.

7. Negligently discharging a firearm

(RCW 77.15.460):

from, across, or along the maintained portion of any public highway, regardless of surface, or from within a moving vehicle or moving off-road vehicle is prohibited. Hunters with disabilities with a vehicle identification placard, in

compliance with WAC 220-413-140, may discharge a firearm or other legal hunting device from a non-moving motor vehicle that has the engine turned off.

8. Party hunting (WAC 220-413-040):

Party hunting is defined as shooting at or killing big game or turkeys for another, killing big game or turkeys with the intention of having another person tag the animal; or tagging a big game animal or turkey that another person has killed.

Party hunting is illegal for big game and turkey, except for hunters with disabilities who have a designated hunting companion as defined in WAC 220-413-140.

9. Failure to tag properly (WAC 220-413-020):

It is unlawful to fail to immediately cut out and remove the month and day of the kill on your tag. You cannot use a tag for an animal you have killed with a tag that is not yours (except under WAC 220-413-140). See page 86 for tagging requirements.

10. Using dogs:

- **(WAC 220-413-060):** Hunting wild animals (except rabbits and hares) with dogs (hounds) during the months of October or November during the dates established for modern firearm deer or elk general seasons in eastern and western Washington is prohibited.
- **(RCW 77.15.240):** Allowing a dog, owned or controlled by you, to pursue or injure deer or elk or to accompany you while you are hunting deer or elk is prohibited.
- **(WAC 220-413-060):** Hunting or pursuing any big game animal, bobcat, or coyote with dogs is prohibited, except cougar hunting as permitted by the Fish and Wildlife Commission.

11. Hunting during modern firearm deer or elk seasons (WAC 220-413-060):

You may not hunt wildlife during any modern firearm deer or elk season, with any firearm .24 caliber or larger or containing slugs or buckshot for big game, unless you have a valid license, permit and tag for one of the following: deer, elk, black bear, cougar, mountain goat, bighorn sheep, or moose.

During any modern firearm deer or elk season, it is illegal to hunt any wildlife after legal hunting hours. See exceptions to legal big game hunting hours on page 81.

12. Prohibited firearms/hunting methods (WAC 220-414-020):

It is illegal to:

- Hunt game birds with a shotgun capable of holding more than three shells.
- Hunt game birds with a rifle or pistol, except forest grouse.
- Hunt game birds or game animals with anything other than a firearm, a bow and arrow, a crossbow, or by falconry. Bullfrogs may only be taken by angling, hand dip netting, gigging, and bow and arrow.
- Hunt game animals or game birds with a shotgun larger than 10 gauge.
- Hunt any big game with a fully automatic firearm.
- Hunt turkey with a weapon other than shotgun shooting #4 or smaller shot, bow and arrow, crossbow, or muzzleloader shotgun shooting #4 or smaller shot.

13. Using decoys and calls (WAC 220-414-090):

It is illegal to hunt turkey, deer and waterfowl with the use or aid of electronic calls and battery powered or other electronic devices as decoys.

14. Radio-telemetry equipment (WAC 220-414-010):

It is illegal to use radio-telemetry equipment to locate and hunt wildlife with transmitters attached to them.

15. Night hunting (WAC 220-413-060):

It is illegal to hunt wildlife at night during the months of October and November in any area open to modern firearm deer or elk hunting.

16. Hunting Contests (WAC 220-412-110):

It is unlawful to hold a hunting contest without a permit from the department. Only non-profit organizations may sponsor hunting contests.

Tagging and Transporting Game

1. Tag Your Big Game Immediately (WAC 220-413-020):

Immediately after any big game animal has been killed, the appropriate tag of the person who has taken the animal must be:

- **Validated:** Cut out and completely remove the month and day of kill. Month and day must be completely removed. A slit is not acceptable.
- **Securely attached** to the carcass in a visible manner.

2. Transporting Wildlife:

You must transport any big game animal with the proper tag attached. The properly validated tag must remain with the meat until it is eaten (including cold storage).

If quartered, the tag should remain with the carcass or largest portion of the carcass. If you need to take the head to a taxidermist and the meat to be processed, you can complete a taxidermy ledger or invoice, providing information outlined under "Possession and Use of Wildlife" for the taxidermist, and keep the tag with the meat at the processor.

3. Evidence of Animal's Sex (WAC 220-413-090):

It is illegal to possess or transport big game animals unless evidence of the animal's sex is left naturally attached to the carcass until the carcass is processed or stored for consumption. Evidence of sex means:

- **Male** - head with antlers or horns attached or penis or testes any of which must be naturally attached to at least one quarter of the carcass or to the largest portion of meat.
- **Female** - the head or udder must be naturally attached to at least one quarter of the carcass or to the largest portion of meat.

Big game taken in antler or horn restriction areas: The head or skull plate, with both horns or both antlers naturally attached, must accompany the carcass while in transit or in possession.

The feathered heads of game birds must be attached to the carcass when they are in your possession in the field or are being transported.

Possession and Use of Wildlife:

1. Transporting Game or Portions of Meat Taken by Somebody Else (WAC 220-200-120):

If you transport or possess wildlife (or parts) killed by someone else, you must possess a written statement showing the name, address, license, permit or tag number; the number and kind of animal provided, the date killed, county, and area it was taken in, and the hunter's signature.

2. Waste of Wildlife:

You may NOT allow game animals or game birds you have taken to recklessly be wasted.

3. Purchasing or Selling Wildlife or Their Parts (WAC 220-200-110):

Non-edible portions of wild animals and game birds may be sold or traded (antlers, hides, teeth), EXCEPT FOR bighorn sheep; mountain goat; velvet antlers of deer or elk; or the gall bladder, claws, and teeth of bear, except those claws or teeth permanently attached to a full bear skin or mounted bear or the raw fur of a wild animal or the wild animal itself, if the wild animal, has been trapped in this state with a body gripping trap.

4. Wildlife Found Dead (WAC 220-400-040):

You may remove and dispose of wildlife found dead on your property or an adjoining public roadway, but you must first notify

WDFW. Dead wildlife can only be removed for disposal, not for personal use or consumption.

5. Possession of Antlers:

It is legal to possess naturally shed antlers of deer, elk and moose.

6. Possession of Horns: (WAC 220-415-110)

It is legal to possess the horns of a bighorn sheep ram originating in Washington, provided the hunter harvested the sheep and presents the horns to WDFW for required marking within 10 days of the harvest. Horns of bighorn sheep found dead in Washington must be left in the field. It is unlawful to offer a sale, sell, purchase or barter, bighorn sheep horns without a written permit authorized by the director.

7. Stolen Wildlife:

Lawfully-tagged wildlife is personal property. Theft of wildlife should be reported to WDFW Enforcement or local law enforcement.

8. Depredating Wildlife:

Rock doves (pigeons), Eurasian collared doves, starlings, and house sparrows may be taken at any time. Crows may be taken during the crow season or in the act of depredation. Magpies may be taken only in the act of depredation (damaging crops or other property).

9. Endangered Species:

It is illegal to hunt, possess, or control protected wildlife or endangered species. Endangered species are: pygmy rabbit; fisher; gray wolf; grizzly bear; sea otter; sei, fin, blue, humpback, black right, killer (orca) and sperm whales; Columbian white-tailed deer; woodland caribou; American white and brown pelicans; sandhill crane; snowy plover; upland sandpiper; Northern spotted owl; tufted puffin; Western pond and leatherback sea turtles; mardon skipper, Taylor's checkerspot, and Oregon silverspot butterflies; and Oregon spotted and northern leopard frogs.

10. Protected Wildlife:

It is illegal to hunt, kill, possess, or control protected wildlife. Protected wildlife are: Cascade golden-mantled ground, golden mantled ground, Washington ground, red, Douglas, northern flying

and western gray squirrels; Mazama pocket gopher; steller and California sea lions; seals; dolphins; porpoises; whales, green sea, loggerhead sea and painted turtles; Larch Mountain salamander; Greater sage-grouse; sharp-tailed grouse; bald eagle; peregrine falcon; ferruginous hawk; marbled murrelet; pygmy whitefish, margined sculpins; Olympic mudminnows; cony or pika; North American lynx; common loon; least, yellow-pine, Townsend's, and red-tailed chipmunks; hoary and Olympic marmots; wolverines; California mountain kingsnake; all birds not classified as game birds, except starlings, house sparrows, rock doves (pigeons), Eurasian collared doves, and magpies; all bats, except when found in or immediately adjacent to a dwelling or other occupied building.

Possession of Game Taken by Another

Name of Hunter:
Address:
License, Permit or Tag Number:
What kind of animal was provided:
Number of animals:
Date Harvested:
County:
GMU or Permit Area:
Hunter's Signature:

Hunting Access and Closures

Military Installations

Hunting is allowed on some military lands, but these areas usually require permission or a permit from military authorities. Hunters should check with the military installation before entering these lands.

State Lands

Most state lands are open to hunting unless they are closed by state, local, or municipal laws. State parks are closed to hunting and trapping.

U.S. Fish and Wildlife Refuge Lands

Most National Wildlife Refuges have specific restrictions applying to hunting. These include species, season dates, access, permits, and legal weapons. Hunters are strongly encouraged to seek information online at www.fws.gov/refuges and contact the particular refuge directly if more information is needed.

Tribal Reservation Lands

Tribal reservations have specific restrictions applying to hunting. These include species, season dates, access, permits, and legal weapons. Hunters are strongly encouraged to contact the particular reservation directly if more information is needed. Most of the larger tribal reservations are not encompassed by GMUs.

Private Lands

It is unlawful to trespass. State hunting regulations apply to hunting private land, but do not guarantee access. Entry without permission onto any lands that are fenced, posted, cultivated, or used for commercial agricultural crops or aquaculture is considered trespass. Some private landowners (individuals or corporations) have chosen to deny access to, or across, their property. Check with landowners before entering their property. It is always best to obtain landowner permission before entering private property.

It is unlawful to:

- Hunt in areas posted with Hunting Only by Written Permission without a permission card signed by the landowner on your person.
- Hunt or shoot behind a Safety Zone sign.
- Operate a motor vehicle (including ORVs) behind a No Unauthorized Vehicles sign unless specifically authorized by the landowner under the Regulated Access Cooperative Agreement with the WDFW.
- Disobey posted notices or signs on private lands under cooperative agreement with WDFW (WAC 220-500-230).

Some private lands may be open weekends only.

Restricted and Prohibited Hunting Areas

These areas are closed by Fish and Wildlife Commission action. Other areas may be closed to hunting by local, state, or federal regulations.

It is illegal to hunt, unless otherwise provided, in the following areas:

Parker Lake (GMU 117) (Pend Oreille Co.): All lands south of Ruby Creek Road (USFS Road 2489), north of Tacoma Creek Road (USFS Road 2389), and west of Bonneville Power Administration power lines are designated as "CLOSED AREA" to hunting wild animals and wild birds year-round except for special hunts adopted by the fish and wildlife commission. The Parker Lake closure provides a protected area for the U.S. Air Force Military Survival Training Program.

Columbia River: The Columbia River, all islands except privately owned, in the river, the Benton County shoreline below the high water mark, Central Hanford Department of Energy property, and any peninsula originating on the Benton County shoreline, between Vernita Bridge on Highway 24 downstream to the Richland city limits are designated as a "CLOSED AREA" to hunting wild animals and wild birds except waterfowl hunting is open below the high water mark between the old Hanford townsite power line crossing (wooden towers) in Section 24, T 13 N, R 27 E, and the Richland city limits.

Green River (GMU 485) (King Co.): Except for GMU 485 permit hunters, who may also take a black bear and/or cougar with the appropriate license/tag options, all lands within GMU 485 are designated as a CLOSED AREA to hunting of big game year-round. During the general westside elk season and general and late deer seasons, all lands within GMU 485 are also designated as a CLOSED AREA to hunting all wild animals including wild birds year-round. The City of Tacoma enforces trespass within GMU 485 year-round on lands owned or controlled by the city.

McNeil Island (Pierce Co.):

McNeil Island (part of GMU 652) is closed to hunting year around.

Loo-wit (GMU 522):

Closed to hunting and trapping within GMU 522 (Loo-wit), except for hunting elk by special permit holders during established seasons in designated areas.

Big Game Closures

Clark, Cowlitz, Pacific, and Wahkiakum counties:

Closed to hunting for Columbian white-tailed deer.

Cathlamet (within GMUs 506 & 530):

This area is closed to all deer and elk hunting except by special permit to protect the Columbian White-tailed deer. Columbian White-tailed deer are a state endangered species and are not legal to hunt. This area's boundaries are described as: Beginning in the town of Skamokawa; E on SR 4 to Risk Rd; S and E on Risk Rd to Foster Rd; S on Foster Rd to Elochoman River; upstream along Elochoman River to Elochoman Valley Rd (old SR 407); W on Elochoman Valley Rd to SR 4; E on SR 4 to SR 409; S on SR 409 to Cathlamet Channel of Columbia River; E along N shore of Cathlamet Channel to Cape Horn; S in Columbia River to the state line; W along the state line to a point directly S of the mouth of Skamokawa Creek; N on Skamokawa Creek to SR 4 and point of beginning.

Colville Indian Reservation:

The taking or hunting of big game or grouse within the Colville Indian Reservation boundaries is prohibited. The trapping of furbearers within the Colville Indian Reservation boundaries is prohibited.

Cottonwood and Howard Islands in GMU 564:

Closed to all deer hunting.

Westport:

Closed to hunting all big game animals on the part of Westport Peninsula lying N of State Hwy 105 from the Elk River Bridge west end and Schafer Island Road to the ocean beach.

Willapa National Wildlife Refuge:

Portions of Willapa National Wildlife Refuge (WNWR) are closed to all big game hunting and hunters should contact WNWR at www.fws.gov/willapa/ or (360) 484-3482 for a more detailed description of closure boundaries.

Walla Walla Mill Creek Watershed (GMU 157):

All lands in the Mill Creek Watershed are designated as a CLOSED AREA to hunting all wild animals including wild birds. The only exception is for deer and elk hunting by holders of special deer and elk permits during the established open season. These permit holders must have a U.S. Forest Service permit to enter the hunt area, and the area is closed to motorized vehicles. No entry into the Mill Creek Watershed is allowed at other times.

Firearm Restriction Areas

Firearm Restriction Areas

It is unlawful to hunt wildlife in the following firearm restriction areas with centerfire or rimfire rifles, or to fail to comply with additional firearm restrictions, except as established below.

In firearm restriction areas, hunters may hunt only during the season allowed by their tag.

- Archery tag holders may only hunt during archery seasons with archery equipment.
- Muzzleloader tag holders may only hunt during muzzleloader seasons with muzzleloader or archery equipment as defined by department rule.
- Modern firearm tag holders may hunt during established modern firearm seasons with bows and arrows; crossbows; muzzleloaders; revolver-type handguns; semi-automatic handguns of .40 (10mm) caliber or larger; or shotguns, so long as the equipment and ammunition complies with department rules.

Firearm Restriction Areas by County:

NOTE - Other firearm restriction areas are established by local ordinance. Consult your local sheriff or city for other firearm restriction areas.

Chelan

That portion of GMU 251 (Mission) beginning at the intersection of the Duncan Rd and Hwy 2; S on Duncan Rd to Mountain Home Rd; S along Mountain Home Rd to the Icicle Irrigation Ditch; S and W along the Icicle Irrigation Ditch to the Snow Lake Trail; W and N along the Snow Lake Trail and across the Icicle River to Icicle River Rd; E and N along Icicle River Rd to the Wenatchee River; NW along the Wenatchee River to Hwy 2; N and E on Highway 2 to Duncan Rd and the point of beginning.

Clallam

The portion of GMU 624 (Coyle) within Clallam County.

Clark

GMU 564 (Battle Ground). That portion of GMU 554 (Yale) in Clark Co.

Cowlitz

GMU 554 (Yale); GMU 504 (Stella). That portion of GMU 564 (Battle Ground) in Cowlitz Co.

Grays Harbor

That portion of GMU 658 (North River) beginning at Bay City; then west along Highway 105 to Twin Harbors State Park; then south along Highway 105 to Grayland Grocery; then east on Cranberry Road to Turkey Road; then east and north on Turkey Rd to Bayview Logging Road; then north and east along Bayview Logging Road to Mallard Slough; then east and south along the Bayview Road to

Andrews Creek; then north along main channel of Andrews Creek to Grays Harbor; then north and west along the main navigation channel to Bay City and point of beginning.

Grays Harbor Elk Area 6066

The following Chehalis Valley restriction applies only during modern firearm deer and elk seasons: That portion of GMU 660 (Minot Peak) described as follows: Beginning at Highway 12 and Highway 107 junction near Montesano; east and south on Highway 12 to State Street in Oakville; south on State Street to its merge with Oakville Rd; west on Oakville Rd to its merge with South Bank Rd; northwest along South Bank Rd to Wakefield Rd; north on Wakefield Rd to the Chehalis River; west along the Chehalis River to Hwy 107 bridge; north on Hwy 107 to Hwy 12 to the point of beginning.

Island

GMUs 421 (Camaño) and 420 (Whidbey).

Jefferson

Indian and Marrowstone islands.

King

The area W of Hwy 203 (Monroe-Fall City), then Fall City-Preston Rd to I-90 to Hwy 18, Hwy 18 to I-5 to Pierce-King Co. line; and GMU 422 (Vashon-Maury).

King

This area restricted to archery only. The following portion of GMU 652 (Puyallup): Beginning at the intersection of Hwy 410 and southeast Mud Mountain Dam Rd near the King-Pierce Co. line N of Buckley; E on southeast Mud Mountain Rd to 284th Ave SE; N on 284th Ave SE to Hwy 410; W on Hwy 410 to point of beginning.

Kitsap

E of Hwy 16 originating at the Tacoma Narrows Bridge to Gorst, and E of Hwy 3 to Newbury Hill Rd, N of Newbury Hill Rd and Bremerton-Seabeck Hwy to Big Beef Creek Bridge; all of Bainbridge Island; and Bangor Military Reservation.

Kittitas

GMU 334 (Ellensburg) Closed to centerfire rifles during deer and elk seasons, unless authorized in writing by WDFW.

Klickitat

Elk Area 5062 (Trout Lake) closed to centerfire rifles, handguns, and muzzleloaders October 1 to January 30.

Mason

GMU 633 (Mason Lake) S of Hammersley Inlet; and all of Hartstene Island.

Pacific

GMU 684 (Long Beach) The following Long Beach Peninsula restriction applies only during modern firearm general deer and elk seasons;

Beginning at the end of Outer Harbor Way in the City of Ilwaco to U.S. Hwy 101, west and north on Hwy 101 to Sandridge Rd; north Sandridge Rd to 95th St; west on 95th St to Tarlatt Slough; out Tarlatt Slough to Willapa Bay north along the shoreline of Willapa Bay, then west to the Pacific Ocean. South along the west coast of the peninsula to Cape Disappointment State park; east along state park boundary to Baker Bay; east along Baker Bay to the point of beginning. The portion of GMU 658 (North River) south and west of State Hwy 105 and Airport Rd between Raymond and North River Bridge. GMU 681 (Chinook Valley) Beginning at confluence of Wallacut River, east along the Columbia River to the Astoria-Megler bridge; west along U.S. Hwy 101 to Houtchen Rd, north on Houtchen Rd to the Chinook River; west on the Chinook River to the Chinook Valley Rd; west on the Chinook Valley Rd to Hwy 101 and Wallacut River bridge; southwest on Wallacut River to point of beginning.

Pierce

That portion of GMU 652 (Ketron Island) and GMU 655 (Anderson) restricted to archery, shotgun, and muzzleloader. McNeil Island closed to hunting. See GMU 652 restriction area outlined for King County. GMU 627 (Kitsap) S of Hwy 302 on Longbranch Peninsula is a firearm restriction area.

San Juan

All San Juan County, including GMUs 411 (Orcas), 412 (Shaw), 413 (San Juan), 414 (Lopez), 415 (Blakely), 416 (Decatur), and those portions of GMU 410 (Islands) that occur in San Juan County.

Skagit

All mainland areas and islands, including GMU 419 (Guemes), in Skagit County west of I-5 and north of the Skagit/Snohomish County line, except Cypress Island. This restriction applies to big game hunting only.

Skamania

That portion of GMU 564 (Battle Ground in Skamania Co.)

Snohomish

All areas west of Hwy 9, until the intersection of Hwy 9 and Hwy 2, then east along Hwy 2 to Hwy 203, then all areas west of Hwy 203 to the Snohomish/King County line.

Thurston

GMU 666 (Deschutes) N of U.S. Hwy 101 and I-5 between Oyster Bay and the mouth of Nisqually River.

Whatcom

All mainland areas and islands of Whatcom County that are west of I-5. This restriction applies to big game hunting only.

Public Conduct Rules on WDFW Lands

The Washington Fish and Wildlife Commission adopted rules (Washington Administrative Code Chapter 220-500) in December 2007 after years of discussion and extensive public review. As the number of users and types of use continue to increase on WDFW lands, the new rules provide a fair and sensible approach to protecting both fish and wildlife habitats and recreational values consistent with healthy wildlife populations.

These rules, which only apply on WDFW lands, are now in effect. The complete public conduct rule package is available on the web at: <http://apps.leg.wa.gov/wac/default.aspx?cite=220>

Although some conduct rules remain in place and have not changed, the new WAC chapter compiles them in one location for easy reference.

The rules address behavior and conduct, parking, camping, campfires, dumping and littering, target shooting, fireworks, pets, building blinds and tree stands, access, commercial and noncommercial use, and enforcement.

Fire rules allow campfires up to a maximum of three feet in diameter and three feet high unless posted otherwise. The new rules also include a 21-day camping limit within a 30-day period unless posted otherwise. Vehicles should

not be left unattended for more than 21 days. Unattended blinds are available to the public on a "first-come first-serve" basis. These rules were designed to provide an equal opportunity for all users.

The firearms and target practicing rule prohibits the use of glass, signs, appliances, mattresses, televisions, furniture, and exploding items as targets. With the exception of clay pigeons, debris from target practice should be removed. These rules, along with no-littering laws, address a growing concern for the amount of garbage left on public lands. **The rules also prohibit the discharge of firearms within 500 feet of one of the 21 department-designated campgrounds. These very limited shooting restrictions were included to protect the recreating public.**

Rules governing pets allow hunters to use hunting dogs under their control, but not to let them or other pets roam unattended. From April through July, all dogs and other pets must be leashed on WDFW lands to protect nesting wildlife.

To manage multiple user groups, a permit from the department is now required for any private or public event involving more than thirty people.

A commercial use permit from the department is required for any activity on department lands where a fee is charged or where the purpose is the sale or barter of a good or service regardless of whether the activity is intended to produce a profit.

All those who use WDFW lands are encouraged to take a look at the new rules.

With the new public conduct rules in place and followed, WDFW public lands will continue to provide safe, beautiful wildlands for all users to enjoy now and in the future.

Wildlife Area Users

WDFW is developing a Wildlife Area Habitat Conservation Plan (HCP) for sensitive species including species listed under the federal Endangered Species Act. The HCP will cover horseback riding events and field trial events that include more than 30 individuals. Check out our website at: www.wdfw.wa.gov/lands/wildlife_areas/hcp.

Persons with Disabilities



WDFW issues a Disabled Hunter Permit to persons with permanent disabilities under certain conditions.

A person with a disability is defined as a person who has a permanent physical or developmental disability which substantially impairs their ability to participate in recreational activities or access department lands. This includes those who have lost the use of one or both upper or lower extremities, or who have a diagnosed disease or disorder which substantially impairs or interferes with mobility or the use of upper or lower extremities. (For complete information and definitions, please refer to WAC 220-413-150.)

A hunter with a disability means a person with a permanent disability who possesses a disabled hunter permit issued by the department.

The hunter who qualifies for a Disabled Hunter Permit will receive the permit, an orange vehicle placard, and a designated hunter companion card. The hunter companion card allows for a person to assist or act on behalf of the disabled hunter. The hunter companion must be in the physical presence of the disabled hunter, not to exceed a ¼ mile separation. While stalking or shooting an animal, the hunter and companion must have a form of reliable and direct communication.

To request an application for a Disabled Hunter Permit please contact the WDFW Licensing

Division at (360) 902-2464 or (360) 902-2349. Hearing impaired TTD: (360) 902-2207.

Special Use Permits

The director may issue special use permits to allow for reasonable modifications for persons with disabilities. Please refer to WAC 220-413-130 for more information.

Road Access Entry Program

Many new opportunities are being developed and existing areas may be changing for hunters with disabilities using a motor vehicle to enter "walk-in" only (closed roads) areas. These opportunities are in cooperation with the Washington Department of Natural Resources (DNR), U.S. Forest Service, Washington Department of Fish and Wildlife, and private timber companies. Hunters with disabilities who have the official WDFW Disabled Hunter Orange Placard displayed, and under certain conditions identified by special entry permits, MAY be allowed to drive on some roads, otherwise closed to all other unauthorized vehicles. Proper signage and vehicle identification is required.

Able-bodied walk-in hunters must respect hunters with disabilities rights in these areas, and remember that harassment of properly identified persons with disabilities is not allowed.

Access roads are identified through signage at the gated entry points.

Information about road entry opportunities are posted online at wdfw.wa.gov. Information regarding the drawing for special entry areas is posted online: wdfw.wa.gov/accessibility/road_access.html. Information packets are available at WDFW Regional Offices after areas have been secured, or June 1 – July 31.

For information about opportunities on DNR lands only, call (360) 902-1375.

For other information about any other areas call WDFW at (360) 902-2349.

Other opportunities are available through the special deer and elk permit drawings in this pamphlet. Accessible duck and goose blinds are located around the state on private, state, and federal lands (also located on the website or call (360) 902-2349). For more information contact any WDFW office.

Hunting of game birds and animals by persons with a disability (WAC 220-413-140):

It is unlawful for a hunter with a disability to possess a loaded firearm in a motor vehicle, or shoot from a motor vehicle, unless the vehicle is stopped, the vehicle is removed from the maintained portion of the roadway, and the motor is turned off. A disabled hunter vehicle identification placard must be displayed and visible.

Hunter's Code of Conduct

Respect the Environment & Wildlife

- Show respect for the wildlife you hunt by taking only clean, killing shots, then retrieving and properly handling your game. Harvest only what you will use, even if it is under the legal limit.
- Learn to tread lightly while afield. Use vehicles only on established roads and trails, practice low-impact camping and travel, and pack out your trash, including cigarette butts and spent shell casings.
- Report illegal activities immediately.

Respect Property & Landowners

- Always get permission to hunt on private land.
- Close any gates you open, and never damage crops or property, including fences, outbuildings or livestock.
- Alert landowners or land managers about any problems you find on their property.
- Share your game with the landowner, or say thank you in some other way.

Show Consideration of Non-Hunters

- Remember that the future of hunting depends on hunters and non-hunters alike. Be considerate of non-hunters' sensibilities, and strive to leave them with positive images of hunting and hunters.

- Don't flaunt your kill. Treat game carcasses in an inoffensive manner particularly during transport.
- Be considerate of all outdoor users, including other hunters.

Hunt Safely

- Exercise caution at all times.
- Fire your gun or bow only when you are absolutely sure of your target and its background. Use binoculars, not your rifle scope, to identify your target.
- Wear hunter orange whenever appropriate or required while afield.

Remember that hunting and alcohol don't mix.

Know and Obey the Law

- Obtain proper tags and licenses.
- Hunt only in allowed areas and during designated times and seasons.
- Obey bag and possession limits.
- Use only legal hunting methods and equipment.

Support Wildlife & Habitat Conservation

- Provide hands-on and financial support for conservation of game and non-game species and their habitats.
- Learn more about wildlife and habitat issues, and urge policy makers to support strong conservation initiatives.

- Become involved in wildlife conservation organizations and their programs.
- Purchase state and federal wildlife conservation stamps, even if such stamps are not required for hunting.

Pass on an Ethical Hunting Tradition

- Invite a young person or a non-hunter next time you go afield to scout or hunt.
- Attend a hunter education course, and urge others to do the same.
- Set high ethical standards for future generations of hunters to help ensure hunting will continue.

Strive to Improve Outdoor Skills & Understanding of Wildlife


- Know the limitations of your skills and equipment, and hunt within those limits.
- Improve your outdoor skills to become more observant, a better hunter, and a better teacher. Sight-in your firearm and bow, and practice shooting to ensure a clean kill in the field.
- Learn more about the habits and habitats of game and non-game wildlife and their management needs.

Hunt Only with Ethical Hunters

- Take pride in being an ethical hunter.
- Insist that your hunting partners behave in a responsible, ethical manner. Compete only with yourself.

Vehicle Access Pass

You must clearly display a Vehicle Access Pass (VAP) to park a vehicle at all posted WDFW wildlife areas and water access sites. The VAP must be visible from outside the vehicle (they can be placed on the dash or hung from the rear-view mirror) and can be switched between two vehicles. You can get a rear-view mirror hanger from your local license dealer.



Your Vehicle Access Pass is free with the purchase of an annual hunting, fishing, or trapping license. It cannot be purchased separately. Your Vehicle Access Pass can be switched between two motor vehicles.

For a list of locations requiring the VAP, visit: wdfw.wa.gov/lands/wildlife_areas/

Discover Pass

The Discover Pass is your ticket to millions of acres of state lands managed by WDFW, the Washington Department of Natural Resources, and Washington State Parks. Your purchase of a Discover Pass helps to keep recreation access open on these state lands.

You don't need a Discover Pass to hunt and fish on WDFW-managed lands. When you purchase a hunting or fishing license, you also receive a complimentary Vehicle Access Pass that gives you access to hunt and fish on WDFW-managed lands.

However, to hunt, fish or recreate on all DNR managed lands and to fish on DNR managed lands AND state parks, you will need a Discover Pass. (Hunting is not allowed in state parks.)

The Discover Pass may be purchased:

- Online at discoverpass.wa.gov
- In person from any of nearly 600 recreational license vendors where state fishing and hunting licenses are sold.
- By phone (866) 320-9933
- When you renew your vehicle license. (Your pass will be mailed **to you and should arrive** between 7 to 10 business days after the date of purchase.)
- At State Parks headquarters and region offices, and at state parks when staff is available



Learn more about when and where you need a Discover Pass and how to purchase the pass at:

discoverpass.wa.gov





Picture Yourself . . . as a Washington State Fish and Wildlife Officer



Great Pay, Great Benefits, Great Satisfaction!

Entry Level: \$4,418 mo.
Lateral Transfer: \$4,418 — \$5,804/mo.



For application information visit:
<http://wdfw.wa.gov/enforcement/careers.html>

The Washington Department of Fish and Wildlife is an equal opportunity employer.



Washington Department of Fish and Wildlife Enforcement Program, A General Authority Law Enforcement Agency

Hunter Education Safety Classes

First-time hunters should plan to complete hunter education training early in the year because very few classes are available after August each year.

Traditional and On-line learning

Students have the choice of taking a traditional class, usually held over several evenings or completing an online course and field skills evaluation. The traditional course has in-person teaching from a group of Hunter Education Instructors. The online course allows the students to complete the class on

their own time. Once the student has passed the online test, they have to demonstrate safe firearms handling in various hunting situations. Students can enroll in a Washington Hunter Education course by visiting the website: <https://www.register-ed.com/programs/washington/agency:6?>

Deferral Option for Hunter Education

Interested individuals ages 10 and older may apply for a once-in-a-lifetime, one license-year deferral of hunter education training. Individuals receiving a deferral may hunt in general seasons through March 31, 2018, but are not eligible to apply for special permit hunts. For detailed information on the deferral requirements, please visit our web site at: wdfw.wa.gov/hunting/huntered/he_deferral.html.

Individuals requesting a deferral may hunt only under the immediate supervision of an experienced hunter. The accompanying hunter must have valid Washington State hunting licenses for each of the three preceding years.

The deferral requires a \$20, non-refundable application fee.

Master Hunter Training

The Master Hunter Permit Program benefits both hunter access and landowner relations. Master hunters can be used as a management tool to remove damage-causing game in sensitive situations. For the latest information about the Master Hunter

Permit Program, including requirements, open enrollment periods, how to apply, testing, volunteer opportunities, and more, please refer to the Master Hunter website at: wdfw.wa.gov/hunting/masterhunter.

Other Questions About Hunter Education?

If you have questions about training requirements, class schedules, etc. please contact a member of the hunter education staff by contacting your regional

office. The contact information can be found on page 3. Hunter education staff is here to help you!

Trapper Education

All first-time Washington trappers, regardless of age, are required to successfully complete Trapper Education training or successfully challenge the written examination through the Home Study option. The Washington State Trapper's Association offers a limited amount of classroom courses throughout the year. See their website for more information, wdfw.wa.gov/hunting/huntered/classes/trapping.php.

Bowhunter education is available online.

Students can study online to complete the knowledge and testing portion



of the Bowhunter Education training program and then sign up for a Saturday field day to complete the practical skills exercises. The Washington program is approved by the National Bowhunter Education Foundation and meets all their requirements. This program is not required to hunt in Washington and will not satisfy the hunter education requirement. For more information visit our website: www.bowhunter-ed.com/wa

Hunter Education Instructor Incentive Permits

- Special permits will be allocated through a random drawing to those hunter education instructors who qualify.
- Permit hunters must use archery equipment during archery seasons, muzzleloader equipment or archery equipment during muzzleloader seasons, and any legal weapon during modern firearm seasons. Hunter orange is required during modern firearm seasons.
- Except for online class incentive permits, turkey, and chief instructor incentive permits, qualifying hunter education instructors must be certified and have been in active status for a minimum of three consecutive years, inclusive of the year prior to the permit drawing.
- Permittees may purchase a second license for use with the permit hunt only.
- Qualified hunter education instructors may only receive one incentive permit each year.

For further information see wdfw.wa.gov/hunting/huntered/

Hunter Education Instructor Incentive Permits				
Area	Dates	Restrictions	GMUs	Permits
Region 1	"All general season and permit seasons established for GMUs included with the permit. Except seasons and permits for master hunters, youth, hunters with disabilities, or hunters 65 years and older, unless the hunter education instructor legally qualifies for such hunts. Except raffle and auction hunts do not apply."	Any White-tailed deer	Any 100 series GMU (Except GMU 157)	2
Region 2		Any White-tailed deer	GMUs 204, 215, 233, 239	1
		Any White-tailed deer	GMUs 218, 224, 231, 242	1
		Any deer	GMUs 218, 231	1
		Any deer	GMUs 245, 247	1
		Any deer	GMU 290	1
Region 3		Any deer	GMUs 335-368	2
		Any elk	GMUs 336-346	2
		Any elk	GMUs 352-360	1
		Any elk	GMUs 364-368	1
Region 4		Any deer	Any 400 series GMU (Except GMUs 485 and 490)	2
Region 5		Any deer	382, 388, All 500 series GMUs (Except GMU 522)	4
		Any elk	382, 388 and all 500 series GMUs EXCEPT GMU 522	2
Region 6		Any deer	GMUs 654, 660, 672, 673, 681	2
		Any elk	GMUs 654, 660, 672, 673, 681	1
District 1 HE	Oct. 1 - Nov. 30	Antlerless only moose	GMU 101, 105, 108, 111, 113, 121	4
Statewide	April 1 - May 31	One (1) male turkey or turkey with visible beard in addition to other spring season turkey harvest.	All	2

Cooperative Road Management Areas

Why Close Roads?

Studies in the Pacific Northwest have shown that most big game animals avoid active roads by at least one-quarter mile, and some move as much as four miles to escape traffic. Closing roads can provide large undisturbed areas for wildlife, like elk, deer, bighorn sheep, eagles, and wild turkeys during critical times of the year.

Intensively managed forests may have three to nine miles of road for each square mile of habitat. For each mile of road, at least four acres are directly removed as productive habitat.

Animals need energy to survive. Energy spent moving away from disturbances can deplete the energy needed to survive to late spring or give birth to a healthy elk calf. By limiting disturbance, road closures can enhance the health, reproduction, and number of animals in an area.

WDFW, with the help of state, federal, and private landowners, coordinates the closure of certain roads to reduce hunter crowding and disturbance to wildlife. Roads have been closed to vehicular traffic in over 65 areas, providing over a million acres of relatively undisturbed prime hunting habitat. It is illegal to operate a motor-driven vehicle on closed roads unless exempted by WDFW or the cooperative agency or company.

Road management areas are generally not closed to all entry, just motorized vehicles. You can walk, bicycle, or horseback ride in the area as much as you like!

There two types of road closures in the program:

1. **“Posted Closed” System.** Roads that are closed in an area are posted “closed to vehicular traffic, including ATVs.

2. **Green Dot System.** Under this system, all roads in an area are closed unless posted OPEN with a green dot. You may drive on any roads that have circular green reflectors posted along the roadway. Roads without green reflectors are closed to motor vehicles. To help users, large information boards can be found at major points of entry into the area. Areas under the Green Dot System are designated with (*) below.

Only portions of the identified GMUs below contain road management areas. Due to changes in land ownership and multi-partner agreements, the final status of Cooperative Road Management areas may change. Check with cooperating land owners and Regional WDFW offices for any changes.

GMU Name	Area	Effective	GMU Name	Area	Effective
101	Sherman	Storm King	336	Taneum	L.T. Murray*
101	Sherman	Sherman Creek	340	Manastash	L.T. Murray*
111	Aladdin	Dominion Mountain	342	Umtanum	Cleman Mt./Wenas*
113	Selkirk	Sullivan Lake	360	Bethel	Oak Creek*
113	Selkirk	Snyder Hill	368	Cowiche	Ahtanum/Cowiche*
113	Selkirk	CCA 15	388	Grayback	Grayback
113	Selkirk	Loop Creek	388	Grayback	Lyle
113	Selkirk	USFS road closures: "ID Panhandle Travel map"			
117	49 Degrees N	Winchester 35	615	Clearwater	Clearwater
117	49 Degrees N	Donaldson	621	Olympic	Lilliwaup
117	49 Degrees N	Buck Creek	636	Skokomish	Upper Wynoochee R
117	49 Degrees N	Nelson Peak	636	Skokomish	Skokomish River
121	Huckleberry	Lane Mtn	636	Skokomish	Lake Cushman
121	Huckleberry	Dry Crk/Service Crk	638	Quinault Ridge	Quinault Ridge
121	Huckleberry	Huckleberry Crk	648	Wynoochee	Polson/Hoppers
121	Huckleberry	Deer Crk	648	Wynoochee	West Wynoochee
121	Huckleberry	Crk/Disabled	648	Wynoochee	East Wishkaw R
121	Huckleberry	Little Sweden (Disabled)	653	White River	Greenwater R, Winter Range
124	Mt. Spokane	Blanchard/Lake of the Woods	653	White River	Dalles Ridge Winter Range
127	Mica Peak	Mica Peak	653	White River	W Fork White River
162	Dayton	Griffen Peak/Chase Mt	653	White River	White R
175	Lick Creek	Hogback/Triple Ridge	654	Mashel	Champion/Plum Crk**
175	Lick Creek	Lick Creek	654	Mashel	Elbe Hills
		"Umatilla USFS Road Mgmt. guide"	660	Minot Peak	Lower Chehalis
251	Mission	Naneum*	660	Minot Peak	Williams Creek
328	Naneum	Naneum*	666	Deschutes	Black River/Scatter Crk
329	Quilomene	Naneum*			
329	Quilomene	Whiskey Dick*			

* Green Dot System Roads

** Contact Hancock Forest Management for permits to use their fee access areas 1-800-782-1493.

Hunting Access on Private Lands

WDFW Private Lands Program

The Washington Department of Fish and Wildlife's Private Lands Program was developed to restore important habitats and the wildlife that utilize those habitats, as well as increase public hunting access to private property.

Benefits of the Program include improved habitat, increased recreational opportunities and public support for wildlife. Currently, there are approximately 580 private landowners and over 1.3 million acres enrolled in public access and habitat development agreements through the program.

Hunters are Feeling the Pinch of Reduced Access

Despite the efforts of WDFW, the acreage of private lands available to the hunter has declined over time. Several major landowners have begun to charge fees for access. This has been especially true in western Washington where major timberland owners have begun to charge access fees and limit the number of hunters they allow. This common practice in other parts of the US is new to our state and may eventually cause hunting to be more crowded on public lands or limit the ability of some to participate in hunting. Incentives offered by WDFW to landowners in the past to address landowner costs associated with providing access may no longer be as effective when

landowners seek to derive income from hunting access. WDFW has and will continue to seek new approaches and encourage landowners to keep the cost to hunters low and to not limit the number of hunters allowed. Hunters should be aware that landowner fee programs have expanded over the past year and are known to impact access in the following Game Management Units: 418, 437, 448, 501, 506, 520, 524, 530, 550, 556, 564, 568, 574, 578, 602, 603, 612, 615, 638, 642, 648, 651, 653, 654, 658, 660, 667, 672, 673, and 681. Substantial blocks of land in these areas are leased or require hunters to purchase permits to access private timberlands.

Access to Private Forestlands is a Privilege

Much of the big game hunting in Washington occurs on private forestlands. WDFW works with timberland owners to maintain access but many of these landowners provide access without direct assistance from WDFW. Hunters can help maintain access by respecting the landowner and following their rules.

Most forest landowners post access rules at entry points. Where hunters are not sure of the rules, the following are good guidelines.

- Obey all posted signs
- Leave gates as you found them
- Pack out your trash
- Be courteous
- No camping
- No ORV's
- No fires
- Drive only on maintained roads if open to motorized access
- An opened gate does not mean the road is open to motorized access, again read the signs
- If possible, avoid active haul routes and logging operations
- Private forest lands are usually closed to public access during hours of darkness.
- No target shooting or plinking
- No wood cutting



Landowners may not have staff on hand to answer all of the phone calls they receive regarding hunting access. Therefore hunters are encouraged to contact WDFW regional offices about access to private lands prior to contacting the landowner. Some have hotlines or web addresses that can be provided. Information on private lands access opportunities is also included on the hunting access pages of WDFW's website at: http://wdfw.wa.gov/hunting/hunting_access/ and GoHunt online mapping system at: wdfw.wa.gov/mapping/gohunt.

Remember, Respect Equals Access!

Hunt By Reservation Program

In 2013, WDFW launched a new program to help landowners manage hunting access on their land. The program allows hunters to reserve a site, sometimes shared with a few others, for one to several days depending on the site. The program objectives include providing quality hunting opportunities, and reducing the need for direct guidance of hunters by the landowner. This program appears to be a factor in new landowners entering into agreements with

WDFW in some parts of the state over the past two years. Hunters can access property information and create a reservation account at: http://wdfw.wa.gov/hunting/hunting_access/private_lands/search.php. WDFW expects the number and distribution of reservation sites to expand over time, but other options such as Feel Free to Hunt offered to landowners will continue to be used.

2017 TROUT

FISHING

DERBY

FISH WASHINGTON

WASHINGTON DEPARTMENT OF FISH AND WILDLIFE

OVER \$25K IN PRIZES IN 100+ LAKES

STATEWIDE

APRIL 22 THROUGH OCTOBER 31

FREE TO ANYONE WITH A VALID 2017 FISHING LICENSE

CATCH FISH • WIN BIG

FISH FOR TAGGED

RAINBOW TROUT

PRIZE WDFW #123

360-902-2464

*Must comply with all fishing rules and regulations

FOR MORE INFORMATION VISIT WDFW.WA.GOV

Campfire Awareness

**Be Responsible ...
Lives depend on it!**

**It's Your responsibility to know and follow the rules
for lighting and extinguishing campfires.**

<p>1. KNOW The Rules and Regulations. http://fortress.wa.gov/dnr/firedanger</p>	<p>2. WATCH Campfires must be attended at all times.</p>	<p>3. OUT Completely extinguish campfires before leaving. (Cold to the touch)</p>
--	---	--

KEEP A shovel and bucket of water nearby to extinguish the campfire	CLEAR	All flammable vegetation at least 10 FEET in all directions
--	--------------	---

If you don't prevent fires - who will?
(Fires are investigated and cost-recovery pursued)

WILDFIRE

DNR Lands

The Washington Department of Natural Resources (DNR) manages three million acres of state trust land. These lands are managed primarily to generate income to build public schools, universities, and provide other public benefits. They also are managed to provide habitat for fish and wildlife, and offer the public opportunities for recreation, such as camping, hunting and fishing. Each year, millions of people recreate on public lands; most of them treat the land and its resources with respect, but a few do not. Increasingly, private landowners are closing their lands to protect them from vandalism and theft. DNR wants to continue to keep trust lands open for hunting and fishing, but we need your help.

As a land manager, DNR has the responsibility to manage its land to support wildlife and

maintain water quality. Wildlife need snags, trees and brush; fish need streams with clean water and gravel. Healthy habitats help provide healthy fish and wildlife populations. You can help. When you're hunting or fishing, please remember the following:

- Keep vehicles on roads and out of streams and wetlands.
- Check your vehicle for weeds, they can grow and crowd out native vegetation.
- Get a permit before cutting firewood.
- Snags are best used for wildlife habitat, not for firewood.
- Leave your campsite clean when you leave. Pack it in Pack it out.
- Only tree stands that cause no permanent damage to trees should be used on state lands.

- Check road conditions, roads damaged, due to soft conditions, often lead to them being closed.
- Remember to get landowner approval to access DNR lands that do not have a public access.
- Leave all gates as you found them, if they are open leave them open, if closed leave them closed.
- You will need a Discover Pass to hunt, fish or recreate on all DNR managed lands. (See page 90 for more information about the Discover Pass.)

For information on the nearest DNR office, go to our website www.dnr.wa.gov. Report violators when you see abuse. Help keep public lands open to the public.

Where To Get Maps

Maps provided in this pamphlet are for general reference only. For specific boundaries, refer to the legal descriptions on the following pages.

Washington Dept. of Fish and Wildlife-GoHunt
www.apps.wdfw.wa.gov/gohunt

Department of Natural Resources
 Major Public Lands maps and aerial photos
www.dnr.wa.gov/programs-and-services/buy-maps-aerial-photos-or-survey-data

Department of Enterprise Services Print Shop
 TOPO and public lands maps
 7580 New Market St SW
 Tumwater, WA 98501
 (360) 664-4343

Arnolds Map Service
 Maps with GMU boundaries on them.
 USGS Topographic Maps and other maps
 119 W 24th Street
 Vancouver, WA 98660
www.arnoldmapservice.com
 Email: mapman@pacifier.com

Benchmark Maps
 Washington Road & Recreation Atlas,
 Public lands maps with GMU overlays,
 Washington Recreation Maps
 Local bookstores
 (888) 797-9377
www.benchmarkmaps.com

Big Sky Maps
 Rams GMU Maps
 Topography, Public/Private Lands
 P.O. Box 1318
 Caldwell, ID 83606
 (800) 553-6658
www.bigskymaps.com

LC Sportsmaps
 Maps with GMU boundaries on them,
 USGS topographic maps
 PO Box 1840
 Orting, WA 98360
 (360) 872-0221
www.lcsportsmaps.com

MyTopo
 Hunt Area/GMU Maps provide 1:100,000
 Bureau of Land Management base maps.
<http://www.mytopo.com/>

Green Trails Maps
www.greentrailsmaps.com

Adams County:
www.adamswa.mapsifter.com

Grant County:
www.grantwa.mapsifter.com

Washington Atlas and Gazetteer
 Local bookstores or U.S. Geological
 Survey

Metskers Maps
 (800) 727-4430
www.metskers.com

On X Maps
 Landowners Names & Boundaries.
 Detailed Roads and Trails Data.
 1925 Brooks St.
 Missoula, MT 59801
 (406) 540-1602
www.huntingggpsmaps.com

Outdoor Recreation Information Center
 Trip Planning Section
 222 Yale Ave. N.
 Seattle, WA 98109-5429
 (206) 470-4060 / (206) 470-4061

Bureau of Land Management
 Spokane District
 1103 North Fancher
 Spokane, WA 99212
 (509) 536-1200
www.blm.gov/or

U. S. Forest Service Maps:
 Many national forest trailheads in
 Washington now charge an access fee. You
 may contact the Forest Service for access
 fees and maps at any of the following forest
 service offices:
www.fs.fed.us
www.fsgeodata.fs.fed.us/rastergateway/states-regions/regions_zoom.php?regionID=r6

Colville National Forest
 765 S Main, Federal Bldg
 Colville, WA 99114
 (509) 684-3711

Gifford Pinchot National Forest
 100600 NE 51st Circle
 Vancouver, WA 98682
 (360) 891-5000

Mount Baker-Snoqualmie National Forest
 Mt. Baker-Ranger District
 810 State Route 20
 Sedro-Woolley, WA 98284-1263
 (360) 856-5700
 For rules and conduct pertaining to the Mt.
 Baker Wilderness Area visit:
www.fs.usda.gov/detail/mbs/specialplaces/?cid=fsbdev7_001639

Darrington Ranger District
 1405 Emens St.
 Darrington, WA 98241-9502
 (360) 436-1155

Skykomish Ranger District
 74920 NE Stevens Pass Highway
 Skykomish, WA 98288-0305
 (360) 677-2414

Snoqualmie Ranger District
 902 SE North Bend Way, Bldg. 1
 North Bend, WA 98045-9545
 (425) 888-1421

Okanogan National Forest
 1240 South Second Avenue
 Okanogan, WA 98840
 (509) 826-3275

Olympic National Forest
 1835 Black Lake Blvd SW
 Olympia, WA 98512
 (360) 956-2300
www.fs.usda.gov/detail/olympic/maps-pubs/?cid=stelprdb5195398

Umatilla National Forest
 2517 SW Hailey Avenue
 Pendleton, OR 97801
 (541) 278-3716

Wenatchee National Forest
 215 Melody Lane
 Wenatchee, WA 98801
 (509) 664-9200

Smart phone App from Sportsman Regs.
 GMU boundaries and the hunts in them
www.sportsmanregs.com

Legal Descriptions

Moose Areas:

Moose area 1: South Spokane Moose Area:

That portion of GMU 124 beginning at intersection of Blanchard Rd and Idaho-Washington state line: W on Blanchard Rd to Blanchard Creek Rd; SW on Blanchard Creek Rd to Tallman Rd; W on Tallman Rd to Elk Chattaroy Rd; SW on Elk Chattaroy Rd to Hwy 2; S on Hwy 2 to Hwy 395, S on Hwy 395 to Spokane River, E on Spokane River to Idaho-Washington state line, N on Idaho-Washington state line to Blanchard Rd and the point of beginning.

Moose area 2: North Spokane Moose Area:

That portion of GMU 124 beginning at intersection of Blanchard Rd and Idaho-Washington state line: W on Blanchard Rd to Blanchard Creek Rd; SW on Blanchard Creek Rd to Tallman Rd; W on Tallman Rd to Elk Chattaroy Rd; SW on Elk Chattaroy Rd to Hwy 2; S on Hwy 2 to Hwy 395, N on Hwy 395 to Deer Park-Milan Rd, E on Deer Park-Milan Rd to Hwy 2, N on Hwy 2 to Idaho-Washington state line, S on Idaho-Washington state line to Blanchard Rd and the point of beginning.

Moose Area 3: Parker Lake (GMU 117, Pend Oreille County):

All lands south of Ruby Creek Rd (USFS Road 2489), north of Tacoma Creek Rd (USFS Road 2389), and west of Bonneville Power Administration power lines.

Bighorn Sheep Units:

Sheep Unit 2 Vulcan Mountain:

Ferry County north of the Kettle River near Curlew.

Sheep Unit 4 Selah Butte:

That part of GMU 340 east of the Yakima River.

Sheep Unit 5 Umtanum:

Those portions of GMU 340 west of the Yakima River and GMU 342 north of Wenas Creek.

Sheep Unit 7 Cleman Mountain:

GMU 346 and that part of GMU 342 south of Wenas Creek.

Sheep Unit 10 Mt. Hull:

That part of Okanogan Co within the following described boundary: Beginning at Oroville; then south along U.S. Highway 97 to the Swanson's Mill Road (old Mt. Hull Road) near Lake Andrews; then east to the Dry Gulch Road; then north to the Oroville-Toroda Creek Road (Molson Grade Road); then west to Oroville and the point of beginning.

Sheep Unit 12 Lincoln Cliffs:

That part of Lincoln Co north of Highway 2.

Sheep Unit 13 Quilomene:

GMUs 329, 330, and that part of 251 east of Squilchuck Creek and south of Colockum Creek.

Sheep Unit 14 Swakane:

GMU 250

Sheep Unit 15 Tieton:

GMU 360

Sheep Unit 16 Manson:

Beginning at the mouth of Granite Falls Creek on the south shore of Lake Chelan, E across Lake Chelan to Willow Point; NW along the shoreline of Lake Chelan to the mouth of Stink Creek; E along Stink Creek to the intersection with Green's Landing Road; along Green's Landing Road to Manson

Boulevard; E on Manson Boulevard to Lower Joe Creek Road; NE on Lower Joe Creek Road to Grade Creek Road; NE on Grade Creek Road to US Forest Service Road 8210; NE on US Forest Service Road 8210 to intersection with US Forest Service Road 8020; W on US Forest Service Road 8020 to Fox Peak; NW along Sawtooth Ridge (Chelan-Okanogan county line) to the Lake Chelan National Recreation Area boundary; S along the Lake Chelan National Recreation Area boundary to shore line of Lake Chelan; W across Lake Chelan to the mouth of Riddle Creek on the South Shore; SE along South Shore of Lake Chelan to the point of beginning.

Sheep Unit 17 Asotin:

GMU 175.

Sheep Unit 18 Chelan Butte:

Beginning at the intersection of State Hwy 971 and US Hwy 97A, S to the W shoreline of the Columbia River, N along the W shoreline of the Columbia River for 21 miles to the mouth of Antoine Creek, W up Antoine Creek to where it crosses Apple Acres Rd, W on Apple Acres Rd to the intersection with Washington Creek Rd (US Forest Service Rd 8135), N on Washington Creek Rd to its end and then follow Washington Creek, W on Washington Creek to where it crosses US Forest Service Rd 8010, S on US Forest Service Rd 8010 (transitions into Purtteman Creek Rd) to Purtteman Gulch, S into Purtteman Gulch to the N shoreline of Lake Chelan, S along the shoreline to the S shoreline of Lake Chelan to the mouth of First Creek, S up First Creek to the intersection of State Hwy 971 (Navarre Coulee Rd), S on State Hwy 971 to the point of beginning.

Sheep Unit 19 Sinlahekin:

Beginning at the eastern boundary of the Pasayten Wilderness border and the US-Canadian border; E on the US-Canadian border to the border station on Similkameen Rd (Co Rd 4568); SE on the Similkameen Rd (Co Rd 4568) to the Loomis-Oroville Rd (Co Rd 9425); E on the Loomis-Oroville Rd (Co Rd 9425) to US Hwy 97 in Oroville; S on US Hwy 97 to 12th Ave; W on 12th Ave (it curves S and changes to Old Highway 97); S on Old Highway 97 to US Hwy 97; S on US Hwy 97 to the South Pine Creek Rd (Co Rd 9410); W on the South Pine Creek Rd (Co Rd 9410) to Fish Lake Rd (Co Rd 4290); W on Fish Lake Rd (Co Rd 4290) to South Fish Lake Rd (Co Rd 4282), along the south shore of Fish Lake; SW on South Fish Lake Rd (Co Rd 4282), to the Sinlahekin Rd (Co Rd 4015); SW on the Sinlahekin Rd (Co Rd 4015), along the north shore of Conconully Lake, to the Salmon Creek North Fork Rd (Co Rd 2361), at the town of Conconully; N on US Forest Service Rd 38 (Salmon Creek North Fork Rd, Co Rd 2361) to US Forest Service Rd 3820; N on US Forest Service Rd 3820 over Lone Frank Pass, to US Forest Service Rd 39; N on US Forest Service Rd 39 to the US Forest Service Rd 300 at Long Swamp trailhead; W on the US Forest Service 300 to US Forest Service Trail 342; N on US Forest Service Trail 342 to US Forest Service Trail 343; E on US Forest Service Trail 343 to US Forest Service Trail 341; E on US Forest Service Trail 341 to US Forest Service Trail 375; E on US Forest Service Trail 375 to the eastern boundary of the Pasayten Wilderness Area; N on the Pasayten Wilderness Area boundary to the US-Canadian border and the point of beginning.

Mountain Goat Hunt Areas:

Chelan North 2-1:

Permit Area: Beginning at the mouth of Fish Creek on Lake Chelan (Moore Point); then northeast up Fish Creek and USFS trail 1259 to the Sawtooth crest near Deephole Spring; then southeast along the Sawtooth crest, which separates Chelan and Okanogan counties, to Horsethief Basin and the headwaters of Safety Harbor Creek; then south along Safety Harbor Creek to Lake Chelan, then northwest along the north shore of Lake Chelan to the mouth of Fish Creek at Moore Point and the point of beginning.

Methow 2-2:

Permit Area: Okanogan County within following described boundary: Begin at Twisp, W along Twisp River Rd (County Rd 4440) to Roads End; W up Twisp Pass Trail 432 to Twisp Pass and Okanogan County line; N on Okanogan County line through Washington Pass to Harts Pass; SE down Harts Pass (Rd 5400) to Lost River; along Lost River-Mazama Rd to Mazama; SW to State Hwy 20; SE on State Hwy 20 to Twisp and point of beginning.

South Lake Chelan 2-3:

Permit Area: GMU 246

Naches Pass 3-6:

Permit Area Naches: Yakima and Kittitas counties within the following described boundary: Beginning at Chinook Pass; then north along the Pacific Crest Trail to Naches Pass; then east to USFS Road 19 and continuing to State Highway 410; then west along State Highway 410 to Chinook Pass and point of beginning.

Bumping River 3-7:

Permit Area: Beginning on US Forest Service Trail 2000 (Pacific Crest Trail) and SR 410 at Chinook Pass; NE on SR 410 to US Forest Service Rd 1800 (Bumping Lake Rd); SW on the US Forest Service Rd 1800 (Bumping Lake Rd) to US Forest Service Trail 973 (Richmond Mine Rd); SE on US Forest Service Trail 973 (Richmond Mine Rd) to the north fork of Rattlesnake Creek; SE down the north fork of Rattlesnake Creek to US Forest Service Rd 1502 (McDaniel Lake Rd); SE on US Forest Service Rd 1502 (McDaniel Lake Rd) to US Forest Service Rd 1500; S on US Forest Service Rd 1500 to US Hwy 12; W on US Hwy 12 to US Forest Service Trail 2000 (Pacific Crest Trail) at White Pass; N on the US Forest Service Trail 2000 (Pacific Crest Trail) to SR 410 at Chinook Pass and the point of beginning. (Lands within the boundary of Mt. Rainier National Park along the Pacific Crest Trail are not open to hunting.)

Blazed Ridge 3-10:

Permit Area: Kittitas and Yakima counties within the following described boundary: Beginning at the mouth of Cabin Creek on the Yakima River; then west along Cabin Creek to the headwaters near Snowshoe Butte; then south along the Cascade Crest separating the Green and Yakima river drainage to Pyramid Peak; then southeast along the North Fork, Little Naches, and Naches River to the Yakima River; then north along the Yakima River to the mouth of Cabin Creek and point of beginning.

Chowder Ridge 4-3:

Hunt Area: Whatcom County within the following described boundary: Beginning at the confluence of Wells Creek with the North Fork Nooksack River; then up Wells Creek to the

Legal Descriptions

confluence with Bar Creek; then up Bar Creek to the Mazama Glacier; then SW on Mazama Glacier to the summit of Mount Baker; then NW between Roosevelt Glacier and Coleman Glacier to the headwaters of Kulshan Creek; then down Kulshan Creek to the confluence with Grouse Creek; then down Grouse Creek to the confluence with Glacier Creek; then down Glacier Creek to the confluence with the North Fork Nooksack River; then up the North Fork Nooksack River to Wells Creek and the point of beginning.

Lincoln Peak 4-4:

Hunt Area: Whatcom County within the following described boundary: Beginning at the confluence of Glacier Creek and the North Fork Nooksack River; then up Glacier Creek to the confluence with Grouse Creek; then up Grouse Creek to the confluence with Kulshan Creek; then up Kulshan Creek to headwaters; then SE between Coleman and Roosevelt glaciers to the summit of Mount Baker; then SW on Easton Glacier to Baker Pass; then W on the Bell Pass Trail (USFS Trail 603.3) to the intersection with Ridley Creek Trail (Trail No. 696); then W on Ridley Creek Trail to Ridley Creek; then down Ridley Creek to the Middle Fork Nooksack River; then down the Middle Fork Nooksack River to the confluence with Clearwater Creek, then up Clearwater Creek to the confluence with Rocky Creek, then up Rocky Creek to the Washington DNR boundary; then along the National Forest-Washington DNR boundary to Hedrick Creek; then down Hedrick Creek to the North Fork Nooksack River; then up the North Fork Nooksack River to Glacier Creek and the point of beginning.

Dillard Creek 4-6:

Hunt Area: Whatcom County within the following described boundary: Beginning on Baker Lake Road and Rocky Creek; then NW up Rocky Creek to its intersection with the Park Butte Trail (Trail No. 603); then NW on Park Butte Trail to its intersection with the Bell Pass Trail (Trail No. 603.3); then N on Bell Pass Trail to Baker Pass; then N onto Easton Glacier and NE to the summit of Mount Baker; then NE and SE on Park Glacier to headwaters of Park Creek; then down Park Creek to Baker Lake Road; then SW on Baker Lake Road to Rocky Creek and the point of beginning.

Avalanche Gorge 4-7:

Hunt Area: Whatcom County within the following described boundary: Beginning on Baker Lake Road and Park Creek; then up Park Creek to headwaters and beginning of Park Glacier; then NW and SW on Park Glacier to Mount Baker summit; then N on the Mazama Glacier to Bar Creek, then down Bar Creek to the confluence with Wells Creek; then SE up Wells Creek to its headwaters; then E about 1 mile to an unnamed peak (indicated elevation 5,831 ft, just W of Ptarmigan Ridge Trail (Trail No. 682.1) (See referenced 1:24k USGS quad map - Shuksan Arm)); then NE to the headwaters of the first tributary of Swift Creek encountered; then SE down said unnamed tributary to the confluence with Swift Creek; then down Swift Creek to the Baker Lake Road (USFS Road 394); then SW along the Baker Lake Road to Park Creek and point of beginning. (Refer to 1:24k USGS quad map Shuksan Arm).

Goat Rocks 5-4 / Teton River 3-9:

Goat Rocks 5-4 Permit Area: Beginning at US Hwy 12 at the Pacific Crest National Scenic Trail (US Forest Service Trail 2000); S on the Pacific Crest National Scenic Trail to Lewis County line at Cispus Pass; S and W on the Lewis County line to Johnson Creek Rd (US Forest Service Rd 21); N on Johnson

Creek Rd to US Hwy 12; E on US Hwy 12 to the Pacific Crest National Scenic Trail and the point of the beginning. Also GMU 364.

Permit Area – East Olympic Mountains Unit:

Beginning at the intersection of Lake Cushman Rd and Jorsted Creek Rd (USFS Rd 24); W along Jorsted Creek Rd (USFS Rd 24) to Olympic National Park (ONP) boundary at the northern end of Lake Cushman; N and NE along the ONP-Olympic National Forest (ONF) boundary to the Jefferson-Clallam County line; E along the Jefferson-Clallam County line to its intersection with ONF boundary in Section 33 of T28N R2W; S along the ONF boundary to the intersection of Lake Cushman Rd and Jorsted Creek Rd (USFS Rd 24) and the point of beginning.

Permit Area – Boulder River North 4-8a:

That area within the Boulder River Wilderness of the Mount Baker Snoqualmie National Forest, beginning at the Boulder River trailhead on U.S. Forest Service (USFS) Rd 2010 (to Boulder Falls), then E along the USFS Boulder River Wilderness boundary to Squire Creek, then southward along the Squire Creek to Squire Creek Pass, then SW up Squire Creek Pass to the headwaters of Copper Creek, then SE down Copper Creek to the unnamed tributary to Copper Creek which heads W up to Windy Pass, then W up said tributary to its headwaters in Windy Pass, then W across Windy Pass to the headwaters of Windy Creek, then W down Windy Creek to the USFS Boulder River Wilderness boundary, then N along the USFS Boulder River Wilderness boundary to the Boulder River trailhead on USFS Rd 2010 and the point of the beginning.

Elk Areas

Elk Area 1008 West Wenaha (Columbia Co):

That part of GMU 169 west of USFS trail 3112 from Tepee Camp (east fork of Butte Creek) to Butte Creek, and west of Butte Creek to the Washington-Oregon state line.

Elk Area 1009 East Wenaha (Columbia, Garfield, & Asotin cos.):

That portion of GMU 169 east of USFS trail 3112 from Tepee Camp (east fork Butte Creek) to Butte Creek, and east of Butte Creek to the Washington-Oregon state line.

Elk Area 1010 (Columbia Co):

GMU 162 excluding National Forest land and the Rainwater Wildlife Area.

Elk Area 1013 (Asotin Co):

GMU 172, excluding National Forest lands and the 4-0 Ranch Wildlife Area.

Elk Area No. 1015 Turnbull (Spokane Co):

Located in GMU 130, designated areas within the boundaries of Turnbull National Wildlife Refuge.

Elk Area 1016 (Columbia Co):

GMU-162 Dayton, excluding the Rainwater Wildlife Area.

Elk Area No. 1040 (Asotin County):

That area within GMU 172 designated as the WDFW-owned lands managed as the 4-0 Ranch Wildlife Area.

Elk Area No. 1081 (Asotin Co):

All of GMU 181 Couze, including the portion of GMU 172 starting at the intersection of Mill Road and Highway 129 in Anatone, south along Hwy 129 to Smyth Rd, west and then north on Smyth Rd to the intersection of E Mountain Rd, west along E Mountain Rd to the intersection of W Mountain Rd,

north along W Mountain Rd to Mill Road, east on Mill Rd to the starting point.

Elk Area 2032 Malaga (Kittitas & Chelan cos.):

Beginning at the mouth of Davies Canyon on the Columbia River; west along Davies Canyon to the cliffs above (north of) the North Fork Tarpiscan Creek; west and north along the cliffs to the Bonneville Power Line; southwest along the power line to the North Fork Tarpiscan Road in Section 9, Township 20N, Range 21E; north and west along North Fork Tarpiscan Road to Colockum Pass Road (Section 9, Township 20N, Range 21E); south and west on Colockum Pass Road to section line between Sections 8 & 9; north along the section line between Sections 8 and 9 as well as Sections 4 & 5 (T20N, R21E) & Sections 32 & 33 (T21N, R21E) to Moses Carr Road; west and north on Moses Carr Road to Jump Off Road; south and west on Jump Off Road to Shaller Road; north and west on Shaller Road to Upper Basin Loop Road; north and west on Upper Basin Loop Road to Wheeler Ridge Road; north on Wheeler Ridge Road to the Basin Loop Road (pavement) in Section 10 (T21N, R20E); north on Basin Loop Road to Wenatchee Heights Road; west on Wenatchee Heights Road to Squilchuck Road; south on Squilchuck Road to Beehive Road (USFS Rd 9712); northwest on Beehive Road to USFS Rd 7100 near Beehive Reservoir; north and west on USFS Rd 7100 to Peavine Canyon Road (USFS Rd 7101); north and east on Peavine Canyon Road to Number Two Canyon Road; north on Number Two Canyon Road to Crawford Street in Wenatchee; east on Crawford Street to the Columbia River; south and east along the Columbia River to Davies Canyon and point of beginning. (Naneum Green Dot, Washington Gazetteer, Wenatchee National Forest)

Elk Area 2051 Tronsen (Chelan Co):

All of GMU 251 except that portion described as follows: Beginning at the junction of Naneum Ridge Road (WDFW Rd 9) and Ingersol Road (WDFW Rd 1); north and east on Ingersol Road to Colockum Road (WDFW Rd 10); east on Colockum Road and Colockum Creek to the intersection of Colockum Creek and the Columbia River; south on the Columbia River to mouth of Tarpiscan Creek; west up Tarpiscan Creek and Tarpiscan Road (WDFW Rd 14) and North Fork Road (WDFW Rd 10.10) to the intersection of North Fork Road and Colockum Road; southwest on Colockum Road to Naneum Ridge Road; west on Naneum Ridge Road to Ingersol Road and the point of beginning.

Elk Area 3681 Ahtanum (Yakima Co):

That part of GMU 368 beginning at the power line crossing on Ahtanum Creek in T12N, R16E, Section 15; west up Ahtanum Creek to South Fork Ahtanum Creek; southwest up South Fork Ahtanum Creek to its junction with Reservation Creek; southwest up Reservation Creek and the Yakama Indian Reservation boundary to the main divide between the Diamond Fork drainage and Ahtanum Creek drainage; north along the crest of the main divide between the Diamond Fork drainage and the Ahtanum Creek drainage to Darland Mountain; northeast on US Forest Service Trail 615 to US Forest Service Road 1020; northeast on US Forest Service Road 1020 to US Forest Service Road 613; northeast on US Forest Service Road 613 to US Forest Service Trail 1127; northeast on US Forest Service Trail 1127 to US Forest Service Road 1302 (Jump Off Road), southeast of the Jump Off Lookout Station; northeast on US Forest Service Road 1302 (Jump Off Road) to Highway 12; northeast on Highway 12 to the Naches River; southeast down the Naches River

Legal Descriptions

to Cowiche Creek; west up Cowiche Creek and South Fork Cowiche Creek to Summitview Avenue; northwest on Summitview Avenue to Cowiche Mill Road; west on Cowiche Mill Road to the power line in the northeast corner of T13N, R15E, SEC 13; southeast along the power line to Ahtanum Creek and the point of beginning.

Elk Area 3721 Corral Canyon (Benton & Yakima cos.):

That part of GMU 372 beginning at the Yakima River Bridge on SR 241 just north of Mabton; north along SR 241 to the Rattlesnake Ridge Road (mile post #19); east on Rattlesnake Ridge Road to the Hanford Reach National Monument's (HRNM) southwest corner boundary; east and south along the HRNM boundary to SR 225; south on SR 225 to the Yakima River Bridge in Benton City; west (upstream) along Yakima River to point of beginning (SR 241 Bridge).

Elk Area 3722 Blackrock (Benton & Yakima cos.):

That part of GMU 372 beginning at southern corner of the Yakima Training Center border on Columbia River, northwest of Priest Rapids Dam; southeast on southern shore of Columbia River (Priest Rapids Lake) to Priest Rapids Dam; east along Columbia River to the Hanford Reach National Monument's (HRNM) western boundary; south along the HRNM boundary to the Rattlesnake Ridge Road; west on Rattlesnake Ridge Road to SR 241; south on SR 241 to the Yakima River Bridge just north of Mabton; west along Yakima River to SR 823 (Harrison Road) south of town of Pomona; east along SR 823 (Harrison Road) to SR 821; southeast on SR 821 to Firing Center Road at I-82; east on Firing Center Road to main gate of Yakima Training Center; south and east along Yakima Training Center boundary to southern corner of Yakima Training Center boundary on Columbia River and point of beginning.

Elk Area 3911 Fairview (Kittitas Co):

Beginning at the intersection of the BPA Power Lines in T20N, R14E, Section 36 and Interstate 90; east along the power lines to Highway 903 (Salmon La Sac Road); northwest along Highway 903 to Pennsylvania Avenue; northeast along Pennsylvania Avenue to 6 Canyon Road; northeast along 6 Canyon Road to Cle Elum Ridge Road; north along Cle Elum Ridge Road to Carlson Canyon Road; northeast along Carlson Canyon Road to West Fork Teanaway River; east along West Fork Teanaway River to North Fork Teanaway River; north along North Fork Teanaway River to Teanaway Road; southeast on Teanaway Road to Ballard Hill Road; east on Ballard Hill Rd and Swauk Prairie Road to Hwy 970; northeast on Hwy 970 to Hwy 97; south on Hwy 97 to the power lines in T20N, R17E, Section 34; east on the power lines to Naneum Creek; south on Naneum Creek approximately 1/2 mile to power lines in T19N, R19E, Section 20; east along BPA power lines to Colocum Pass Road in T19N, R20E, Section 16; south on Colocum Pass Road to BPA power lines in T18N, R20E, Section 6; east and south along power lines to the Yakima Training Center boundary; south and west along the Yakima Training Center boundary to I-82; north on I-82 to Thrall Road; west on Thrall Road to Wilson Creek; south on Wilson Creek to Yakima River; north on Yakima River to gas pipeline crossing in T17N, R18E, Section 25; south and west on the gas pipeline to Umtanum Creek; west on Umtanum Creek to the Durr Road; north on the Durr Road to Umtanum Road; north on Umtanum Road to South Branch Canal; west on South Branch Canal to Bradshaw/Hanson Road; west on Bradshaw Road to the elk fence; north and west along the elk fence to

power line crossing in T19N, R16E, Section 10; west along the power line (south branch) to Big Creek; north on Big Creek to Nelson Siding Road; west and north on Nelson Siding Road to I-90; east on I-90 to point of beginning.

Elk Area 3912 Old Naches (Yakima Co):

Starting at the elk fence and Roza Canal along the south boundary T14N, R19E, Section 8; following the elk fence to the bighorn sheep feeding site in T15N, R16E, Section 36; south on the feeding site access road to the Old Naches Highway; west and south on the Old Naches Highway to State Route 12 and the Naches River; down the Naches River to the Tieton River; up the Tieton River approximately 2 miles to the intersection of the metal footbridge and the elk fence at the south end of the bridge in T14N, R16E, Section 3; south along the elk fence to the top of the cliff/rimrock line; southwest along the top of the cliff/rimrock line to the irrigation canal in T14N, R16E, Section 9; southwest along the irrigation canal to the elk fence in T14N, R16E, Section 8; south along the elk fence to the township line between T12N, R15E and T12N, R16E; south along the township line to the South Fork Ahtanum Creek; downstream along the South Fork Ahtanum Creek and Ahtanum Creek to the Yakima River; upstream along the Yakima River to Roza Canal and point of beginning.

Elk Area 4601 North Bend (King Co):

That portion of GMU 460 beginning at the interchange of State Route (SR) 18 and I-90; W on I-90 to SE 82nd St, Exit 22, at the town of Preston; N on SE 82nd Street to Preston Fall City Rd SE (Old SR 203); N on Preston Fall City Rd SE to SE Fall City Snoqualmie Rd (SR 202) at the town of Fall City; E on SE Fall City Snoqualmie Rd to the crossing of Tokul Creek; N and E up Tokul Creek to its crossing with Tokul Rd SE; S on SE Tokul Rd to SE 53rd Way; E on SE 53rd Way where it turns into 396th Dr SE then S on 396th Dr SE to SE Reinig Rd; E on SE Reinig Rd to 428th Ave SE; N on 428th Ave SE to where it turns into North Fork Rd SE; N and E on North Fork Rd SE to Ernie's Grove Rd; E on Ernie's Grove Rd to SE 70th St; N on SE 70th St to its ends at Fantastic Falls on the North Fork Snoqualmie River; SW down the North Fork Snoqualmie River to Fantastic Falls and the Mt Si Natural Resource Conservation Area boundary then S and E along the southern boundary of the Mt. Si NRCA to the "School Bus" turnaround at SE 114th St; S on 480th Ave SE to SE 130th St; S and E on SE 130th St to its end; SSE overland from the end of SE 130th St, over the Middle Fork Snoqualmie River, to the end of 486th Ave SE; S on 486th Ave SE to the intersection with SE Middle Fork Road; Due S, from said intersection, up Grouse Mountain toward its peak, to the logging road adjacent to Grouse Mountain Peak; S down the logging road to Grouse Ridge Access Rd; W on Grouse Ridge Access Road which becomes SE 146th St; W on SE 146th St to I-90 then east along I-90 to the W boundary of Olallie/Twin Falls State Park then S along the state park western boundary to its most western boundary where it intersects with the boundary of the Iron Horse State Park; W along the boundary of Iron Horse State Park to the boundary of the Rattlesnake Lake Recreation Area; W along the boundary of the Rattlesnake Lake Recreation Area to Cedar Falls Rd SE; N along the Cedar Falls Rd to SE 174th Way; W on SE 174th Way to SE 174th St; W on SE 174th St to SE 173rd St; W on SE 173rd St to SE 170th Pl; W on SE 170th Pl to SE 169th St; W on SE 169th St to 424th Ave SE; N on 424th Ave SE to SE 168th St; W on SE 168th St to 422 Ave SE; N on 422 Ave SE to 426th Way SE; S on 426th Way SE to SE 164th St; E on SE 164th St to Uplands Way SE; W on Uplands Way SE

to the crossing with the Power Transmission Lines; W along the Power Transmission Lines to the Winery Rd; NW on the Winery Rd to SE 99th Rd; W and N on SE 99th Rd to the I-90 interchange, at Exit 27; SW on I-90 to the interchange with SR 18 and the point of beginning.

Elk Area 4941 Skagit River (Skagit Co):

That portion of GMU 437 beginning at the intersection of State Route 9 and State Route 20; east on State Route 20 to Concrete-Sauk Valley Road; south on Concrete-Sauk Valley Road over The Dalles Bridge (Skagit River) to the intersection with the South Skagit Highway; west on South Skagit Highway to State Route 9; north on State Route 9 and the point of beginning.

Elk Area No. 5056 Grays River Valley (Wahkiakum Co):

That area in GMU 506 on or within 1.5 miles of agricultural land in the Grays River Valley and Eden Valley within the following sections: T11N, R08W, Section 36; T11N, R07W, Sections 31, 32, 33; T10N, R7W, Sections 3, 4, 5, 6, 7, 8, 9, 10, 15, 16, 17, 18, 19, 20, 21, 22, 28, 29, 30, 31, 32; T10N, R8W, Sections 1, 2, 11, 12, 13, 14, 15, 16, 21, 22, 23, 24, 25, 26, 27, 28, 32, 33, 34, 35, 36; T09N, R08W, Sections 1, 2, 3, 4, 5, 9, 10, 11, 12, 14, 15; T09N, R07W, Sections 5, 6, 7, 8.

Elk Area 5057 Carlton (Lewis Co):

That part of 513 (South Rainier) lying east of Highway 123 and north of Highway 12.

Elk Area 5058 West Goat Rocks (Lewis Co):

Goat Rocks Wilderness west of the Pacific Crest Trail.

Elk Area 5059 Mt. Adams Wilderness (Skamania & Yakima cos.):

The Mt. Adams Wilderness.

Elk Area 5062 Trout Lake (Klickitat Co):

Those portions of GMU 578 (West Klickitat) beginning at the intersection of SR 141 and Sunnyside Rd; north on Sunnyside Rd to Mount Adams Recreational Area Rd; (including agricultural land on the Trout Lake Valley floor north of Sunnyside Rd within T06N R10E in Sections 13 and 14); south on Mount Adams Recreational Area Rd to the intersection of SR 141 and south on SR 141 and Sunnyside Rd to the point of beginning.

Elk Area 5063 Pumice Plain (Cowlitz & Skamania cos.):

That part of GMU 522 beginning at the confluence of the N. Fork Toutle River and Castle Creek; East along the N. Fork Toutle River to USFS trail 207; south along USFS trail 207 to USFS trail 216E; southwest along USFS trail 216E to USFS trail 216; west along USGS trail 216 to USGS 216G; northwest along USFS trail 216G to USGS trail 221; north along USFS 221 to Castle Creek; northwest along Castle Creek to N. Fork Toutle River and point of beginning.

Elk Area 5064 Upper Smith Creek (Skamania Co):

That part of GMU 522 beginning at the U.S. Forest Service Rd. 99 and U.S. Forest Service Trail 225 (Smith Creek Trail) junction; south on Trail 225 to Ape Canyon Creek; south and west up Ape Canyon Creek to U.S. Forest Service Trail 216 (Loowit Trail); north on Trail 216 to U.S. Forest Service Trail 216D (Abraham Trail); north on Trail 216D to U.S. Forest Service Trail 207 (Truman Trail); north and east on Trail 207 to U.S. Forest Service Rd. 99; north and east on U.S. Forest Service Rd. 99 to the junction of U.S. Forest Service Rd. 99 and U.S. Forest Service Trail 225 and the point of beginning.

Legal Descriptions

Elk Area 5065 Mount Whittier (Skamania Co):

That part of GMU 522 beginning at the U.S. Forest Service Trail 1 (Boundary Trail) and U.S. Forest Service Trail 214 (Whittier Ridge Trail) junction; west on the U.S. Forest Service Trail 1 to U.S. Forest Service Trail 230 (Coldwater Trail); north on U.S. Forest Service Trail 230 to U.S. Forest Service Trail 211 (Lakes Trail); east on Trail 211 to U.S. Forest Service Trail 214; south on U.S. Forest Service Trail 214 to the junction of U.S. Forest Service Trail 214 and U.S. Forest Service Trail 1 and the point of beginning.

Elk Area 5066 Norway Pass (Lewis and Skamania cos.)

That part of GMU 524 beginning at the US Forest Service (USFS) Trail 211 (Lakes Trail) and USFS Trail 230 (Coldwater Trail) junction; NE to Minnie Peak; W to the USFS property boundary in the SE 1/4 of Section 20, T10N, R5E; N along the USFS property boundary to the Green River; E up the Green River to the USFS Rd 2612; E on the USFS 2612 to USFS Rd 26; S on USFS Rd 26 to USFS Trail 1 (Boundary Trail); W on USFS Trail 1 to USFS Trail 214 (Whittier Trail); N on USFS Trail 214 to USFS Trail 211 (Lakes Trail); W on USFS Trail 211 to the USFS Trail 211, Trail 230 junction and point of beginning.

Elk Area 5090 JBH (Wahkiakum County):

The mainland portion of the Julia Butler Hansen National Wildlife Refuge, as administered by the U.S. Fish and Wildlife Service as described: Beginning at the junction of State Route 4 and Steamboat Island Slough Road, northwest on Steamboat Island Slough Road to Brooks Slough Road, east on Brooks Slough Road to State Route 4, south on State Route 4 to Steamboat Slough Road and point of beginning.

Elk Area 5099 Mudflow (Cowlitz Co):

That part of GMU 522 beginning on the North Fork Toutle River at the mouth of Hoffstadt Creek; SE up the North Fork Toutle River to Deer Creek; SE up Deer Creek to Weyerhaeuser (Weyco) 3020 line; NW along Weyco 3020 line to Weyco 3000 line; E along Weyco 3000 line to Weyco 3000P line; E on the 3000P line to Weyco 5600 Line to the Mount Saint Helens National Volcanic Monument Boundary; N on the Mount Saint Helens National Volcanic Monument Boundary to SR 504; W on SR 504 to Hoffstadt Creek Bridge on Hoffstadt Creek; S and W down Hoffstadt Creek to the North Fork Toutle River and point of beginning.

Elk Area 6010 Mallis (Pacific Co):

That part of GMUs 506, 672, and 673 within one and one-half mile either side of SR 6 between the east end of Elk Prairie Rd and the Mallis Landing Rd, and all lands within a half mile of Elk Creek Rd bounded on the south by Monohon Landing Rd.

Elk Area 6011 Centralia Mine (Lewis Co):

That portion of GMU 667 within Centralia Mine property boundary.

Elk Area 6013 (Pierce Co):

That part of GMU 652 beginning at the intersection of Highway 167 and Highway 410; north on Highway 167 to Highway 18; east on Highway 18 to Highway 164; southeasterly on Highway 164 to intersection with power transmission line in T20 R6 Section 18. W along power transmission line to intersection with 226th Ave E. S on 226th Ave E to intersection with 40th St E, east on 40th St E to 230th Ave E, S on 230th Ave E to Radke Rd. SW on Radke to Barkubine Rd, S on Barkubine Rd to Connells Prairie; Rd to

214th Ave E, S on 214th Ave E to Hwy 410; westerly on Hwy 410 to Hwy 167 and the point of beginning.

Elk Area 6014 (Pierce Co.):

Starting at Hwy 164 intersection with power transmission line in T20 R6 Section 18; W along power transmission line to intersection with 226th Ave E; S on 226th Ave E to intersection with 40th St E; E on 40th St E to 230th Ave E; S on 230th Ave E to Radke Rd; SW on Radke to Barkubine Rd; S on Barkubine Rd to Connells Prairie; W on Connells Prairie Rd to 214th Ave E; S on 214th Ave E to South Prairie Rd; SE on South Prairie Rd to Hwy 162; E on Hwy 162 to Hwy 165; NE on Hwy 165 to Hwy 410; NE on Hwy 410 to White River; SE along White River to intersection with power transmission lines in T19N R7E; NE on power transmission lines to intersection with Hwy 410 West on SR 410 to Hwy 164; NW on Hwy 164 to starting point.

Elk Area 6054 Puyallup River (Pierce Co):

That portion of GMU 654 beginning at the intersection of Mount Rainier National Park's western boundary and State Route (SR) 706; W on SR 706 to intersection with Highway 7 at Elbe; NW on Highway 7 to Alder Cutoff Rd; N on Alder Cutoff Rd to Scott Turner Rd; NW on Scott Turner Rd to Alder Cutoff Rd; W and NE on Alder Cutoff Rd to Center St SE in the town of Eatonville; NW on Center St SE to SR 161; N and W on SR 161 to Orville Rd E; N on Orville Rd E, past Lake Ohop and Lake Kapowsin, to the bridge crossing the Puyallup River; SE up the Puyallup River to Mount Rainier National Park's western boundary; S on Mount Rainier National Park's western boundary to SR 706 and the point of beginning.

Elk Area 6061 Twin Satsop Farms (Mason Co):

That portion of GMU 651 starting at the junction of the Deckerville Road and the Brady-Matlock Road; southwest to the junction with the West Boundary Road; north on West Boundary Road to the Deckerville Road; east on the Deckerville Road to the junction of Brady-Matlock Road and point of beginning. In addition, the area within a circle with a radius of two miles centered on the junction of State Route 108 and the Eich Road.

Elk Area 6064 Quinalt Valley (Grays Harbor & Jefferson cos.):

That portion of GMU 638 (Quinalt) within the Quinalt River watershed east of Gattin Creek and Lake Quinalt excluding US Forest Service (USFS) Colonel Bob Wilderness Area beginning at the mouth of the Quinalt River; NE on the Olympic National Park boundary, which is along the Quinalt River, to the intersection with USFS Colonel Bob Wilderness Area; then SW along the Colonel Bob Wilderness area Western boundary to its intersection with Haas Creek; then downstream along Haas Creek to its intersection with USFS Olympic National Forest boundary; then SW along USFS boundary to the Lake Quinalt shoreline; then N along the East shore of Lake Quinalt to the mouth of Quinalt River and the point of the beginning.

Elk Area 6069 Hanaford (Lewis & Thurston cos.)

That part of GMU 667 (Skookumchuck) beginning at the intersection of Salzer Valley Rd and S Pearl St (Centralia); N on S Pearl St to N Pearl St; N on N Pearl St to State Hwy 507; W and N on State Hwy 507 to Skookumchuck Rd; E on Skookumchuck Rd to the first bridge over the Skookumchuck River; E along the Skookumchuck River to the Skookumchuck Rd bridge; E on Skookumchuck Rd to the steel tower power

line; SW along the power line to Big Hanaford Rd; E and S along Big Hanaford Rd to the intersection with the main stem of Hanaford Creek; SE along Hanaford Creek to the range line between Range 1W and Range 1E of Township 14N; S on the range line between Range 1W and Range 1E of Township 14N to Mitchell Creek; SW on Mitchell Creek to the North Fork of the Newaukum River; SW on the North Fork of the Newaukum River to North Fork Rd; W on North Fork Rd to Centralia-Alpha Rd; W on Centralia-Alpha Rd to Salzer Valley Rd and the point of beginning.

Elk Area 6071 Dungeness (Clallam Co):

Portions of GMUs 621 (Olympic) and 624 (Coyle) beginning at the mouth of the Dungeness River; east and south along the coast of the Strait of Juan de Fuca to the mouth of Jimmycomelately Creek on Sequim Bay; south and west up Jimmycomelately Creek to US Hwy 101; east on US Hwy 101 to Chicken Coop Road; east and north on Chicken Coop Road to the Clallam-Jefferson county line; south and west along the Clallam-Jefferson county line to the Olympic National Park boundary; north and west along the Olympic Park boundary to McDonald Creek; north along McDonald Creek to US Hwy 101; east along US Hwy 101 to the Dungeness River; north down the Dungeness River to its mouth and the point of beginning.

Deer Areas

Deer Area No. 1008 West Wenaha (Columbia Co):

That part of GMU 169 west of USFS trail 3112 from Tepee Camp (east fork of Butte Creek) to Butte Creek, and west of Butte Creek to the Washington-Oregon state line.

Deer Area No. 1009 East Wenaha (Columbia, Garfield, Asotin cos.):

That portion of GMU 169 east of USFS trail 3112 from Tepee Camp (east fork Butte Creek) to Butte Creek, and east of Butte Creek to the Washington-Oregon state line.

Deer Area 1010 (Columbia Co):

GMU 162 excluding National Forest land and the Rainwater Wildlife Area.

Deer Area 1021 Clarkston (Asotin Co):

That portion of GMU 178 beginning at the junction of the Highway 12 bridge and Alpowa Creek; east on Highway 12 to Silcott Road; south and east on Silcott Road to Highway 128; southwest on Highway 128 to McGuire Gulch Road; southeast along the bottom of McGuire Gulch to Asotin Creek; east on Asotin Creek to the Snake River; north and west on the Snake River to Alpowa Creek; southwest of Alpowa Creek to the Highway 12 bridge and the point of beginning.

Deer Area No. 1031 Parker Lake (Pend Oreille Co):

That area within GMU 117 south of Ruby Creek Rd (USFS Road 2489), north of Tacoma Creek Rd (USFS Road 2389), and west of Bonneville Power Administration power lines. The Parker Lake Deer Area is a protected area for the U.S. Air Force Military Survival Training Program that allows some limited access for special permit hunting.

Deer Area 1035 Highway 395 Corridor (Stevens Co):

That portion of GMU 121 beginning at the intersection of US Highway (Hwy) 395 (State Route 20) and State Route (SR) 25; S on SR 25 to Old Kettle Rd; E on Old Kettle Rd to Mingo

Legal Descriptions

Mountain Rd; S on Mingo Mountain Rd to Greenwood Loop Rd; E on Greenwood Loop Rd to the bridge over the Colville River; S on the Colville River to the bridge over Gold Creek Loop / Valley Westside Rd; W and S on Valley Westside Rd to the Orin-Rice Rd; E on Orin-Rice Rd to Haller Creek Rd; S on Haller Creek Rd to Skidmore Rd; E and S on Skidmore Rd to Arden Hill Rd; E on Arden Hill Rd to Townsend-Sackman Rd; S on Townsend-Sackman Rd to Twelve Mile Rd; S on Twelve Mile Rd to Marble Valley Basin Rd; S on Marble Valley Basin Rd to Zimmer Rd; S on Zimmer Rd to Blue Creek West Rd; E on Blue Creek West Rd to Dry Creek Rd; S on Dry Creek Rd to Duncan Rd; E on Duncan Rd to Tetro Rd; S on Tetro Rd to Heine Rd; E and S on Heine Rd to Farm-to-Market Rd; S on Farm-to-Market Rd to Newton Rd (also known as Rickers Lane); E on Newton Rd to US Hwy 395; N on US Hwy 395 to McLean Rd and Twelve Mile Rd (also known as Old Arden Hwy); N on McLean Road and Twelve Mile Road to US Hwy 395; N on US Hwy 395 to Old Arden Hwy (again); N on Old Arden Hwy to US Hwy 395; N on US Hwy 395, thru the town of Colville, then W on US Hwy 395 (SR 20) to SR 25 and the point of beginning.

Deer Area No. 1040 (Asotin Co):

That area within GMU 172 designated as the WDFW owned lands managed as the 4-0 Ranch Wildlife Area.

Deer Area 1050 Spokane North (Spokane Co):

From the intersection of the Spokane River and the Idaho-Washington state line, N to Hauser Lake Rd, W to Starr Rd, S to Newman Lake Dr, W and N to Foothills Rd, W to Forker Rd, N and W to Hwy 206 (Mt Spokane Park Rd), N to Feehan Rd, N to Randall Rd, W to Day Mt Spokane Rd, N to Big Meadows Rd, W to Madison Rd, N to Tallman Rd, W to Elk-Chatarray Rd, N to Laurel Rd, E to Conklin Rd, N to Nelson Rd, E to Jackson Rd, N to Oregon Rd, E to Jefferson Rd, N to Frideger Rd, W to Elk-Camden Rd, S to Boundary Rd, N and W to Dunn Rd, S to Oregon Rd, W to Hwy 2, S on US Hwy 2 to the Deer Park-Milan Rd, W on the Deer Park-Milan Rd to US Hwy 395 at the town of Deer Park, NW on US Hwy 395 and W onto Williams Valley Rd, W and S to Hattery Rd (Owens Rd), S and E to Swenson Rd, S to Hwy 291, west to Stone Lodge Rd, west to the Spokane River, E on the Spokane River to the Idaho state border and the point of beginning.

Deer Area 1060 Spokane South (Spokane Co):

That part of GMU 127 beginning at the intersection of Spokane River and Barker Rd Bridge, Barker Rd S to 24 Ave., 24 Ave. W to Barker Rd, Barker Rd S to 32 Ave, 32 Ave W to Linke Rd, Linke Rd S and E to Chapman Rd, Chapman Rd S to Linke Rd, Linke Rd S to Belmont Rd, Belmont Rd W to Jackson Rd, Jackson Rd S to Elder Rd, Elder Rd W to Valley Chapel Rd, Valley Chapel Rd S to Spangle Creek Rd, Spangle Creek Rd SW to Hwy 195, Hwy 195 N to I-90, I-90 E to Latah Creek at I-90-Latah Creek Bridge, Latah Creek NE to Spokane River, Spokane River E to the Baker Rd Bridge and the point of beginning.

Deer Area 1070 Spokane West (Spokane Co):

That part of GMU 130 beginning at the intersection of I-90 and Latah Creek at I-90-Latah Creek Bridge, NE to Hwy 195, S on Hwy 195 S to Paradise Rd, Paradise Rd W to Smythe Road, Smythe Road NW to Anderson Rd, Anderson Rd W to Cheney Spokane Rd, Cheney Spokane Rd SW to Hwy 904/1st St in the town of Cheney, 1st SW to Salnave Rd/Hwy 902, Salnave Rd NW to Malloy Prairie Rd, Malloy Prairie Rd W to Medical Lake Tyler Rd, Medical Lake Tyler Rd N to Gray Rd, Gray Rd W

then N to Fancher Rd, Fancher Rd NW to Ladd Rd, Ladd Rd N to Chase Rd, Chase Rd E to Espanola Rd, Espanola Rd N turns into Wood Rd, Wood Rd N to Coulee Hite Rd, Coulee Hite Rd E to Seven Mile Rd, Seven Mile Rd E to Spokane River, Spokane River S to Latah Creek, Latah Creek S to I-90 at the Latah Creek Bridge and the point of beginning.

Deer Area 1080 Colfax (Whitman Co):

Portions of GMUs 139 and 142 beginning at intersection of Hwy 195 and Crumbaker Rd, NE on Crumbaker Rd to Brose Rd, E on Brose Rd to Glenwood Rd, S on Glenwood Rd to Hwy 272, SE on Hwy 272 to Clear Creek Rd, SE on Clear Creek Rd to Stueckle Rd, S on Stueckle Rd to Paulouse River Rd, E to Kenoyier Rd SE to Abbott Rd, S on Abbott Rd to Parvin Rd, S on Parvin Rd to McIntosh Rd, S on McIntosh Rd to 4 mile Rd/Shawnee Rd, W on Shawnee Rd to Hwy 195, N on Hwy 195 to Prune Orchard Rd, W on Prune Orchard Rd to Almota Rd, S on Almota Rd to Duncan Springs Rd, W and NW on Duncan Springs Rd to Airport Rd, NW on Airport Rd to Fairgrounds Rd, N on Fairgrounds Rd to Endicott Rd, NNW on Endicott Rd to Morley Rd, E and S and E on Morley Rd to Hwy 295 (26), NE on Hwy 295 to West River Dr then follow Railroad Tracks NW to Manning Rd, E on Manning Rd to Green Hollow Rd, E and S on Green Hollow Rd to Bill Wilson Rd, E on Bill Wilson Rd to Hwy 195, S on Hwy 195 to Crumbaker Rd and the point of beginning.

Deer Area 2010 Benge (Adams & Whitman cos):

That part of GMU 284 beginning at the town of Washtucna; north on SR 261 to Weber Road; east on Weber Road to Benzel Road; north on Benzel Road to Wellsandt Road; east on Wellsandt Road to Hills Road; south on Hills road to Urquhart Road; east on Urquhart Road to Harder Road; East on Harder Road to McCall Road; east on McCall Road to Gering Road; east on Gering Road to Lakin Road; east on Lakin Road to Revere Road; south on Revere Road to George Knott Road; south on George Knott Road to Rock Creek; south along Rock Creek to the Palouse River; south and west along the Palouse River to SR 26; west on SR 26 to Washtucna and the point of beginning.

Deer Area 2011 Lakeview (Grant Co):

That part of GMU 272 beginning at the junction of SR 28 and First Avenue in Ephrata; west on First Avenue to Sagebrush Flats Road; west on Sagebrush Flats Road to Norton Canyon Road; north on Norton Canyon Road to E Road NW; north on E Road NW to the Grant-Douglas county line; east along the county line to the point where the county line turns north; from this point continue due east to SR 17; south on SR 17 to SR 28 at Soap Lake; south on SR 28 to the junction with First Avenue in Ephrata and the point of beginning.

Deer Area 2012 Methow Valley (Okanogan Co):

All private land in the Methow Watershed located outside the external boundary of the Okanogan National Forest and north of the following boundary: starting where the Libby Creek Road (Co road 1049) intersects the Okanogan National Forest boundary; east on road 1049 to State Hwy 153; north on Hwy 153 to the Old Carlton Road; east on the Old Carlton Road to the Texas Creek Road (Co road 1543); east on the Texas Creek Road to the Vintin Road (Co road 1552); northeast on the Vintin Road to the Okanogan National Forest boundary.

Deer Area 2013 North Okanogan (Okanogan Co):

Restricted to private land only located within the following boundary: Beginning in Tonasket at the junction of Havillah

Rd and Hwy 97; NE on Havillah Rd to Dry Gulch Extension Rd; N on Dry Gulch Rd; N on Dry Gulch Rd to Oroville-Chesaw Rd; W on Oroville-Chesaw Rd to Molson Rd; N on Molson Rd to Nine Mile Rd; N and W on Nine Mile Rd to the Canadian border at the old Sidley Town Site; W along the border to the east shore of Lake Osoyoos; S around Lake Osoyoos to the Okanogan River; S along the east bank of the Okanogan River to the Tonasket Fourth Street Bridge; E on Fourth Street to Hwy 97; N on Hwy 97 to point of beginning.

Deer Area 2014 Central Okanogan (Okanogan Co):

Restricted to private land only located within the following boundary: Beginning in Tonasket on the Okanogan River at the Fourth ((St)) Street Bridge; S along Hwy 7 to Pine Creek Rd; W along Pine Creek Rd to Horse Spring Coulee Rd; W and N on Horse Spring Coulee Rd to Beeman Rd; W on Beeman Rd to North Lemanasky Rd; S along North Lemanasky Rd to Pine Creek Rd; S on Pine Creek Rd to Hagood Cut-off Rd; S on Hagood Cut-off Rd to South Pine Creek Rd; E on South Pine Creek Rd to Hwy 97; S on Hwy 97 to Town of Riverside North Main Street junction; SE on North Main Street to Tunk Valley Rd and the Okanogan River Bridge; E on Tunk Creek Rd to Chewiliken Valley Rd; NE along Chewiliken Valley Rd to Talkire Lake Rd; N on Talkire Lake Rd to Hwy 20; W on Hwy 20 to the junction of Hwy 20 and Hwy 97; N on Hwy 97 to Fourth Street; W on Fourth Street to point of beginning

Deer Area 2015 Omak (Okanogan Co):

Restricted to private land only located within the following boundary: Beginning at Hwy 97 and Riverside Cut-off road; west on Riverside Cut-off Rd to Conconully Road; south on Conconully Rd to Danker Cut-off road; west on Danker Cut-off road to Salmon Creek Rd; north on Salmon Creek Rd to Spring Coulee Rd; south on Spring Coulee Rd to B&O Road North Rd; southwest on B&O North Rd to Hwy 20; east on Hwy 20 to B&O Rd; south on B&O Rd to the Town of Malott and the bridge over the Okanogan River; north along the west bank of the Okanogan River to the Town of Riverside and the Tunk Valley road bridge; west on Tunk Valley road to State Street in Riverside; south on State Street to 2nd Street; west on 2nd Street to Hwy 97 and the point of beginning.

Deer Area 2016 Conconully (Okanogan Co):

Restricted to private land only located within the following boundary: Beginning at the Conconully town limit at the south edge of Town and the east shore of Conconully Reservoir; south along the east shore of the reservoir to Salmon Creek; south along the east bank of Salmon Creek to Salmon Creek road at the old Ruby Town site; south on Salmon Creek road to Green Lake road; northeast on Green Lake road to Conconully road; north on Conconully road to the south limit of the Town of Conconully and the point of beginning.

Deer Area No. 2017 Lake Chelan North (Chelan Co):

Restricted to private land only located within the following boundary: Beginning at the confluence of Purtteman Creek (Purtteman Gulch) and Lake Chelan; NE along Purtteman Creek to Boyd Road; E on Boyd Road to Purtteman Creek Road; N on Purtteman Creek Road to the USFS boundary; W along the USFS boundary to Canyon Ranch Road (Joe Creek); SE on Canyon Ranch Road to Grade Creek Road; SE on Grade Creek Road to Lower Joe Creek Road; SE on Lower Joe Creek Road to Emerson Acres Road; west on Emerson Acres Road to Lake Chelan; S along the north shore of Lake Chelan to the point of beginning.

Legal Descriptions

Deer Area 3071 Whitcomb (Benton Co):

That part of GMU 373 made up by the Whitcomb Unit of the Umatilla National Wildlife Refuge.

Deer Area 3072 Paterson (Benton Co):

That part of GMU 373 made up by the Paterson Unit of the Umatilla National Wildlife Refuge.

Deer Area No. 3334 Ellensburg (Kittitas Co):

Beginning at the confluence of the Yakima River and Wilson Creek, north up Wilson Creek to the John Wayne Pioneer Trail, west and north on the John Wayne Pioneer Trail to State Hwy 10, north and west on State Hwy 10 to the Thorp Highway, south and east on the Thorp Highway to the Yakima River (Thorp Highway Bridge), south and upstream on the Yakima River to the confluence of Taneum Creek and the Yakima River, south and west up Taneum Creek to the South Branch Canal, south and east on the South Branch Canal and South Branch Extension Canal to Umtanum Road, north on Umtanum Road to Lower Riverbottom Road, east and south on Lower Riverbottom Road to the Fogarty Ditch, south and east on the Fogarty Ditch to the Yakima River, south and east along the Yakima River to Wilson Creek and the point of beginning.

Deer Area No. 3372 Sunnyside (Yakima Co):

Beginning in Union Gap where I-82 crosses the Yakima River, follow I-82 east to the Yakima River Bridge in Prosser. Upstream on the Yakima River to the point of beginning. The islands in the Yakima River are on the Yakama Indian Reservation and are not part of the deer area.

Deer Area 3682 Ahtanum (Yakima Co):

That part of GMU 368 beginning at the power line crossing on Ahtanum Creek in T12N, R16E, Section 15; west up Ahtanum Creek to South Fork Ahtanum Creek; southwest up South Fork Ahtanum Creek to its junction with Reservation Creek; southwest up Reservation Creek and the Yakama Indian Reservation boundary to the main divide between the Diamond Fork drainage and Ahtanum Creek drainage; north along the crest of the main divide between the Diamond Fork drainage and the Ahtanum Creek drainage to Darland Mountain; northeast on US Forest Service Trail 615 to US Forest Service Road 1020; northeast on US Forest Service Road 1020 to US Forest Service Road 613; northeast on US Forest Service Road 613 to US Forest Service Trail 1127; northeast on US Forest Service Trail 1127 to US Forest Service Road 1302 (Jump Off Road), southeast of the Jump Off Lookout Station; northeast on US Forest Service Road 1302 (Jump Off Road) to Hwy 12. Northeast on Hwy 12 to the Naches River. Southeast down the Naches River to Cowiche Creek. West up Cowiche Creek and the South Fork Cowiche Creek to Summitview Ave. Northwest on Summitview Ave to Cowiche Mill Road. West on Cowiche Mill Road to the power line in the northeast corner of T13N, R15E, SEC 13. Southeast along the power line to Ahtanum Creek and the point of beginning.

Deer Area 5382 Simcoe (Klickitat County):

That area within GMU 382 designated as WDFW owned lands managed as the Simcoe Mountains Unit of the Klickitat Wildlife Area.

Deer Area 6020 (Clallam & Jefferson cos.):

Dungeness-Miller Peninsula: That part of GMU 624 west of Discovery Bay and Salmon Creek.

Game Management Units

GMU 101-SHERMAN (Ferry & Okanogan cos.):

Beginning at the Kettle River and the US-Canadian border near the Ferry Customs Office, north of the town of Toroda; E on the US-Canadian border to the Kettle River, east of the town of Laurier; S down the Kettle River (Ferry-Stevens county line) to the mouth of the Kettle River on Lake Roosevelt; S down the western shore of Lake Roosevelt to the northeastern corner of the Colville Indian reservation; W on the northern Colville Indian reservation boundary to State Route (SR) 21; N on SR 21 to SR 20 at the town of Republic; NW on SR 20 to Toroda Creek Rd at the town of Wauconda; NE on the Toroda Creek Rd to Toroda Creek at the town of Toroda; E along Toroda Creek to its mouth on the Kettle River; N up the Kettle River to the US-Canadian border near the Ferry Customs Office north of the town of Toroda and point of beginning.

GMU 105-KELLYHILL (Stevens Co):

Beginning at the Kettle River (Ferry-Stevens county line) and the US-Canadian border east of the town of Laurier; E on the US-Canadian border to Lake Roosevelt (Columbia River); SW along the eastern shore of Lake Roosevelt to the US Hwy (US) 395 bridge; W on US 395 over the bridge to the western shore of Lake Roosevelt; N on the western shore of Lake Roosevelt to the mouth of the Kettle River; N up the Kettle River (Ferry-Stevens county line) to the US-Canadian border east of the town of Laurier and the point of beginning.

GMU 108-DOUGLAS (Stevens Co):

Beginning at the junction of US Hwy (US) 395 and State Route (SR) 20 in the town of Colville; NW on US 395 (SR 20) to the bridge over Lake Roosevelt; N up the southeastern shore of Lake Roosevelt and Columbia River to the SR 25 bridge over the Columbia River at the town of Northport; S on SR 25 to Colville-Aladdin-Northport Rd in the town of Northport; SW on the Colville-Aladdin-Northport Rd to SR 20, E of the town of Colville; W on SR 20 to US 395 at the town of Colville and point of beginning.

GMU 111-ALADDIN (Stevens & Pend Oreille cos.):

Beginning at the junction of the Colville-Aladdin-Northport Rd and State Route (SR) 20 on the east side of Colville; N on Aladdin Rd to SR 25 at the town of Northport; N on SR 25 to the bridge over the Columbia River; NE along the southeastern shoreline of the Columbia River to the US-Canadian border; E along the US-Canadian border to the Pend Oreille River; S along the western shoreline of the Pend Oreille River to Tiger East Rd, which is due east of the town of Tiger; W on the Tiger East Rd to SR 20 at the town of Tiger; W and S on SR 20 to the junction with the Aladdin Rd, E of the town of Colville and point of beginning.

GMU 113-SELKIRK (Pend Oreille Co):

Beginning on the western shore of the Pend Oreille River at the US-Canadian border; E on the US-Canadian border to the Washington-Idaho state line; S on the Washington-Idaho state line to the southwestern shore of the Pend Oreille River at the town of Newport; NW along the southwestern shore of the Pend Oreille River to the US-Canadian border and the point of beginning.

GMU 117-49 DEGREES NORTH (Stevens & Pend Oreille cos.):

Beginning at junction of State Route (SR) 20 and US Hwy (US) 395 at the town of Colville; E on SR 20 to Tiger East Rd at the town of Tiger; E on Tiger East Rd to western shore of the Pend Oreille River; S along the southwestern shore of the Pend Oreille River to the Washington-Idaho state line; S along the Washington-Idaho state line to US 2 in the town of Newport; SW and S on US 2 to the Deer Park-Milan Rd; W on the Deer Park-Milan Rd to US 395 at the town of Deer Park; NW on US 395 to its junction with SR 20 at the town of Colville and the point of the beginning.

GMU 121-HUCKLEBERRY (Stevens Co):

Beginning at the US Hwy (US) 395 bridge over Lake Roosevelt (Columbia River) NW of the town of Kettle Falls; SE on US 395 through Colville and Chewelah to State Route (SR) 292 at Loon Lake; W on SR 292 to SR 231 at the town of Springdale; S on SR 231 to the first tributary of Chamokane Creek intersecting SR 231 south of the northeast corner of the Spokane Indian reservation; SW on the said tributary to Chamokane Creek, the northern boundary of the Spokane Indian reservation; W along the northern border of the Spokane Indian Reservation border to eastern boundary of the Colville Indian reservation on the Ferry-Stevens county line on Lake Roosevelt; N along the Colville Indian reservation boundary to its northern corner on Lake Roosevelt; W along Colville Indian reservation boundary to the western shore of Lake Roosevelt; N along western shore of Lake Roosevelt to the US 395 bridge over Lake Roosevelt northwest of the town of Kettle Falls and the point of beginning.

GMU 124-MOUNT SPOKANE (Spokane, Stevens & Pend Oreille cos.):

Beginning at the junction of State Route (SR) 231 and SR 292 at the town of Springdale; E on SR 292 to US Hwy (US) 395 at Loon Lake; SE on US 395 to the Deer Park-Milan Rd; E on the Deer Park-Milan Rd to US 2; N and NE on US 2 to the Washington-Idaho state line at the town of Newport; S on the Washington-Idaho state line to the Spokane River; W and NW down the north shore of Spokane River to Chamokane Creek (Spokane Indian reservation boundary); N along the Chamokane Creek to the last Chamokane Creek tributary before the northeastern corner of the Spokane Indian reservation; NE up said tributary to SR 231; N on SR 231 to SR 292 at the town of Springdale and the point of beginning.

GMU 127-MICA PEAK (Spokane Co):

Beginning at the mouth of Latah Creek (Hangman Creek) on the Spokane River; E up the south shore of the Spokane River to the Maple Street Bridge; N across the Maple Street Bridge to the north shore of the Spokane River; E on the north shore of the Spokane River to the Washington-Idaho state line; S on the Washington-Idaho state line to State Route (SR) 274 at the town of Willard; SW on SR 274 to SR 27 at the town of Tekoa; NW on SR 27 to Fairbanks Rd; W on Fairbanks Rd to Spring Valley Rd; NW on Spring Valley Rd to Dunn Rd; SW on Dunn Rd to Merritt Rd; W on Merritt Rd to US Hwy (US) 195; N on US 195 to Interstate Hwy (I)-90; E on I-90 to Latah Creek; N down Latah Creek to the Spokane River and the point of the beginning.

GMU 130-CHENEY (Spokane & Lincoln cos.):

Beginning on the Spokane River and State Route (SR) 231; E up the north shore of the Spokane River to the Maple Street

Legal Descriptions

Bridge; S on the Maple Street Bridge to the south shore of the Spokane River; W on the south shore of the Spokane River to Latah Creek (Hangman Creek) in Spokane; S up Latah Creek to Interstate Hwy (I)-90; W on I-90 to US Hwy (US) 195; S on US 195 to Rosalia exit and south to Gashous Rd in the town of Rosalia; W on Gashous Rd to Squaw Rd; NW on Squaw Rd to Blackman Rd; W on Blackman Rd to Texas Ferry Rd; S on Texas Ferry Rd to Siegel Rd; W on Siegel Rd to Belsby Rd; W on Belsby Rd to Henderson Rd; W on Henderson Rd to Mullinix Rd; N on Mullinix Rd to Reed Rd; W on Reed Rd to Spuler Rd; S on Spuler Rd to Dewey Rd; W on Dewey Rd to SR 23; NW along SR 23 to SR 231; N on SR 231 to US 2; E on US 2 to SR 231 at the town of Reardan; N along SR 231 to the Spokane River and to the point of beginning.

GMU 133-ROOSEVELT (Lincoln Co):

Beginning at the east end of the Grand Coulee Dam at Lake Roosevelt; E along the Grant-Okanogan, Lincoln-Okanogan, Lincoln-Ferry county lines on Lake Roosevelt to the Spokane River; E up the Spokane River, following the Lincoln-Stevens county line, to State Route (SR) 231; S on SR 231 to US Hwy (US) 2 at the town of Reardan; W on US 2 to SR 21 at the town of Wilbur; N on SR 21 to SR 174; NW on SR 174 to SR 155 at the town of Grand Coulee; NE on SR 155 to the access road to the Grand Coulee Dam causeway (access restricted); E on the causeway access road to the east end of the Grand Coulee Dam at Lake Roosevelt and the point of the beginning.

GMU 136-HARRINGTON (Lincoln & Grant cos.):

Beginning at the town of Grand Coulee at State Route (SR) 174 and Rd W NE (Grand Coulee Hill Rd); SE on SR 174 to US Hwy (US) 2 at the town of Wilbur; E on US 2 to SR 231; S on SR 231 to SR 23; S on SR 23 to Interstate Hwy (I)-90; SW on I-90 to Danekas Rd (Interstate Hwy Exit 231); W on Danekas Rd to Tokio Rd; W on Tokio Rd to Marcellus Rd; N on Marcellus Rd to Davis Rd; W on Davis Rd to Rd 12 NE; W on Rd 12 NE to Rd W NE; N on Rd W NE to Rd X NE at the town of Marlin; N on Rd X NE to Kiner Rd; NE, E, N, E, and N on Kiner Rd to US 2, east of the town of Almira; SW on US 2 to Main Rd; W on Main St to N 3rd St; N on 3rd St to Old Coulee Rd; N on Old Coulee Rd to Douglas Rd; W on Douglas Rd to Peterson Rd; N on Peterson Rd to 51 NE Rd; E on 51 NE Rd to Rd W NE; N on Rd W NE to Grand Coulee Hill Rd; N on Grand Coulee Hill Rd to SR 174 in the town of Grand Coulee and the point of the beginning.

GMU 139-STEPTOE (Lincoln, Whitman, & Spokane cos.):

Beginning at the Washington-Idaho state line and State Route (SR) 274 at the town of Willard; W on SR 274 to SR 27 at the town of Tekoa; NW on SR 27 to Fairbanks Rd; Fairbanks Rd to Spring Valley Rd; NW on Spring Valley Rd to Dunn Rd; SW on Dunn Rd to Merritt Rd; W on Merritt Rd to the town of Rosalia; from Rosalia, W on Gashous Rd to Squaw Rd; NW on Squaw Rd to Blackman Rd; W on Blackman Rd to Texas Ferry Rd; S on Texas Ferry Rd to Siegel Rd; W on Siegel Rd to Belsby Rd; W on Belsby Rd to Henderson Rd; W on Henderson Rd to Mullinix Rd; N on Mullinix Rd to Reed Rd; W on Reed Rd to Spuler Rd; S on Spuler Rd to Dewey Rd; W on Dewey Rd to SR 23; N on SR 23 to Lamont Rd; SW on Lamont Rd to Revere Rd; S on Revere Rd to Jordan-Knott Rd; S on Jordan-Knott Rd to Rock Creek; S down Rock Creek to the Palouse River; S down the Palouse River to SR 26; E along SR 26 to US Hwy (US) 195 at the town of Colfax; S on US 195 to SR 270; E on SR 270 to Washington-Idaho state line; N on the Washington-Idaho state line to SR 274 at the town of Willard and the point of the beginning.

GMU 142-ALMOTA (Whitman Co):

Beginning at US Hwy (US) 195 and State Route (SR) 26 at the town of Colfax; SE on US 195 to SR 270; E on SR 270, through the town of Pullman to the Washington-Idaho state line near Moscow, Idaho; S along the Washington-Idaho state line to the Snake River (Asotin-Whitman county line), north of the town of Clarkston; W along the Snake River (Asotin-Whitman, Garfield-Whitman, and Columbia-Whitman county line) to the mouth of the Palouse River (Franklin-Whitman county line); N and E up the Palouse River (Franklin-Whitman and Whitman-Adams county lines) to SR 26, west of the town of Gordon; E on SR 26 (Washtucna-Lacrosse Hwy) to US 195 at the town of Colfax and the point of beginning.

GMU 145-MAYVIEW (Garfield & Asotin cos.):

Beginning at the State Route (SR) 127 bridge crossing the Snake River (Whitman-Garfield county line) at Central Ferry; E along the Snake River (Whitman-Asotin and Whitman-Garfield county lines) to the mouth of Alpowa Creek; S up Alpowa Creek to the US Hwy (US) 12 bridge; W on US 12 to SR 127; N on SR 127 (Central Ferry Hwy) to the bridge crossing the Snake River (Garfield-Whitman county line) at Central Ferry and the point of beginning.

GMU 149-PRESCOTT (Walla Walla, Columbia, & Garfield cos.):

Beginning on the Columbia River at the mouth of the Snake River (Benton-Franklin-Walla Walla county line); NE and E along the Snake River (Franklin-Walla Walla, Whitman-Columbia, and Whitman-Garfield county line) to State Route (SR) 127 bridge at Central Ferry; S on SR 127 (Central Ferry Hwy) to US Hwy (US) 12 at Dodge Junction; SW on US 12, through the towns of Dayton and Waitsburg, to SR 125 at the town of Walla Walla; S on SR 125 to the Washington-Oregon state line; W on the Washington-Oregon state line to the Columbia River (Benton-Walla Walla county line); N along the Columbia River (Benton-Walla Walla county line) to the mouth of the Snake River and the point of beginning.

GMU 154-BLUE CREEK (Walla Walla & Columbia cos.):

Beginning on US Hwy (US) 12 at the town of Waitsburg; NE on US 12 to Lower Hogeey Rd at Long Station; E on Lower Hogeey Rd to Bowman Hill Rd; SW on Bowman Hill Rd to the Payne Hollow Rd; S on the Payne Hollow Rd to Jasper Mountain Rd; S on Jasper Mountain Rd to Mt. Pleasant Rd; S on Mt. Pleasant Rd to Dent Rd; S on Dent Rd to the Lewis Peak Rd; S on the Lewis Peak Rd to Lewis Peak Trail; SE on Lewis Peak Trail to US Forest Service (USFS) Trail 3211 (Mill Creek Watershed Intake Trail); SW on USFS Trail 3211 to the Washington-Oregon state line; W on the Washington-Oregon state line to State Route (SR) 125; N on SR 125 to US 12; NE on US 12 to the town of Waitsburg and the point of beginning.

GMU 157-MILL CREEK WATERSHED (Walla Walla & Columbia cos.):

Beginning at US Forest Service (USFS) Trail 3211 (Mill Creek Watershed Intake Trail) at the Washington-Oregon state line; NE and E on USFS Trail 3211 to USFS Rd 64; S on the USFS Rd 64 to the Washington-Oregon state line; W on the Washington-Oregon state line to USFS Trail 3211 and the point of beginning.

GMU 162-DAYTON (Walla Walla & Columbia cos.):

Beginning at the junction of US Hwy (US) 12 and Patit Rd in the town of Dayton; E on the Patit Rd to the Hartsock Grade Rd-Maloney Mountain Rd intersection; S on Maloney

Mountain Rd to US Forest Service (USFS) Rd 4625 (Maloney Mountain Rd); S and W on to USFS Rd 4625 to Skyline Drive Rd; SE on Skyline Drive Rd to USFS Rd 46 (Skyline Drive Rd); S on USFS Rd 46 to USFS Rd 64; S on USFS Rd 64 to USFS Trail 3211 (Mill Creek Watershed Intake Trail); W on USFS Trail 3211 to the Lewis Peak Trail; NW on the Lewis Peak Trail to Lewis Peak Rd; N on the Lewis Peak Rd to Dent Rd; N on Dent Rd to Mt. Pleasant Rd; N on the Mt. Pleasant Rd to the Jasper Mountain Rd; N on the Jasper Mountain Rd to Payne Hollow Rd; N on Payne Hollow Rd to Bowman Hill Rd; NE on Bowman Hill Rd to Lower Hogeey Rd; W on Lower Hogeey Rd to US 12 at Long Station; NE on US 12 to its junction with Patit Rd at the town of Dayton and the point of beginning.

GMU 163-MARENGO (Columbia & Garfield cos.):

Beginning at the junction of US Hwy (US) 12 and Patit Rd in the town of Dayton; N and E on US 12 to the Tatman Mountain Rd at Zumwalt; SE on Tatman Mountain Rd to Linville Gulch Rd; S on the Linville Gulch Rd to the Blind Grade Rd; SW on the Blind Grade Rd to the Tucannon Rd; N on the Tucannon Rd to the Hartsock Grade Rd; S on the Hartsock Grade Rd to the Patit Rd; W on the Patit Rd to US 12 in the town of Dayton and the point of beginning.

GMU 166-TUCANNON (Columbia & Garfield cos.):

Beginning at the intersection of the Hartsock Grade Rd and the Tucannon Rd; SE on the Tucannon Rd to the elk drift fence at the northern boundary of the W.T. Wooten Wildlife Area; E and S along the elk drift fence to the US Forest Service (USFS) Rd 40 (Mountain Rd) at the Umatilla National Forest's northern boundary; S on the USFS Rd 40 to USFS Rd 4030 (Diamond Peak Rd); W on USFS Rd 4030 to USFS Trail 3113 (Diamond Peak Trail-Bullfrog Springs Trail-Oregon Butte Trail) at Diamond Peak; W on USFS Trail 3113 to USFS Trail 3136 (Teepee Trail); W along USFS Trail 3136 to USFS Rd 4608 (Teepee Rd) at Teepee Camp; W on the USFS Rd 4608 to USFS Rd 46 (Skyline Drive Rd); N on the USFS Rd 46 to Skyline Drive Rd; N on Skyline Drive Rd to the Maloney Mountain Rd; W on Maloney Mountain Rd to USFS Rd 4625 (Maloney Mountain Rd); E and N on the USFS Rd 4625 (Maloney Mountain Rd) to the Hartsock Grade Rd; N on the Hartsock Grade Rd to the Tucannon Rd and the point of the beginning.

GMU 169-WENAHA (Columbia, Garfield & Asotin cos.):

Beginning on the Washington-Oregon state line at the US Forest Service (USFS) Rd 64; N on USFS Rd 64 to USFS Rd 46 (Skyline Dr); E on USFS Rd 46 to USFS Rd 4608 (Teepee Rd) at Godman Springs; E on USFS Rd 4608 to USFS Trail 3136 (Teepee Trail) at Teepee Camp; E on the USFS Trail 3136 to USFS Trail 3113 (Oregon Butte Trail-Bullfrog Springs Trail-Diamond Peak Trail); E on USFS Trail 3113 to USFS Rd 4030 (Diamond Peak Rd) at Diamond Peak; E on USFS Rd 4030 to USFS Rd 40 (Mountain Rd); S along USFS Rd 40 to USFS Rd 4039 (South Boundary Rd); SW along USFS Rd 4039 to USFS Trail 3133 (Three Forks Trail); NW on USFS Trail 3133 to USFS Trail 3100; S on USFS Trail 3100 to the Washington-Oregon state line; due W on the Washington-Oregon state line to USFS Rd 64 and the point of beginning.

GMU 172-MOUNTAIN VIEW (Garfield & Asotin cos.):

Beginning on the Washington-Oregon state line at US Forest Service (USFS) Trail 3100; N on USFS Trail 3100 to USFS Trail 3133 (Three Forks Trail); SE on USFS Trail 3133 (Three Forks Trail) to USFS Rd 4039 (South Boundary Rd); NE on USFS Rd 4039 to USFS Rd 40 (Mountain Rd); N on USFS Rd 40 to USFS Rd 44 (Mount Misery-Big Butte Rd) at Misery junction; E on

Legal Descriptions

USFS Rd 44 to USFS Rd 43; E on USFS Rd 43 to USFS Rd 4304; E on USFS Rd 4304 to West Mountain Rd; NE on the West Mountain Rd to Bennett Ridge Rd; N on Bennett Ridge Rd to Mill Rd; E on Mill Rd to State Route (SR) 129 at the town of Anatone; SW on SR 129 to the Washington-Oregon state line; due W on the Washington-Oregon state line to USFS Trail 3100 and the point of beginning.

GMU 175-LICK CREEK (Garfield & Asotin cos.):

Beginning at the intersection of US Forest Service (USFS) Rd 40 (Mountain Rd) and the elk drift fence on the Umatilla National Forest's northern boundary; E along the elk drift fence to its end at the east-ern border section line of Section 2, T9N, R43E; due S from the end to the elk drift fence on section line of Section 2, T9N, R43E to Charley Creek; E down Charley Creek to Asotin Creek; S down Asotin Creek to the South Fork Asotin Creek Rd; S up the South Fork Asotin Creek Rd to Campbell Grade Rd; E on the Campbell Grade Rd to Back Rd; S on Back Rd to the Cloverland Rd; S on Cloverland Rd to its junction with the Umatilla National Forest's eastern boundary fence; E and S on the USFS boundary fence past Big Butte to USFS Rd 4303 (Big Butte Rd-Mount Misery Rd); W on USFS Rd 4304 to USFS Rd 43; W on USFS Rd 43 to USFS Rd 44; W on USFS Rd 44 to USFS Rd 40 (Mountain Rd) at Misery junction; NW on USFS Rd 40 (Mountain Rd) to the intersection with the elk drift fence on the Umatilla National Forest's northern boundary and the point of beginning.

GMU 178-PEOLA (Garfield & Asotin cos.):

Beginning at the intersection of US Hwy (US) 12 and Tatman Mountain Rd at Zumwalt; E on US 12 to bridge near the mouth of Alpowa Creek; N down Alpowa Creek to the Snake River; E and S along the Snake River (Asotin-Whitman county line, Washington-Idaho state line) to the mouth of Asotin Creek; W along Asotin Creek to Charley Creek; W along Charley Creek to the unit boundary marker at the eastern border section line of Section 2, T9N, R43E; N on eastern border section line of Section 2, T9N, R43E to end of the elk drift fence; W along the elk drift fence to the boundary of the W.T. Wooten Wildlife Area; NW and W along the elk drift fence to the Tucannon Rd; N on the Tucannon Rd to Blind Grade Rd; NE up Blind Grade Rd to the Linville Gulch Rd; N on the Linville Gulch Rd to Tatman Mountain Rd; NW up Tatman Mountain Rd to US 12 at Zumwalt and the point of beginning.

GMU 181-COUSE (Asotin Co):

Beginning at the mouth of Asotin Creek on the Snake River at the town of Asotin; S along the Snake River (Washington-Idaho state line) to the Grande Ronde River; W along the north shore of Grande Ronde River to State Route (SR) 129; NW on SR 129 to Mill Rd in the town of Anatone; W on Mill Rd to Bennett Ridge Rd; S and W on Bennett Ridge Rd to West Mountain Rd; SW on West Mountain Rd to Umatilla National Forest eastern boundary fence at Big Butte; N along the Umatilla National Forest boundary fence to Cloverland Rd; NE on Cloverland Rd to the first, southernmost intersection with Back Rd; N on Back Rd to Campbell Grade Rd; W on the Campbell Grade Rd to South Fork Asotin Creek Rd; NE on South Fork Asotin Creek Rd to Asotin Creek; NE down Asotin Creek to the Snake River at the town of Asotin and the point of beginning.

GMU 186-GRANDE RONDE (Asotin Co):

Beginning on the Washington-Oregon state line and State Route (SR) 129; N on SR 129 to the Grande Ronde

River; E along the north shore of the Grande Ronde River to the Snake River (Washington-Idaho state line); S along the Snake River (Washington-Idaho state line) to the Washington-Oregon state line; W on the Washington-Oregon state line to SR 129 and the point of beginning.

GMU 203-PASAYTEN (Okanogan & Whatcom cos.):

Beginning at the western junction of the Pasayten Wilderness Area-Ross Lake National Recreational Area border and the US-Canadian border; E along the US-Canadian border to the eastern junction of the Pasayten Wilderness Area boundary and the US-Canadian border; S on the Pasayten Wilderness border to US Forest Service (USFS) Trail 375; W on USFS Trail 375 to USFS Trail 341; SW on USFS Trail 341 to its junction with USFS Trail 533 and USFS Trail 343; W on USFS Trail 343 to USFS 342; SW on USFS Trail 342 to Pasayten Wilderness boundary; W on the Pasayten Wilderness boundary to USFS Trail 478 (Robinson Creek Trail); N on USFS Trail 478 to USFS Trail 575; S on USFS Trail 575 to USFS Trail 498; NW overland from the junction of USFS Trails 575 and 498 to the junction of USFS Trails 576 and 472; W on USFS Trail 576 to USFS Trail 2000 (Pacific Crest National Scenic Trail); N on USFS Trail 2000 to the Pasayten Wilderness Area border at Jim Pass; W on the Pasayten Wilderness Area border to Ross Lake National Recreational Area border; N on the Pasayten Wilderness Area-Ross Lake National Recreational Area border to the US-Canadian border and the point of beginning.

GMU 204-OKANOGAN EAST (Okanogan & Ferry cos.):

Beginning on the eastern shore of Osoyoos Lake and the US-Canadian border; E on the US-Canadian border to the Kettle River near the Ferry Customs Office, north of the town of Toroda; S down the Kettle River to the mouth of Toroda Creek; W up Toroda Creek to Toroda Creek Rd; SW on Toroda Creek Rd to State Route (SR) 20 at the town of Wauconda; E on SR 20 to SR 21 at the town of Republic; S on SR 21 to the northern border of the Colville Indian reservation; W on the northern border of the Colville Indian reservation to the Okanogan River; N up the eastern shore of the Okanogan River and the eastern shore of Osoyoos Lake to the US-Canadian border and the point of beginning.

GMU 209-WANNACUT (Okanogan Co):

Beginning where the Similkameen Rd crosses the US-Canadian border; E on the US-Canadian border to the eastern shore of Lake Osoyoos; S along the eastern shore of Lake Osoyoos and the eastern shore of Okanogan River to the Fourth Street Bridge at the town of Tonasket; NW on Fourth Street on the Fourth Street Bridge to County Hwy 7; S on County Hwy 7 to North Pine Creek Rd; SW on North Pine Creek Rd to the Horse Springs Coulee Rd, north of Aeneas Lake; N on Horse Springs Coulee Road to Loomis-Oroville Rd, west of Spectacle Lake; W and N on Loomis-Oroville Rd to Similkameen Rd; N on the Similkameen Rd to the US-Canadian border and the point of beginning.

GMU 215-SINLAHEKIN (Okanogan Co):

Beginning at the eastern boundary of the Pasayten Wilderness border and the US-Canadian border; E on the US-Canadian border to the border station on Similkameen Rd; SE on the Similkameen Rd to the Loomis-Oroville Rd; S on the Loomis-Oroville Rd, through the town of Loomis, then E to the Horse Springs Coulee Rd west of Spectacle Lake; S on the Horse Springs Coulee Rd to the North Pine Creek Rd; NE on the North Pine Creek Rd to County Hwy 7;

NE on County Hwy 7 to Fourth St and the Fourth St Bridge which crosses the Okanogan River into the town of Tonasket; SE onto the Fourth St Bridge and the Okanogan River; S along the eastern shore of the Okanogan River to the Tunk Creek Rd bridge crossing the Okanogan River at the town of Riverside; SW on Tunk Creek Rd to State St; S on State St to 2nd St; W on 2nd to Cutoff Rd; SW on Cutoff Rd to US Hwy (US) 97; N on US 97 to the South Pine Creek Rd; W on the South Pine Creek Rd to Fish Lake Rd; W on Fish Lake Rd to South Fish Lake Rd, along the south shore of Fish Lake; SW on South Fish Lake Rd, to the Sinlahekin Rd; SW on the Sinlahekin Rd, along the north shore of Conconully Lake, to Lake St E, in the town of Conconully; W on Lake St E to N Main St; N on N Main St to the Salmon Creek North Fork Rd; N on US Forest Service (USFS) Rd 38 (Salmon Creek North Fork Rd.) to USFS Rd 3820; N on USFS Rd 3820 over Lone Frank Pass, to USFS Rd 39; N on USFS Rd 39 to the USFS Rd 300 at Long Swamp trailhead; W on the USFS 300 to USFS Trail 342; N on USFS Trail 342 to USFS Trail 343; E on USFS Trail 343 to its junction with USFS Trail 533 and USFS Trail 341; E on USFS Trail 341 to USFS Trail 375; E on USFS Trail 375 to the eastern boundary of the Pasayten Wilderness Area; N on the Pasayten Wilderness Area boundary to the US-Canadian border and the point of beginning.

GMU 218-CHEWUCH (Okanogan Co):

Beginning at Harts Pass on the US Forest Service (USFS) Trail 2000 (Pacific Crest National Scenic Trail); N on the USFS Trail 2000 to USFS Trail 576 at Buffalo Pass; E on USFS Trail 576 to its junction with USFS Trail 472; SE overland from the junction of USFS Trails 576 and 472 to the junction of USFS Trails 498 and 575; NE on USFS Trail 575 to the USFS Trail 478 (Robinson Creek Trail); SE on the USFS Trail 478 to the Pasayten Wilderness Area boundary; E on the Pasayten Wilderness Area boundary to USFS Trail 342; S on USFS Trail 342 to USFS Rd 300; SE on USFS Rd 300 to the USFS Rd 39 at Long Swamp Trailhead; S on USFS Rd 39 to USFS Rd 37 (Boulder Creek Rd); SW and S on USFS Rd 37 to the Eastside Chewuch River Rd; S on the Eastside Chewuch River Rd to State Route (SR) 20 at the town of Winthrop; NW on SR 20 to the USFS Trail 2000 (Pacific Crest National Scenic Trail); N on USFS Trail 2000 to Harts Pass and the point of beginning.

GMU 224-PEARRYGIN (Okanogan Co):

Beginning at the intersection of US Forest Service (USFS) Rd 39 and USFS Rd 3820; S on USFS Rd 3820, through Lone Frank Pass, to the North Fork Salmon Creek Rd (USFS Rd 38); SE on the North Fork Salmon Creek Rd (USFS Rd 38) to N Main St at the town of Conconully; S on N Main St to Broadway St W; W on Broadway St W to West Fork Rd; SW on West Fork Rd to USFS Rd 42 (North Summit Rd); SW on USFS Rd 42 to State Route (SR) 20 at Loup Loup Summit; W on SR 20, through the town of Twisp, to the Eastside Chewuch River Rd at the town of Winthrop; N on the Eastside Chewuch River Rd to USFS Rd 37 (Boulder Creek Rd); NE on the USFS Rd 37 USFS Rd 39 (Middle Fork Boulder Creek Rd); NE on USFS Rd 39 to USFS Rd 3820 and the point of beginning.

GMU 231-GARDNER (Okanogan Co):

Beginning at the crossing of US Forest Service (USFS) Trail 2000 (Pacific Crest National Scenic Trail) and State Route (SR) 20; S and E on SR 20 to the Twisp River Rd at the town of Twisp; W on the Twisp River Rd (USFS Rd 44, USFS Rd 4440) to USFS Trail 432 (North Fork Twisp River Trail) at the Roads End Campground; W on USFS Trail 432 to North Cascades

Legal Descriptions

National Park boundary at Twisp Pass; N and W on North Cascades National Park boundary to the Skagit-Chelan county line; E on the Skagit-Chelan county line to USFS Trail 2000 (Pacific Crest National Scenic Trail); N on USFS Trail 2000 to SR 20 and the point of beginning.

GMU 233-POGUE (Okanogan Co):

Beginning at the intersection of N Main St and Broadway St W in the town of Conconully; N on Main St to Lake St E; E on Lake St E to Sinlahakin Rd; N on Sinlahakin Rd to South Fish Lake Rd; NE on South Fish Lake Rd, along the south end of Fish Lake to Fish Lake Rd; E on Fish Lake Rd to the South Pine Creek Rd; E on the South Pine Creek Rd to US Hwy (US) 97; S on US 97 to its junction with Cutoff Rd at the town of Riverside; NE on Cutoff Rd to 2nd St; E on 2nd St to State St; N on State St to Tunk Creek Rd; NE on Tunk Creek Rd to the Tunk Valley Rd bridge crossing the Okanogan River; S down the Okanogan River, through the town of Omak, to State Route (SR) 20 bridge at the town of Okanogan; W on SR 20 to US Forest Service (USFS) Rd 42 (North Summit Rd), east of Loup Loup Summit; N on USFS Rd 42 to West Fork Rd; N on West Fork Rd to Broadway St W in the town of Conconully; E to Main St S and the point of beginning.

GMU 239-CHILIWIST (Okanogan Co):

Beginning at the intersection of State Route (SR) 153 and SR 20, southeast of the town of Twisp; E on SR 20, past Loup Loup Summit, to the SR 20 bridge crossing over the Okanogan River at the town of Okanogan; SE on the said bridge to the Okanogan River; S along the Okanogan River to the Columbia River (Douglas-Okanogan county line); W along the Columbia River (Douglas-Okanogan county line) to a point on the county line due east of the US Hwy (US) 97 bridge crossing the mouth of the Methow River at the town of Pateros; SE on US 97 to SR 153; NW and N on SR 153 to SR 20, southeast of the town of Twisp, and the point of beginning.

GMU 242-ALTA (Okanogan Co):

Beginning at the junction of the Sawtooth Ridge line (Chelan-Okanogan county line) and US Forest Service (USFS) Trail 432 at Twisp Pass; E on USFS Trail 432 to Twisp River Rd at the Roads End Campground; E on the Twisp River Rd (USFS Rd 4440, USFS Rd 44,) to State Route (SR) 20 at the town of Twisp; S and E on SR 20 to SR 153; S and SE on SR 153 to US Hwy (US) 97; N on the US 97 to the bridge crossing the mouth of the Methow River at the town of Pateros; E from the US 97 bridge to the Douglas-Okanogan county line in Lake Pateros (Columbia River); S along Douglas-Okanogan county line in Lake Pateros to Wells Dam; SE from Wells Dam, along the dam's service road to Azwell Rd; NW on Azwell Rd to US 97; S on US 97 to Apple Acres Rd; W on Apple Acres Rd to Antoine Creek Rd; NW on the Antoine Creek Rd to USFS Rd 8140; NW on USFS Rd 8140 to USFS Rd 8020 (Manastash Ridge); N on USFS Rd 8020 to the Sawtooth Ridge line (Chelan-Okanogan county line) at Fox Peak; NW on the Sawtooth Ridge line to its intersection with USFS Trail 432 at Twisp Pass and the point of beginning.

GMU 243-MANSON (Chelan Co):

Beginning at the Chelan River in the town of Chelan, northwest to Lake Chelan; NW along the south shore of Lake Chelan to the Stehekin River; SE along the north shore of Lake Chelan to the Lake Chelan National Recreation boundary; NE along the National Recreation Area boundary to Sawtooth Ridge; SE along Sawtooth Ridge line (Chelan-Okanogan

county line) to US Forest Service (USFS) Rd 8020 (Cooper Mtn Rd) at Fox Peak; SE on USFS Rd 8020 to USFS Rd 8140 (Antoine Creek Rd); SE on USFS Rd 8140 to Apple Acres Rd; NE on Apple Acres Rd to US Hwy (US) 97; NE on US 97 to Azwell Rd; SE on Azwell Rd to the Wells Dam service road; NE on the said service road to Wells Dam on the Columbia River; SW down the Columbia River (Chelan-Douglas county line) to the Chelan River; NW up the Chelan River to the town of Chelan and the point of beginning.

GMU 244-CLARK (Chelan Co):

Beginning at the mouth of Stehekin River on Lake Chelan; SE along the south shore of Lake Chelan to the Glacier Peak Wilderness boundary at Bearcat Ridge; S, W and N on the Glacier Peak Wilderness boundary to the US Forest Service (USFS) Trail 2000 (Pacific Crest National Scenic Trail) at Kodak Peak; N on the (USFS) Trail 2000 to North Cascades National Park; N and E on the North Cascades National Park boundary to Lake Chelan National Recreation boundary at Hock Mountain; S along the Lake Chelan National Recreation Area boundary to the north shore of Lake Chelan; NW along the north shore of Lake Chelan to the Stehekin River and the point of beginning.

GMU 245-CHIWAHA (Chelan Co):

Beginning on US Forest Service (USFS) Trail 2000 (Pacific Crest National Scenic Trail) and the Glacier Peak Wilderness boundary at Kodak Peak; SE and NE on the Glacier Peak Wilderness Area boundary to the Entiat River; SE down the Entiat River to USFS Rd 5700 (Mad River Rd) at the town of Ardenvoir; NW on USFS Rd 5700 to the USFS Rd 5800; SW on USFS Rd 5800 to USFS Rd 7520 (Eagle Creek Rd) at French Corral; SW on USFS Rd 7520 to State Route (SR) 209 (Chumstick Hwy), north of Leavenworth; S on SR 209 (Chumstick Hwy) to US Hwy (US) 2; W and N on US 2 to USFS Trail 2000 (Pacific Crest National Scenic Trail) at Stevens Pass; N on USFS Trail 2000 to Glacier Peak Wilderness boundary at Kodak Peak and the point of beginning.

GMU 246-SLIDE RIDGE (Chelan Co):

Beginning on the south shore of Lake Chelan at the Glacier Peak Wilderness boundary at Bearcat Ridge; SE along the south shore of Lake Chelan to Twenty-five Mile Creek; SW up Twenty-five Mile Creek to US Forest Service (USFS) Rd 8410 (Slide Ridge Rd); S and E on USFS Rd 8410 (Slide Ridge Rd) to USFS Trail 1448, at Stormy Mountain; NW on USFS Trail 1448 to USFS Trail 1445 (Fourmile Ridge Trail); W on USFS Trail 1445 to USFS Trail 1443; W on USFS Trail 1443 to Lake Creek; SW down Lake Creek to the Entiat River; NW up the Entiat River to the Glacier Peak Wilderness Area boundary; NE on the Glacier Peak Wilderness boundary to south shore of Lake Chelan at Bearcat Ridge and the point of beginning.

GMU 247-ENTIAT (Chelan Co):

Beginning at Twenty-five Mile Creek on the south shore of Lake Chelan; SE along the south shore of Lake Chelan to the Chelan River; SE down the Chelan River to the Columbia River (Chelan-Douglas county line); SW along the Columbia River (Chelan-Douglas county line) to the mouth of the Entiat River; NW up the Entiat River to Lake Creek; NE up Lake Creek to US Forest Service (USFS) Trail 1443; E on USFS Trail 1443 to USFS Trail 1445 (Fourmile Ridge Trail); E on USFS Trail 1445 to USFS Trail 1448; SE on USFS Trail 1448 to the USFS Rd 8410 (Slide Ridge Rd) at Stormy Mountain; N on USFS Rd 8410 to Twenty-five Mile Creek; N down Twenty-five Mile Creek to the south shore of Lake Chelan and the point of beginning.

GMU 248-BIG BEND (Douglas & Grant cos.):

Beginning on State Route (SR) 17 at the Chalk Hills Rd (K NE Rd); N on the Chalk Hills Rd (K NE Rd, L NE Rd) NE to the first intermittent stream crossed in Section 30, T30N, R27E; N on the first intermittent stream crossed in Section 30 T30N, R27E by the Chalk Hills Rd (L NE Rd) to the Columbia River; E up the Columbia River to the east end of the Grand Coulee Dam; W on the Grand Coulee Dam causeway access road (access restricted) to SR 155; SW on SR 155 to SR 174 at the town of Grand Coulee; NE on SR 174 to the Grand Coulee Dam feeder canal; SW up the Grand Coulee Dam feeder canal to Banks Lake; S along the west shore of Banks Lake to a point due east from Mold Rd (Rd 9 NE); W from the point due east of Mold Rd on the west shore of Banks Lake to Mold Rd (Rd 9 NE); W on Mold Rd (Rd 9 NE) to SR 17; N along SR 17 to SR 172; W on SR 172, through the town of Mansfield, to Bridgeport Hill Rd (Road B NE); N on the Bridgeport Hill Rd (Road B NE) to SR 17; E on SR 17 to the Chalk Hills Rd (K NE Rd) and the point of beginning.

GMU 249-ALPINE (Kittitas & Chelan cos.):

Beginning on US Forest Service (USFS) Trail 2000 (Pacific Crest National Scenic Trail) and the Alpine Lakes Wilderness boundary near Josephine Lake south of Stevens Pass; E, S, and W on the Alpine Lakes Wilderness boundary to USFS Trail 2000 (Pacific Crest National Scenic Trail) near Kendall Peak Lake; N on USFS Trail 2000 to the Alpine Lakes Wilderness boundary near Josephine Lake and the point of beginning.

GMU 250-SWAKANE (Chelan Co):

Beginning at the intersection of US Hwy (US) 2 and State Route (SR) 209 (Chumstick Hwy); SE on US 2 to the Columbia River (Chelan-Douglas county line); NE on Chelan-Douglas county line (in the Columbia River) to the Entiat River; NW up the Entiat River to US Forest Service (USFS) Rd 5700 (Mad River Rd) at the town of Ardenvoir; N on USFS Rd 5700 to USFS Rd 5800; SW on USFS Rd 5800 to USFS Rd 7520 at French Corral; S on USFS Rd 7520 to USFS Rd 7520 (Eagle Creek Rd); SW on USFS Rd 7520 to SR 209 (Chumstick Hwy); S on SR 209 to US 2 and the point of the beginning.

GMU 251-MISSION (Kittitas & Chelan cos.):

Beginning at US Hwy (US) 2 and the Columbia River (Chelan-Douglas county line); S down the Columbia River (Chelan-Douglas county line) to Tarpiscan Creek; W up Tarpiscan Creek to North Fork Tarpiscan Creek; W up North Fork Tarpiscan Creek to WA Dept of Fish and Wildlife (WDFW) 14 Rd (Tarpiscan Rd); N approximately 100 feet on WDFW 14 Rd to WDFW 10.10 Rd (North Fork Creek Rd); W along WDFW 10.10 Rd to the WDFW 10 Rd (Colockum Rd); W along the WDFW 10 Rd to WDFW 9 Rd (Naneum Ridge Rd); NW on WDFW 9 Rd to Naneum Ridge (Chelan-Kittitas county line) at Wenatchee Mountain; NW along Naneum Ridge, past Mission Peak, to US Forest Service (USFS) Rd 9712 (Liberty-Beehive Rd); NW on USFS Rd 9712 to USFS Rd 9716; N on USFS Rd 9716 to US 97 at Swauk Pass; NW on the Wenatchee Mountain Range divide (Kittitas-Chelan county line) to the Alpine Lakes Wilderness Area boundary near Navaho Peak; N and E on Alpine Lakes Wilderness Area boundary to USFS Trail 2000 (Pacific Crest National Scenic Trail); N on USFS Trail 2000 to US 2; E on US 2 to the Columbia River (Chelan-Douglas county line) and the point of beginning.

GMU 254-SAINT ANDREWS (Douglas & Grant cos.):

Beginning at the intersection of Main St and E Railroad Ave (both State Route (SR) 172) in the town of Mansfield; NE on

Legal Descriptions

Railroad St to SR 172 (Road 14 NE); E on SR 172 to SR 17; S on SR 17 to Mold Rd (Rd 9 NE); E on the Mold Rd (Rd 9 NE) to the road's end; due E from the end of Mold Rd (Rd 9 NE) to the western shore of Banks Lake; S along the west shore of Banks Lake to US Hwy (US) 2; W on US 2 to SR 172; N on SR 172 (Road C NW) and E (Road 14 NW, Road 14 NE) on SR 172 to Main St (SR 172) at the town of Mansfield; SE on Main St to E Railroad Ave and the point of beginning.

GMU 260-FOSTER CREEK (Douglas Co):

Beginning at the town of Brewster and the Columbia River (Douglas-Okanogan county line); E on the Columbia River (Douglas-Okanogan county line), past the town of Bridgeport to the first intermittent stream crossed in Section 30, T30N, R27E by Chalk Hills Rd (Rd L NE); S up the first intermittent stream crossed in Section 30, T30N, R27E by Chalk Hills Rd to the Chalk Hills Rd (L NE Rd); E and S on Chalk Hills Rd (Rd L NE, Rd K NE) to State Route (SR) 17; W on SR 17 to Bridgeport Hill Rd; S on Bridgeport Hill Rd to Dyer Hill Rd (N Division Rd); W and N on Dyer Hill Rd (N Division Rd, Rd 20 NE) to NW on Old Dyer Rd at the town of Dyer; W on Cold Springs Rd (Rd 25 NW) to Bonita Flats Rd; W from the intersection of Bonita Flats Rd and Cold Springs Rd to the Douglas-Okanogan county line on the Columbia River; N up the Columbia River (Douglas-Okanogan county line) to town of Brewster and the point of beginning.

GMU 262-WITHROW (Douglas Co):

Beginning at Cold Springs Rd (Rd 25 NW) and the Old Dyer Rd at the town of Dyer; SE on the Old Dyer Rd (North Division Rd, R 20 NE); SE on Dyer Hill Rd to Bridgeport Hill Rd (B NE Rd); S on the Bridgeport Hill Rd to State Route (SR) 172; W and S on SR 172 (Rd 14 NW, Rd C NW) to US Hwy (US) 2; W on US 2, through the town of Douglas, to E Poplar St in the town of Waterville; W on E Poplar to N Chelan Ave; S on N Chelan Ave to W Locust St; W on W Locust St to S Central Ave; S on S Central Ave to W Elm St; W on W Elm St to US 2; W on US 2 to the Columbia River at the town of Orondo then west to the Chelan-Douglas county line in the Columbia River; N up the Columbia River (Chelan-Douglas, Okanogan-Douglas county line), past the Wells Dam, to the point due west of the intersection of Bonita Flats Rd and Cold Springs Rd (Rd 25 NW) at the end of Bonita Flats Rd; E to said intersection; NE on the Cold Springs Rd to Old Dyer Rd at the town of Dyer and the point of beginning.

GMU 266-BADGER (Douglas Co):

Beginning at US Hwy (US) 2 at the town of Orondo; E on US 2 to W Elm St at the town of Waterville; E on W Elm St to S Central Ave; N on S Central Ave to W Locust St; E on W Locust St to N Chelan Ave; N on N Chelan Ave to E Poplar St; E on Poplar St to US 2; E on US 2, through the town of Douglas, to Westerman Rd (Rd K SW); S on Westerman Rd (K SW Rd) to Alstown Cutoff Rd W (Rd 3 SW); W and S on Alstown Cutoff Rd to Alstown Rd W (Rd 4 SW), at the town of Alstown; W on Alstown Rd W to Titchenal Canyon Rd; SW on Titchenal Canyon Rd to Rock Island Grade Rd; SW on Rock Island Grade Rd to the Columbia River (Chelan-Douglas county line) at the Rock Island Dam; N up the Columbia River (Chelan-Douglas county line), through the town of Wenatchee, to a point in the Columbia River due west of the town of Orondo; E to US 2 at the town of Orondo and the point of beginning (includes Turtle Rock Island).

GMU 269-MOSES COULEE (Douglas & Grant cos.):

Beginning on US Hwy (US) 2 and the Westerman Rd (Rd K SW); E on US 2 to the Moses Coulee Rd; S on Moses Coulee Rd to Coulee Meadows Rd; S on Coulee Meadows Rd to Sagebrush Flats Rd NW at the Douglas-Grant county line; S on Sagebrush Flats Rd J to Rd NW; S on J Rd NW to Overen Rd (Rd 20 NW); SW on Overen Rd NW to Baird Springs Rd NW; SW on Baird Springs Rd NW, across State Route 28, to Crescent Bar Rd NW; S along Crescent Bar Rd NW to the Crescent Bar boat launch on the Columbia River; W from the Crescent Bar boat launch to the Douglas-Kittitas county line on the Columbia River; N up the Columbia River (Douglas-Kittitas county line) to Rock Island Grade Rd at the Rock Island Dam; N on Rock Island Grade Rd to Titchenal Canyon Rd; N on Titchenal Canyon Rd to Alstown Rd W (Rd 3 SW); E on Alstown Rd W to Alstown Cutoff Rd (Rd 3 SW), at the town of Alstown; N and E on Alstown Cutoff Rd to Westerman Rd (Rd K SW); N on Westerman Rd to US 2 and the point of beginning.

GMU 272-BEEZLEY (Grant, Lincoln, & Douglas cos.):

Beginning at the junction of State Route (SR) 155 and SR 174 in the town of Grand Coulee; SE on SR 174 to NE Grand Coulee Hill Rd NE; S on Grand Coulee Hill Rd NE to 52 Rd NE; E and S on 52 Rd NE to W Rd NE; S on W Rd NE to 51 Rd NE; E on 51 Rd NE to Peterson Rd; S on Peterson Rd to Douglas Rd; E on Douglas Rd to Old Coulee Rd; S on Old Coulee Rd to N 3rd St, at the town of Almira; S on N 3rd St to Main St; E on Main St to SR 2; E on SR 2 to Kiner Rd; S on Kiner Rd to X Rd NE; S on X Rd NE to W Rd NE, at the town of Marlin; S on W Rd NE to North Frontage Rd E; W on North Frontage Rd E to U Rd; S on U Rd to Interstate Hwy (I)-90; W on I-90 to the Columbia River (Grant-Kittitas county line), at the Vantage Bridge; N up the Columbia River (Grant-Kittitas county line) to a point due west of Crescent Bar boat launch; E from the Grant-Kittitas county line on the Columbia River to the Crescent Bar boat launch and Crescent Bar Rd; N on Crescent Bar Rd to Baird Springs Rd NW at SR 28; NE on Baird Springs Rd NW to Overen Rd NW; NE on Overen Rd NW to J Rd NW; N on J Rd NW to Sagebrush Flats Rd NW; N on Sagebrush Flats Rd NW to Coulee Meadows Rd at the Grant-Douglas county line; N on Coulee Meadows Rd to the Moses Coulee Rd; N on the Moses Coulee Rd to US Hwy (US) 2; E on US 2 to the west shore of Banks Lake; N along the west shore of Banks Lake to the feeder canal for the Grand Coulee Dam; NE along the feeder canal to SR 174; SW on SR 174 to SR 155 and the point of beginning.

GMU 278-WAHLUKE (Grant, Franklin, & Adams cos.):

Beginning at Interstate (I)-90 and the Columbia River (Grant-Kittitas county line) at the Vantage Bridge; NE and E on I-90 to Beverly Burke Rd; S on Beverly Burke Rd to Frenchman Hills Rd; E on Frenchman Hills Rd to State Route (SR) 262; E on SR 262 to SR 17; N on SR 17 to I-90; E on I-90 to Rd U SE; S on Rd U SE which turns into Booker Rd at the Grant-Adams county line; S on Booker Rd to SR 26; W on SR 26 to SR 17; S on SR 17 to Scootney Rd; SW on Scootney Rd to Mail Rd; W on Mail Rd to Muse Rd; W on Muse Rd to SR 24; W on SR 24 to the Columbia River (Benton-Grant county line) at the Vernita Bridge; W and N along the Columbia River (Benton-Grant, Yakima-Grant, and Kittitas-Grant county lines) to I-90 at the Vantage Bridge and the point of beginning.

GMU 284-RITZVILLE (Adams, Grant, Lincoln, & Whitman cos.):

Beginning at Interstate (I)-90 and Rd U NE; N on Rd U NE to North Frontage Rd; E on North Frontage Rd to Rd W NE; N on

Rd W NE to Rd 12 NE; E on Rd 12 NE to Davis Rd; E on Davis Rd to Marcellus Rd; S on Marcellus Rd to Tokio Rd; E on Tokio Rd to Danekas Rd; E on Danekas Rd to I-90; NE on I-90 to State Route (SR) 23; S on SR 23 to Lamont Rd; SW on Lamont Rd to Revere Rd; S on Revere Rd to Jordan-Knott Rd; S on Jordan-Knott Rd to Rock Creek; S down Rock Creek to the Palouse River; S and W down the Palouse River to Old SR 26, west of the town of Hooper; W on Old SR 26, across the Palouse River to SR 26; W on SR 26 to Booker Rd; N on Booker Rd which turns into Rd U SE at the Adams-Grant county line; N on Rd U SE to I-90 and point of beginning.

GMU 290-DESERT (Grant Co):

Beginning at Interstate Hwy (I)-90 and Beverly Burke Rd SW, SW of the town of George; E on I-90 to State Route (SR) 17; S on SR 17 to SR 262; W on SR 262 to Frenchman Hills Rd SW; W on Frenchman Hills Rd SW to Beverly Burke Rd SW; N along Beverly Burke Rd SW to I-90 and the point of beginning.

GMU 328-NANEUM (Kittitas & Chelan cos.):

Beginning on US Hwy (US) 97 and US Forest Service (USFS) Rd 9716 at Blewett Pass; E on USFS Rd 9716 to USFS Rd 9712 (Liberty-Beehive Rd); E on USFS Rd 9712 to the Naneum Ridge (Chelan-Kittitas county line) at the west boundary of Section 22, T21N, R19E; SE along the Naneum Ridge (Chelan-Kittitas county line), past Mission Peak, to Naneum Ridge Rd (WA Dept of Fish and Wildlife (WDFW) Rd 9) at Wenatchee Mountain; SE on Naneum Ridge Rd (WDFW Rd 9) to Colocum Rd (WDFW 10 Rd); S on Colocum Rd (WDFW 10 Rd) to the North Branch Canal; NW along the North Branch Canal to Lower Green Canyon Rd; S on Lower Green Canyon Rd to US 97; N on US 97 to Blewett Pass and the point of beginning.

GMU 329-QUILOMENE (Kittitas & Chelan cos.):

Beginning on the Columbia River at the mouth of Tarpiscan Creek; E from Tarpiscan Creek to the Douglas-Kittitas county line on the Columbia River; S along the Columbia River (Douglas-Kittitas county line) to a point north of the east point of the Cape Horn cliffs in the center of sec. 16 T20N R22E; S from the Columbia River (Douglas-Kittitas county line) to the east point of the Cape Horn cliffs in the center of sec. 16 T20N R22E; SW up slope to the cliff's rim overlooking West Bar; SE along the rim of the cliffs overlooking West Bar until the cliffs diminish near the section line dividing sections 25 and 26 in T20N, R22E; Continue E about 400 feet to WA Dept of Fish and Wildlife (WDFW) 14.17 Rd; S and W along WDFW 14.17 Rd to WDFW 14 Rd; S on WDFW 14 Rd to Tekison Creek; S and E along Tekison Creek its mouth on the Columbia River; E from Tekison Creek to the Grant-Kittitas county line on the Columbia River; S along Columbia River (Grant-Kittitas county line) to Interstate Hwy (I)-90 bridge at the town of Vantage; W along I-90 to North Branch Canal; N on North Branch Canal to Colocum Rd (WDFW 10 Rd); N on Colocum Rd to (WDFW 10.10 Rd); E on WDFW 10.10 Rd to Tarpiscan Rd (WDFW 14 Rd); S on Tarpiscan Rd () to Tarpiscan Creek; E down Tarpiscan Creek to its mouth on the Columbia River and the point of beginning.

GMU 330-West Bar (Kittitas Co):

Beginning on the Columbia River at the east point of the Cape Horn cliffs in the center of sec. 16 T20N R22E; SW up the slope to up the rim of the cliffs overlooking West Bar; SE along the rim until the cliff diminishes near the section line of 25 and 26 in T20N, R22E; Continue E about 400 feet to WA Dept of Fish and Wildlife (WDFW) 14.17 Rd; S and W on WDFW 14.17 Rd to WDFW 14 Rd; S on WDFW 14 Rd to Tekison Creek; E and

Legal Descriptions

S down Tekison Creek to its mouth on the Columbia River; E from Tekison Creek to the Kittitas-Grant county line on the Columbia River; N and W along the Columbia River (Kittitas-Grant then Kittitas-Douglas county lines) to a point north of the east point of the Cape Horn cliffs in the center of sec. 16 T20N R22E.; S from the aforesaid point in the Columbia River to the east point of the Cape Horn cliffs and the point of beginning.

GMU 334-ELLENSBURG (Kittitas Co):

Beginning on US Hwy (US) 97 and Lower Green Canyon Rd; N on Lower Green Canyon Rd to North Branch Canal; N, E and S along North Branch Canal to Interstate Hwy (I)-90 and the Yakima Training Center boundary; S and W along the Yakima Training Center boundary to I-82; N on I-82 to Thrall Rd; W on Thrall Rd to Wilson Creek; S down Wilson Creek to Yakima River; N up Yakima River to Umtanum Rd; S on Umtanum Rd to the South Branch Extension Canal; W on South Branch Extension Canal to Bradshaw Rd; W on Bradshaw Rd to the elk fence; N along the elk fence to Taneum Creek; NE down Taneum Creek to the Yakima River; NE down the Yakima River to Thorp Hwy; NW along the Thorp Hwy to State Route (SR) 10; SE on SR 10 to US 97 junction; N on US 97 to Lower Green Canyon Rd and point of beginning.

GMU 335-TEANAWAY (Kittitas Co):

Beginning at Interstate Hwy (I)-90 and US Forest Service (USFS) Trail 2000 (Pacific Crest National Scenic Trail) at Snoqualmie Pass; N on USFS Trail 2000 to the Alpine Lakes Wilderness boundary; E on the Alpine Lakes Wilderness boundary to the Chelan-Kittitas county line which is the Wenatchee Mountain Range Divide; E on the Wenatchee Mountain Range Divide to US Hwy (US) 97 at Blewett Pass; S on US 97 to State Route (SR) 10; N and W on SR 10 to Thorp Hwy; SE on Thorp Hwy to Yakima River; SW up the Yakima River to Taneum Creek; SW up Taneum Creek to I-90; W on I-90 to USFS Trail 2000 at Snoqualmie Pass and the point of beginning.

GMU 336-TANEUM (Kittitas Co):

Beginning at US Forest Service (USFS) Trail 2000 (Pacific Crest National Scenic Trail) and Interstate Hwy (I)-90 at Snoqualmie Pass; E on I-90 to Taneum Creek; W up Taneum Creek to the south fork of Taneum Creek; W up the south fork of Taneum Creek to USFS Trail 1367; W on USFS Trail 1367 to USFS Trail 1363 (Peaches Ridge Trail); S on US Forest Trail 1363 to USFS Trail 1388; W on USFS Trail 1388 to USFS Trail 2000 to Blowout Mountain; N on USFS Trail 2000 to Cedar River Watershed boundary; N on Cedar River Watershed boundary to USFS Trail 2000; N on USFS Trail 2000 to I-90 at Snoqualmie Pass and the point of beginning.

GMU 340-MANASTASH (Kittitas Co):

Beginning at Interstate Hwy (I)-82 and State Route (SR) 821; N on SR 821 to SR 823; W on SR 823 to Yakima River; N up Yakima River to Umtanum Creek; W up Umtanum Creek to Wenas Rd; W and S along Wenas Rd to Audubon Rd; NW along Audubon Rd to North Fork Wenas Creek at the junction of WA Dept of Natural Resources (DNR) W5200 Rd; NW on North Fork Wenas Creek to US Forest Service (USFS) Rd 1701; USFS Rd 1701 to (USFS) Trail 694; NW on USFS Trail 694 and Manastash Ridge to end of USFS Trail 694; NW on Manastash Ridge to USFS Trail 1388; NW along USFS Trail 1388 to USFS Trail 1363 (Peaches Ridge Trail); N and E along USFS Trail 1363 to USFS Trail 1367; SE along USFS Trail 1367 to South Fork Taneum Creek; E down the South Fork Taneum Creek

to Taneum Creek; E down Taneum Creek to the elk fence; SE along the elk fence to Bradshaw Rd; E on Bradshaw Rd to South Branch Extension Canal; SE along the South Branch Extension Canal to Umtanum Rd; N on Umtanum Rd to Yakima River; S down the Yakima River to Wilson Creek; NE up Wilson Creek to Thrall Rd; E on Thrall Rd to I-82; SE and SW on I-82 to SR 821 and the point of beginning.

GMU 342-UMTANUM (Kittitas & Yakima cos.):

Beginning at US Forest Service (USFS) Rd 1701 and North Fork Wenas Creek; S on North Fork Wenas Creek to WA Dept of Natural Resources (DNR)W5000 Rd at the junction with DNR W5200 Rd; SE on W5000 Rd to the Audubon Rd; SE on the Audubon Rd to Wenas Rd; NE on Wenas Rd to Umtanum Creek; E down the Umtanum Creek to the Yakima River; S down the Yakima River to Interstate Hwy (I)-82; SE on I-82 to US Hwy (US) 12 at the city of Yakima; NW on US 12 to State Route (SR) 410; NW on SR 410 (as it existed prior to 2009 landslide) to USFS Rd 1701; N on USFS Rd 1701 to North Fork Wenas Creek and the point of beginning.

GMU 346-LITTLE NACHES (Yakima & Kittitas cos.):

Beginning at US Forest Service (USFS) Rd 1388 and USFS Trail 2000 (Pacific Crest National Scenic Trail); SE on USFS Rd 1388 and Manastash Ridge to the end of USFS Rd 1388; SE on Manastash Ridge to USFS Trail 694; E on USFS Trail 694 to USFS Rd 1701; S on USFS Rd 1701 to State Route (SR) 410; NW and SW on SR 410 to Mount Rainier National Park boundary near Chinook Pass; N on the National Park boundary to the Pierce-Yakima county line (Cascades Mountain Range Crest) in T17N, R10E, Sec 35; NE on the Pierce-Yakima county line to USFS Trail 2000 in T17N, R10E, Sec 36; N on USFS Trail 2000 to USFS Rd 1388 and the point of beginning.

GMU 352-NILE (Yakima Co):

Beginning on the US Forest Service (USFS) Rd 1800 and State Route (SR) 410; E and SE on SR 410 (as it existed prior to the 2009 landslide) to the lower Nile Rd (south SR 410 detour); W and N on the Nile Rd to USFS Rd 1500 (Clover Springs Rd); W on USFS Rd 1500 to USFS Rd 1502 (McDaniel Lake Rd); W on the USFS Rd 1502 to Rattlesnake Creek; N down Rattlesnake Creek to the North Fork of Rattlesnake Creek; W up the North Fork of Rattlesnake Creek to USFS Trail 973 (Richmond Mine Trail); N on USFS Trail 973 to USFS Rd 1800 (Bumping Lake Rd); N on the USFS Rd 1800 to SR 410 and the point of beginning.

GMU 356-BUMPING (Yakima Co):

Beginning at the Mount Rainier National Park boundary and State Route (SR) 410 at Chinook Pass; NE on SR 410 to US Forest Service (USFS) Rd 1800 (Bumping Lake Rd); SW on the USFS Rd 1800 to USFS Trail 973 (Richmond Mine Trail); SE on USFS Trail 973 to the north fork of Rattlesnake Creek; SE down the north fork of Rattlesnake Creek to USFS Rd 1502 (McDaniel Lake Rd); SE on USFS Rd 1502 to USFS Rd 1500; S on USFS Rd 1500 to US Hwy (US) 12; W on US 12 to USFS Trail 2000 (Pacific Crest National Scenic Trail) at White Pass; N on the USFS Trail 2000 to the Mount Rainier National Park boundary in T15N, R11E, Sec 20; N on the National Park boundary to SR 410 at Chinook Pass and the point of beginning.

GMU 360-BETHEL (Yakima Co):

Beginning on State Route (SR) 410 (as it existed prior to 2009 landslide) and lower Nile Rd; SE on SR 410 to US Hwy (US) 12; SW on US 12 to US Forest Service (USFS) Rd 1500 (Bethel Ridge Rd); N and E on USFS Rd 1500 to Nile Rd; SE on Nile

Rd (New SR 410) to south SR 410 detour and the point of beginning.

GMU 364-RIMROCK (Yakima Co):

Beginning on US Forest Service (USFS) Trail 2000 (Pacific Crest National Scenic Trail) and US Hwy (US) 12 at White Pass; E on US 12 to USFS Rd 1302; SW on USFS Rd 1302 (WA Dept of Natural Resources(DNR) C3000 Rd) to Jump Off; SW from Jump Off along the crest of Divide Ridge to Darland Mountain; SW from Darland Mountain on USFS Trail 615 and Klickton Divide to where USFS Trail 615 ends; SW along the Klickton Divide to Spenser Point; NW on the Yakama Indian Reservation boundary from Spenser Point to the USFS Trail 2000; N on the USFS Trail 2000 to US 12 at White Pass and the point of beginning.

GMU 368-COWICHE (Yakima Co):

Beginning on US Hwy (US) 12 to US Forest Service (USFS) Rd 1302; NE and SE on US 12 to Interstate Hwy (I)-82; NW on I-82 to the Yakima River; S down the Yakima River to Ahtanum Creek; W and NW on the Yakama Indian Reservation boundary to Reservation Creek and the main divide between the Diamond Fork and Ahtanum Creek drainages; N along the aforementioned divide to Darland Mountain; NE along the crest of Divide Ridge to Jump Off and USFS Rd 1302 (WA Dept of Natural Resources (DNR) C3000); NE on USFS Rd 1302 to US 12 and the point of beginning.

GMU 371-ALKALI (Kittitas & Yakima cos.):

Beginning at the Vantage Bridge where Interstate Hwy (I)-90 crosses the Columbia River; S down the Columbia River (Kittitas-Grant and Grant-Yakima county line) to the Priest Rapids Dam; NW on the southern shore of the Columbia River (Priest Rapids Lake) to the Yakima Training Center boundary; S and W along the Yakima Training Center boundary to the main gate on Firing Center Rd; W along Firing Center Rd to I-82; N along I-82 to Yakima Training Center boundary at Vanderbilt Gap; N and E along the Yakima Training Center boundary to I-90; E on I-90 to the Vantage Bridge on Columbia River and the point of beginning.

GMU 372 RATTLESNAKE HILLS (Benton & Yakima cos.):

Beginning at southern corner of Yakima Training Center border on the Columbia River, northwest of the Priest Rapids Dam; SE on the southern shore of the Columbia River (Priest Rapids Lake) to the Priest Rapids Dam; E along the Columbia River (Yakima-Grant, Grant-Benton county lines) to the Vernita Bridge on State Route (SR) 24; E and S down the Columbia River (Grant-Benton then Benton-Franklin county line) to the mouth of the Yakima River; NW up the Yakima River to SR 823 south of the town of Pomona; E along SR 823 to SR 821; SE on SR 821 to Firing Center Rd at Interstate Hwy (I)-82; E on Firing Center Rd to the main gate of the Yakima Training Center; S and E along the Yakima Training Center boundary to southern corner of the Yakima Training Center boundary on the Columbia River and the point of beginning.

GMU 373-HORSE HEAVEN (Benton & Yakima cos.):

Beginning at the mouth of the Yakima River and Columbia River; SE down the Columbia River (Franklin-Benton and Benton-Walla Walla county lines) to the Washington-Oregon state line; W on the Columbia River (Washington-Oregon state line) from the southern junction of the Benton-Walla Walla county lines to Alder Creek (including all islands in the Columbia River north of the Oregon state line and between Alder Creek and the junction of the Benton-Walla Walla county line); N on Alder Creek to State Route (SR) 14; E on SR

Legal Descriptions

14 to Alderdale Rd; N on the Alderdale Rd to Ridge Rd; W and S on Ridge Rd to Donaho Rd; W on Donaho Rd to Mabton-Bickleton Rd (Glade Rd); N on Mabton-Bickleton Rd to the power transmission lines; SW on the power transmission lines to the power line access road in Section 3, T6N, R20E; N on power line access road to Yakama reservation Road 272 at the Yakama Indian reservation boundary; NE on the Yakama Indian reservation boundary to the Mabton-Sunnyside Rd; N on the Mabton-Sunnyside Rd to the Yakima River; E along the Yakima River the point of beginning.

GMU 379-Ringold (Franklin, Grant, & Adams cos.):

Beginning at the Vernita Bridge on State Route (SR) 24 and the west shore of the Columbia River (Grant-Benton county line); N and E on SR 24 to Muse Rd; E on Muse Rd to Mail Rd; E on Mail Rd to Scootney Rd; N on Scootney Rd to SR 17; S on SR 17 to US Hwy (US) 395; S on US 395 through Pasco (via westbound Interstate Hwy (I)-182) to the US 395 Blue Bridge and the Franklin-Benton county line in the Columbia River; W and N along the Columbia River (Benton-Franklin county line) to the Vernita Bridge and the point of beginning.

GMU 381-Kahlotus (Franklin & Adams cos.):

Beginning at the junction of State Route (SR) 17 and SR 26; E on SR 26 to Old SR 26; E on Old SR 26 to the Palouse River (Whitman-Franklin county line); S down the Palouse River to Snake River (Franklin-Walla Walla county line); W and SW down the Snake River to the Columbia River (Franklin-Benton-Walla Walla county line junction); NW up the Columbia River (Franklin-Benton county line) to the US Hwy (US) 395 Blue Bridge; N on US 395 through Pasco (via eastbound Interstate Hwy (I)-182) to SR 17; N on SR 17 to the SR 26 junction and the point of beginning.

GMU 382-EAST KLICKITAT (Klickitat Co):

Beginning at the US Hwy (US) 97 Bridge on the Columbia River at the town of Maryhill; N on US 97 to the Yakama Indian reservation at Satus Pass; E along the Yakama Indian reservation boundary to Yakama Reservation Rd 272 and the power line access road in Sec 33 T7N; R20E; S and E on the power transmission line access road to the power transmission lines; N and E on the power transmission lines to the Mabton-Bickleton Rd (Glade Rd); S on the Mabton-Bickleton Rd to Donaho Rd; E on Donaho Rd to Ridge Rd; E and N on Ridge Rd to Alderdale Rd; SE and S on Alderdale Rd to State Route (SR) 14; W on SR 14 to Alder Creek; S down Alder Creek to the Columbia River; W down the Columbia River to the US 97 Bridge at the town of Maryhill and the point of beginning including all islands in the Columbia River both north of the Washington-Oregon state line and between Alder Creek and the US 97 Bridge at Maryhill.

GMU 388-GRAYBACK (Klickitat Co):

Beginning at the US Hwy (US) 97 bridge crossing the Columbia River; W down the Columbia River to the mouth of the Klickitat River at the town of Lyle (including all islands in the Columbia River which are both north of the Washington state line and between the US 97 bridge and the Klickitat River); N up the Klickitat River to the Yakama Indian Reservation; E along the southern boundary of the Yakama Indian Reservation to US 97 (Satus Pass Hwy); S on US 97 to US 97 bridge crossing the Columbia River and the point of beginning.

GMU 407-NORTH SOUND (Whatcom, Skagit, Snohomish & King cos.) does not include Guemes Island:

Beginning at the NW corner of Whatcom County line and the US-Canadian border; E on the US-Canadian border to a point due north of Silver Lake Rd; S to Silver Lake Rd; S on Silver Lake Rd to State Route (SR) 542 (Mount Baker Hwy); SW on SR 542 (Mount Baker Hwy) to Mosquito Lake Rd; S on Mosquito Lake Rd to SR 9 (Valley Hwy); S on SR 9 (Valley Hwy) to SR 20 in the town of Sedro-Woolley; W and S on SR 20 to SR 9; S on SR 9 to SR 530 at the town of Arlington; NE on SR 530 to Jim Creek-Trafton Rd at the Trafton School in the town of Trafton; SE along Jim Creek-Trafton Rd (242nd St. NE) to the City of Seattle power transmission line; SW on the transmission line to Jordan Rd in Section 20, T31N, R6E; SE along Jordan Rd to SR 92 at the town of Granite Falls; E on SR 92 to South Alder Ave; S on South Alder Ave to E Pioneer St; E on East Pioneer St to Menzel Lake Rd; SE on Menzel Lake Rd to North Lake Roesiger Rd; S on North Lake Roesiger Rd to South Lake Roesiger Rd; S on South Lake Roesiger Rd to 242nd St SE; S on 242nd St SE to Woods Creek Rd; S on Woods Creek Rd to US Hwy 2 at the town of Monroe; W on US Hwy 2 to SR 203 at the town of Monroe; S on SR 203 to NE Woodinville-Duvall Rd at the town of Duvall; W on NE Woodinville-Duvall Rd to the Snoqualmie River; N down the Snoqualmie River to the Snohomish River; W down the Snohomish River to its mouth on the Puget Sound; W from the mouth of the Snohomish River to the northern tip of Gedney Island; due W from the northern tip of Gedney Island to a point on the Snohomish-Island county line; N along the Island-Snohomish county line in Possession Sound and Port Susan to Juniper Beach and N through Davis Slough to the Island-Snohomish-Skagit county junction; W and N along Island-Skagit county line through Skagit Bay and W through Deception Pass to San Juan-Skagit county line; N on the San Juan-Skagit county line to a point due West of Kelly's Point on Guemes Island; E from the San Juan-Skagit county line to Bellingham Channel, then NE from Bellingham Channel to Carter Point on Lummi Island; NW from Carter Point to the Skagit-Whatcom county line; W along Skagit-Whatcom county line to the Whatcom-San Juan county line; NW along the Whatcom-San Juan county line to the US-Canadian border and the point of beginning.

GMU 410-ISLANDS (San Juan & Skagit cos.) excluding Orcas, San Juan, Lopez, Shaw, Blakely, Decatur and Cypress Islands:

Beginning at the junction of San Juan-Whatcom county lines and the US-Canadian border at the northernmost point in San Juan County; SE on the San Juan-Whatcom county line to the junction of San Juan-Whatcom-Skagit county lines; E on the Skagit-Whatcom county line to the first point where the Skagit-Whatcom county line turns SE; SE from the Skagit-Whatcom county line to Carter Point on Lummi Island; SW down the middle of Bellingham Channel to a point due W of Kelly's Point on Guemes Island and including Cypress Island; W to the Skagit-San Juan county line; S through Rosario Strait on the San Juan-Skagit county line to the San Juan-Skagit-Island county lines; E on the Skagit-Island county line through Deception Pass and S through Skagit Bay to the Island-Snohomish-Skagit county junction; SE on the Island-Snohomish county line through Davis Slough, Juniper Beach, Port Susan, Possession Sound to the Island-Kitsap county line; NW on the Island-Kitsap-Jefferson county lines through Puget Sound, Admiralty Inlet, and the Strait of Juan

De Fuca; W on the Clallam-Jefferson-San Juan county lines to the US-Canadian border; N on the US-Canadian border, through Middle Bank, Haro Strait, and Boundary Pass, to the northernmost corner of San Juan-Whatcom county line and the point of beginning.

GMU 411-ORCAS (San Juan Co):

Includes all of Orcas Island

GMU 412-SHAW (San Juan Co):

Includes all of Shaw Island

GMU 413-SAN JUAN (San Juan Co):

Includes all of San Juan Island

GMU 414-LOPEZ (San Juan Co):

Includes all of Lopez Island

GMU 415-BLAKELY (San Juan Co):

Includes all of Blakely Island

GMU 416-DECATUR (San Juan Co):

Includes all of Decatur Island

GMU 417-CYPRESS (Skagit Co):

Includes all of Cypress Island

GMU 418-NOOKSACK (Whatcom & Skagit cos.):

Beginning at the US-Canadian border and the western border of the North Cascades National Park; S on the North Cascades National Park boundary to Noisy Diobud Wilderness Area boundary; W and S on Noisy Diobud Wilderness Area boundary to a point due E of the head waters of Watson Creek; W to the headwaters of Watson Creek; S down Watson Creek to Thunder Creek; W down Thunder Creek to Baker River Rd; S along Baker River Rd to State Route (SR) 20 at the town of Concrete; W along SR 20 to SR 9 at the town of Sedro-Woolley; N along SR 9 to Mosquito Lake Rd; N on the Mosquito Lake Rd to SR 542 (Mount Baker Hwy); N on SR 542 to the Silver Lake Rd; N on the Silver Lake Rd to its northern most point; N from the Silver Lake Rd to the US-Canadian border; E on the US-Canadian border to the western border of the North Cascades National Park and the point of beginning.

GMU 419-GUEMES ISLAND (Skagit Co):

Includes all of Guemes Island

GMU 420-WHIDBEY ISLAND (Island Co):

Includes all of Whidbey Island

GMU 421-CAMANO ISLAND (Island Co):

Includes all of Camano Island

GMU 422-VASHON-MAURY (King Co):

Includes all of Vashon and Maury Islands

GMU 426-DIABLO (Skagit & Whatcom cos.):

Beginning at the US-Canadian border and the western boundary of the Ross Lake National Recreation Area; S on the Ross Lake National Recreation Area boundary, across SR 20 (North Cascades Hwy) and Skagit River, then NE and E on the Ross Lake National Recreation Area boundary to a point 2 miles east of Panther Creek, where the recreation boundary connects with the Okanogan National Forest boundary; S on North Cascades National Park boundary to the Skagit-Chelan county line at Fisher Peak; SE along the Skagit-Chelan county line to the US Forest Service (USFS) Trail 2000 (Pacific Crest National Scenic Trail); N on the USFS Trail 2000 to the Pasayten Wilderness boundary at Jim Pass; W along the Pasayten Wilderness boundary to the Ross Lake National Recreation Area boundary; N along the Ross Lake National

Legal Descriptions

Recreation Area-Pasayten Wilderness Area boundary to the US-Canadian border; W along the US-Canadian border to the NW corner of the Ross Lake National Recreation Area and the point of beginning.

GMU 437-SAUK (Skagit & Snohomish cos.):

Beginning at the intersection of State Route (SR) 9 and SR 20, W of the town of Sedro-Woolley; E along SR 20 to Baker River Rd at the town of Concrete; N on Baker River Rd to Thunder Creek; E up Thunder Creek to Watson Creek; N up Watson Creek to its headwaters; E from the headwaters of Watson Creek to Noisy Diobsud Wilderness boundary; N and E on Noisy Diobsud Wilderness boundary to North Cascades National Park boundary; S and E along the North Cascades National Park boundary to the Ross Lake National Recreation Area boundary; S along the Ross Lake National Recreation Area boundary, across the SR 20 (North Cascade Hwy) and the Skagit River, then E along the Ross Lake National Recreation Area boundary to the North Cascades National Park boundary near Big Devil Peak; SE on the North Cascades National Park boundary to the Cascade River Rd; S on Cascade River Rd to US Forest Service (USFS) Rd 1590; S on USFS Rd 1590 to USFS Trail 769 (South Fork Cascade River Trail); S on USFS Trail 769 to the Glacier Peak Wilderness Area boundary; W and S on Glacier Peak Wilderness Area Boundary to the Suiattle River; W down the Suiattle River to the Sauk River; N on the Sauk River to SR 530 (Sauk Valley Rd); S on SR 530 to the town of Darrington; W on SR 530 to SR 9 at the town of Arlington; N on SR 9 to SR 20, W of the town of Sedro-Woolley, and the point of beginning.

GMU 448-STILLAGUAMISH (Snohomish & Skagit cos.):

Beginning at the intersection of State Route (SR) 530 (Arlington-Darrington Hwy) and Jim Creek Rd at the town of Trafton; NE on SR 530 to the town of Darrington, where it is called Seeman St; N on SR 530 (Sauk Valley Rd) to the Sauk River; S on the Sauk River to Suiattle River; E along the Suiattle River to the Glacier Peak Wilderness Area boundary; S on the Glacier Peak Wilderness Area boundary to US Forest Service (USFS) Trail 650, West of June Mountain; W on the (USFS) Trail 650 to (USFS) Trail 1050 (Quartz Creek Trail) at Curry Gap; S on the USFS Trail 1050 to USFS Rd 6300; E on USFS Rd 6300 to USFS Trail 1051; NE on Trail 1051 to Henry M. Jackson Wilderness boundary; S along the Henry M. Jackson Wilderness boundary to Meadow Creek; S down Meadow Creek to Rapid River; E up Rapid River to USFS Trail 2000 (Pacific Crest National Scenic Trail) at Lake Janus; S on the USFS 2000 to SR 2 at Stevens Pass; W on SR 2 to Woods Creek Rd at the town of Monroe; N on Woods Creek Rd to 242nd St SE; N on 242nd St SE to South Lake Roesiger Rd; N on South Lake Roesiger Rd to North Lake Roesiger Rd; N on North Lake Roesiger Rd to Menzel Lake Rd; N on Menzel Lake Rd to East Pioneer St; W on East Pioneer St to South Alder Ave; N on South Alder Ave to SR 92 (E Stanley St); W on SR 92 to Jordan Rd; NW on Jordan Rd, through the town of Jordan, to the City of Seattle power transmission lines; NE on the transmission lines to Jim Creek-Trafton Rd (242nd St. NE); W on Jim Creek-Trafton Rd to SR 530 at the town of Trafton and the point of beginning.

GMU 450-CASCADE (Skagit & Snohomish cos.):

Beginning on the Glacier Peak Wilderness boundary and Jordan Creek, W of Jordan Lakes; N and E on the wilderness boundary to US Forest Service (USFS) Trail 769; N on USFS Trail 769 to USFS Rd 1590; N on USFS Rd 1590 to the USFS

Rd 15 (Cascade River Rd); N on USFS Rd 15 to the North Cascades National Park boundary; E on the North Cascades National Park boundary to USFS Trail 2000 (Pacific Crest National Scenic Trail); S on USFS Trail 2000 to the Rapid River at Lake Janus; NW down the Rapid River to Meadow Creek; N up Meadow Creek to Henry M. Jackson Wilderness Area boundary; N along the Henry M. Jackson Wilderness boundary to USFS Trail 1051; S on USFS Trail 1051 to USFS Rd 6300; W on USFS Rd 6300 to USFS Trail 1050; N on USFS Trail 1050 to USFS Trail 650 at Curry Gap; E on USFS Trail 650 to the Glacier Peak Wilderness boundary west of June Mountain; N on the Glacier Peak Wilderness boundary, across the Suiattle River, to Jordan Creek and the point of beginning.

GMU 454-ISSAQUAH (King & Snohomish cos.) does not include Vashon-Maury Island:

Beginning at the mouth of the Snohomish River at the city of Everett; SE up the Snohomish River to the Snoqualmie River; SE up the Snoqualmie River to NE Woodinville-Duvall Rd; E on NE Woodinville-Duvall Rd to State Route (SR) 203 at the town of Duvall; S on SR 203 to SR 202 (Fall City-Snoqualmie Rd) at the town of Fall City; S on SR 202 (Fall City-Snoqualmie Rd), across the Snoqualmie River, to Preston-Fall City Rd; SW on Preston-Fall City Rd to SE 82nd St at the town of Preston; E on SE 82nd St to Interstate Hwy (I)-90; E on I-90 to SR 18; S on SR 18 to the Raging River; SE along the Raging River to Kerriston Rd; S on Kerriston Rd to the City of Seattle Cedar River Watershed boundary; W, S and E along the Cedar River Watershed boundary to US Forest Service (USFS) Rd 5100; S along USFS Rd 5100 to the posted boundary of the Green River Watershed; S along the posted boundary of the Green River Watershed to the USFS Rd 5410; S on USFS Rd 5410 to USFS Rd 5400; E on USFS Rd 5400 to the junction with posted boundary of the Green River Watershed; S on the posted Tacoma Green River Watershed boundary to USFS Rd 7110 (Weyerhaeuser (Weyco) 5200 line) near Lynn Lake; SW on USFS Rd 7110 (Weyco 5200 line) to SR 410; W on SR 410 to SR 164 at the city of Enumclaw; W on SR 164 to SR 18 at the city of Auburn; W on SR 18 to SR 99; N on SR 99 to SR 509; W on SR 509 to Redondo Way South; NW on Redondo Way South to the town of Redondo on Puget Sound; SW across **East Passage** to the Pierce-King county line at the point where the county line turns southeast, northwest of Dash Point; W and N along the King County line **excluding Vashon-Maury Island**; to the King, Snohomish, and Kitsap counties line junction in the Puget Sound west of Point Wells; N on the Snohomish County line through Possession Sound to a point on the Snohomish County line due west of the northern tip of Gedney Island (Hat Island); E to the northern tip of Gedney Island; E from the northern tip of Gedney Island to the mouth of the Snohomish River and the point of beginning.

GMU 460-SNOQUALMIE (King & Snohomish cos.):

Beginning at State Route (SR) 203 and SR 2 at the town of Monroe; E on SR 2 to US Forest Service (USFS) Trail 2000 (Pacific Crest National Scenic Trail) at Stevens Pass; S on the USFS Trail 2000 to the City of Seattle Cedar River Watershed; W on the Cedar River Watershed boundary to Kerriston Rd; N on Kerriston Rd to the Raging River; W and N along the Raging River to SR 18; N on SR 18 to Interstate Hwy (I)-90; W on I-90 to SE 82nd St at the town of Preston; NE on SE 82nd St to Preston-Fall City Rd; N on the Preston-Fall City Rd to SR 202 (Fall City-Snoqualmie Rd); N on SR 202 (Fall City-Snoqualmie Rd), across the Snoqualmie River, to SR 203;

N on SR 203 to SR 2 at the town of Monroe and the point of beginning.

GMU 466-STAMPEDE (King Co):

Beginning on the US Forest Service (USFS) Trail 2000 (Pacific Crest National Scenic Trail) and the east boundary of the City of Seattle Cedar River Watershed; S on the USFS Trail 2000, past Blowout Mountain, to USFS Rd 7038 at its closest point to the USFS Trail 2000 near Windy Gap north of Pyramid Peak; NW on USFS Rd 7038 to USFS Rd 7036; NW on USFS Rd 7036 to USFS Rd 7030; NW on USFS Rd 7030 to USFS Rd 7032; NW on USFS Rd 7032 to USFS Trail 1172; W on USFS Trail 1172 to about 1/4 mile past Williams Hole to the posted boundary of the City of Tacoma Green River Watershed; N on the posted City of Tacoma Green River Watershed boundary to the City of Seattle Cedar River Watershed boundary; N along City of Seattle Cedar River Watershed boundary to USFS Trail 2000 and the point of beginning.

GMU 485-GREEN RIVER (King Co):

Beginning at the junction of NW corner of the city of Tacoma Green River Watershed and US Forest Service (USFS) Rd 5100; E on the boundary between the Green River Watershed and the Cedar River Watershed to USFS Rd 5060; S on Rd 5060 to the posted boundary of the Green River Watershed; along the southern boundary of the Green River Watershed over Huckleberry Mountain and Grass Mountain to the USFS Rd 5400; NW along USFS Rd 5400 to USFS Rd 5410; N along USFS Rd 5410 to posted boundary of the City of Tacoma Green River Watershed; N along the posted boundary of the City of Tacoma Green River Watershed to USFS 5100; N along USFS Rd 5100 to City of Tacoma Green River Watershed and City of Seattle Cedar River Watershed border and the point of beginning.

GMU 490-CEDAR RIVER (King Co):

The area within the posted boundary of the city of Seattle's Cedar River Watershed.

GMU 501-LINCOLN (Lewis, Thurston, Pacific, & Grays Harbor cos.):

Beginning at the intersection of Interstate Hwy (I)-5 and State Route (SR) 6; W on SR 6 to Stevens Rd; NW on Stevens Rd to Elk Creek Rd at the town of Doty; W on Elk Creek Rd to Weyerhaeuser (Weyco) 7000 line; W and N on Weyco 7000 line to Weyco 7400 line; N on Weyco 7400 line to Weyco 7050 line; NE on Weyco 7050 line to Weyco 7000 line; NW and N on Weyco 7000 line to the Weyco 7800 line; N on Weyco 7800 line to Weyco 7800 F line; NE on Weyco 7800 F line to Weyco 720 line; E on Weyco 720 line to Weyco 723 line; NW on Weyco 723 line to the Weyco C line; NE on Weyco C line to Garrard Creek Rd; NE on Garrard Creek Rd to South Bank Rd; E on South Bank Rd to North State St; N on North State St to US Hwy (US) 12 at the town of Oakville; E on US 12 to I-5; S on I-5 to SR 6 and point of beginning.

GMU 503-RANDLE (Lewis Co):

Beginning at the intersection of US Hwy (US) 12 and the Rayonier 100 Mainline (Kosmos Rd, Old Champion Haul Rd); E on US 12 to State Route (SR) 131; S on SR 131 to US Forest Service (USFS) Rd 25; S on the USFS Rd 25 to the Cispus River; W on the Cispus River to Rayonier 271 line; S on the Rayonier 271 line to the Rayonier 300 line; W on the Rayonier 300 line to the Rayonier 100 line (Kosmos Haul Rd); N on the Rayonier 100 line to US 12 and the point of beginning.

Legal Descriptions

GMU 504-STELLA (Cowlitz Co):

Beginning at the mouth of the Cowlitz River on the Columbia River; W down the Columbia River to the mouth of Germany Creek (including all islands in the Columbia River which are both north of the Washington-Oregon state line and between the Cowlitz River and Germany Creek); N up Germany Creek to State Route (SR) 4; E on SR 4 to Germany Creek Rd; N on Germany Creek Rd to International Paper (IP) 1000 line; N on IP 1000 line to IP 1050 line; E on IP 1050 line to IP 2200 line; E and S on IP 2200 to Woodside Dr; NE on Woodside Dr to Delameter Rd; E on Delameter Rd to the three power lines; N along the three power lines to Weyerhaeuser (Weyco) 9312 line; E on Weyco 9312 line to Growlers Gulch Rd; E on Growlers Gulch Rd to Public Hwy (PH) 10 Rd; E along the Public Hwy (PH) 10 Rd to the A Street bridge over the Cowlitz River at the town of Castle Rock; S down the Cowlitz River to the Columbia River and point of beginning.

GMU 505-MOSSYROCK (Lewis Co):

Beginning on Interstate Hwy (I)-5 and the Cowlitz River; NE up the Cowlitz River to the Mayfield Dam; NE along the south shore of Mayfield Lake to the US Hwy (US) 12 bridge; NE on US 12 to Winston Creek Rd; SE on Winston Creek Rd to Longbell Rd; E on Longbell Rd to Perkins Rd; NE on Perkins Rd to Green Mountain Rd; E on Green Mountain Rd to the outlet of Swofford Pond; E along the Swofford Pond outlet to Riffe Lake; E along the south shore of Riffe Lake to the Cowlitz River; up the Cowlitz River to the Rayonier 100 Mainline (Kosmos Haul Rd); N on the Rayonier 100 Mainline to US 12; W on US 12 to Davis Lake Rd; N and W on Davis Lake Rd to Main St at town of Morton; W on Main St to SR 508; W on SR 508 to Centralia-Alpha Rd; W and N on Centralia-Alpha Rd to Salzer Valley Rd; W on Salzer Valley Rd to Summa St at the town of Centralia; W on Summa St to Kresky Rd; N on Kresky Rd to Tower St; N on Tower St to SR 507; W on SR 507 (Cherry St, Alder St, and Mellen St) to I-5; S on I-5 to the Cowlitz River and point of beginning.

GMU 506-WILLAPA HILLS (Wahkiakum, Pacific & Lewis cos.):

Beginning at State Route (SR) 6 and 3rd St S at the town of Pe Ell; S on 3rd St S to Muller Rd; S on Muller Rd to Weyerhaeuser (Weyco) 1000 line; S on Weyco 1000 line to Weyco 1800 line; S on Weyco 1800 line to Weyco 500 line; SE on Weyco 500 line to SR 407 (Elochoman Valley Rd) at Camp 2; S on SR 407 to the Elochoman River; down the Elochoman River to Foster Rd; N on Foster Rd to Risk Rd; W and N along Risk Rd to SR 4; W on SR 4 to Skamokawa Creek; SW down Skamokawa Creek to the Columbia River; W along Columbia River to the mouth of the Deep River (including all islands in the Columbia River which are both north of the Washington state line and between Skamokawa Creek and Deep River); N along the Deep River to SR 4; NW on SR 4 to the Salmon Creek Rd; NE on Salmon Creek Rd to Weyco 5000 line; N on Weyco 5000 line to Weyco 5800 line; NE on Weyco 5800 line to power transmission line (Section 21, T11N, R8W); E, NE, then N on the power transmission line to the Trap Creek A Line; E and N on the Trap Creek A Line to SR 6; E on SR 6 to the town of Pe Ell and the point of beginning.

GMU 510-STORMKING (Lewis Co):

Beginning on US Hwy (US) 12 at the Silver Creek bridge; N up Silver Creek to Silverbrook Rd; E on Silverbrook Rd to US Forest Service (USFS) Rd 47; N on USFS Rd 47 to USFS Rd 85; W and N on USFS Rd 85 to USFS Rd 52; N on USFS Rd 52 to the Nisqually

River; W down the Nisqually River to State Route (SR) 7; S on SR 7 to Main St at town of Morton; E on Main St to Davis Lake Rd; E on Davis Lake Rd to US 12; E on US 12 to the Silver Creek bridge and point of beginning.

GMU 513-SOUTH RAINIER (Lewis Co):

Beginning on US Hwy (US) 12 at the Silver Creek bridge; N up Silver Creek to Silverbrook Rd; E on Silverdale Rd to US Forest Service (USFS) Rd 47; N on USFS Rd 47 to USFS Rd 85; W and N on USFS Rd 85 to USFS Rd 52; W and N on USFS Rd 52 to the Nisqually River; E up the Nisqually River to the southern boundary of Mount Rainier National Park; E along the south park boundary to the USFS Trail 2000 (Pacific Crest National Scenic Trail); S along the USFS Trail 2000 to US 12; W on US 12 to the Silver Creek bridge and point of beginning.

GMU 516-PACKWOOD (Lewis & Skamania cos.):

Beginning at US Hwy (US) 12 and US Forest Service (USFS) Trail 2000 (Pacific Crest National Scenic Trail) at White Pass; S on USFS Trail 2000 to the Yakama Indian Reservation border; S on the Yakama Indian Reservation border to USFS Trail 2000; S on USFS Trail 2000 to USFS Trail 98 at Sheep Lake; W on USFS Trail 98 to USFS Rd 2160 at Walupt Lake; W on USFS Rd 2160 to USFS Rd 21; S and W on USFS Rd 21 to USFS Rd 23; S on USFS Rd 23 to USFS Trail 263; S and W on USFS 263 to USFS Trail 261; S on USFS Trail 261 to USFS Trail 1; W on USFS Trail 1 to USFS Rd 99; W on USFS Rd 99 to USFS Rd 26; N on USFS Rd 26 to USFS Rd 2612; W on USFS Rd 2612 to USFS Trail 217; N and W on USFS Trail 217 to Weyerhaeuser (Weyco) 2600 line; W on Weyco 2600 line to Weyco 2658 line; N on Weyco 2658 line to Rayonier (Campbell Group) 430 line; N on Rayonier 430 line to the Rayonier Mainline 400 line; N and E on Rayonier Mainline 400 line to Rayonier 300 line; E on Rayonier 300 line to Rayonier 271 line; N on Rayonier 271 line to the Cispus River; E on the Cispus River to USFS Rd 25; N on USFS Rd 25 to State Route (SR) 131; N on SR 131 to US 12; E on US 12 to the USFS Trail 2000 at White Pass and beginning.

GMU 520-WINSTON (Cowlitz, Lewis & Skamania cos.):

Beginning at the bridge at intersection of Interstate Hwy (I)-5 and the Cowlitz River; S down the Cowlitz River to the Toutle River; E up the Toutle River to the South Fork Toutle River; SE up South Fork Toutle River to Johnson Creek; NE up Johnson Creek to Weyerhaeuser (Weyco) 4400 line; N along Weyco 4400 line to Weyco 2421 line; N along Weyco 2421 line to Weyco 2400 line; NW along Weyco 2400 line to Alder Creek; NW down Alder Creek to North Fork Toutle River; W down the North Fork Toutle River to the Green River; E up the Green River to US Forest Service (USFS) Rd 2612; E on USFS Rd 2612 to USFS Trail 217; N and W on USFS Trail 217 to Weyco 2600 line; W on Weyco 2600 line to Weyco 2658 line; N on Weyco 2658 line to Rayonier 430 line; N on Rayonier 430 line to Rayonier 400 Mainline; N and E on Rayonier 400 Mainline to Rayonier 100 Mainline; N on Rayonier 100 Mainline to Cowlitz River; W down the Cowlitz River to Riffe Lake; W along the south shore to the Swofford Pond outlet; W along the Swofford Pond outlet to Green Mountain Rd; W on Green Mountain Rd to Perkins Rd; SW on Perkins Rd to Longbell Rd; W on Longbell Rd to Winston Creek Rd; NW on Winston Creek Rd to US Hwy (US) 12; SW on US 12 to the Mayfield Lake bridge at Mayfield Lake; SW down the south shore of Mayfield Lake to the Cowlitz River at Mayfield Dam; SW down the Cowlitz River to I-5 bridge crossing the Cowlitz River and point of beginning.

GMU 522-L00-WIT (Cowlitz & Skamania cos.):

Beginning on the North Fork Toutle River at the mouth of Hoffstadt Creek; SE up the North Fork Toutle River to Deer Creek; SE up Deer Creek to Weyerhaeuser (Weyco) 3020 line; NW along Weyco 3020 line to Weyco 3000 line; E along Weyco 3000 line to US Forest Service (USFS) Trail 216G; SE along USFS Trail 216G to USFS Trail 216; S on USFS Trail 216 to South Fork of the Toutle River; E along South Fork Toutle River to its headwaters and Mount St. Helens crater's southern edge; E along the Mt. St. Helens crater's southern edge to the headwaters of Ape Canyon Creek; NE down Ape Canyon Creek to USFS Trail 225 (Smith Creek Trail); N and NW on USFS Trail 225 to USFS Rd 99; NE along USFS Rd 99 to USFS Rd 26; N on USFS Rd 26 to USFS Trail 1 (Boundary Trail); W on USFS Trail 1 to USFS Trail 214 (Whittier Trail); N on USFS Trail 214 to USFS Trail 211 (Lakes Trail); W on USFS Trail 211 to USFS Trail 211, USFS Trail 230 (Coldwater Trail) junction; NE to Minnie Peak; W to the USFS property boundary in the SE 1/4 of Section 20, T10N, R5E; W and S on USFS property boundary to SR 504 near the center of Section 35, T10N, R4E; W on SR 504 to Hoffstadt Creek Bridge on Hoffstadt Creek; S and W down Hoffstadt Creek to the North Fork Toutle River and point of beginning.

GMU 524-MARGARET (Cowlitz, Skamania & Lewis cos.):

Beginning on the North Fork Toutle River at the mouth of the Green River; SE up the North Fork Toutle River to the mouth of Hoffstadt Creek; N and E up Hoffstadt Creek to the State Route (SR) 504 bridge over Hoffstadt Creek; E on SR 504 to USFS property boundary near the center of Section 35, T10N, R4E; E and N on USFS property boundary to the USFS property boundary in the SE 1/4 of Section 20, T10N, R5E; E to Minnie Peak; SW to USFS Trail 211 (Lakes Trail) and USFS Trail 230 (Coldwater Trail) junction; E on USFS Trail 211 (Lakes Trail) to USFS Trail (Whittier Trail); S on USFS Trail 214 to USFS Trail 1 (Boundary Trail); E on USFS Trail 1 to USFS Rd 26; N on USFS Rd 26 to USFS Rd 2612; W on USFS Rd 2612 to the Green River; W down the Green River to its mouth on the North Fork of the Toutle River and point of beginning.

GMU 530-RYDERWOOD (Cowlitz, Lewis & Wahkiakum cos.):

Beginning at Stevens Rd and State Route (SR) 6, south of the town of Doty; E on SR 6 to Interstate Hwy (I)-5 at the town of Chehalis; S on I-5 to the Cowlitz River; S along the Cowlitz River to Public Hwy 10 on the A Street bridge at the town of Castle Rock; W on the Public Hwy 10 to Growler's Gulch Rd; W on Growler's Gulch Rd to Weyerhaeuser (Weyco) 9312 line; W on Weyco 9312 line to three power lines; S on the three power lines to Delameter Rd; SW on Delameter Rd to Woodside Dr; SW on Woodside Dr to International Paper (IP) 2200 line; N and W on IP 2200 line to IP 1050 line; W on IP 1050 line to IP 1000 line; S on IP 1000 line to the Germany Creek Rd; S on the Germany Creek Rd to SR 4; W on SR 4 to Germany Creek; S along Germany Creek to its mouth at the Columbia River; W along the Columbia River to Skamokawa Creek (including all islands in the Columbia River which are both north of the Washington state line and between Skamokawa Creek and Germany Creek); NE up Skamokawa Creek to SR 4; E on SR 4 to Risk Rd; SE on Risk Rd to Foster Rd; S on Foster Rd to the Elochoman River; SE up the Elochoman River to SR 407 (Elochoman Valley Rd); NE on SR 407 to Weyco 500 line at Camp 2; NW on Weyco 500 line to Weyco 1800 line; N on Weyco 1800 line to Weyco 1000 line; N on Weyco 1000 line to Muller Rd; N on Muller Rd to 3rd St South in the town of Pe

Legal Descriptions

Ell; N on 3rd St South to SR 6 at the town of Pe Ell; N on SR 6 to Stevens Rd, south of the town of Doty, and the point of beginning.

GMU 550-COWEEMAN (Cowlitz Co):

Beginning at the mouth of the Toutle River on the Cowlitz River; E along the Toutle River to the South Fork Toutle River; up the South Fork Toutle River to Weyerhaeuser (Weyco) 4100 line; E on Weyco 4100 line to Weyco 4950 line; S and E on Weyco 4950 line to Weyco 235 line; SE on Weyco 235 line to Weyco 200 line; W on Weyco 200 line to Weyco 240 line; SE on Weyco 240 line to Weyco 243 line; E on Weyco 243 line to Weyco 135A line; S on Weyco 135A line to Weyco 135 line; E on Weyco 135 line to Weyco 134 line; SW on Weyco 134 line to Weyco 133 line; SW on Weyco 133 line to Weyco 130 line; SW on Weyco 130 line to Weyco 1680 line; W on Weyco 1680 line to Weyco 1600 line; SE on Weyco 1600 line to Weyco 1400 line; W on Weyco 1400 line to Weyco 1420 line which is the Kalama/Coweeman Summit; SE on Weyco 1420 line to Weyco 1426 line; W on Weyco 1426 line to Weyco 1428 line; SW on Weyco 1428 line to Weyco 1429 line which turns into Weyco 6400 line; SW down Weyco 6400 line to Weyco 6000 line; E on Weyco 6000 line to Weyco 6450 line; SE for approximately one mile on Weyco 6450 line (crossing the Kalama River) to Weyco 6452 line; SE on Weyco 6452 line to Dubois Rd; SE on Dubois Rd to State Route (SR) 503; W on SR 503 to Cape Horn Creek; SE down Cape Horn Creek to Merwin Reservoir; SW along the north shore of Merwin Reservoir to the Lewis River; SW down the Lewis River to the power transmission lines in Section 4, T5N, R2E; NW along the power transmission lines to Northwest Natural Gas Pipeline located east of the town of Kalama, approximately 1/2 mile east of China Gardens Rd; N up the Natural Gas Pipeline right of way to Ostrander Creek; W down Ostrander Creek to the Cowlitz River; N on the Cowlitz River to the Toutle River and point of beginning.

GMU 554-YALE (Cowlitz & Clark cos.):

Beginning on State Route (SR) 503 at its crossing of Cape Horn Creek; E on SR 503 to Weyerhaeuser (Weyco) 6600 line (Rock Creek Rd); NE on Weyco 6600 line to Weyco 6690 Rd; N and E on Weyco 6690 line to West Fork Speelyai Creek; SE down West Fork Speelyai Creek to the main stem of the Speelyai Creek; SW and SE down Speelyai Creek to SR 503; NE on SR 503 to Dog Creek; S down Dog Creek to Yale Reservoir; S and W along western shore of Reservoir to Yale Dam and the North Fork Lewis River; W along the northern shore of the North Fork Lewis River to SR 503 bridge crossing; S and W along SR 503 to NE 221st Ave; N about 1/4 mile on NE 221st Ave to NE Cedar Creek Rd; W along NE Cedar Creek Rd to NE Pup Creek Rd; N on NE Pup Creek Rd to NE Buncombe Hollow Rd; N about 1/4 mile on NE Buncombe Hollow Rd to power transmission line; S and W on the power transmission line to the north shore of the North Fork Lewis River; NE along the north shore of the North Fork Lewis River to Merwin Reservoir at the Merwin Dam; NE along the north shore of Merwin Reservoir to Cape Horn Creek; NW up Cape Horn Creek to SR 503 and the point of beginning.

GMU 556-TOUTLE (Cowlitz Co):

Beginning on the intersection of State Route (SR) 503 (Lewis River Rd) and US Forest Service (USFS) Rd 81 (Merrill Lake Rd); N on USFS Rd 81 to Weyerhaeuser (Weyco) 7200 line; NW on Weyco 7200 line to Weyco 7400 line; N on Weyco 7400 line to Weyco 5500 line; E and N on Weyco 5500 line

to Weyco 5670 line; N and E on Weyco 5670 line to Weyco 5660 line; N on Weyco 5660 line about a 1/4 mile to the South Fork Toutle River; E on the South Fork Toutle River to USFS Trail 216; N on USFS Trail 216 to USFS Trail 216G; NW on USFS Trail 216G to Weyco 3000 line; W on Weyco 3000 line to Weyco 3020 line; SE on Weyco 3020 line to Deer Creek; NW down Deer Creek to the North Fork Toutle River; down the North Fork Toutle River to Alder Creek; up Alder Creek to Weyco 2400 line; S on Weyco 2400 line to Weyco 2421 line; S on Weyco 2421 line to Weyco 4400 line; S and W along Weyco 4400 line to Johnson Creek; S along Johnson Creek to the South Fork Toutle River; SE up the South Fork Toutle River to Weyco 4100 line; E on Weyco 4100 line to the Weyco 4950 line; S and E on Weyco 4950 line to Weyco 235 line; SE on Weyco 235 line to Weyco 200 line; W on Weyco 200 line to Weyco 240 line; SE on Weyco 240 line to Weyco 243 line; E on Weyco 243 line to Weyco 135A line; S on Weyco 135A line to Weyco 135 line; E on Weyco 135 line to Weyco 134 line; SW on Weyco 134 line to Weyco 133 line; SW on Weyco 133 line to Weyco 130 line; SW on Weyco 130 line to Weyco 1680 line; W on Weyco 1680 line to Weyco 1600 line; SE on Weyco 1600 line to Weyco 1400 line; W on Weyco 1400 line to Weyco 1420 line which is the Kalama/Coweeman Summit; SE on Weyco 1420 line to Weyco 1426 line; W on Weyco 1426 line to Weyco 1428 line; SW on Weyco 1428 line to Weyco 1429 line which turns into Weyco 6400 line; SW down Weyco 6400 line to Weyco 6000 line; E on Weyco 6000 line to Weyco 6450 line; SE for approximately one mile on Weyco 6450 line (crossing the Kalama River) to Weyco 6452 line; SE on Weyco 6452 line to Dubois Rd; SE on Dubois Rd to SR 503; E on SR 503 to Weyco 6600 line (Rock Creek Rd); NE on Weyco 6600 line to Weyco 6690 line; N and E on Weyco 6690 line to West Fork Speelyai Creek; SE down West Fork Speelyai Creek to the main stem of Speelyai Creek; SW and SE down Speelyai Creek to SR 503; NE on SR 503 to USFS Rd 81 and point of beginning.

GMU 560-LEWIS RIVER (Cowlitz, Skamania, Klickitat, Yakima & Lewis cos.):

Beginning on State Route (SR) 141 and Mount Adams Recreational Area Rd at the town of Trout Lake; N on the Mount Adams Recreational Area Rd to US Forest Service (USFS) Rd 82 (Mount Adams Recreational Area Rd); N on USFS Road 82 to Yakama Indian Reservation boundary (Section 16, T7N, R11E); N along the Yakama Indian reservation boundary (Cascade Mountain Range Crest) to USFS Trail 2000 (Pacific Crest National Scenic Trail) in Section 3, T11N, R11E; S on USFS Trail 2000 to USFS Trail 98 at Sheep Lake; W on USFS Trail 98 to USFS Rd 2160 at Walupt Lake; W on USFS Rd 2160 to USFS Rd 21; S and W on USFS Rd 21 to USFS Rd 23; S on USFS Rd 23 to USFS Trail 263; S and W on USFS Trail 263 to USFS Trail 261; S on USFS Trail 261 to USFS Trail 1; W on USFS Trail 1 to USFS Rd 99; S and W on USFS Rd 99 to USFS Trail 225 (Smith Creek Trail); S on USFS Trail 225 to Ape Canyon Creek; S and W up Ape Canyon Creek to Mt. St. Helens crater's eastern edge; W along Mt. St. Helens crater's southern edge to headwaters of S Fork Toutle River; W along S Fork Toutle River to Weyerhaeuser (Weyco) 5660 line; S along Weyco 5660 line to Weyco 5670 line; S and W on Weyco 5670 line to Weyco 5500 line; S and W on Weyco 5500 line to Weyco 7400 line; S and E on Weyco 7400 line to Weyco 7200 line; S and E on Weyco 7200 line to USFS Rd 81; S on USFS Rd 81 to SR 503; N and E on SR 503 to Dog Creek; S down Dog Creek to the N shore of Yale Reservoir; E along N shore of Yale Reservoir to N

Fork Lewis River; E up the Lewis River to Swift Dam and Swift Reservoir; E along the N shore of Swift Reservoir to N Fork Lewis River; E up N Fork Lewis River to USFS Rd 90 Bridge (Eagle Cliff); E on USFS Rd 90 to USFS Rd 51 (Curly Creek Rd); SE on USFS Rd 51 to USFS Rd 30; NE on USFS Rd 30 to USFS Rd 24; SE on USFS Rd 24 to SR 141; NE on SR 141 to Mount Adams Recreational Area Rd, at the town of Trout Lake and point of beginning.

GMU 564-BATTLE GROUND (Clark, Skamania, & Cowlitz cos.):

Beginning at the mouth of Ostrander Creek on the Cowlitz River; E up Ostrander Creek approximately 1 1/2 miles to the second Northwest Natural Gas Pipeline right of way crossing Ostrander Creek, east of the railroad crossing; S along the Northwest Natural Gas Pipeline right of way to the power transmission lines right of way located east of the town of Kalama, approximately 1/2 mile east of China Garden Rd; SE along the power transmission lines right of way across the north fork of the Lewis River in the northeast corner of Section 4, T5N, R2E to NE Buncombe Hollow Rd; S on NE Buncombe Hollow Rd to NE Pup Creek Rd; S on NE Pup Creek Rd to NE Cedar Creek Rd; E on NE Cedar Creek Rd to NE 221st Ave; S along NE 221st Ave to SR 503, to NE Amboy Rd; S on NE Amboy Rd to W Yacolt Rd; E on W Yacolt Rd to N Railroad Ave; SE on N Railroad Ave, which becomes S Railroad Ave; SE on S Railroad Ave which becomes NE Railroad Ave; SE on NE Railroad Ave to Lucia Falls Rd; W on Lucia Falls Rd to Hantwick Rd; SE on Hantwick Rd to Basket Flats Rd; W on Basket Flats Rd to NE 197th Ave; S on NE 197th Ave to NE 279th St; W on NE 279th St to NE 182nd Ave; S on NE 182nd Ave to NE 259th St; E on NE 259th St to NE 220th Ave; S on NE 220th Ave which turns into NE Cresap Rd; SE on NE Cresap Rd which turns into NE 222nd Ave; S on NE 222nd Ave to NE Allworth Rd; E on NE Allworth Rd to NE 232nd Ave; S on NE 232nd Ave to NE 237th St; E on NE 237th St which turns into NE 240th Ave; S on NE 240th Ave to NE Berry Rd; NE on NE Berry Rd to the DNR L-1410 Rd; SE on DNR L-1410 Rd to the DNR L-1400 Rd; W on DNR L-1400 Rd which turns into NE Rawson Rd; W on NE Rawson Rd to NE Powell Rd; SW on NE Powell Rd to NE 212th Ave; S on NE 212th Ave to NE 109th St; E on NE 109th St to NE 222nd Ave; S on NE 222nd Ave to NE 83rd St; W on NE 83rd St to NE 217th Ave; S on NE 217th Ave to NE 68th St; E on NE 68th St to NE 232nd Ave; S on NE 232nd Ave to NE 54th St; E on NE 54th St to NE 237th Ave; S on NE 237th Ave to NE 53rd St; E on NE 53rd St which turns into NE Bradford Rd then back into NE 53rd St to NE 292nd Ave; S on NE 292nd Ave to NE Ireland Rd; E on NE Ireland Rd to NE Stauffer Rd; E then SW on NE Stauffer Rd to NE 292nd Ave; S on NE 292nd Ave which turns into NE Reilly Rd; SW on NE Reilly Rd to NE Blair Rd; SE on NE Blair Rd to NE Zeek Rd; E on NE Zeek Rd which turns into NE 10th St; E on NE 10th St which turns into NE 312th Ave; S on NE 312th Ave to NE 9th St; E on NE 9th St to NE 322nd Ave; N on NE 322nd Ave which turns into NE Ammeter Rd; NE on NE Ammeter Rd approximately 1/8 mile to the power transmission lines; E along the northern margin of the power transmission lines to NE Hughes Rd; N on NE Hughes Rd which turns into NE 392nd Ave; N on NE 392nd Ave to NE 28th St; E on NE 28th St to NE Miller Rd; NE on NE Miller Rd which turns into NE 39th St; E on NE 39th St to Skye Rd; SE on Skye Rd to Washougal River Rd; S on Washougal River Rd to Canyon Creek Rd; SE on Canyon Creek Rd to Salmon Falls Rd; S on Salmon Falls Rd to State Route (SR) 14; E on SR 14 to Cape Horn Rd; S on Cape Horn Rd to Columbia River; W down

Legal Descriptions

the Columbia River to the Cowlitz River (including all islands in the Columbia River which are both on the Washington side of the state line and between Cape Horn Rd and the Cowlitz River); N along Cowlitz River to Ostrander Creek and point of beginning.

GMU 568-WASHOUGAL (Clark & Skamania cos.):

Beginning on the Lewis River at State Route (SR) 503; E on Lewis River (Cowlitz-Clark county line) to Canyon Creek; SE up Canyon Creek to NE Healy Rd; E on NE Healy Rd to US Forest Service (USFS) Rd 54; E on USFS Rd 54 to USFS Rd 53; S on USFS Rd 53 to USFS Rd 4205 (Gumboot Rd); S on USFS Rd 4205 to USFS Rd 42 (Green Fork Rd); SW on USFS Rd 42 to USFS Rd 41 at Sunset Falls; E on USFS Rd 41 to Hemlock Rd; E on Hemlock Rd to the Hemlock Rd bridge over the Wind River; SE down the Wind River to the Columbia River; W down the Columbia River to the Cape Horn Rd (including all islands in the Columbia River which are both on the Washington side of the state line and between Cape Horn Rd and the Wind River); N on Cape Horn Rd to SR 14; W on SR 14 to Salmon Falls Rd; N on Salmon Falls Rd to Canyon Creek Rd; NW on Canyon Creek Rd to Washougal River Rd; E on Washougal River Rd to Skye Rd; NW on Skye Rd to NE 39th St; W on NE 39th St which turns into NE Miller Rd; SW on NE Miller Rd to NE 28th St; W on NE 28th St to NE 392nd Ave; S on NE 392nd Ave which turns into NE Hughes Rd; S on NE Hughes Rd approximately 1/8 mile to the power transmission lines; W along the northern margin of the power transmission lines to NE Ammeter Rd; SW on NE Ammeter Rd which turns into NE 322nd Ave; S on NE 322nd Ave to NE 9th St; W on NE 9th St to NE 312th Ave; N on NE 312th Ave which turns into NE 10th St; W on NE 10th St which turns into NE Zeek Rd; W on NE Zeek Rd to NE Blair Rd; NW on NE Blair Rd to NE Reilly Rd; NE on NE Reilly Rd which turns into NE 292nd Ave; E on NE 292nd Ave to NE Stauffer Rd; NE then NW on NE Stauffer Rd to NE Ireland Rd; W on NE Ireland Rd to NE 292nd Ave; N on NE 292nd Ave to NE 53rd St; W on NE 53rd St which turns into NE Bradford Rd then turns into NE 53rd St again to NE 237th Ave; N on 237th Ave to NE 232nd Ave; N on NE 232nd Ave to NE 68th St; W on NE 68th St to NE 217th Ave; N on NE 217th Ave to NE 83rd St; E on NE 83rd St to NE 222nd Ave; N on NE 222nd Ave to NE 109th St; W on NE 109th St to NE 212th Ave; N on NE 212th Ave to NE Powell Rd; NE on NE Powell Rd to NE Rawson Rd; E on Rawson Rd to DNR L-1400 Rd; E on DNR L-1400 Rd to DNR L-1410 Rd; NW on DNR L-1410 Rd to NE Berry Rd; W then SW on NE Berry Rd to NE 240th Ave; N on NE 240th Ave which turns into NE 237th St; W on NE 237th St to NE 232nd Ave; N on NE 232nd Ave to NE Allworth Rd; W on NE Allworth Rd to NE 222nd Ave; N on NE 222nd Ave which turns into NE Cresap Rd which turns into NE 220th Ave to NE 259th St; W on NE 259th St to NE 182nd Ave; N on NE 182nd Ave to NE 279th St; E on NE 279th St to NE 197th Ave; N on NE 197th Ave to NE Basket Flats Rd; E on NE Basket Flats Rd to NE Hantwick Rd; N then NW on NE Hantwick Rd to Lucia Falls Rd; E on Lucia Falls Rd to NE Railroad Ave; NW on NE Railroad Ave, which turns into S Railroad Ave then N Railroad Ave in the town of Yacolt, to W Yacolt Rd; W on W Yacolt Rd to NE Amboy Rd; N on NE Amboy Rd to NE 221st Ave; N on 221st Ave to SR 503; NE along SR 503 to the Lewis River and point of beginning.

GMU 572-SIOUXON (Skamania & Clark cos.):

Beginning at the Yale Dam at Yale Lake; N then E along the shore of Yale Lake to the Lewis River; NE along the Lewis River to Swift Reservoir; E along the north shore Swift Reservoir to

US Forest Service (USFS) Rd 90 at the Eagle Cliff bridge; E on USFS Rd 90 to USFS Rd 51 (Curly Creek Rd); SE on USFS Rd 51 to USFS Rd 30 (Wind River Rd); N on USFS Rd 30 to USFS Rd 24 (Twin Butte Rd); S on USFS Rd 24 to USFS Rd 60 (Carson Guler Rd); SW on USFS Rd 60 to USFS Rd 65; SW on USFS Rd 65 to USFS Rd 6517 (Warren Gap Rd); W on USFS Rd 6517 to the Wind River Rd; S on the Wind River Rd to Hemlock Rd at the town of Stabler; W on Hemlock Rd to USFS Rd 41 (Sunset-Hemlock Rd); W on the USFS Rd 41 to USFS Road 42 (Green Fork Rd) at Sunset Falls; NE on USFS Rd 42 to USFS Rd 4205 (Gumboot Rd); N on USFS Rd 4205 to USFS Rd 53; NW on USFS Rd 53 to USFS Rd 54 (NE Healy Rd); W on USFS Rd 54 to Canyon Creek; N down Canyon Creek to the Lewis River; NE up the Lewis River to the Yale Dam and the point of beginning.

GMU 574-WIND RIVER (Skamania & Klickitat cos.):

Beginning at the town of Trout Lake; S on State Route (SR) 141 to the SR 141 bridge over the White Salmon River Bridge at Husum; S on the White Salmon River to the Columbia River; W down the Columbia River to the mouth of Wind River (including all islands in the Columbia River that are both north of the Washington state line and between the White Salmon River and Wind River); NW up the Wind River to the Hemlock Rd bridge; E on Hemlock Rd to Wind River Rd; N on Wind River Rd to US Forest Service (USFS) Rd 6517 (Warren Gap Rd); E on USFS Rd 6517 to USFS Rd 65 (Panther Creek Rd); N on USFS Rd 65 to USFS Rd 60; NE on USFS Rd 60 to USFS Rd 24 (also called Carson-Gular Rd); E on USFS Rd 24 to SR 141; NE on SR 141 to the town of Trout Lake and the point of beginning.

GMU 578-WEST KLICKITAT (Klickitat & Yakima cos.):

Beginning at the mouth of the White Salmon River on the Columbia River; N up the White Salmon River to the State Route (SR) 141 bridge over the White Salmon River at Husum; N on SR 141 to Mount Adams Recreation Area Road, at the town of Trout Lake; N on the Mount Adams Recreational Area Rd to US Forest Service (USFS) Rd 82 (Mount Adams Recreational Area Rd); N on USFS Rd 82 to Yakama Indian Reservation boundary (Section 16, T7N, R11E); S along the Yakama Indian Reservation boundary to the Reservation's SW corner at King Mountain (Section 27, T7N, R11E); E along the Yakama Indian Reservation boundary to the end of King Mountain Rd, about 1 mile; N along the Yakama Indian Reservation boundary to its corner in Section 2, T7N, R11E; E along the Yakama Indian Reservation boundary to the NE corner of Section 4, T7N, R12E; SE along the Yakama Indian Reservation boundary to the Klickitat River; S and SW down the Klickitat River to the Columbia River; W down the Columbia River to the mouth of the White Salmon River and the point of beginning (including all islands in the Columbia River which are both north of the Washington state line and between the Klickitat River and the White Salmon River).

GMU 601-HOKO (Clallam Co):

Beginning on the Makah Indian reservation boundary and the Strait of Juan de Fuca; SE along the shore of the Strait of Juan de Fuca to the mouth of the Hoko River; S along the Hoko River to State Route (SR) 112; SE on SR 112 to the Hoko-Ozette Rd; SW on the Hoko-Ozette Rd to the Olympic National Park boundary near Ozette; N along the Olympic National Park boundary to the Makah Indian reservation boundary; E and N along the Makah Indian reservation boundary to the Strait of Juan de Fuca and the point of beginning.

GMU 602-DICKEY (Clallam Co):

Beginning at the mouth of the Hoko River and the Strait of Juan de Fuca; SE along the shore of the Strait of Juan de Fuca to the mouth of the Clallam River; S along the Clallam River to State Route (SR) 112; S on SR 112 to SR 113 (Burnt Mountain Rd); S on SR 113 to US Hwy (US) 101 at the town of Sappho; SW on US 101 to the LaPush Rd; SW on LaPush Rd to the Olympic National Park boundary; N along the Olympic National Park boundary to Hoko-Ozette Rd; NE on Hoko-Ozette Rd to SR 112; NW on SR 112 to the Hoko River; NW on the Hoko River to its mouth on the Strait of Juan De Fuca and the point of beginning.

GMU 603-PYSHT (Clallam Co):

Beginning at the mouth of the Clallam River on Strait of Juan de Fuca; E along the shore of the Strait of Juan de Fuca to the mouth of the Elwha River; S along the Elwha River to the Olympic National Park boundary; W along the Olympic National Park boundary to one mile west of Lake Crescent; S on the Olympic National Park boundary to US Hwy (US) 101; W on US 101 to the State Route (SR) 113 (Burnt Mountain Rd); N on SR 113 to SR 112; N on SR 112 to the Clallam River; N along the Clallam River to its mouth and the point of beginning.

GMU 607-SOL DUC (Clallam Co):

Beginning at US Hwy (US) 101 at the town of Sappho; E on US 101 to the Olympic National Park boundary; S and W along the Olympic National Park boundary to the Bogachiel River; W along the Bogachiel River to US 101; N on US 101, through the town of Forks, to the town of Sappho and the point of beginning.

GMU 612-GOODMAN (Jefferson & Clallam cos.):

Beginning approximately two miles east of the town of LaPush on the Olympic National Park boundary and LaPush Rd intersection; NE on LaPush Rd to US Hwy (US) 101 at the town of Forks; S on US 101, across the Hoh River, and west to Olympic National Park Boundary; N on the Olympic National Park boundary to LaPush Rd and the point of beginning.

GMU 615-CLEARWATER (Jefferson Co):

Beginning on US Hwy (US) 101 and the Bogachiel River; E along the Bogachiel River to the Olympic National Park boundary; SE and W on the Olympic National Park boundary to the Quinalt Indian reservation boundary; W on the Quinalt Indian reservation boundary to the Olympic National Park boundary; N along the Olympic National Park boundary to US 101; E, N, and W on US 101 to the Bogachiel River and the point of beginning.

GMU 618-MATHENY (Jefferson & Grays Harbor cos.):

Beginning at the boundary junction of Olympic National Park and the Quinalt Indian reservation, east of the Queets River Rd; N, E, S, and W along the Olympic National Park boundary to the park and Quinalt Indian reservation boundary junction, north of Lake Quinalt; NW along the Quinalt Indian reservation boundary to its junction with the boundary of Olympic National Park, east of the Queets River Rd, and the point of beginning, including the Olympic National Forest land and private land one mile west of Lake Quinalt and bounded by the Olympic National Park and the Quinalt Indian reservation.

GMU 621-OLYMPIC (Jefferson, Clallam, Mason cos.):

Beginning at the Olympic National Park boundary and the Elwha River; N along the Elwha River to US Hwy (US) 101; E on US 101, through Port Angeles and Sequim, to the Chimacum

Legal Descriptions

Center Rd at the town of Quilcene; N on the Chimacum Center Rd to the East Quilcene Rd; E on the East Quilcene Rd to Quilcene Bay; S along the shore of Quilcene Bay to Dabob Bay; S along the shore of Dabob Bay to Hood Canal; SW along the shore of Hood Canal to Finch Creek; upstream on Finch Creek to US 101; S on US 101 to State Route (SR) 119 (Lake Cushman Rd); W on SR 119 to Standstill Dr (Power Dam Rd); W on Standstill Dr to Upper Cushman Dam and the shore of Lake Cushman; NW on the west shore of Lake Cushman to the North Fork Skokomish River; N along the North Fork Skokomish River to the Olympic National Park boundary; N and W on the Olympic National Park boundary to the Elwha River and the point of beginning.

GMU 624-COYLE (Clallam & Jefferson cos.):

Beginning at the mouth of the Elwha River on the Strait of Juan de Fuca; N from the mouth of the Elwha River to the Clallam County line in the Strait of Juan De Fuca; NE on the Clallam County line to Clallam-San Juan county line; NE on the Clallam-San Juan county line to the Jefferson-San Juan county line; NE on the Jefferson-San Juan county line to the Jefferson-Island county line; S then SE on the Jefferson-Island county line to the Kitsap-Island county line; SE on the Kitsap-Island county line to a point due east of Point No Point; W from the Kitsap-Island county line to Point No Point; NW, S, N, and SW along the coast of the Kitsap peninsula to Cougar Spit; W from Cougar Spit to Finch Creek at the town of Hoodspport; NE along the east shore of Hood Canal to Dabob Bay; N along the shore of Dabob Bay and Quilcene Bay to East Quilcene Rd; W on East Quilcene Rd to the Chimacum Center Rd; S on Chimacum Center Rd to US Hwy (US) 101; N and W on US 101 through Sequim and Port Angeles to the Elwha River; N down the Elwha River to its mouth on the Strait of Juan de Fuca and the point of beginning.

GMU 627-KITSAP (Kitsap, Mason, & Pierce cos.):

Beginning at the Hood Canal Bridge; E, S, N, and SE along the shore of the Kitsap peninsula to Point No Point; due E from Point No Point to Kitsap-Island county line in the Puget Sound; S along the Kitsap-Island county line to the Kitsap-Snohomish county line; S along the Kitsap-Snohomish county line to Kitsap-King county line; S along the Kitsap-King county line to the King-Pierce county line; S on the King-Pierce county line to the outlet of the Tacoma Narrows; S through the Tacoma Narrows, past Fox Island (which is included in this GMU), to Carr Inlet; NW up Carr Inlet around McNeil and Gertrude Islands (which are excluded from this GMU), to Pitt Passage; SW through Pitt Passage and Drayton Passage to the Pierce-Thurston county line in the Nisqually Reach; NW along the Pierce-Thurston county line to the Pierce-Mason county line; NW on the Pierce-Mason county line in the Nisqually Reach to North Bay; along the east shore of North Bay to State Route (SR) 3 at the town of Allyn; N on SR 3 to the Old Belfair Hwy at the town of Belfair; N on the Old Belfair Hwy to the Bear Creek-Dewatto Rd; W on the Bear Creek-Dewatto Rd to the Dewatto Rd West; N along the Dewatto Rd to Albert Pfundt Rd; N on the Albert Pfundt Rd to Anderson Creek; E down Anderson Creek to the east shore of the Hood Canal; N from Anderson Creek along the east shore of Hood Canal to the Hood Canal bridge and the point of beginning.

GMU 633-MASON (Mason & Kitsap cos.):

Beginning at the mouth of Anderson Creek on the eastern shore of Hood Canal; W along Anderson Creek to Albert

Pfundt Rd; S on the Albert Pfundt Rd to West Dewatto Rd; S on West Dewatto Rd to Bear Creek-Dewatto Rd; E along Bear Creek-Dewatto Rd to Old Belfair Hwy; S on Old Belfair Hwy to State Route (SR) 3 at the town of Belfair; S on SR 3 to North Bay at the town of Allyn; N along the west shore of North Bay; S along the east shore of North Bay to Pierce-Mason county line at Case Inlet; SE along the Pierce-Mason county line through Case Inlet to the Mason-Thurston county line; W along the Mason-Thurston county line through Dana Passage, Squaxin Passage, and Totten Inlet to US Hwy (US) 101 at Oyster Bay; N on US 101 to Finch Creek at the town of Hoodspport; E from Finch Creek across Hood Canal to Cougar Spit on the east shore of the Hood Canal; N from Cougar Spit along the east shore of Hood Canal to the mouth of Anderson Creek and the point of beginning.

GMU 636-SKOKOMISH (Grays Harbor & Mason cos.):

Beginning on the Olympic National Park boundary and the North Fork of the Skokomish River; S along the North Fork Skokomish River to Lake Cushman; SE along the west shore of Lake Cushman to Standstill Dr (Power Dam Rd) at the Upper Cushman Dam; E on the Standstill Dr to State Route (SR) 119 (Lake Cushman Rd); SE on SR 119 to US Hwy (US) 101 at the town of Hoodspport; S on US 101 to the Shelton-Matlock Rd at the town of Shelton; W on the Shelton-Matlock Rd to the Matlock-Brady Rd; S on the Matlock-Brady Rd to Deckerville Rd south of the town of Matlock; W on Deckerville Rd to Boundary Rd (Middle Satsop Rd); W and S on Boundary Rd to Kelly Rd; N on Kelly Rd to US Forest Service (USFS) Rd 2368 (Simpson Timber 500 line); N on USFS Rd 2368 to USFS Rd 2260 (Simpson Timber 600 line); W on USFS Rd 2260 to USFS Rd 2294, 1/4 mile east of Big Creek; NW on USFS Rd 2294, which parallels Big Creek, to junction with USFS Rd 2281; W on USFS Rd 2281, to the watershed divide between the Humptulips River watershed and the Wynoochee River watershed; N on the ridge between the Humptulips River watershed and Wynoochee River watershed to Olympic National Park boundary; E along the Olympic National Park boundary to the north fork of the Skokomish River and the point of beginning.

GMU 638-QUINULT RIDGE (Grays Harbor & Jefferson cos.):

Beginning on the Olympic National Park boundary and the Quinalt Indian reservation boundary at the northwest corner of Lake Quinalt; NE along the west shore of Lake Quinalt to the Quinalt River; NE on the Olympic National Park boundary, which is along the Quinalt River, to the Olympic National Park boundary west of Bunch Creek; S and NE on the Olympic National Park boundary to the ridge between the Wynoochee River watershed and Humptulips River watershed; S along the ridge between the Humptulips River watershed and the Wynoochee River watershed to its intersection with US Forest Service (USFS) Rd 2281; E along USFS Rd 2281 to USFS Rd 2294; SE on USFS Rd 2294, paralleling Big Creek, to USFS Rd 22 (Donkey Creek Rd); W on the USFS Rd 22 to US Hwy (US) 101; N on US 101 to the Quinalt Indian reservation boundary; NE on the reservation boundary to Lake Quinalt; NW along the south shore of Lake Quinalt to the Olympic National Park boundary and the point of beginning.

GMU 642-COPALIS (Grays Harbor Co):

Beginning at the Quinalt Indian reservation and US Hwy (US) 101 south of Lake Quinalt; S on US 101 to the Hoquiam

River in the city of Hoquiam; S along the Hoquiam River to the north shore of Grays Harbor; W along the north shore of Grays Harbor to the Pacific Ocean; N along the shore of the Pacific Ocean to the Quinalt Indian reservation boundary; E and NE along the Quinalt Indian reservation to US 101 south of Lake Quinalt and the point of beginning.

GMU 648-WYNOOCHEE (Grays Harbor Co):

Beginning at the junction of US Hwy (US) 101 and the US Forest Service (USFS) Rd 22 (Donkey Creek Rd); NE along the USFS Rd 22 (Donkey Creek Rd) to its junction with the Donkey Creek-Grisdale Rd; E on USFS Rd 22 (Donkey Creek-Grisdale Rd) to Camp Grisdale (south of Wynoochee Lake); S along USFS Rd 22 (Wynoochee Rd) to USFS Rd 2260 (Simpson Timber 600 line); E on USFS Rd 2260 to USFS Rd 2368 (Simpson Timber 500 line); S on USFS Rd 2368 to Kelly Rd; S on Kelly Rd to Boundary Rd (Middle Satsop Rd); S on Boundary Rd to Cougar Smith Rd; W on Cougar Smith Rd to the west fork of the Satsop River; S down the west fork Satsop River to the Satsop River; S down the Satsop River to US 12; W along US 12 to its junction with US 101 in the town of Aberdeen; SE along US 101 to the north shore of the Chehalis River; W along the north shore of the Chehalis River to the north shore of Grays Harbor; W along the north shore of Grays Harbor to the mouth of the Hoquiam River; N up the Hoquiam River to US 101; W and N along US 101 to its junction with the USFS Rd 22 (Donkey Creek Rd) and the point of beginning. INCLUDES Rennie Island.

GMU 651-SATSOP (Grays Harbor, Mason, Thurston cos.):

Beginning at the US Hwy (US) 12 bridge on the Satsop River; N up the Satsop River to its junction with the west fork of the Satsop River; N up the west fork of the Satsop River to Cougar Smith Rd; E on Cougar Smith Rd to Boundary Rd (Middle Satsop Rd); N and E on Boundary Rd to Deckerville Rd; E on Deckerville Rd to Matlock-Brady Rd; N on Matlock-Brady Rd to the town of Matlock; E on Shelton-Matlock Rd to its junction with US 101 west of the town of Shelton; S on US 101 to its junction with State Route (SR) 8; W on SR 8 to its junction with US 12; W along US 12 to bridge over the Satsop River and the point of beginning.

GMU 652-PUYALLUP (Pierce & King cos.) does not include Anderson Island:

Beginning at Redondo Junction on the shore of Puget Sound and Redondo Way S; SE on Redondo Way S to State Route (SR) 509; E on SR 509 to Pacific Hwy S (Old Hwy 99); S on Pacific Hwy S to SR 18 at the city of Auburn; E on SR 18 to SR 164; SE on SR 164 to SR 410 (Chinook Pass Hwy) at the town of Enumclaw; E on SR 410 to the second set of power transmission lines near the Mud Mountain Dam Rd; SW on the power transmission lines to the White River; NW along the White River to SR 410; S on SR 410 to SR 165; S on SR 165 to the first intersection with a power transmission line at T19N, R06E, Sec 21; SW on this power transmission line to Orville Rd E at the Puyallup River; S on Orville Rd E to SR 161; S on SR 161 to the Mashel River; down the Mashel River to the Nisqually River (Pierce-Thurston county line); NW along the Nisqually River, along the Pierce-Thurston county line, to the Nisqually Reach in the Puget Sound; NW along the Thurston-Pierce county line in the Nisqually Reach to a point on the Thurston-Pierce county line southeast of Drayton Passage Channel; NE through Drayton Passage and Pitt Passage to Carr Inlet; E and S around McNeil Island to a point southwest of the Tacoma Narrows (including McNeil,

Legal Descriptions

Gertrude and Ketron Islands); NE through the Tacoma Narrows to a point on the Pierce-King county line northeast of the main channel of the Tacoma Narrows; E on the Pierce-King county line to the point where the county line turns southeast, northwest of Dash Point; E to Redondo Junction on the eastern shore of the Puget Sound and the point of beginning.

GMU 653-WHITE RIVER (King & Pierce cos.):

Beginning at the lookout station at US Forest Service (USFS) Rd 7110 (Grass Mountain mainline) and the city of Tacoma Green River Watershed boundary; E on the Green River Watershed boundary to USFS Rd 7032; E along USFS Rd 7032 to USFS Rd 7030; SE along USFS Rd 7030 to USFS Rd 7036; SE along USFS Rd 7036 to USFS Rd 7038; SE on USFS Rd 7038 to USFS Trail 2000 (Pacific Crest National Scenic Trail) at its closest point to USFS Rd 7038 near Windy Gap north of Pyramid Peak; S on the USFS Trail 2000 to Pierce-Yakima county Line (Cascades Crest) in T17N, R10E, Sec 35; S on the county line to the Mt. Rainier National Park boundary in T17 R, R10E, Sec 35; S on the park boundary to Chinook Pass; N and W on the Mt. Rainier National Park boundary to the Carbon River; NW down the Carbon River to the power transmission line at T19N, R06E, Sec 21; NE along the power transmission line to SR 165; NE on SR 165 to SR 410; NE on SR 410 to the White River; SE along the White River to the power transmission lines on the north side of the White River near Mud Mountain Dam Rd; NE on the power transmission lines to State Route (SR) 410; E on SR 410 to USFS Rd 7110; N on USFS Rd 7110 to the city of Tacoma Green River Watershed and the point of beginning.

GMU 654-MASHEL (Pierce Co):

Beginning at the power transmission line at the Puyallup River Bridge on Orville Rd E; NE on the power line to the Carbon River; SE along the Carbon River to the west boundary of Mt. Rainier National Park; S on the Mt. Rainier National Park boundary to the Nisqually River; W down the Nisqually River to the mouth of the Mashel River; N up the Mashel River to the State Route (SR) 161 bridge (Eatonville-LaGrande Rd); N on SR 161 through Eatonville to Orville Rd E; N on Orville Rd E to the Puyallup River bridge and the point of beginning.

GMU 655-ANDERSON (Pierce Co):

Includes all of Anderson Island.

GMU 658-NORTH RIVER (Grays Harbor & Pacific cos.):

Beginning at the Pacific Ocean and the south shore of Grays Harbor at the Westport Jetty; E along the south shore of Grays Harbor to the mouth of the Chehalis River at the town of Aberdeen; E up the Chehalis River to the US Hwy (US) 101 bridge; S on US 101 to the Willapa River at the town of Raymond; W down the Willapa River to Willapa Bay; W along the north shore of Willapa Bay to the Pacific Ocean; N along the Pacific Coast to the south shore of Grays Harbor at the Westport Jetty and the point of beginning.

GMU 660-MINOT PEAK (Grays Harbor & Pacific cos.):

Beginning at the intersection of US Hwy (US) 12 and US 101 at the town of Aberdeen; E and S on US 12 to N State St at the town of Oakville; S on N State St to South Bank Rd; W on South Bank Rd to Garrard Creek Rd; SW on Garrard Creek Rd to Oakville-Brooklyn Rd; W on Oakville-Brooklyn Rd to North River Valley Rd; W on North River Valley Rd to Smith Creek Rd; W on Smith Creek Rd to US 101; N on US 101 to US 12 at the town of Aberdeen and the point of beginning.

GMU 663-CAPITOL PEAK (Grays Harbor & Thurston cos.):

Beginning at US Hwy (US) 12 and State Route (SR) 8 at the town of Elma; E on SR 8 to US 101; E on US 101 to Delphi Rd SW; S on Delphi Road SW to 110th Ave SW; E on 110th Ave SW to Littlerock Rd; S on Littlerock Rd to US 12; NW on US 12 to SR 8 at the town of Elma and the point of beginning.

GMU 666-DESCHUTES (Thurston Co):

Beginning on US Hwy (US) 101 at the Mason-Thurston county line southeast of Oyster Bay; NE on the Mason-Thurston county line, through Totten Inlet, Squaxin Passage and Dana Passage, to the Pierce-Thurston county line in the Nisqually Reach; SE through the Nisqually Reach along the Pierce-Thurston county line to the mouth of the Nisqually River; SE on the Nisqually River to State Route (SR) 507; SW on SR 507 to Old Hwy 99 SE at the town of Tenino; SW on Old Hwy 99 SE to SR 12 at Interstate Hwy-5; W on SR 12 to Littlerock Rd; N on the Littlerock Rd to 110th Ave SW; W on 110th Ave SW to Delphi Rd SW; N on Delphi Rd SW to US 101; NW on US 101 to the Mason-Thurston county line southeast of Oyster Bay and the point of beginning.

GMU 667-SKOOKUMCHUCK (Thurston & Lewis cos.):

Beginning at the State Route (SR) 507 bridge on the Nisqually River; SE up the Nisqually River (Pierce-Thurston county line) to SR 7 bridge at the town of Elbe on Alder Lake; S on SR 7 to Main St at the town of Morton; S on Main St to SR 508; W on SR 508 to the Centralia-Alpha Rd; W and N on the Centralia-Alpha Rd to Salzer Valley Rd; W on Salzer Valley Rd to Summa St at the town of Centralia; W on Summa St to Kresky Rd; N on Kresky Rd to Tower St; N on Tower St to SR 507; W on SR 507 (Cherry St, Alder St, and Mellen St) to Interstate Hwy (I)-5; N on I-5 to Old Hwy 99 SE; NE on Old Hwy 99 SE to SR 507; NE on SR 507 to the Nisqually River bridge and the point of beginning.

GMU 672-FALL RIVER (Pacific, Lewis, Grays Harbor cos.):

Beginning at the intersection of US Hwy (US) 101 and State Route (SR) 6 at the town of Raymond; N on US 101 to Smith Creek Rd; NE on Smith Creek Rd to North River Valley Rd; E on North River Valley Rd to Oakville-Brooklyn Rd; E on the Oakville-Brooklyn Rd to Garrard Creek Rd; S on Garrard Creek Rd to Weyerhaeuser (Weyco) C line at mile post 5; W on the Weyco C line to Weyco 723 line; S on the Weyco 723 line to Weyco 720 line; W on the Weyco 720 line to Weyco 7800 F

line; S on Weyco 7800 F line to Weyco 7800 line; S and SE on Weyco 7800 line to Weyco 7000 line; SW on Weyco 7000 line to Weyco 7050 line; S on Weyco 7050 line to Weyco 7400 line; S and E on Weyco 7400 line to Weyco 7000 line; E on Weyco 7000 line to Elk Creek Rd; E on Elk Creek Rd to Stevens Rd at the town of Doty; E on Stevens Rd to SR 6; S, W and NW on SR 6 to US 101 at the town of Raymond and the point of beginning.

GMU 673-WILLIAMS CREEK (Pacific Co):

Beginning at US Hwy (US) 101 bridge crossing the Willapa River at the town of Raymond; S on US 101 to State Route (SR) 6; SE on SR 6 to the Trap Creek A line; S and W on the Trap Creek A line to power transmission lines; S and SW on the power transmission lines to Weyerhaeuser (Weyco) 5800 line (Section 22, T11N, R8W); SW along the Weyco 5800 line to Weyco 5000 line (Deep River main line); SW on the Weyco 5000 line to the Salmon Creek Rd; SW along the Salmon Creek Rd to SR 4; W on SR 4 to US 101 at Johnson's Landing; W on US 101 to the Naselle River bridge; W down the Naselle River to Willapa Bay; N along the east shore of Willapa Bay to the Willapa River; SE and NE up the Willapa River to the US 101 bridge and the point of beginning.

GMU 681-BEAR RIVER (Pacific & Wahkiakum cos.):

Beginning at the US Hwy (US) 101 bridge at the Naselle River; E on US 101 to State Route (SR) 4; SE on SR 4 to Deep River bridge; S down the Deep River to the Columbia River; W along the shore of the Columbia River to the mouth of the Wallcut River (including all islands in the Columbia both north of the Washington-Oregon state line and between the Deep River and the Wallcut River); N up the Wallcut River to US 101; NW on US 101 to alternate US 101, north of the Ilwaco Airport; N on alternate US 101 to US 101; E and NE on US 101 to Bear River; N down Bear River to Willapa Bay; N along the eastern shore of Willapa Bay to the mouth of the Naselle River; SE up the Naselle River to the US 101 bridge and the point of beginning.

GMU 684-LONG BEACH (Pacific Co):

Beginning at the mouth of Bear River on Willapa Bay; S up Bear River to US Hwy (US) 101; W and SW on US 101 to alternate US 101, north of the Ilwaco Airport; S on alternate US 101 to US 101; W on US 101 to the Wallcut River; S along the Wallcut River to the Columbia River; W down the Columbia River to its mouth on the Pacific Ocean (including all islands in the Columbia River both north of the Washington-Oregon state line and between the Wallcut River and the mouth of the Columbia River); N, E, S, and E along the shoreline of the Long Beach peninsula to Bear River and the point of beginning.

GMU 699-LONG ISLAND (Pacific Co):

Includes all of Long Island.

The publication of these regulations was paid for through sale of advertising. WDFW neither endorses products or services listed nor accepts any liability arising from the use of products or services listed. Published for WDFW by:

Seattle Times Publications
6600 South 231st Street,
Kent, Washington 98032.

Advertising sales and production were performed by
Seattle Times Publications (253) 813-9900.

Migratory Waterfowl and Upland Game Seasons

The Migratory Waterfowl and Upland Game Seasons Pamphlet will be published in June. To inquire about regulation information, contact: Washington Department of Fish and Wildlife at (360) 902-2515 or via email at wildthing@dfw.wa.gov.

To advertise in the Migratory Waterfowl and Upland Game Seasons pamphlet, or for printing information, contact: Seattle Times Publications at (253) 813-9900.

Private Lands Access is available through five types of access:

Feel Free to Hunt

Private lands where WDFW has a management agreement with the owner to provide public access for hunting. Hunters are not required to gain additional permission when hunting lands posted with a Feel Free to Hunt sign but the land and the landowner should always be respected.

Register to Hunt

Private lands in which WDFW has a management agreement with the owner where hunting is regulated by registration.

Hunt by Written Permission

Private lands where hunters must contact the landowner to obtain “written permission” before hunting on their property.

Hunt by Reservation

Private lands where an advance reservation permit issued by WDFW’s automated system is required prior to hunting. In some cases landowner contact may also be required.

Landowner Hunting Permit

Private lands where WDFW has a management agreement with the owner for public hunting access to unique and/or high quality hunting opportunities. Public hunting opportunity is available to hunt these lands through special permit drawings.

For complete information on all properties enrolled in each of these five types of access, and to access the on-line Hunt by Reservation program, see:

wdfw.wa.gov/hunting/hunting_access/private_lands/


















See page 94 for additional information

SHOT SIZE DIAGRAM

Shot Sizes

U.S. STANDARD DESIGNATIONS

SHOT SIZES															
Shot Number	12	9	8	7½	7	6	5	4	3	2	1	B	BB	BBB	T
Diameter (in.)	.05	.08	.09	.095	.10	.11	.12	.13	.14	.15	.16	.17	.18	.19	.20
Number of Lead Pellets per Ounce	2,385	585	410	350	300	225	170	135	n/a	90	n/a	50	n/a	n/a	n/a
Number of Steel Pellets per Ounce	n/a	n/a	577	490	420	317	243	192	154	125	103	86	72	61	53

BUCKSHOT SIZES

Shot Number	4	3	1	0	000
Diameter (in.)	.24	.25	.30	.32	.36

Used with permission. Copyright © 2017 Kalkomey Enterprises, LLC, www.hunter-ed.com

WASHINGTON WILDLIFE LICENSE PLATES



Personalized Plates
Supports management and conservation of animals not hunted or trapped, wolves, and sick, injured or orphaned rehabilitation.



Deer, Elk and Bear Plates

Supports habitat improvements, population enhancements, and improved population monitoring for game animals.



Orca Plates

Supports endangered species population management, habitat restoration, and recovery.

Eagle Plates

Supports working with communities and organizations to develop or improve watchable wildlife.

Steelhead Plates

Supports measures that guide fisheries management, hatchery operations, monitoring and habitat-restoration.

Each wildlife license plate purchase is \$72.75 (includes regular vehicle licensing fees), and \$30 each year to renew. Personalized wildlife license plate purchase is \$124.75 (includes regular vehicle licensing fees).



For more information or to purchase a Wildlife License Plate or Personalized Plate visit your local vehicle licensing office or visit dol.wa.gov

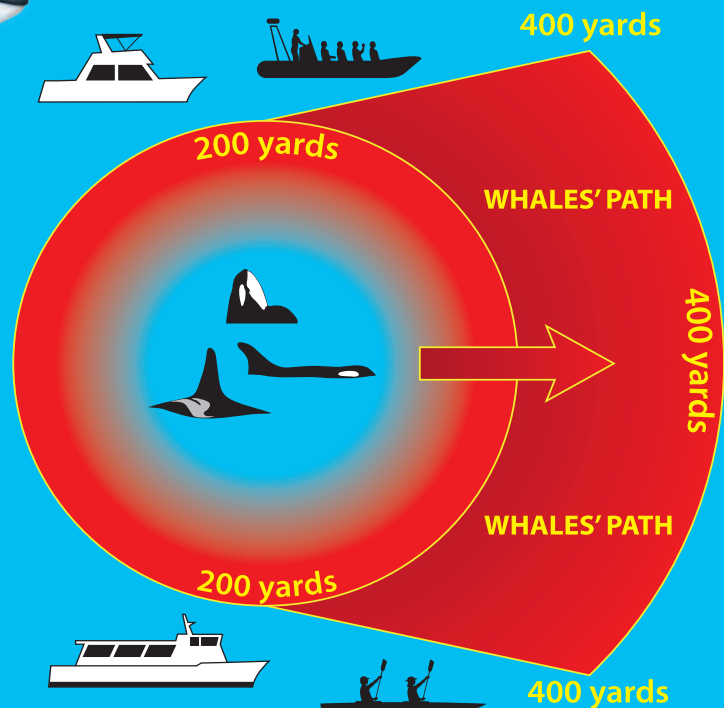
Be Whale Wise

and Follow the Law



Federal and state regulations protect all killer whales. It is **UNLAWFUL** to:

- **APPROACH** within 200 yards of any killer whale (200 yards = the distance of two football fields).
- **POSITION** your vessel in the path of oncoming whales within 400 yards of a whale.



The laws protect killer whales by reducing impacts from vessels. The laws apply to all motorized and non-motorized vessels (including kayaks), with some exceptions to maintain safe navigation and for certain types of vessels (see RCW 77.15.740).

Follow the Be Whale Wise guidelines for viewing all marine wildlife. Visit www.bewhalewise.org to learn more, download the regulations and guidelines, and to report violations



Report Violations:
NOAA Office for Law Enforcement
 1-800-853-1964
 or online at
www.bewhalewise.org

