
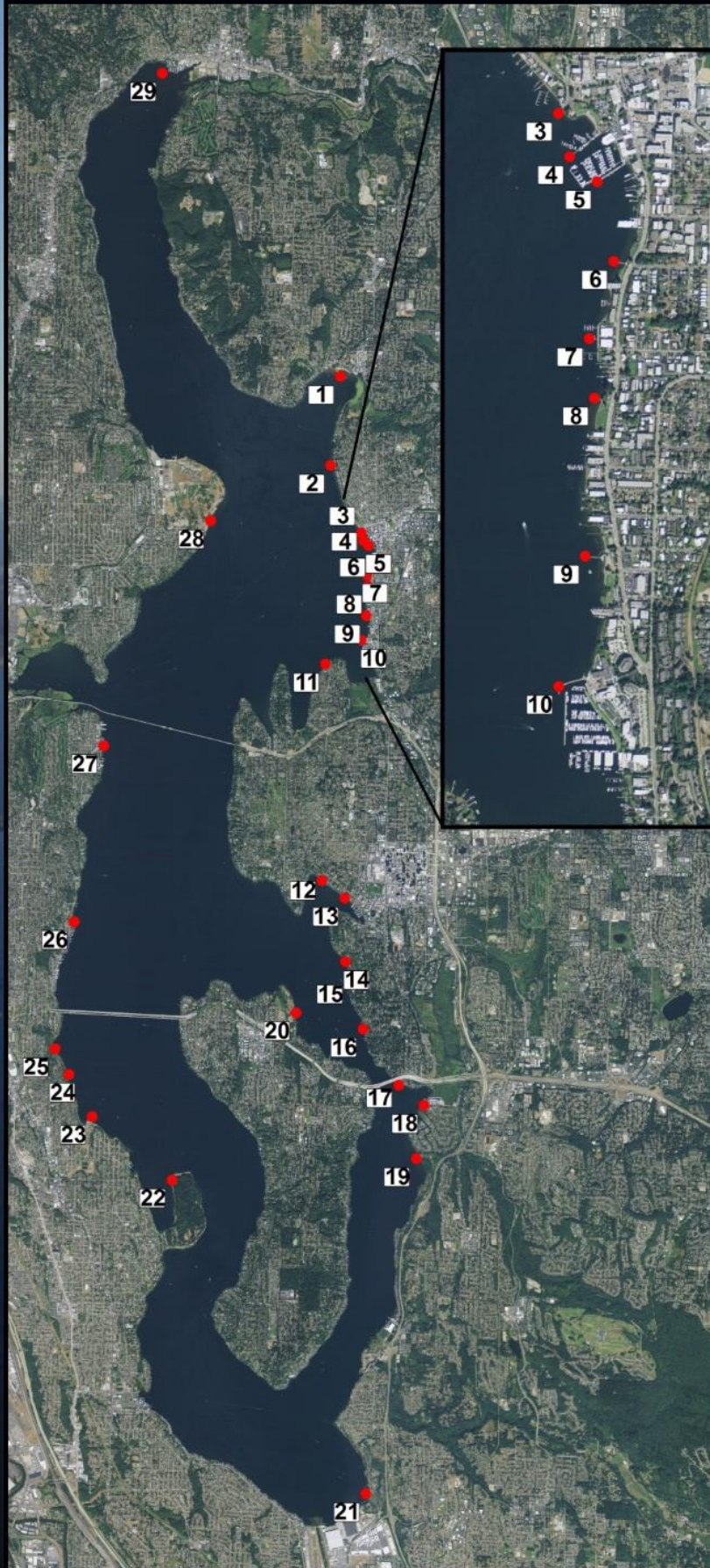


# Public Fishing Piers of Lake Washington




Washington Department of  
**FISH AND WILDLIFE**


# 1. JUANITA BEACH PARK

CITY OF KIRKLAND

---

Amenities:  On-site parking (~75 spots) and public restrooms


Pier Characteristics: Large pier outside swimming beach in Juanita Bay; shallow and weedy; sand bottom; maximum depth of 7 feet



# 2. WAVERLY BEACH PARK

CITY OF KIRKLAND

---

Amenities:  On-site parking (~25 spots) and public restrooms


Pier Characteristics: Large pier with ample fishing room outside swimming area; rock/cobble bottom; maximum depth of 9 feet




# 3. MARINA PARK

CITY OF KIRKLAND

---

Amenities:  Paid, On-site parking (~50 spots; 9am-9pm; M-Sat), free off-site parking two blocks away; public restrooms


Pier Characteristics: Small pier adjacent to boat ramp; mixture of rock and weeds; maximum depth 8 feet



## 4. KIRKLAND CITY DOCK

CITY OF KIRKLAND

---

Amenities:  Paid, On-site parking (~50 spots; 9am-9pm; M-Sat), free off-site parking two blocks away; public restrooms


Pier Characteristics: Large pier that provides moorage for the Argosy and general public (no swimming); rock bottom with few weeds; maximum depth 25 feet



## 5. 2<sup>ND</sup> AVENUE PIER

CITY OF KIRKLAND

---

Amenities:  Street parking only; amenities available at nearby Kirkland City Dock


Pier Characteristics: Large pier that provides ample fishing room and deep water access; rock bottom with few weeds; maximum depth 22 feet



## 6. DAVID E BRINK PARK

CITY OF KIRKLAND

---

Amenities:  Street parking only; no public restrooms

Pier Characteristics: Large pier that extends into deeper water beyond public swimming area; shallow weeds; sand/rock bottom; maximum depth 19 feet



## 7. SETTLERS LANDING

CITY OF KIRKLAND

---

Amenities: Street parking only; no public restrooms


Pier Characteristics: Small pier for short-term moorage (no swimming); steeply sloped bank with large rock; maximum depth 31 feet



## 8. MARSH PARK

CITY OF KIRKLAND

---

Amenities:  On-site parking (6 spots); street parking; public restrooms available


Pier Characteristics: Small pier that extends into deeper water beyond swimming area; weeds extend to end of pier during summer; maximum depth 10 feet




## 9. HOUGHTON BEACH PARK

CITY OF KIRKLAND

---

Amenities:  On-site parking (~38 spots); street parking; public restrooms available


Pier Characteristics: Large pier adjacent to large swimming beach; weeds extend to end of pier during summer; maximum depth 11 feet



## 10. CARILLON POINT

### CARILLON PROPERTIES INC

---

Amenities:  On-site paid parking and street parking; public restrooms available


Pier Characteristics: Designated fishing area at the west end; steeply sloped bank; large rock; maximum depth 26 feet




## 11. YARROW POINT BEACH PARK

### TOWN OF YARROW POINT

---

Amenities:  Limited street parking; no public restrooms

Pier Characteristics: Pier serves as a swimming dock during the summer; large rock and cobble bottom; maximum depth 13 feet



## 12. CLYDE BEACH PARK

### CITY OF BELLEVUE

---

Amenities: On-site parking (15 spots); street parking; public restrooms available

Pier Characteristics: Small pier adjacent to swimming area (small fishing area); rock/cobble bottom; maximum depth 12 feet



### 13. MEYDENBAUER BEACH PARK CITY OF BELLEVUE

---

**UNDER CONSTRUCTION**

---



### 14. CHISM BEACH PARK CITY OF BELLEVUE

---

Amenities:  On-site parking off 11<sup>th</sup> Street (~70 spots; short walk); street parking; public restrooms available


Pier Characteristics: Small pier adjacent to swimming area (small fishing area); rock/cobble bottom; maximum depth 15 feet

### 15. BURROWS LANDING CITY OF BELLEVUE

---

Amenities: Street parking only; no public restrooms

Pier Characteristics: Small, shallow pier at the end of SE 15<sup>th</sup> Street; sand/cobble bottom with scattered weeds; maximum depth 8 feet





## 16. CHESTERFIELD BEACH PARK

### CITY OF BELLEVUE

---

Amenities: On-site parking (5 spots; short walk down hill); street parking; no public restrooms


Pier Characteristics: Small pier adjacent to swimming area (small fishing area); rock/cobble bottom; maximum depth 10 feet



## 18. 40<sup>TH</sup> STREET BOAT RAMP

### CITY OF BELLEVUE

---


Amenities:  On-site parking (2 spots; 1 additional Handicap); street parking includes short walk; public restrooms available

Pier Characteristics: Pier used for moorage at public boat ramp; limited fishing area; heavy weeds during the summer; maximum depth 9 feet

## 17. ENATAI BEACH PARK

### CITY OF BELLEVUE

---


Amenities:  On-site parking (~44 spots); public restrooms available

Pier Characteristics: Large pier that extends off point adjacent to swimming area; rock/cobble bottom; great access to deeper water; maximum depth 9 feet



## 19. NEWCASTLE BEACH PARK CITY OF BELLEVUE

---

Amenities:  On-site parking (~135 spots); public restrooms available

Pier Characteristics: Large pier adjacent to swimming area with spacious platform; heavy weeds during the summer; maximum depth 9 feet



## 20. LUTHER BURBANK PARK CITY OF MERCER ISLAND

---

Amenities: On-site parking (~66 spots); public restrooms available

Pier Characteristics: Large concrete pier that extends to deep water; good summer spot for bass and perch; max depth 20 feet



## 21. GENE COULON PARK CITY OF RENTON

---

Amenities/Hours:  On-site parking (~60 spots); public restrooms available; hours 8 am-dusk

Pier Characteristics: Expansive dock complex that serves as spacious fishing platform; mixture of rock and weeds; maximum depth 30 feet





## 22. THE “REVEREND U. G. MURPHY” FISHING PIER AT SEWARD PARK CITY OF SEATTLE

---

Amenities/Hours: On-site parking (~36 spots); public restrooms available; hours 6 am-10 pm

Pier Characteristics: T-shaped fishing pier that extends off point; good access to deep water; cobble bottom; maximum depth 10 feet



## 23. STAN SAYRES MEMORIAL PARK CITY OF SEATTLE

---

Amenities/Hours:  On-site parking (~60 spots); public restrooms available; hours 6 am-10 pm

Pier Characteristics: I-shaped pier that extends off point with cobble and weeds; great spot for perch and bass; max depth 9 feet



## 24. LAKE WASHINGTON BOULEVARD PARK CITY OF SEATTLE

---

Amenities/Hours: On-site parking (4 spots across the street); no public restrooms; hours 4 am-1130 pm

Pier Characteristics: Large I-shaped pier that extends out over rocky drop-off; great perch spot; max depth 30 feet



## 25. MT. BAKER BEACH PARK

CITY OF SEATTLE

---

Amenities/Hours:  On-site parking (~30 spots); public restrooms available; hours 6 am-10 pm

Pier Characteristics: Large T-shaped pier that begins in shallow weed bed and extends out over deep water; max depth 21 feet




## 26. LAKE WASHINGTON AT THE T DOCK

CITY OF SEATTLE

---

Amenities/Hours: Street parking only; public restrooms available; hours 6 am-10 pm


Pier Characteristics: Large T-shaped pier that extends out over deep water; great perch spot; max depth 15 feet



## 27. MADISON PARK

CITY OF SEATTLE

---

Amenities:  Street parking adjacent to park; public restrooms available


Pier Characteristics: Small I-shaped pier that offers access to deep water; cobble bottom with few weeds; max depth 9 feet



## 28. MAGNUSON PARK BOAT LAUNCH

CITY OF SEATTLE

---

Amenities/Hours:  On-site parking (~40 spots for single cars); public restrooms available; hours 4 am-10 pm

Pier Characteristics: Pier and floating dock adjacent to boat launch; shallow weeds with large rock along shoreline; boat traffic at times; max depth 8 feet



## 29. LOG BOOM PARK

CITY OF KENMORE

---

Amenities/Hours:  On-site parking (~40 spots); public restrooms available; hours dawn-dusk

Pier Characteristics: Spacious pier that extends out from Log Boom Park; mud bottom with some rock and weeds; best fished during the spring and early summer when water levels are high; max depth 8 feet



For more information on how, where, and when to go fishing, visit our website [wdfw.wa.gov/fishing/washington/](http://wdfw.wa.gov/fishing/washington/)

