

WASHINGTON

Big Game Hunting Regulations

Effective April 1, 2025-March 31, 2026

2025

Special Permit Application

Deadline: May 28, 2025

Chronic Wasting Disease (CWD) Rules and Information

Page 60-61



Washington Department of
FISH & WILDLIFE

*Hunters Contributing
to Conservation*

WASHINGTON Big Game Hunting Regulations 2025

WAC Summary Information

This pamphlet is a summary of the hunting regulations and seasons adopted by the Washington Fish and Wildlife Commission. This pamphlet does not contain nor is it intended to contain all Department regulations. Regulations specific to the hunting seasons described in this pamphlet are found in Sections 220-413-180 through 220-417-010, and 220-200-130 through 220-400-010, and 220-413-140 of the Washington Administrative Code.

This program receives Federal assistance from the U.S. Fish and Wildlife Service. Title VI of the Civil Rights Act of 1964, Section 504 of the Rehabilitation Act of 1973, Title II of the Americans with Disabilities Act of 1990, the Age Discrimination Act of 1975, and Title IX of the Education Amendments of 1972, the U.S. Department of the Interior and its bureaus prohibit discrimination on the bases of race, color, national origin, age, disability and sex (in educational programs). If you believe that you have been discriminated against in any program, activity or facility, please contact the WDFW ADA Program Manager at P.O. Box 43139, Olympia WA 98504 or write to: U.S. Fish and Wildlife Service, Chief, Public Civil Rights Division, Department of the Interior, 1849 C Street NW, Washington, DC 20240.

Report your Big Game and Turkey hunting activity by Jan. 31, 2026 by going online at fishhunt.dfw.wa.gov or calling 360-902-2464.




Washington Department of
FISH & WILDLIFE

Significant changes are red.
Noteworthy information is blue.

Table of Contents

General Information

Age Requirements and Restrictions	9
Baiting for the Purposes of Hunting Deer or Elk	76
Chronic Wasting Disease (CWD)	60-61
Cooperative Road Management Areas	86
Definitions	13
Department of Fish and Wildlife Offices	6
DNR Lands	87
Equipment and Hunting Methods	75
Firearm Restriction Areas	80
Hunter and Trapper Education	83
Hunter Orange and/or Fluorescent Hunter Pink	12
Hunter's Code of Conduct	81
Hunting Access and Closures	79
Hunting Hours	21
License Information and Requirements	8-9
Mandatory Hunter Reporting	12
Multi-season Tags	14
Persons with Disabilities 	82
Prohibited Hunting Methods	77
Public Conduct Rules for WDFW-managed Lands	81
Raffle Permit Hunts	16-17
Special Permit Category Table	20
Special Permit Application Instructions	18-19
Species Identification	41, 71
Tagging and Transporting Game	78
Treponeme-associated Hoof Disease	59
Tribal Hunting	76
Turn in Poachers/Reporting Violations	72-73
Vehicle Access Pass/Discover Pass	72
Violations and Penalties	74
WDFW Private Lands Program	84-85

Black Bear

Fall Black Bear General Seasons	68
Identification of Grizzly and Black Bear	69
Submission of Black Bear Teeth (mandatory)	69

Cougar

General Season	67
Harvest Guideline System	67
Hide Sealing Requirements (mandatory)	67

Deer

Archery General	24
Deer Hunt Area Maps	88-89
Deer Special Permits	26-40
General Information and Definitions	22
Modern Firearm General	23
Muzzleloader General	25

Elk

Archery General	45
Elk Special Permits	47-58
Elk Hunt Area Maps	90-91
General Information and Definitions	42-43
Modern Firearm General	44
Muzzleloader General	46

Goat, Moose, Bighorn Sheep

Bighorn Sheep Permits	65-66
Moose Special Permits	62-63
Mountain Goat Special Permits	64

Turkey

Wild Turkey Fall Special Permits	70
--	----

Legal Descriptions

Bighorn Sheep Units	101-102
Deer Areas	96-97
Elk Areas	97-100
Game Management Units	106-120
Moose Areas	100
Mountain Goat Areas	100-101

MAPS HAVE MOVED!

Maps

Bighorn Sheep Units	94-95
Deer Areas	88-89
Elk Areas	90-91
Game Management Units (Eastern)	105
Game Management Units (Western)	104
Moose Areas	92
Mountain Goat Areas	93
Other Map Sources	103

On the Cover – Hunters Contributing to Conservation

In 2024, volunteers from the Rocky Mountain Elk Foundation (RMEF) gathered in the southeast corner of the state to continue a long-standing tradition by collaborating with WDFW to complete the 21st annual Asotin RMEF Volunteer Work Project. It took place on the Smoothing Iron Ranch within the Asotin Wildlife Area. Forty-two RMEF volunteers of all ages participated. They replaced water troughs and repaired water guzzlers damaged by the 2021 Lick Creek Fire that burned more than 80,000 acres of wildlife habitat. These guzzlers supply life-sustaining water to species ranging from elk, mule deer and bighorn sheep to small mammals, wild turkeys and songbirds. Additionally, RMEF volunteers removed more than four miles of old barbed wire fencing so wildlife can more easily and safely travel across the landscape.

Founded in 1984 by four elk hunters, RMEF's mission is to ensure the future of elk, other wildlife, their habitat and our hunting heritage.

Over that time, RMEF worked with partners to conserve or enhance 9.1 million acres of habitat and open or improve public access to 1.6 million acres all across elk country. In Washington alone, RMEF has about 11,000 members across 23 statewide chapters where the organization helped protect or enhance more than 518,000 acres of habitat and opened or improved access to nearly 131,000 acres. The combined value of that and other projects supporting wildlife management and hunting is more than \$135.8 million.

Volunteers play a vital role to RMEF's fundraising efforts and can participate in a variety of hands-on volunteer projects in Washington throughout the year. Membership is not required to get involved. For more information, go to www.rmef.org/volunteer.



Message from WDFW



Kelly Susewind
WDFW Director



Mick Cope
Wildlife Program
Director

After more than 32 years working for the Washington Department of Fish and Wildlife (WDFW), I am proud to step into the position as your new Wildlife Program Director. When I think about those who contributed to wildlife conservation in Washington over the last 80 years, I am humbled to know that I now carry that responsibility. Since I started this position late last year, I am inspired by the hard work of our program staff and the passion of Washington's hunters. I was raised hiking, fishing, hunting, and watching wildlife with my family, and those experiences laid the foundation for my career and my appreciation for the connection between hunting and conservation.

If you're reading this in our annual hunting regulations pamphlet, I probably don't need to remind you about all of the important ways hunters contribute to conservation – whether it's helping fund the agency's conservation work through state hunting licenses and the Pittman-Robertson excise tax on equipment or helping to meet management objectives through sustainable harvest.

But there are so many other ways hunters contribute, too. Hunters are volunteers, youth

mentors, and leaders in local outdoor associations. Hunters contribute to habitat restoration and public access projects and are quick to share their passion for nature with others. Hunters show up in support of initiatives that promote public enjoyment of natural resources and share their perspectives on issues that matter to them.

Hunters also contribute directly to science and research efforts WDFW and other managing agencies conduct. A timely example of this is all the hunters that showed up last season to submit harvest samples for chronic wasting disease (CWD) testing after the first case of CWD was detected in Washington last year. Whether learning and abiding by new emergency regulations or providing samples, you're helping us track CWD and implement our response strategy. Thank you for your efforts.

For this year's cover photo contest, we asked to see unique examples of Washington hunters supporting wildlife management and conservation. Our winning photo showcases an individual with the Rocky Mountain Elk Foundation volunteering on a project removing derelict barbed wire fences on the Asotin Creek Wildlife Area. This kind of volunteerism helps support WDFW's wildlife habitat work and adds capacity where we would not be able to accomplish as much work alone. We greatly appreciate all our volunteers who support WDFW and Washington's wildlife.

I am looking forward to working with you all in my first full year as Wildlife Program Director. On behalf of myself and everyone at the Department, I hope you have a wonderful year and safe and successful hunting seasons.

Mick Cope,
Wildlife Program Director



Photo Credit: Congressional Sportsmen's Foundation



About This Guide

This high-quality guide is brought to you by the Washington Department of Fish & Wildlife through a partnership with Kalkomey, a trusted leader in outdoor safety education since 1995. In addition to producing this guide, Kalkomey also offers a suite of educational courses to help people enjoy the outdoors safely.

The revenue generated through ad sales in this publication significantly lowers production costs and generates savings. These savings translate into additional funds for other important agency programs and we thank the advertisers for their support.



**Have questions or feedback?
Interested in advertising?**
Please contact us at 413.884.1001

Related education & courses include:

 hunter-ed.com[™]

 bowhunter-ed.com[™]

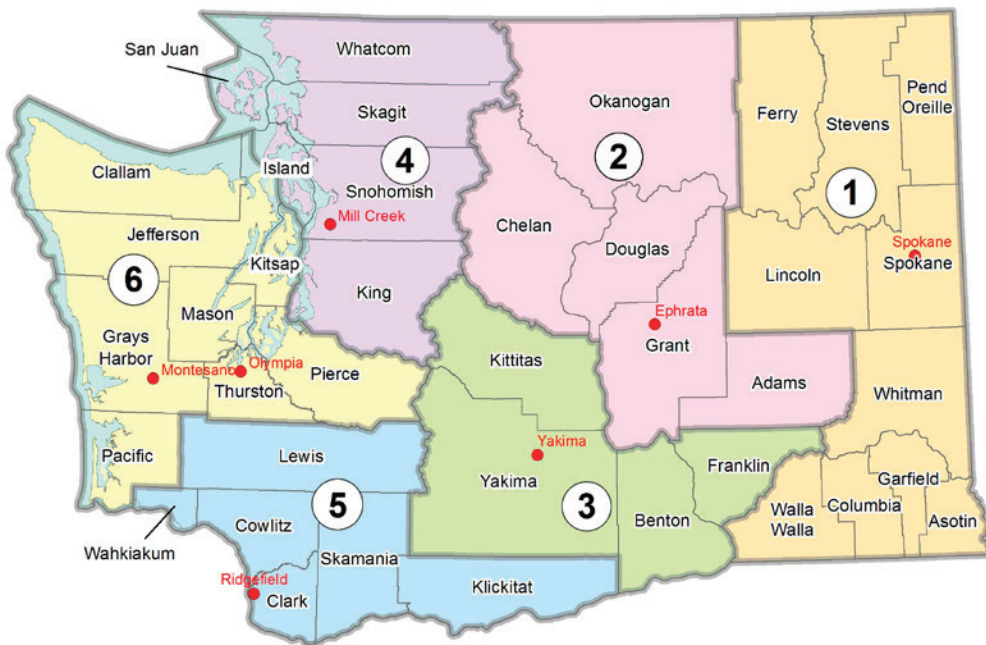
[ilearntohunt](https://ilearntohunt.com)

Visit Kalkomey.com to explore the complete suite of educational courses.

The hunting regulations in this guide are online at:

 eRegulations.com

Washington Department of Fish & Wildlife



BUY YOUR HUNTING LICENSE ONLINE:

fishhunt.dfw.wa.gov

FOR LICENSE INFORMATION & VENDOR LOCATIONS:

(360) 902-2464

dfw.wa.gov/licensing/vendors

WEBSITE:

dfw.wa.gov

HUNTING PROSPECTS:

dfw.wa.gov/hunting/prospects



OLYMPIA HEADQUARTERS OFFICE

Natural Resources Building
1111 Washington Street SE
Olympia, WA 98501
Dept. of Fish and Wildlife
PO Box 43200
Olympia, WA 98504-3200

Agency Receptionist:	(360) 902-2200
TDD:	(800) 833-6388
Wildlife Program:	(360) 902-2515
Report Wolf Incident (24 hrs)	(877) 933-9847
Enforcement Program:	(360) 902-2936
Poaching in Progress:	Dial: 911
To report a violation: (24 hrs)	(877) 933-9847
Fish Program:	(360) 902-2700
Hunter Education:	(360) 902-8111
Licensing Division:	(360) 902-2464
ADA Program	(360) 902-2349

REGIONAL OFFICES

Region 1 - Spokane:	(509) 892-1001
2315 N. Discovery Place, Spokane Valley, WA 99216-1566	
Region 2 - Ephrata:	(509) 754-4624
1550 Alder St. NW, Ephrata, WA 98823-9699	
District Office - Wenatchee:	(509) 662-0452
3860 Highway 97A., Wenatchee, WA 98801-9607	
Region 3 - Yakima:	(509) 575-2740
1701 S 24th Ave., Yakima, WA 98902-5720	
Region 4 - Mill Creek:	(425) 775-1311
16018 Mill Creek Blvd., Mill Creek, WA 98012-1541	
Region 5 - Ridgefield:	(360) 696-6211
5525 S 11th Street, Ridgefield, WA 98642	
Region 6 - Montesano:	(360) 249-4628
48 Devonshire Road, Montesano, WA 98563-9618	

WASHINGTON FISH AND WILDLIFE COMMISSION:

Barbara Baker, Commission Chair (Western Washington position, Thurston County)
James "Jim" R. Anderson (At-large position, Pierce County)
John Lehmkuhl, Ph.D. (Eastern Washington position, Chelan County)

Woodrow "Woody" Myers (At-Large position, Spokane County)
Steve Parker (Eastern Washington position, Yakima County)
Melanie Rowland, J.D. (At-Large position, Okanogan County)
Lorna Smith (Western Washington position, Jefferson County)

For up-to-date information regarding current Commission members, please visit: <https://dfw.wa.gov/about/commission/members>

WASHINGTON FISH AND WILDLIFE DEPARTMENT DIRECTOR:

Kelly Susewind

License Information & Requirements

Hunting License, Tags, Permit Fees & Information

*You may qualify for reduced fees if: you are a veteran with at least 30% service connected disability; a veteran 65 or older with a service connected disability; resident who permanently uses a wheelchair; resident who is blind or visually impaired; or resident with a developmental disability.

FEE CATEGORY	RESIDENT/ RESIDENT SENIOR	NON- RESIDENT	YOUTH UNDER 16	RESIDENT DISABLED ¹	NON-RESIDENT DISABLED VETERAN ¹
BIG GAME ANNUAL LICENSES					
All annual licenses include a Vehicle Access Pass to all WDFW-managed lands. All Big Game licenses include corresponding tag(s).					
Get Outdoors (includes: Annual Fish Washington License, 2 pole and Puget Sound Crab endorsements, Deer + Elk + Bear + Cougar License w/ discounted Small game license, deer, elk, bear, cougar tags + 2 turkey tags, migratory bird permit and migratory bird hunt authorization)	–	–	–	–	–
Deer + Elk + Bear + Cougar License w/ discounted Small game license² (bear identification test may be required)	\$119.50	\$958.80	\$56.80	\$56.80	\$119.50
Bear License (bear identification test may be required)	\$24.50	\$222.50	\$13.50	\$13.50	\$24.50
Bear License w/ discounted Small game license² (bear identification test may be required)	\$46.50	\$319.30	\$22.30	\$22.30	\$46.50
Cougar License	\$24.50	\$222.50	\$13.50	\$13.50	\$24.50
Cougar License w/ discounted Small game license²	\$46.50	\$319.30	\$22.30	\$22.30	\$46.50
Deer + Elk License	\$85.50	\$740.00	\$41.50	\$41.50	\$85.50
Deer + Elk License w/ discounted Small game license²	\$107.50	\$836.80	\$50.30	\$50.30	\$107.50
Deer License	\$45.40	\$434.80	\$22.30	\$22.30	\$45.40
Deer License w/ discounted Small game license²	\$67.40	\$531.60	\$31.10	\$31.10	\$67.40
Deer + Elk + Bear + Cougar License (bear identification test may be required)	\$97.50	\$862.00	\$48.00	\$48.00	\$97.50
Elk License	\$50.90	\$497.50	\$22.30	\$22.30	\$50.90
Elk License w/ discounted Small game license²	\$72.90	\$594.30	\$31.10	\$31.10	\$72.90
BIG GAME SPECIAL HUNT LICENSES AND TAGS					
Special Hunt Moose License and Tag⁴	\$332.00	\$1,652.00	\$57.00	\$332.00	\$1,652.00
Special Hunt Goat License and Tag⁴	\$332.00	\$1,652.00	\$57.00	\$332.00	\$1,652.00
Special Hunt Sheep License and Tag⁴	\$332.00	\$1,652.00	\$57.00	\$332.00	\$1,652.00
Multi-season Deer Tag⁴	\$139.10	\$139.10	\$139.10	\$139.10	\$139.10
Multi-season Elk Tag⁴	\$182.00	\$182.00	\$182.00	\$182.00	\$182.00
Second Black Bear License and Tag	\$24.50	\$222.50	\$13.50	\$13.50	\$24.50
Second Deer Tag⁴	\$43.50	\$252.40	\$22.50	\$43.40	\$252.40
Second Elk Tag⁴	\$22.50	\$341.50	\$22.50	\$22.50	\$341.50
Incentive Elk Tag - (See harvest reporting requirements in big game regulations)	\$22.50	\$341.50	\$22.50	\$22.50	\$341.50
BIG GAME SPECIAL HUNT PERMIT APPLICATIONS					
Multi-season Deer or Elk Tag Application (price per application)	\$7.10	\$110.50	\$3.80	\$7.10	\$110.50
Special Hunt Permit Application (price per application)	\$7.10	\$110.50	\$3.80	\$7.10	\$110.50
Special Hunt Permit Application - Quality³ (price per application)	\$13.70	\$110.50	\$3.80	\$13.70	\$110.50
ADMINISTRATIVE PENALTY					
Non-Reporting Hunter Activity Admin Penalty	\$10.00	\$10.00	\$10.00	\$10.00	\$10.00
SMALL GAME ANNUAL LICENSES					
All annual licenses include a Vehicle Access Pass to all WDFW-managed lands. Small Game Licenses do not include tags which must be purchased at an additional cost.					
Small Game	\$40.50	\$183.50	\$18.50	\$18.50	\$40.50
Small Game Discount²	\$22.00	\$96.80	\$8.80	\$8.80	\$22.00
Three-day Small Game	–	\$68.00	–	–	–
TURKEY					
Turkey Tag¹	\$15.90	\$44.50	\$0.50	\$15.90	\$44.50
Additional Turkey Tags	\$15.90	\$66.50	\$11.50	\$15.90	\$66.50
Special Hunt Turkey Permit Applications	\$7.10	\$110.50	\$3.80	\$7.10	\$110.50
RAFFLE TICKET TYPES					
Deer, Elk, Moose & Mountain Goat⁵	\$6.00	\$6.00	\$6.00	\$6.00	\$6.00
Bighorn Sheep⁵	\$11.50	\$11.50	\$11.50	\$11.50	\$11.50
Multi Species (NE, SC, NC, 3 Deer) ⁵	\$17.00	\$17.00	\$17.00	\$17.00	\$17.00
Multi Species (SE) ⁵	\$22.50	\$22.50	\$22.50	\$22.50	\$22.50

¹ You may qualify for reduced fees if: you are a veteran with at least 30% service connected disability; a veteran 65 years of age or older with a service connected disability; resident who permanently uses a wheelchair; resident who is blind or visually impaired; or resident with a developmental disability as defined in RCW 77.32.480. To request an application visit <https://wdfw.wa.gov/accessibility> or contact the WDFW Licensing Division at (360) 902-2464. Hearing Impaired TDD: (360) 902-2207.

² To receive the discounted rate for small game, the small game licenses must be purchased at the same time as a big game license package is purchased.

³ Special Hunt Applications that are in the categories "Quality Elk," "Quality Deer," "Any Antlered Bull Moose," "Any Ram" and "Goat."

⁴ Only available by special permit through a random drawing.

⁵ Raffle Tickets can only be purchased at a License Dealer location.

* Duplicate licenses are \$9.70; duplicate tags are \$8.20 (duplicates are required for lost, stolen, or mutilated license/tag).

Contact Licensing:

Phone: (360) 902-2464

Email: licensing@dfw.wa.gov

Mailing Address:

Po Box 43154, Olympia, WA 98504-3200

License fees listed are current at the time of publication. Proposed legislation may alter these license fees.

Refer to <https://fishhunt.dfw.wa.gov/> for up-to-date information.

ATTENTION! WDFW will charge a 2.9% processing fee for credit card transactions made online or by phone, starting January 2025.

3 Ways to Buy Your License:

Vendor Outlets

Get your license immediately at any of our 600 license vendors.

For a vendor near you, visit:

wdfw.wa.gov/licensing/vendors

Internet

fishhunt.dfw.wa.gov

Buy online 24 hours a day.

Telephone

1-866-246-9453

Please Note: Internet and telephone orders may take up to 7-10 business days to deliver your license in the mail. **A 2.9% fee will apply to credit and debit card purchases made through WDFW over the phone or when ordering online through the licensing system.**



NEW: Scan here to watch videos on how to apply for the multi-season tags, special hunts, and raffle hunts, or visit https://www.youtube.com/watch?v=wLB5c2zE_s

LICENSING INFORMATION

License requirements and fees are set by the Washington State Legislature. Licenses are based on an April 1-March 31 license year. There are no senior citizen discounts on hunting licenses, tags, or permits. A "youth" is defined as a resident or non-resident under 16 years of age at the time of license purchase.

Social Security Numbers

Federal and state law requires persons 15 or older to give their Social Security Number in order to obtain a license. (Federal Law US Code: Title 42, Section 666, Paragraph 13, Section A; and RCW 77.32.014)

Duplicate Licenses & Tags

If hunting license or tag documents are lost, stolen, or destroyed, duplicates must be obtained from license vendors for a cost. However, it is a crime to unlawfully purchase or possess a duplicate license or tag for any purpose other than replacement of a lost or destroyed original document.

Replacement Tags

Replacement tags may be provided when a hunter has killed an animal that is unfit for human consumption upon WDFW inspection and authorization.

Refunds/Exchanges (WAC 220-220-100)

The department will not refund any recreational license or permit purchase for which a season or hunt has been scheduled, and the licensee could have participated in the season or hunt, regardless of whether the licensee did in fact participate or not.

Except as detailed below, there are no refunds for hunting licenses or transport tags. Exchanges of hunting license documents will not be made after applying for a special permit (Points Option hunts are exempt) or after the hunting season opens.

Licenses

- Refunds from WDFW dealer for a system error, dealer error, or wrong license issued can be accommodated within 60 minutes of issuance at issuing dealer location.

- If a license was issued in error by the system, dealer error, or wrong license was issued over 60 minutes from issuance, please contact the WDFW Olympia office during normal business hours (Monday through Friday, 8:30 am to 4:45 pm) by calling 360-902-2464 or by emailing licensing@dfw.wa.gov.
- License purchaser received more than one of the same licenses in the same license year.
- License purchaser qualifies for reduced fee at the time of issue.
- License purchaser who is transferred or otherwise obligated by the military or their business and provides verifying documentation within year of purchase.
- Licensee cannot hunt due to injury or health reasons verified by physicians statement provided within license year of purchase.
- We are unable to refund partial licenses. For example, (Deer + Elk + Bear + Cougar) cannot refund individual item from package.
- Death of license holder before season of licensed hunt. Personal representative must provide all documentation.

Transport Tags

- Deer and elk transport tags may be exchanged for a different area or hunt method before the following dates: Archery, Sept. 1; Muzzleloader, Sept. 20; or Modern firearm, Oct. 10.
- Tag issued in error not caused by persons applying for tag.

Vehicle Access Pass

Your Vehicle Access Pass (VAP) is free with the purchase of an annual hunting, fishing, or trapping license. It cannot be purchased separately. See page 72 for more information.

Discover Pass

If you have a VAP, you have free access to all WDFW-managed lands. However, a Discover Pass is required for access to all State Parks and DNR managed lands. Visit discoverpass.wa.gov for more information. See page 72 for more information.

Youth Donations

Support youth educational programs with a donation through WDFW's licensing system (<https://fishhunt.dfw.wa.gov/>). Scroll down to the Youth Outdoors Initiative Donation option and add to your cart. Your donation will help expand outdoor skills and encourage stewardship of nature for Washington youth.

WILD ID Numbers

Think of your WILD ID as your permanent license number. Your WILD ID will:

- Decrease time spent purchasing your license
- Prevent duplication
- Increase accuracy of your licenses
- Maintain your license and points history

REQUIRED TO HUNT

Proof of Hunter Education

Prior to purchasing their first Washington state hunting license, all individuals born after January 1, 1972 must show proof that they have completed a hunter education class. A one time deferral option is available, see page 83 for options. First-time hunters should plan to complete hunter education training early in the year because very few classes are available after August.

Age Requirements and Restrictions

All hunters, regardless of age, must have in their possession a valid hunting license and any required tags, permits, or stamps to hunt wildlife. Youth are eligible for reduced license fees. **WAC 220-220-040**

Exhibit of License, Permits, Stamps, Tags, and Wildlife

You are required to show a physical license, tag and/or permit, or display wildlife taken when asked to by a Fish and Wildlife officer or other enforcement officer. You are also required to comply with the directions of WDFW personnel related to the collection of sampling data and/or material from wildlife.

Fish and Wildlife Check Stations

Any hunter may be directed to stop at WDFW check stations and produce wildlife in their possession. Fish and Wildlife Officers may stop any person involved in a hunting or fishing activity for the purpose of inspecting hunting and fishing equipment, licenses, tags, or catch record cards and to inspect all fish and wildlife in their possession. Please visit www.wdfw.wa.gov/hunting for current check station operation times and locations.

Non-United States Citizens


Special regulations concerning firearms possession may apply to non-United States citizens. If you are not a United States citizen and plan to hunt with a modern firearm, contact the Washington Department of Licensing, (360) 664-6616 or your consulate before you purchase a hunting license.

Note: Licenses, tags, stamps, or permits may be required for wildlife-related activities not covered in this pamphlet.

Win Your Dream Hunt

Check out WDFW's Raffle Hunts!

**Deadline to purchase:
July 15, 2025**



Hunt September 1 to December 31*

using any legal hunt method... that's right, hunt the rut!

- Hunt the premier units in the state!
- Hunt most of the GMUs that are open for general season or special permits
- Win a permit for a single animal or for multiple animals
- Improve your odds for drawing a moose, bighorn sheep, or mountain goat tag

* SEE PAGES 16-17 FOR MORE INFORMATION

Mandatory Hunter Reporting

Photo Credit: Quentin Brown



HUNTING ACTIVITY REPORTING

By January 31, midnight, hunters must report their hunting activity for EACH special permit acquired AND each deer, elk, bear, moose, bighorn sheep, mountain goat, and turkey tag purchased in 2025 even if you did not hunt. You are required to report hunting activity for cougar, please see requirements on the Cougar General Season Page (page 67). For each transport tag you will owe a general season hunting activity report AND you will also owe a hunting activity report for EACH big game special permit awarded. The special hunt permit reports should be completed at the end of the special permit season. You must complete

ALL reports to avoid the \$10 penalty. Hunters who do not meet the deadline must pay a \$10 penalty before they can buy a license the following year. If your hunting season (including special permits) extends beyond January 31, your hunter report is due within 10 days of the close of that season or on March 31st, whichever ever date occurs first. You will receive a confirmation number for each successfully submitted hunter report. Be sure to keep all of your confirmation numbers. Do not send in your tags or licenses to WDFW, as they do not fulfill the reporting requirement. You are not required to report cougar transport tags unless you harvest a cougar (see hide sealing requirements on page 67).

Hunter Orange and/or Fluorescent Hunter Pink

Under the following conditions a minimum of 400 square inches of fluorescent hunter orange and/or fluorescent hunter pink exterior clothing is required. It must be worn above the waist and be visible from all sides. A hat, by itself, does not meet this requirement.

- It is unlawful to hunt upland birds or rabbits with a firearm, other than a muzzleloading firearm, during any upland game bird season unless the hunter is wearing fluorescent hunter orange and/or fluorescent hunter pink clothing.
- It is unlawful to hunt big game, except bear and cougar, with modern firearm equipment at any time in any manner unless the hunter is wearing fluorescent hunter orange and/or fluorescent hunter pink clothing.
- It is unlawful to hunt wildlife, except migratory birds, during those times and in those places open to taking of deer or elk during nonmaster hunter, modern firearm general seasons, unless the hunter is wearing fluorescent hunter orange and/or fluorescent hunter pink clothing.

Hunter Orange and/or Fluorescent Hunter Pink Clothing is NOT Required:

- During an upland game bird season for anyone hunting upland game birds with a muzzleloading firearm, bow and arrow, or falconry.
- While hunting in a muzzleloading or archery only season and possessing a valid muzzleloading or archery deer or elk tag.
- See WAC 220-414-080.



Photo Credit: Adam Prater

INCENTIVE PERMIT DRAWING FOR EARLY REPORTING

Hunters who report harvest by January 10 will be entered into a drawing for a special incentive permit. The nine special permits include two any elk permits for western Washington, two any elk permits for eastern Washington, and five statewide any deer permits. If your special permit hunting season extends beyond January 31, you will be included in the incentive drawing if you make a report within 10 days of the close of that season. The incentive drawing is usually held in April.

INCENTIVE PERMIT SEASON

Incentive permits are valid for areas open to general hunting seasons or special permit hunting seasons. The hunt dates are September 1 through December 31. The permits require a hunter to use archery equipment during archery season, muzzleloader equipment during muzzleloader season, and any legal hunt method at other times if there are no firearm restrictions. [Hunting equipment must meet regulations on page 75.](#)

PAYING FOR INCENTIVE PERMITS

Hunters who win the special incentive permit must provide the appropriate license fee to the Washington Department of Fish and Wildlife Headquarters office in Olympia. Hunter may do so by mailing in a check to WDFW Licensing, or calling Licensing at 1 (866) 246-9453. WDFW will then mail the license and transport tag to the permit winners address on file.

Reports Required

Hunter reports are required from Deer, Elk, Black Bear, Moose, Bighorn Sheep, Mountain Goat, and Turkey Hunters.

Reports Due By:

January 31, 2026

Two Ways to Report:

Online: fishhunt.dfw.wa.gov

Call 360-902-2464, M-F, 8:30 a.m. to 4:45 p.m.; Hunter harvest reports will be taken 24/7 during the month of January ONLY through an after-hours call center.

Note: Reports are not accepted by mail or Email.

Definitions

Antler Point-Deer: A projection off any part of the antler measuring at least one (1) inch in length measured from the longest side. Eye guards are antler points if they are at least one inch long.

Antler Point-Elk: A projection off any part of the antler measuring at least one (1) inch in length measured from the longest side. Eye guards are antler points if they are at least one inch long.

Antlerless: Deer, elk, or cow moose without antlers; doe and fawn deer, cow and calf elk, and calf moose are considered antlerless.

Any Buck/Bull: Only deer/elk/moose with visible antlers may be taken (fawns/calves illegal). Visible antler is a horn-like growth projecting above the hairline.

Bag Limit: Maximum number of game animals or game birds that may be taken, caught, killed, or possessed by a person for a specific period of time, or limits on the size, sex, or species. Bag limits may differ from possession limits for certain species.

Big Game: Elk, deer, bear, moose, pronghorn antelope, mountain goat, bighorn sheep, and cougar.

Black-tailed Deer: Any member of black-tailed/mule deer (species *Odocoileus hemionus*) found west of a line drawn from the Canadian border south on the Pacific Crest Trail and along the Yakama Indian Reservation boundary in Yakima County to the Klickitat River; south down Klickitat River to the Columbia River.

Closed Area: Area where the hunting of some species of wild animals or wild birds is prohibited.

Closed Season: All times, areas, and manners when the taking of wild animals and wild birds is prohibited.

Dashed - - - Lines or Hyphens: "Through" and is inclusive of those items; e.g., Sept. 1-30 means: Sept. 1 through Sept. 30. GMUs 124-136 means: all GMUs from 124 through 136.

Persons with Disabilities: See page 82.

Eastern Washington: Includes all areas lying east of the Pacific Crest Trail and east of the Big White Salmon River in Klickitat and Skamania counties.

Endangered Species: Wildlife designated by the Fish and Wildlife Commission because the species is seriously threatened with extinction.

General Season: Any hunting season that is open to all licensed hunters, excluding special permit-only, damage and landowner damage hunts.

GMU: Game Management Unit Boundary descriptions are used for management purposes.

Horn: A hard body permanent projection that grows on the head of mountain goats and bighorn sheep.

Hunt Choice Number: The four-digit number required on special permit application submissions.

To Hunt: Any effort to kill, capture, injure, or harass a wild animal or wild bird.

Migratory Game Birds: Coots, ducks, geese (including brant), mourning doves, band-tailed pigeons, and snipe.

Military Personnel: Military personnel, permanently stationed at a military installation within the state of Washington, regardless of length of time in the state, are entitled to purchase a resident license. All military personnel must have appropriate license, tags, stamps, or permits to fish or hunt anywhere in the state. See RCW 77.08.075.

Mule Deer: Any member of black-tailed/mule deer (species *Odocoileus hemionus*) found east of a line drawn from the Canadian border south on the Pacific Crest Trail and along the Yakama Indian Reservation boundary in Yakima County to the Klickitat River; south down Klickitat River to the Columbia River.

Non-resident: A person who has not fulfilled the qualifications (90 days) of a resident. (Exception—See Military Personnel)

Open Season: All times, areas, and manner for legally hunting or possessing game animals or game birds. All hunting season dates listed in this pamphlet are inclusive.

Protected Wildlife: Wildlife designated by the Fish and Wildlife Commission that are not to be hunted or fished.

Public Highway: Any road, regardless of surface, maintained by public funds.

Replacement Tag: Reissuing the same species and hunt method of transport tag.

Resident: A person who has maintained a permanent place of abode within this state for at least 90 days immediately preceding an application for a WDFW license; has established by formal evidence (including but not limited to driver's license or voter registration card) an intent to continue residing within this state; and who is not licensed to hunt or fish as a resident in another state; or receiving resident benefits from another state. (RCW 77.08.075 and WAC 220-220-050)

Safety Zone: An area posted to no hunting by the WDFW for safety purposes.

Special Permit Hunting Seasons: Hunting seasons set by rule of the Fish and Wildlife Commission for the purpose of taking specified wildlife with a special hunting permit.

Spike Bull Areas: Elk taken in these units must have at least one antler with no branches originating more than four inches from where the antler attaches to the skull. An animal with a spike on one side (1x2) is legal in spike only units. An animal with more than one antler point more than four inches above where the antler attaches to the skull on both sides (2x2) is illegal.

Three Point Minimum Buck: Any buck deer with at least three antler points on one antler is legal.

3 Point Minimum: A 3 Pt. Min. elk means that a legal elk in these GMUs must have at least 3 antler points on one side. Eye guards are antler points when they are at least one inch long. A 1x3 and a 2x3 are legal elk in a 3 Pt. Min. unit. Antler restrictions apply to all hunters during any open season.

True Spike Bull Restrictions: Bull elk taken in these units must have both antlers with no branching originating more than four inches from where the antlers attach to the skull. Under the true spike restriction, the taking of an elk that has two points on one side or has antler points within one inch of the definitions regarding length of point, or point of origination, is an infraction. All other types of violations of the true spike restriction are subject to current penalties and assessments.

Unclassified Wildlife: Any wildlife not classified as game or threatened, endangered, or otherwise listed as protected.

Valid License: A current unaltered license issued to and signed by the holder prior to participating in license specific hunting or fishing activities.

Valid Tag: A current, unaltered, unnotched tag issued to the holder to hunt for the specified game animal on the tag.

Visible Antler: A horn-like growth on the head of deer, elk, or moose that projects above the hairline.

Western Washington: All areas west of the Pacific Crest Trail and west of (and including) the Big White Salmon River in Klickitat and Skamania counties.

White-tailed Deer: Means any white-tailed deer (species *Odocoileus virginianus*) except the Columbian White-tailed deer (species *Odocoileus virginianus leucurus*).

Wild Animals: Includes all mammals except feral domestic mammals and old world rats and mice.

Wild Birds: All species of birds that exist in Washington in the wild state.

Youth: Under 16 years of age at time of license purchase or special permit application purchase.

2026 Multi-Season Tags

Hunt Big Game General Seasons from September 1 - December 31

Applications on Sale: December 1, 2025 - March 31, 2026

What Is It?

These applications allow you to purchase a multi-season deer or elk tag if selected during the drawing process. If selected, you may hunt in any open unit during all general seasons starting with archery and continuing on for muzzleloader and then to modern firearm. The bag limit does not increase. One tag equals one animal. You must comply with all rules and hunt method restrictions for the season in effect.

There are 8,500 deer and 1,000 elk tags available for the drawing.

Benefits

- Increase your success rate in harvesting deer or elk.
- You may also apply for any weapon type within special permits once the multi-season tag you were selected for is purchased.
- Elk multi-season tag holders may hunt eastern and western Washington.

How Does It Work?

1. Purchase Application

(12/01/25 through 03/31/26)

You may purchase online at fishhunt.dfw.wa.gov, from a license vendor, or by calling 1-866-246-9453.

Refer to page 8 for application prices.

You DO NOT need to purchase a deer or elk license and tag before purchasing a multi-season application.

2. Submit Application

If you are applying as an individual, your application is automatically submitted at the time of the drawing. No further action is needed to participate in the draw.

If you would like to apply as a group (maximum of two people) you must submit your application online at fishhunt.dfw.wa.gov. If you are in need of assistance with your submission, please call 360-902-2464 before March 31.

If you wish to have a point for your application and not be automatically entered into the drawing, you must submit your application for a point online at fishhunt.dfw.wa.gov. If you need help accessing your WILD account, please contact WDFW Licensing Customer Service staff at 360-902-2464. Both options must be done prior to the March 31st, 2026 deadline.

See page 18-19 for more information on applying for special permits.

3. Check Drawing Results

In April, drawing results will be posted in your online customer account at fishhunt.dfw.wa.gov. Having the correct email address in your account will facilitate an email notification when drawing results are finalized. If selected, the customer will receive an email notification they were selected. If a customer does not have an email address listed on their account, winners will be notified by mail.

4. Purchase Multi-season Deer or Elk Tag

If selected, you must purchase prior to midnight on July 31, 2026. In addition to the cost of your original deer or elk license, you must purchase the multi-season tag.

The cost for both resident and non-resident multi-season tags are:

Multi-season deer tag: **\$139.10**

Multi-season elk tag: **\$182.00**

License fees listed are current at the time of publication. Proposed legislation may alter these license fees. Refer to <https://fishhunt.dfw.wa.gov/> for up-to-date information.

Please note that if you purchase your general season tag before you are selected, your general season tag must be surrendered before you can purchase a multi-season tag. This can be done at any WDFW region office, WDFW HQ, or license dealer location. Contact the licensing division during normal business hours at 1-866-246-9453.

Left Over Tags

Tags not purchased by selected applicants before the July 31st, 2026, deadline may be sold to non-selected applicants at the discretion of the Department. **The Department will announce in mid-August when and how the remaining tags will be available.** To ensure you receive the announcement, keep your email address updated in your profile.



NEW: Scan here to watch a video on how to apply for the multi-season tags or visit <https://www.youtube.com/@thewdfw/videos>.

Raffle Permit Hunts

Landowner and Conservation Group Raffle Hunts

RAFFLE PERMIT	SEASON DATES	HUNT AREA	BAG LIMIT	SOLD BY
Deer	Oct. 25-Dec. 31	Buckrun	10 Any deer	Buckrun - Please see Buckrun's ad for details
Rocky Mountain Bighorn Sheep	Sept. 1-Dec. 31	GMUs 113, 172, 186, 181 (south of the line made by starting at Montgomery Ridge Road and Highway 129 to the Sherry Grade Road to the Couse Creek Road to the Snake River).	1 Rocky Mountain bighorn ram	Washington Wild Sheep Foundation washingtonwsf@gmail.com

Rocky Mountain Bighorn Sheep Raffle Ticket orders must be postmarked by July 8, 2025. The drawing will be held by July 25, 2025.

Visit their website at <https://www.washingtonwsf.org/special-events> for more information and submission due dates.

WDFW RAFFLE HUNT INFORMATION

Purchase Deadline: July 15, 2025

How To Purchase:

LICENSE VENDORS:

wdfw.wa.gov/licensing/vendors

Washington gambling regulations prohibit online sales. Raffle tickets must be purchased from vendor.

Prices:

DEER, ELK, MOOSE, MOUNTAIN GOAT:
\$6.00/ticket

BIGHORN SHEEP:

\$11.50/ticket

MULTI-SPECIES:

\$17.00/ticket for 3-species raffles, \$22.50/ticket for 4-species raffles

License fees listed are current at the time of publication. Proposed legislation may alter these license fees. Refer to <https://fishhunt.dfw.wa.gov/> for up-to-date information.

Proceeds from the sale of single-species raffle tickets will be used for the management and benefit of that species. Proceeds from the sale of multiple-species raffle tickets will be used for general game management.

There is no limit on the number of tickets a person may purchase. Residents and non-residents are eligible to purchase tickets. Refunds are not available on raffle ticket purchases. The "Once in a Lifetime Harvest" restriction is waived for auction and raffle

hunts. The winner of the deer and elk raffles may purchase an additional deer or elk license/tag for the general hunting season if they choose. If selected, any legal hunt method may be used during the hunt.

One winner and two alternates will be drawn for each hunt. Each winner must be eligible to purchase a hunting license and will be issued the appropriate license and tag at no cost.

The drawing is done by computer and the winning ticket holder will be notified via phone and mail by mid-August. If you are selected for a multi-species raffle, a decision must be made as to which species you would like to hunt before your hunting license and tags will be issued by the Department.



NEW: Scan here to watch a video on how to apply for the raffle hunts, or visit <https://www.youtube.com/@thewdfw/videos>.

WDFW Raffle Hunts

RAFFLE PERMIT	SEASON DATES	HUNT AREA	BAG LIMIT	SOLD BY
Three-deer	Sept. 1-Dec. 31	Black-tailed deer: GMUs open to black-tailed deer hunting except GMU 485 Mule deer: GMUs open to mule deer hunting White-tailed deer: GMUs open to white-tailed deer hunting	May harvest all 3 species below: 1 additional any buck black-tailed deer 1 additional any buck mule deer 1 additional any buck white-tailed deer	WDFW
Northeast Washington Big Game	White-tailed deer, elk, & moose: Sept. 1-Dec. 31 Black bear: Aug. 1-Nov. 15 Cougar: Sept. 1-Mar. 31 Turkey: April 15-May 31	GMUs 101-124	May harvest 3 of 6 species below: 1 additional buck white-tailed deer 1 additional bull elk 1 bull moose 1 additional cougar 1 additional black bear 1 additional turkey (gobbler or turkey with visible beard only)	WDFW
South-central Washington Big Game	Sept. 1-Dec. 31	Elk: Any 300 or 500 series GMU EXCEPT those GMUs closed to elk hunting and those GMUs not open to bull elk hunting by the fish and wildlife commission. Deer: Any 300 or 500 series GMU EXCEPT those GMUs closed to deer hunting by the fish and wildlife commission. California bighorn sheep: Quilomene, Umtanum, Selah Butte, Cleman Mtn.	May harvest all 3 species below: 1 additional any bull elk 1 additional any buck deer 1 California bighorn sheep ram	WDFW

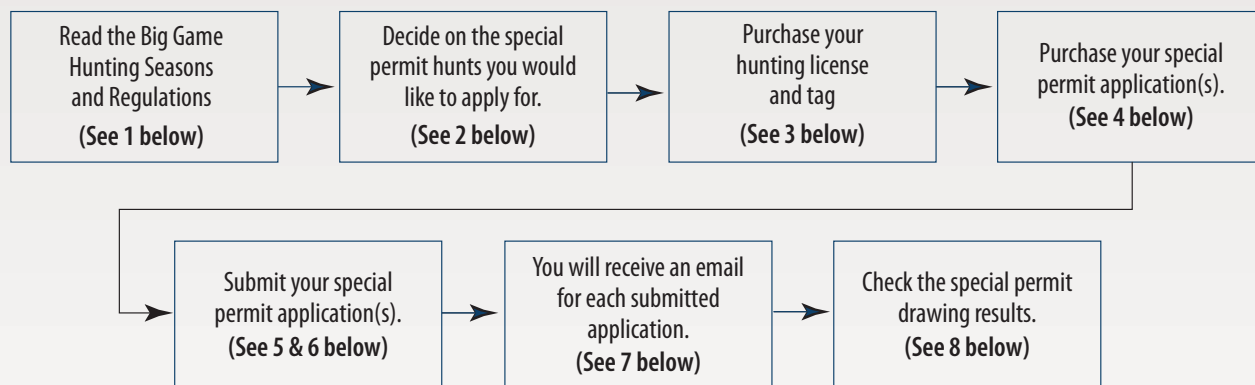
Category continued on next page...

WDFW Raffle Hunts (Continued)

RAFFLE PERMIT	SEASON DATES	HUNT AREA	BAG LIMIT	SOLD BY
Southeast Washington Big Game	White-tailed deer, mule deer, & elk: Sept. 1-Dec. 31 Black bear: Aug. 1-Nov. 15 Cougar: Sept. 1-March 31	GMUs 139-154 & 162-186	May harvest 4 of 5 species below: 1 additional buck white-tailed deer 1 additional buck mule deer 1 additional bull elk 1 additional legal cougar 1 additional black bear	WDFW
North-central Washington Big Game	White-tailed deer, mule deer, & California bighorn sheep: Sept. 1-Dec. 31 Black bear: Aug. 1-Nov. 15 Cougar: Sept. 1-March 31	White-tailed deer, mule deer, cougar, & black bear: Any 200 series GMU open to deer hunting California bighorn sheep: Manson, Chelan Butte	May harvest 3 of 5 species below: 1 additional buck white-tailed deer 1 additional buck mule deer 1 additional legal cougar 1 additional black bear 1 California bighorn sheep	WDFW
Black-tailed Deer	Sept. 1-Dec. 31	GMUs open to black-tailed deer hunting except GMU 485	1 additional buck black-tailed deer	WDFW
Mule Deer	Sept. 1-Dec. 31	GMUs open to mule deer hunting	1 additional any buck mule deer	WDFW
White-tailed Deer	Sept. 1-Dec. 31	GMUs open to white-tailed deer hunting	1 additional any buck white-tailed deer	WDFW
Westside Elk	Sept. 1-Dec. 31	Western Washington: EXCEPT GMU 485, those GMUs closed to elk hunting, and those GMUs not open to bull elk hunting.	1 additional any bull elk	WDFW
Eastside Elk	Sept. 1-Dec. 31	Eastern Washington: EXCEPT GMU 157 and those GMUs closed to elk hunting, and those GMUs not opened to bull elk hunting.	1 additional any bull elk	WDFW
California Bighorn Sheep	Sept. 1-Dec. 31	Manson, Chelan Butte, Quilomene, Cleman Mtn.	1 California bighorn ram	WDFW
Moose	Sept. 1-Dec. 31	GMUs 101 through 130, 204	1 bull moose	WDFW
Mountain Goat	Sept. 1-Dec. 31	Mt. St. Helens South	1 mountain goat (either sex)	WDFW

Special Permit Application Instructions

Applying for Special Permits



GENERAL INFORMATION:

Special hunting permit applications are available for deer, elk, mountain goat, bighorn sheep, moose, and wild turkey.

A weighted-point permit drawing system is used, which gives applicants who have failed to be selected in the past a better chance to be awarded a permit in the future. It is based on the application history of each applicant.

Points accumulate in each species category. The purchase of an application results in one accrued point for the category purchased. When a hunter is selected, the hunter's point total for that category drops to zero. Everyone has a chance to be selected, but those with more points have a better chance of being awarded a permit. Points can not be transferred between individuals or categories.

You have up until two weeks before your season is scheduled to open to return your permit and have your points restored. You should contact the Wildlife Program at (360) 902-2515 to make this request.

If you draw more than one permit for the same species you can participate in each hunt, but must stop hunting once you harvest an animal. Unless one of those permits is for a second tag, you are restricted to harvesting one animal.

APPLICATION SUBMISSION PERIODS:

Deer, Elk, Mountain Goat, Moose, Bighorn Sheep, and Turkey:
April 28 through midnight on May 28, 2025.

COST TO APPLY:

See page 8.

HOW TO APPLY:

1. Read...

Read the Big Game Hunting Seasons and Regulations to see which hunt choices are available. Be sure you are reading the current year's hunting pamphlet when submitting your application(s) because the permit hunts and hunt choice numbers change every year.

2. Decide on Hunt(s)...

Decide which hunt(s) you would like to apply for, and in what order.

MULTIPLE HUNT CHOICES

You can apply for a maximum of four hunt choices per application, except for the quality deer and elk categories. For quality deer and elk hunts only two hunt choices are allowed. You do not have to apply for more than one hunt. If more than one hunt choice is requested, each hunt will be considered in the drawing in order of the priority you chose.

3. Purchase Hunting License and tag...

Purchase the required hunting license and select the appropriate transport tag(s).

THERE ARE THREE WAYS TO PURCHASE:

1. Online: fishhunt.dfw.wa.gov
2. License Vendors
3. Telephone: (866) 246-9453

For deer and elk, the transport tag must match the tag specified for the hunt listed in the special permit tables. You must select your transport tag, including hunt method and location, before you can purchase a special permit application. Please ensure your account information is correct, including address, phone, and email address, before selecting your transport tag.

Applicants for turkey special permits must have a valid small game hunting license before an application can be purchased.

Hunting licenses for mountain goat, moose, or bighorn sheep do not have to be purchased unless you are selected for a special hunt permit. If selected, you must send a check or money order for the appropriate fee, to WDFW's Headquarters office by the deadline established by the Department (July 31st of each year) or the permit will become void and will be offered to an alternate. You may also purchase using a credit card by calling (866) 246-9453.

If a youth is awarded a youth permit and turns 16 before purchasing the hunting license and tag, the full resident or non-resident price will be charged. **Permit price is determined by the youth's age at date of special permit purchase.** No refunds or exchanges will be made for those purchasing a hunting license for mountain goat, moose, or bighorn sheep.

4. Purchase Permit Application...

See the table on page 20 for information about each permit category available. Decide on and purchase special hunt application(s) for each category you would like to apply for.

There are three ways to purchase permit application(s):

1. Online: fishhunt.dfw.wa.gov
2. License Vendors
3. Telephone: (866) 246-9453

5. Decide if Applying as an Individual or Group...

Decide if you want to apply as an individual, as the leader of a group, or as a member of a group. If you want to apply as a member of a group, you must choose a group leader. **The group leader must submit as the group leader for the category first. Each group member must submit their application as a group member and must know the group leaders WILD ID to join as a group member.**

When applying as a group, each member must be eligible for the hunts that the group is applying for. If a group application is selected for permits, all of the

hunters in the group receive a permit and each hunter can take an animal. The points accumulated by each hunter in the group are averaged and applied to the group application. In the event that your group returns their special hunt permit, all group members must return their permits to have points restored.

If the number of permits available in a hunt category is less than the maximum group size, then the maximum group size is equal to the number of permits.

THE MAXIMUM GROUP SIZES FOR EACH SPECIES CATEGORY ARE AS FOLLOWS:

- 8 - Deer & Elk
- 2 - Cougar
- 2 - Goat, Moose, & Bighorn Sheep
- 4 - Turkey
- 2 - Multi-season Deer & Elk

6. Submit...

To submit your hunt choices, login to your WILD profile at fishhunt.dfw.wa.gov with your username and password. If you have purchased a license but have never logged in to your profile, please select the *Lookup Your Account* option from the login page. If you need help accessing your online account to submit your applications, please call WDFW Licensing at 360-902-2464.

Note: there is no other way to submit your hunt choices.

Next, you will need to go to the Special Hunt section of your account and submit the applications listed, which will correspond to the applications you've already purchased.

FOR INDIVIDUAL APPLICATIONS:

1. Enter your hunt choices
2. Review your choices for accuracy
3. Submit your application
4. **You will receive a confirmation email.**

FOR GROUP APPLICATIONS:

Leaders must apply first:

1. Group leader must select hunt choices
2. Group leader must review hunt choices for accuracy
3. Group leader to submit separately from group members
4. Each member must apply separately as a group member and will need the group leader's WILD ID when submitting
5. Keep each email received after submission is completed

If you experience any online error messages while attempting to submit your special hunt applications, please review your selections to ensure they match your application type, your tag hunt method or area and the hunt choice number. The system is designed to detect errors that will prevent customers from submitting applications with incorrect information based on their license and/or tag.

If you purchase a special permit application but do not submit it, you will be assigned a Points Option hunt and awarded one point.

POINTS OPTION:

Submit for points without getting drawn.

If you want to continue to build points, but want to ensure you do not get selected for a permit, use the "Point Saver" option when submitting your application(s).

For multiple season deer and elk application submittal information, please see page 14.

7. Application Confirmation...

You will be sent an email for each submitted application. Please make sure your email is correct in your profile before submitting an application. Submitted applications can be viewed in your account under the Special Hunt link.

8. Results...

To determine if you have been awarded a special permit after the drawing has been conducted and the results have been posted, check the results in your online account at fishhunt.dfw.wa.gov.

Results for deer, elk, mountain goat, bighorn sheep, moose, and turkey will be available by the end of June.

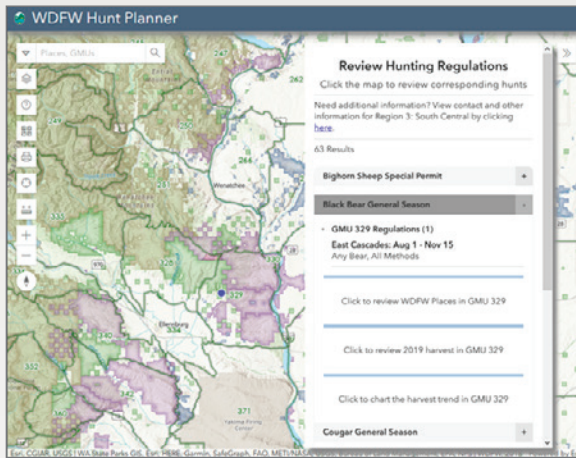
Applicants are responsible for determining if they have been selected.

Special Permit Categories

SPECIES	CATEGORY (APPLICATION TYPE)	CATEGORY DESCRIPTION
Deer	Quality Deer	Hunters can expect lower than average hunter densities, greater potential for success, or good hunt timing during these hunts.
	Buck Deer	Antlered deer only, hunts available for each weapon type.
	Antlerless Deer	Antlerless deer only, hunts available for each weapon type.
	Second Deer	These hunts require the selected applicants to purchase a second deer tag to participate in the hunt awarded.
	Deer - Youth	Must be under 16 years of age to purchase the special hunt application and corresponding license.
	Deer - 65 and Over	Must be at least 65 years of age sometime during the license year.
	Deer - Disabled	Must be registered with the Washington Department of Fish and Wildlife as a hunter with a disability.
	Deer - Master Hunter	Must have a valid Washington Master Hunter card.
Elk	Quality Elk	Hunters can expect lower than average hunter densities, greater potential for success, or good hunt timing during these hunts.
	Bull Elk	Antlered elk only, hunts available for each weapon type.
	Antlerless Elk	Antlerless elk only, hunts available for each weapon type.
	Elk - Youth	Must be under 16 years of age to purchase the special hunt application and corresponding license.
	Elk - 65 and Over	Must be at least 65 years of age sometime during the license year.
	Elk - Disabled	Must be registered with the Washington Department of Fish and Wildlife as a hunter with a disability.
	Elk - Master Hunter	Must have a valid Washington Master Hunter card.
Mountain Goat	Goat	Hunts are for mountain goat. If a hunter reports taking a mountain goat on one of these hunts, or fails to report their hunting activity, no further special hunt applications for "Goat" can be purchased.
Moose	Antlered Bull Moose Only	Hunts in this category allow the taking of an Antlered Bull Moose. If a hunter reports taking a moose on one of these hunts, or fails to report their hunting activity, no further special hunt applications for "Antlered Bull Moose Only" can be purchased.
	Antlerless Moose	Hunts in this category only allow the taking of antlerless moose. Hunters may continue to purchase future moose special hunt applications whether a moose was taken in the hunt or not.
	Moose - Youth	Must be under 16 years of age to purchase the special hunt application and corresponding license.
	Moose - 65 and Over	Must be at least 65 years of age at some time during the license year.
	Moose - Disabled	Must be registered with the Washington Department of Fish and Wildlife as a hunter with a disability.
Bighorn Sheep	Sheep Any Ram	Hunts in this category only allow the taking of a bighorn sheep ram. If a hunter reports taking a sheep on one of these hunts, or fails to report their hunting activity, no further special hunt applications for "Sheep Any Ram" can be purchased.
	Sheep Ewe	Hunts in this category only allow the taking of bighorn sheep ewes. Hunters may continue to purchase future bighorn sheep applications whether a sheep was taken in the hunt or not.
	Sheep - Youth	Sheep - Youth
	Sheep - Disabled Hunter Ewe Only	Must be registered with the Washington Department of Fish and Wildlife as a hunter with a disability. Hunts in this category only allow the taking of bighorn sheep ewes. Hunters may continue to purchase future bighorn sheep applications whether a sheep was taken in the hunt or not.
	Sheep - Disabled Hunter Juvenile Ram Only	Must be registered with the Washington Department of Fish and Wildlife as a hunter with a disability. Hunts in this category only allow the taking of a juvenile bighorn sheep ram. Hunters may continue to purchase future bighorn sheep applications whether a sheep was taken in the hunt or not.
Turkey	Fall Turkey	Hunts in this category allow the taking of a turkey of either sex. These hunts occur in the fall.
Multi-Season	Multi-Season Deer	See page 14 for information about multi-season hunts.
	Multi-Season Elk	See page 14 for information about multi-season hunts.

Review Hunts in the Upgraded Hunt Planner!

Go to <https://wdfw.wa.gov/hunting/regulations/> and click on "Hunt Planner Webmap"



- New features, improved functionality, and more intuitive design
- Browser-based, mobile-friendly web map*
- Review harvest statistics and trends alongside hunting opportunities**

* No additional Mobile App download required. Accessible in all modern web browsers

** Not available for all hunting opportunities

Hunting Hours

2025-2026 OFFICIAL HUNTING HOURS FOR GAME ANIMALS AND FOREST GROUSE*

Always know your target.

The "golden hour" may be an effective time for finding game, but as light diminishes, so does your ability to identify your target. In these situations, make sure you know your target and what is beyond.

*These are lawful hunting hours (one-half hour before sunrise to one-half hour after sunset) for game animals and forest grouse (ruffed, blue, spruce) during established seasons.

EXCEPTIONS:

(a) Bobcat and raccoon are exempt from hunting hour restrictions except as stated on pages 23 and 44. A small game license is required to harvest a bobcat or raccoon. Night hunting for bobcat is prohibited in the following GMUs: 101, 105, 108, 111, 113, 117, 203, 204, 215, 218, 224, 231, 233, 242-247, 250, 426, and 450.

(b) Hunting hours for falconry seasons (except migratory game bird seasons) are exempt from these hunting hours, except on designated pheasant release sites.

Hunting hours for turkeys are one-half hour before sunrise to sunset. Turkey and other small game seasons will be published in the Game Bird and Small Game Regulations pamphlet in June.

DATES (INCLUSIVE)	WESTERN WASHINGTON	EASTERN WASHINGTON
DAYLIGHT SAVINGS TIME		
Mon. Sept. 1-Sun. Sept. 7	6:00 am-8:15 pm	5:50 am-8:00 pm
Mon. Sept. 8-Sun. Sept. 14	6:10 am-8:00 pm	6:00 am-7:50 pm
Mon. Sept. 15-Sun. Sept. 21	6:20 am-7:45 pm	6:10 am-7:35 pm
Mon. Sept. 22-Sun. Sept. 28	6:30 am-7:30 pm	6:15 am-7:20 pm
Mon. Sept. 29-Sun. Oct. 5	6:40 am-7:15 pm	6:30 am-7:05 pm
Mon. Oct. 6-Sun. Oct. 12	6:50 am-7:00 pm	6:40 am-6:55 pm
Mon. Oct. 13-Sun. Oct. 19	7:00 am-6:50 pm	6:50 am-6:40 pm
Mon. Oct. 20-Sun. Oct. 26	7:10 am-6:40 pm	7:00 am-6:25 pm
Mon. Oct. 27-Sat. Nov. 1	7:20 am-6:25 pm	7:15 am-6:15 pm
PACIFIC STANDARD TIME		
Sun. Nov. 2	6:20 am-5:25pm	6:10am-5:15pm
Mon. Nov. 3-Sun. Nov. 9	6:30 am-5:15 pm	6:20 am-5:00 pm
Mon. Nov. 10-Sun. Nov. 16	6:40 am-5:05 pm	6:30 am-4:55 pm
Mon. Nov. 17-Sun. Nov. 23	6:50 am-5:00 pm	6:40 am-4:45 pm
Mon. Nov. 24-Sun. Nov. 30	7:00 am-4:50 pm	6:50 am-4:40 pm
Mon. Dec. 1-Sun. Dec. 7	7:10 am-4:50 pm	7:00 am-4:40 pm
Mon. Dec. 8-Sun. Dec. 14	7:15 am-4:50 pm	7:05 am-4:40 pm
Mon. Dec. 15-Sun. Dec. 21	7:20 am-4:50 pm	7:10 am-4:40 pm
Mon. Dec. 22-Sun. Dec. 28	7:25 am-4:55 pm	7:10 am-4:40 pm
Mon. Dec. 29-Sun. Jan. 4	7:25 am-5:00 pm	7:15 am-4:45 pm
Mon. Jan. 5-Sun. Jan. 11	7:25 am-5:05 pm	7:15 am-4:55 pm
Mon. Jan. 12-Sun. Jan. 18	7:25 am-5:15 pm	7:10 am-5:05 pm
Mon. Jan. 19-Sun. Jan. 25	7:20 am-5:25 pm	7:05 am-5:15 pm
Mon. Jan. 26-Fri. Jan. 31	7:10 am-5:30 pm	7:00 am-5:25 pm

Deer General Information

TO HUNT DEER IN WASHINGTON:

1. Purchase a big game hunting license with deer as a species option. See page 8.
2. Choose the appropriate deer transport tag for one of the following hunting methods: modern firearm, muzzleloader, or archery. **New transport rules apply, see page 61 for more information.**
3. The general season dates for the hunting method you have chosen are listed on the following pages. Hunt only the seasons outlined for the hunting method on your tag.
4. You may apply for hunts that are open to hunters by special permit only. You may choose special permit hunt choices listed for the hunting method for your tag. See pages 26-40 for the list of available permit hunts. See pages 18-19 for special permit application instructions.
5. When you are finished hunting you must report your hunting activity online (fishhunt.dfw.wa.gov) or by calling 360-902-2464. See page 10 for more information.

DEFINITIONS:

3 Pt. Minimum: A legal deer taken in these GMUs must have at least 3 antler points on one side. A 3x3, 3x2, or 3x1 are legal in a 3 pt. min. unit. An antler point must be at least one inch to be counted. See diagram on below.




Photo Credit: John Smith

Antler Points: To qualify as a point on a deer, an antler point must be at least one-inch long, measured on the longest side. See diagram below.

Antlerless: Deer without antlers. Doe or fawn deer are antlerless.

Any Buck: Any deer with visible antlers may be taken (fawns illegal).

Black-tailed Deer: Any member of black-tailed/mule deer (species *Odocoileus hemionus*) found west of a line drawn from the Canadian border south on the Pacific Crest Trail and along the Yakama Indian Reservation boundary in Yakima County to the Klickitat River; south down Klickitat River to the Columbia River.

Mule Deer: Any member of black-tailed/mule deer (species *Odocoileus hemionus*) found east of a line

drawn from the Canadian border south on the Pacific Crest Trail and along the Yakama Indian Reservation boundary in Yakima County to the Klickitat River; south down Klickitat River to the Columbia River.

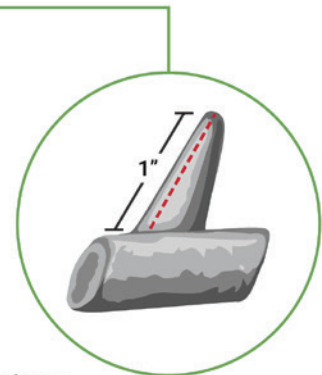
White-tailed Deer: Any white-tailed deer (member of the species *Odocoileus virginianus*), except the Columbian White-tailed Deer (species *Odocoileus virginianus leucurus*).

HUNTER PROSPECTS:

Check WDFW website at: dfw.wa.gov/hunting/locations/prospects in August each year for updated hunting information.

Deer Maps moved to pages 88 & 89.
 GMU maps moved to pages 104 & 105.

Antler point diagrams for deer



Antler points:

To qualify as a point, an antler point must be at least one-inch long, measured on the longest side.

3 point minimum GMUs:

All mule deer in 100, 200, and 300 series GMUs. White-tailed deer in GMUs 127, 130, 133, 136, 139, 142, 145, 149, 154, 162, 163, 166, 169, 172, 175, 178, 181, 186.

Black-tailed deer in GMU 578

Deer General Seasons

Modern Firearm General Deer Seasons

HUNT SEASON	2025 DATES	GAME MANAGEMENT UNITS (GMUS) SEE PAGE 80 FOR FIREARM RESTRICTION AREAS	LEGAL DEER
High Buck Hunts (See page 103 for information on U.S. Forest Service maps.)	Sept. 15-25	Alpine Lakes, Mount Baker, Glacier Peak, Pasayten, Olympic Peninsula**, Henry Jackson Wilderness Areas and Lake Chelan Recreation Area	3 pt. min.
GENERAL SEASON			
Black-tailed Deer	Oct. 11-31	407, 418, 426, 437, 448, 450, 454, 460, 466, 501 through 505, 506 ^{ad} , 510 through 520, 524, 530 ^{ad} , 550 through 560, 568, 572, 574, 601 through 621, 624 (except Deer Area 6020), 627 through 654, 658 through 699 ^d	Any buck
	Oct. 11-31	410, 411, 412, 413, 414, 415, 416, 417, 419, 420, 421, 422, 423, 424, 564 ^{a*} , 655 and Deer Area 6020	Any deer
	Oct. 11-31	578 ^d	3 pt. min.
White-tailed Deer	Oct. 11-24	101, 105, 108, 111, 113, 117 ^d , 121, 124	Any buck
	Oct. 11-21	203 through 284	Any buck
	Oct. 11-21	127 through 145, 149 ^d , 154, 162 through 186	3 pt. min.
	Oct. 11-21	373 ^d , 379 ^d , 381	Any deer
Mule Deer	Oct. 11-21	101 through 145, 149 ^d , 154, 162 through 186, 203 through 272, 278 ^d , 284, 328, 330 through 368, 372 ^{a*} , 373 ^d , 379 ^d , 381, 382 ^{a*} , 388	3 pt. min.
LATE GENERAL SEASON			
Black-tailed Deer	Nov. 13-16	407, 454, 466, 501 through 505, 506 ^{ad} , 510 through 520, 524, 530 ^{ad} , 550 through 560, 568, 572, 601 through 621, 624 (except Deer Area 6020), 627 through 654, 658 through 684, 699 ^d	Any buck
	Nov. 13-16	410 through 417, 419 through 424, 564 ^{a*} , 655, Deer Area 6020	Any deer
White-tailed Deer	Nov. 8-19	105, 108, 111, 113, 117 ^d , 121, 124	Any buck
YOUTH GENERAL SEASONS			
White-tailed Deer	Oct. 18-24	124	Any deer
	Oct. 18-21	127 through 142	3 pt. min. or antlerless

a See Big Game Closures on page 79. Columbian White-tailed Deer (CWTD) have recently been transplanted to the Ridgefield National Wildlife Refuge and may now be found in GMU 564 — as a reminder CWTD cannot be harvested as they are protected state and federally listed endangered species. Please refer to page 41 for visual characteristic between white-tailed and black-tailed deer. If you have any questions please call the Ridgefield NWR Manager at 360-887-2122.

d Visit: <http://www.fws.gov> for information about hunting on U.S. Fish and Wildlife Service refuge lands.

* GMUs 372, 382 and 564 are mainly private property. Hunters are advised to research ownership and access before hunting in these units.

** Includes Buckhorn, Brother's, Wonder Mountain, Mount Skokomish, and Colonel Bob Wilderness Areas.

LICENSE REQUIRED:

A valid big game hunting license, which includes deer as a species option.

TAG REQUIRED:

Valid modern firearm deer or multi-season tag.

HUNTING METHOD:

- Modern firearm tag holders can only hunt during modern firearm seasons and may use archery, muzzleloader, crossbow, or modern firearm equipment. Hunting equipment must meet regulations on page 75.
- Baiting Regulations for deer and elk have been adopted (see page 76).

BAG LIMIT:

One (1) deer per hunter during the license year except where otherwise permitted by department rule, even if permits are drawn for more than one deer hunt category.

HUNTER ORANGE AND/OR FLUORESCENT HUNTER PINK:

Is required for anyone hunting in an area open to modern firearm general deer or elk seasons. See page 10.

FIREARM RESTRICTIONS & HUNTING CLOSURES:

The GMU you hunt in may be affected by a firearm restriction or a hunting closure. See page 80 for a full list of Commission-designated firearm restrictions by county. See page 79 for a list of restricted or hunting closure areas. Other firearm restriction or hunting closure areas are established by local ordinance. Consult your local sheriff or city for other restriction areas.

SEASON OVERLAP:

Early archery deer and early muzzleloader deer hunters hunt in common with modern firearm hunters in the high buck season in Wilderness Areas and Lake Chelan Recreation Area.

Early and late modern deer overlaps antlerless second deer permit hunts (which allow any legal hunt method) in GMUs: 411–415, 420, 422.

NIGHT HUNTING AND HOUND HUNTING DURING DEER AND ELK HUNTING SEASONS

Hunting at night:

- It is unlawful to hunt bobcat and raccoon at night during modern firearm deer or elk general seasons that occur in October and November in eastern and western Washington. A small game license is required to harvest a bobcat or raccoon.
- Hunting big game with the aid of an artificial light, spotlight, or night vision equipment is prohibited. Night vision equipment includes electronic light amplification devices, thermal imaging devices, and other comparable equipment used to enhance night vision. Coyote may be hunted at night with lights year round, EXCEPT it is unlawful to hunt coyote at night during modern firearm deer or elk general seasons that occur in October and November in eastern and western Washington.

Hound hunting:

- Dogs may be used to hunt raccoon, EXCEPT it is unlawful to hunt raccoons with dogs during modern firearm deer or elk general seasons that occur in October and November in eastern and western Washington.
- Dogs may be used to assist with the recovery of wounded big game except bear and cougar (see page 77).

Small Game Seasons

- Will be published in the Game Bird and Small Game Regulations pamphlet in June.

PERMIT ONLY UNITS:

The following GMUs require a special permit to hunt deer: 290 Desert, 329 Quilomene, 371 Alkali, and 485 Green River.

GMUs CLOSED TO DEER HUNTING:

157 Mill Creek Watershed, 490 Cedar River, and 522 Loo-wit

Archery General Deer Seasons

HUNT SEASON	2025 DATES	GAME MANAGEMENT UNITS (GMUS) SEE PAGE 80 FOR FIREARM RESTRICTION AREAS	LEGAL DEER
EARLY ARCHERY GENERAL DEER SEASONS			
Black-tailed Deer	Sept. 1-26	407, 410, 411 ^h , 412 ^h , 413 ^h , 414 ^h , 415 ^h , 416, 417, 418, 419, 420 ^h , 421, 422 ^h , 423, 424, 426, 437, 448, 450, 454, 466, 501, 504, 505, 554, 564 ^{a*} , 568, 621 through 636, 648 through 652, 654 through 673, 684 ^d	Any deer
	Sept. 1-26	460, 503, 574, 601 through 618, 638, 642, 653, 681 and 699 ^d	Any buck
	Sept. 1-26	578 ^d	3 pt. min.
	Sept. 1-21	510, 513, 516, 520, 524, 530 ^{ad} , 556	Any deer
	Sept. 1-21	506 ^{ad} , 550, 560, 572	Any buck
White-tailed Deer	Sept. 1-26	101 through 124	Any buck
	Sept. 1-26	204 through 250, 254 through 284 ^d , 373 ^d , 379 ^d , 381	Any deer
	Sept. 1-26	127 through 142, 145, 149 ^d , 166, 169, 172, 175, 186	3 pt. min.
	Sept. 1-22	154, 162, 163, 178, 181	3 pt. min.
Mule Deer	Sept. 1-26	101 through 136, 145, 149, 166 through 175, 186, 204 through 250, 254 through 278, 334, 382 [*] , 388	3 pt. min.
	Sept. 1-26	139, 142, 284, 372 [*] , 373 ^d , 379 ^d , 381, Deer Area 3334	3 pt. min. or antlerless
	Sept. 1-21	154, 162, 163, 178, 181, 251, 328, 335, 336, 340, 346, 352, 356, 360, 364, 368	3 pt. min.
LATE ARCHERY GENERAL DEER SEASONS			
Black-tailed Deer	Nov. 26-Dec. 15	437, 466, 510 through 520, 524	Any deer
	Nov. 26-Dec. 15	448, 460, 506 ^{ad} , 530 ^{ad} , 560, 572, 601, 603 through 618, 638, 642, 681, 699 ^d	Any buck
	Nov. 26-Dec. 31	407, 410, 411 ^h , 412 ^h , 413 ^h , 414 ^h , 415 ^h , 416, 417, 419, 420 ^h , 421, 422 ^h , 423, 424, 454, 505, 564 ^{a*} , 624, 627, 636, 648, 652, 654, 655, 660 through 672	Any deer
White-tailed Deer	Nov. 10-Dec. 15	101	Any buck
	Nov. 25-Dec. 15	105, 108, 117 ^d , 121, 124	Any buck
	Nov. 25-Dec. 15	127	3 pt. min.
	Nov. 20-Dec. 8	145, 163, 178, 272, 278 ^d	3 pt. min.
	Nov. 20-Dec. 8	373 ^d	Any deer
	Nov. 26-Dec. 15	204, 209, 215, 233, 243	Any deer
Mule Deer	Nov. 21-30	209, 215, 233, 243, 250	3 pt. min.
	Nov. 26-Dec. 8	336, 342, 346, 352, 364, 388, Deer Area 3682	3 pt. min.
	Nov. 20-Dec. 8	145, 163, 178, 272, 278	3 pt. min.
	Nov. 20-Dec. 8	373 ^d , Deer Area 3372	3 pt. min. or antlerless
	Dec. 1-8	382 [*]	3 pt. min.

LICENSE REQUIRED:

A valid big game hunting license which includes deer as a species option.

TAG REQUIRED:

Valid archery deer or multi-season tag.

HUNTING METHOD:

- **Archery Only.** Archery tag holders can only hunt during archery seasons and must hunt with archery equipment. Archery equipment must meet regulations on page 75. Mechanical broadheads are legal to use for hunting.
- **Baiting Regulations for deer and elk have been adopted (see page 76).**

BAG LIMIT:

One (1) deer per hunter during the license year except where otherwise permitted by department rule, even if permits are drawn for more than one deer hunt category.

SEASON OVERLAP:

Early archery deer overlaps modern firearm high buck hunt.

Early and late archery deer may overlap damage control hunts for elk in Elk Areas 3911 and 3912 in portions of GMUs: 328, 329, 334, 335, 336, 340, 342, 368.

Early archery deer overlaps modern firearm elk hunts in GMU 251 and Elk Area 2032.

Late archery deer overlaps late muzzleloader deer in GMUs: 407, 410-417, 419-422, 448, 454, 460, 564, 654, 666, 667.

Late muzzleloader elk seasons overlap late archery deer seasons in GMUs: 454, 505, 564, 618, 666, 667.

Early and late archery deer overlaps antlerless second deer permit hunts (which allow any legal hunt method) in GMUs: 411-415, 420, 422.

HUNTER ORANGE AND/OR FLUORESCENT HUNTER PINK:

Is required for anyone hunting in an area open to modern firearm general deer or elk seasons. See page 10.

Note: Grouse, black bear, cougar, mountain goat, and bighorn sheep seasons may be open concurrent with archery seasons.

HOUND HUNTING:

- **Dogs may be used to assist with the recovery of wounded big game except bear and cougar (see page 77).**

a See Big Game Closures on page 79. Columbian White-tailed Deer (CWTD) have recently been transplanted to the Ridgefield National Wildlife Refuge and may now be found in GMU 564 - as a reminder CWTD cannot be harvested as they are protected state and federally listed endangered species. Please refer to page 41 for visual characteristic between white-tailed and black-tailed deer. If you have any questions please call the Ridgefield NWR Manager at 360-887-2122.

d Visit <http://www.fws.gov/> for information about hunting on U.S. Fish and Wildlife Service refuge lands.

h Must wear hunter orange and/or fluorescent hunter pink.

* GMUs 372, 382 and 564 are mainly private property. Hunters are advised to research ownership and access before hunting in these units.

Muzzleloader General Deer Seasons

HUNT SEASON	2025 DATES	GAME MANAGEMENT UNITS (GMUS) SEE PAGE 80 FOR FIREARM RESTRICTION AREAS	LEGAL DEER
High Buck Hunts (See page 103 for information on U.S. Forest Service maps.)	Sept. 15-25	Alpine Lakes, Glacier Peak, Pasayten, Mount Baker, Olympic Peninsula**, Henry Jackson Wilderness areas, and Lake Chelan Recreation Area	3 pt. min.
EARLY MUZZLELOADER GENERAL DEER SEASONS			
Black-tailed Deer	Sept. 27-Oct. 5	407, 418, 426, 437, 448, 450, 501, 503, 504, 505, 506 ^{ad} , 510, 513, 516, 520, 530 ^{ad} , 550, 554, 560, 568, 572, 574, 603, 607, 612, 615, 621, 624 (except Deer Area 6020), 633 through 651, 660, 663, 672, 673	Any buck
	Sept. 27-Oct. 5	410, 411 ^h , 412 ^h , 413 ^h , 414 ^h , 415 ^h , 416, 417, 419, 420 ^h , 421, 422 ^h , 423, 424, 454, 564 ^{**} , 627, 652, 655, 666, 684 ^d , Deer Area 6020	Any deer
	Sept. 27-Oct. 5	578 ^d	3 pt. min.
White-tailed Deer	Sept. 27-Oct. 5	101 through 124, 203, 204, 209, 215, 231, 233, 239, 242 through 246, 247, 248, 250, 251, 254, 260, 262, 266, 269, 272, 278 ^d , 284	Any buck
	Sept. 27-Oct. 5	127, 130, 133, 136, 139, 142, 145, 149 ^d , 175, 181, 186	3 pt. min.
	Sept. 27-Oct. 5	373 ^d , 379 ^d	Any deer
Mule Deer	Sept. 27-Oct. 5	101 through 145, 149 ^d , 175, 181, 186, 203, 204, 209, 215, 231, 233, 239, 242 through 246, 248, 250, 251, 254, 260, 262, 266, 269, 272, 278 ^d , 284, 328, 330 through 342, 352 through 368, 373 ^d , 379 ^d	3 pt. min.
	Sept. 27-Oct. 5	Deer Areas 3334 and 3372	3 pt. min. or antlerless
LATE MUZZLELOADER GENERAL DEER SEASONS			
Black-tailed Deer	Nov. 26-Dec. 15	407, 410, 411 ^h , 412 ^h , 413 ^h , 414 ^h , 415 ^h , 416, 417, 419, 420 ^h , 421, 422 ^h , 423, 424, 454, 504, 564 ^{**} , 633, 654, 666, 667, and 684 ^d	Any deer
	Nov. 26-Dec. 15	448, 460, 501, 602, 621, 651, 658, 673	Any buck
White-tailed Deer	Nov. 26-Dec. 8	113	Any buck
	Nov. 25-Dec. 8	130, 133, 136, 139, 142	3 pt. min.
	Nov. 20-Dec. 8	172, 181	3 pt. min.
	Nov. 25-Dec. 8	379 ^d , 381	Any deer
Mule Deer	Nov. 25-Dec. 8	379 ^d , 381	3 pt. min.
	Nov. 20-30	382 [*]	3 pt. min.

a See Big Game Closures on page 79. Columbian White-tailed Deer (CWTD) have recently been transplanted to the Ridgefield National Wildlife Refuge and may now be found in GMU 564 - as a reminder CWTD cannot be harvested as they are protected state and federally listed endangered species. Please refer to page 41 for visual characteristic between white-tailed and black-tailed deer. If you have any questions please call the Ridgefield NWR Manager at 360-887-2122.

d Visit <http://www.fws.gov/> for information about hunting on U.S. Fish and Wildlife Service refuge lands.

h Must wear hunter orange and/or fluorescent hunter pink.

***** GMU 382 and 564 are mainly private property. Hunters are advised to research ownership and access before hunting in these units.

****** Includes Buckhorn, Brother's, Wonder Mountain, Mount Skokomish, and Colonel Bob Wilderness Areas.



Photo by Paul La Pointe

LICENSE REQUIRED:

A valid big game hunting license which includes deer as a species option.

TAG REQUIRED:

Valid muzzleloader deer or multi-season tag.

HUNTING METHOD:

- Muzzleloader tag holders can only hunt during muzzleloader seasons and must hunt with muzzleloader, crossbow, or archery equipment. Hunting equipment must meet regulations on page 75.
- Baiting Regulations for deer and elk have been adopted (see page 76).

BAG LIMIT:

One deer per hunter during the hunting season, except for holders of second deer special permits and tags.

SEASON OVERLAP:

Muzzleloader high buck hunt overlaps the modern firearm high buck hunt.

Early muzzleloader deer may overlap damage control hunts for elk in Elk Areas 3911 and 3912 in portions of GMUs: 328, 329, 334, 335, 336, 340, 342, 368.

Late muzzleloader deer overlaps late archery deer in GMUs: 407, 410-417, 419-422, 448, 454, 460, 564, 654, 666, 667.

Early and late muzzleloader deer overlaps antlerless second deer permit hunts (which allow any legal hunt method) in GMUs: 411-415, 420, 422.

HUNTER ORANGE AND/OR FLUORESCENT HUNTER PINK:

Is required for anyone hunting in an area open to modern firearm general deer or elk seasons. See page 10.

FIREARM RESTRICTIONS & HUNTING CLOSURES:

The GMU you hunt in may be affected by a firearm restriction or a hunting closure. See page 80 for a full list of Commission-designated firearm restrictions by county. See page 79 for a list of restricted or hunting closure areas. Other firearm restriction or hunting closure areas are established by local ordinance. Consult your local sheriff or city for other restriction areas.

HOUND HUNTING:

- Dogs may be used to assist with the recovery of wounded big game except bear and cougar (see page 77).

Deer Special Permits

APPLICATION SUBMISSION PERIOD: APRIL 28-MIDNIGHT ON MAY 28, 2025

- [These hunts are for special permit holders only. See pages 18-19 for instructions on how to apply.](#)
- You may purchase and submit up to seven deer special permit applications; one permit application per hunt category, for which you qualify, as listed in the following tables.
- **You may only hunt with the hunting method in compliance with your tag.**
- Only one deer may be taken per hunter during the hunting season, except for successful second deer permit applicants.
- If you have a hunter education deferral for 2025 you may not apply for special permits. See wdfw.wa.gov/hunting/requirements/education/deferral-program for information on the deferral process and hunter education requirements.
- **Some private timberland owners are limiting access or charging fees for access. If you cannot secure access in advance to hunt areas, do not apply for these hunts.**

Special Hunt Application Required (Category): Quality Deer

Who May Apply: Anyone possessing the required license/transport tag may apply. You may only hunt with the hunting method in compliance with your tag.

Notes: Hunters can expect lower than average hunter densities, greater potential for success, or good hunt timing during these hunts.

Hunt Choices Allowed: Up to 2 hunt choices may be selected for this category. Use the 4-digit "Hunt Choice" number below when submitting your application.

Quality Deer Hunts

You will owe one hunting activity report for EACH special permit awarded, IN ADDITION to your general season hunting activity report.

HUNT CHOICE	HUNT NAME	HUNT NOTES	TAG REQUIRED TO APPLY	HUNT DATES	LEGAL DEER	UNIT/AREA	PERMITS	2024 APPS/AVG POINTS
1000	Kelly Hill White-tailed Buck		Modern	Nov. 20-24	White-tailed, Any buck	GMU 105	5	64/11
1001	Kelly Hill Mule Deer Buck		Modern	Nov. 3-24	Mule deer, 3 pt. min.	GMU 105	1	89/14
1002	Douglas White-tailed Buck		Modern	Nov. 20-24	White-tailed, Any buck	GMU 108	5	53/6
1003	Douglas Mule Deer Buck		Modern	Nov. 3-24	Mule deer, 3 pt. min.	GMU 108	1	54/4
1004	Aladdin White-tailed Buck		Modern	Nov. 20-24	White-tailed, Any buck	GMU 111	5	73/7
1005	Aladdin Mule Deer Buck		Modern	Nov. 3-24	Mule deer, 3 pt. min.	GMU 111	1	74/16
1006	Selkirk Mule Deer Buck		Modern	Nov. 3-24	Mule deer, 3 pt. min.	GMU 113	1	112/11
1007	49 Degrees North White-tailed Buck	D	Modern	Nov. 20-24	White-tailed, Any buck	GMU 117	5	120/6
1008	49 Degrees North Mule Deer Buck	D	Modern	Nov. 3-24	Mule deer, 3 pt. min.	GMU 117	1	102/17
1009	Huckleberry White-tailed Buck		Modern	Nov. 20-24	White-tailed, Any buck	GMU 121	5	203/15
1010	Huckleberry Mule Deer Buck		Modern	Nov. 3-24	Mule deer, 3 pt. min.	GMU 121	1	217/16
1011	Mt. Spokane	C	Modern	Nov. 1-24	Any buck	GMU 124	5	153/10
1012	Mica Peak	C	Modern	Nov. 1-24	3 pt. min.	GMU 127	5	152/11
1013	Cheney	C	Modern	Nov. 1-24	3 pt. min.	GMU 130	5	114/8
1014	Roosevelt	C	Modern	Nov. 1-24	3 pt. min.	GMU 133	5	183/10
1015	Harrington	C	Modern	Nov. 1-24	3 pt. min.	GMU 136	5	279/7
1016	Steptoe	C	Modern	Nov. 1-24	3 pt. min.	GMU 139	5	149/8
1017	Almota	C	Modern	Nov. 1-24	3 pt. min.	GMU 142	5	152/17
1018	Dayton	C	Modern	Nov. 20-24	3 pt. min.	GMU 162	5	431/12
1019	Tucannon		Modern	Nov. 20-24	3 pt. min.	GMU 166	2	352/10
1020	Wenaha West		Modern	Nov. 9-15	Mule deer, 3 pt. min.	Deer Area 1008	2	91/14
1021	Wenaha East		Modern	Nov. 9-15	Mule deer, 3 pt. min.	Deer Area 1009	5	133/12
1022	Grande Ronde		Modern	Nov. 20-24	3 pt. min.	GMU 186	1	134/12
1023	East Okanogan		Modern	Nov. 1-20	Any buck	GMU 204	10	886/13
1024	Sinlahekin		Modern	Nov. 1-20	Any buck	GMU 215	10	850/13
1025	Chewuch		Modern	Nov. 1-20	Any buck	GMU 218	15	980/18
1026	Pearrygin		Modern	Nov. 1-20	Any buck	GMU 224	15	1796/15

▲ Use numbers in this column for the Hunt Choice Number when submitting your Special Permit application
For Deer Hunt Notes, please see page 40

Category continued on next page...

Quality Deer Hunts (Continued)

You will owe one hunting activity report for EACH special permit awarded, IN ADDITION to your general season hunting activity report.

HUNT CHOICE	HUNT NAME	HUNT NOTES	TAG REQUIRED TO APPLY	HUNT DATES	LEGAL DEER	UNIT/AREA	PERMITS	2024 APPS/AVG POINTS
1027	Gardner		Modern	Nov. 1-20	Any buck	GMU 231	10	480/13
1028	Pogue		Modern	Nov. 1-20	Any buck	GMU 233	15	475/13
1029	Alta		Modern	Nov. 1-20	Any buck	GMU 242	15	824/15
1030	Manson		Modern	Nov. 1-20	Any buck	GMU 243	7	319/12
1031	Chiwawa		Modern	Nov. 1-20	Any buck	GMU 245	17	1210/17
1032	Slide Ridge		Modern	Nov. 1-20	Any buck	GMU 246	10	575/18
1033	Entiat		Modern	Nov. 1-20	Any buck	GMU 247	15	3919/19
1034	Swakane		Modern	Nov. 1-20	Any buck	GMU 250	9	816/13
1035	Mission		Modern	Nov. 1-20	Any buck	GMU 251	7	803/17
1036	Desert		Modern	Oct. 18-26	Any buck	GMU 290	18	2521/13
1037	Desert		Modern	Nov. 1-9	Any buck	GMU 290	5	3842/16
1038	Naneum		Modern	Nov. 10-16	Any buck	GMU 328	15	536/12
1039	Quilomene		Modern	Nov. 3-16	Any buck	GMU 329	20	1113/15
1040	Teanaway		Modern	Nov. 10-16	Any buck	GMU 335	29	735/10
1041	L.T. Murray		Modern	Nov. 3-16	Any buck	GMUs 336, 340	5	482/12
1042	Bethel		Modern	Nov. 3-16	Any buck	GMU 360	5	236/13
1043	Cowiche		Modern	Nov. 3-16	Any buck	GMU 368	10	465/14
1044	Alkali	B, H	Modern	Oct. 25-Nov. 9	Any buck	GMU 371	11	1088/13
1045	Grayback		Modern	Nov. 3-25	3 pt. min.	GMU 388	20	721/10
1046	Nooksack	Q	Modern	Nov. 1-12	Any buck	GMU 418	25	139/7
1047	Diablo (formerly Skagit)		Modern	Nov. 1-17	Any buck	GMU 426	10	66/4

Use numbers in this column for the Hunt Choice Number when submitting your Special Permit application
 For Deer Hunt Notes, please see page 40

Category continued on next page...

Quality Deer Hunts (Continued)

You will owe one hunting activity report for EACH special permit awarded, IN ADDITION to your general season hunting activity report.

HUNT CHOICE	HUNT NAME	HUNT NOTES	TAG REQUIRED TO APPLY	HUNT DATES	LEGAL DEER	UNIT/AREA	PERMITS	2024 APPS/AVG POINTS
1048	Sauk	Q	Modern	Nov. 1-12	Any buck	GMU 437	25	198/5
1049	Stillaguamish	Q	Modern	Nov. 1-17	Any buck	GMU 448	12	160/8
1050	Snoqualmie	H	Modern	Nov. 1-12	Any buck	GMU 460	10	108/7
1051	Green River	H	Any	Oct. 25-29 and Nov. 22-26	Any buck	GMU 485	5	386/12
1052	Lincoln	H	Modern	Nov. 1-12	Any buck	GMU 501	4	117/11
1053	Mossyrock	C	Modern	Nov. 1-12	Any buck	GMU 505	2	87/11
1054	Willapa Hills		Modern	Nov. 1-12	Any buck	GMU 506	4	313/9
1055	Stormking		Modern	Nov. 1-12	Any buck	GMU 510	1	43/14
1056	South Rainier		Modern	Nov. 1-12	Any buck	GMU 513	1	39/8
1057	Packwood		Modern	Nov. 1-12	Any buck	GMU 516	1	86/14
1058	Winston	Q	Modern	Nov. 1-12	Any buck	GMU 520	4	276/12
1059	Ryderwood	Q	Modern	Nov. 1-12	Any buck	GMU 530	4	279/10
1060	Coweeman	Q	Modern	Nov. 1-12	Any buck	GMU 550	4	317/9
1061	Toutle	Q	Modern	Nov. 1-12	Any buck	GMU 556	1	297/11
1062	Lewis River		Modern	Nov. 1-12	Any buck	GMU 560	1	118/1
1063	Washougal		Modern	Nov. 1-12	Any buck	GMU 568	2	156/18
1064	Siouxon		Modern	Nov. 1-12	Any buck	GMU 572	1	85/8
1065	Wind River		Modern	Nov. 13-21	Any buck	GMU 574	20	351/9
1066	West Klickitat	D	Modern	Nov. 13-21	3 pt. min.	GMU 578	15	446/10
1067	Mason		Modern	Nov. 1-12	Any buck	GMU 633	10	138/8
1068	Wynoochee	Q	Modern	Nov. 1-12	Any buck	GMU 648	8	122/6
1069	Satsop	Q	Modern	Nov. 1-12	Any buck	GMU 651	10	184/7
1070	White River		Modern	Nov. 1-12	Any buck	GMU 653	10	134/8
1071	Mashel	Q	Modern	Nov. 1-12	Any buck	GMU 654	10	76/7
1072	Minot Peak	Q	Modern	Nov. 1-12	Any buck	GMU 660	5	153/6
1073	Capitol Peak		Modern	Nov. 1-12	Any buck	GMU 663	8	146/8
1074	Skookumchuck	C, Q	Modern	Nov. 1-12	Any buck	GMU 667	10	251/9
1075	Fall River	Q	Modern	Nov. 1-12	Any buck	GMU 672	5	146/8
1076	Chiliwist		Archery	Nov. 21-30	Any buck	GMU 239	10	133/8
1077	Chiwawa		Archery	Dec. 2-9	Any buck	GMU 245	6	221/13
1078	Slide Ridge		Archery	Dec. 2-9	Any buck	GMU 246	1	109/14
1079	Entiat		Archery	Nov. 20-29	Any buck	GMU 247	30	829/11
1080	Desert		Archery	Sept. 1-28	Any buck	GMU 290	10	393/8
1081	Desert		Archery	Nov. 15-30	Any buck	GMU 290	17	686/10
1082	Naneum		Archery	Nov. 27-Dec. 8	Any buck	GMU 328	4	102/7
1083	Quilomene		Archery	Nov. 27-Dec. 8	Any buck	GMU 329	6	176/10
1084	Teanaway		Archery	Nov. 27-Dec. 8	Any buck	GMU 335	13	130/7
1085	Kitsap		Archery	Nov. 1-12	Any buck	GMU 627	10	55/4
1086	Skookumchuck	C, Q	Archery	Nov. 1-12	Any buck	GMU 667	10	55/6
1087	Blue Mtns. Foothills	C, D	Muzzleloader	Nov. 20-Dec. 8	White-tailed, 3 pt. min.	GMUs 149, 154, 162, 166	45	246/7
1088	Alta		Muzzleloader	Nov. 24-29	Any buck	GMU 242	10	170/11
1089	Chiwawa		Muzzleloader	Nov. 24-29	Any buck	GMU 245	2	178/13
1090	Slide Ridge		Muzzleloader	Nov. 24-29	Any buck	GMU 246	1	100/22
1091	Mission		Muzzleloader	Nov. 24-29	Any buck	GMU 251	9	260/10
1092	Desert		Muzzleloader	Oct. 4-12	Any buck	GMU 290	2	504/14
1093	Teanaway		Muzzleloader	Nov. 3-9	Any buck	GMU 335	5	122/12
1094	L.T. Murray		Muzzleloader	Nov. 3-9	Any buck	GMUs 336, 340	1	94/8
1095	Bald Mountain		Muzzleloader	Nov. 3-9	Any buck	GMUs 342, 346	2	91/17
1096	Naneum		Muzzleloader	Nov. 3-9	Any buck	GMU 328	1	81/10
1097	Quilomene		Muzzleloader	Sept. 20-28	Any buck	GMU 329	2	139/8
1098	Olympic		Muzzleloader	Nov. 1-12	Any buck	GMU 621	10	69/6

Use numbers in this column for the Hunt Choice Number when submitting your Special Permit application
 For Deer Hunt Notes, please see page 40

Special Hunt Application Required (Category): Buck Deer

Who May Apply: Anyone possessing the required license/transport tag may apply. You may hunt only with the hunting method in compliance with your tag.

Hunt Choices Allowed: Up to 4 hunt choices may be selected for this category. Use the 4-digit "Hunt Choice" number below to submit your application.

Buck Deer Hunts

You will owe one hunting activity report for EACH special permit awarded, IN ADDITION to your general season hunting activity report.

HUNT CHOICE	HUNT NAME	HUNT NOTES	TAG REQUIRED TO APPLY	HUNT DATES	LEGAL DEER	UNIT/AREA	PERMITS	2024 APPS/AVG POINTS
1200	Palouse	C, D	Modern	Nov. 8-19	White-tailed, 3 pt. min.	GMUs 127-142	300	1350/5
1201	Blue Mtns. Foothills West	C, D	Modern	Nov. 8-19	White-tailed, 3 pt. min.	GMUs 149, 154, 162, 163, 166	60	2072/9
1202	Blue Mtns. Foothills East	C, D	Modern	Nov. 8-19	White-tailed, 3 pt. min.	GMUs 145, 172, 178, 181	25	1216/7
1203	Mayview	C	Any	Nov. 16-19	3 pt. min.	GMU 145	15	458/7
1204	Lick Creek		Modern	Nov. 20-24	3 pt. min.	GMU 175	1	1101/8
1205	East Okanogan		Modern	Nov. 1-20	Any white-tailed buck	GMU 204	20	2925/10
1206	Sinlahekin		Modern	Nov. 1-20	Any white-tailed buck	GMU 215	20	1854/11
1207	Chewuch		Modern	Nov. 1-20	Any white-tailed buck	GMU 218	10	826/10
1208	Pearrygin		Modern	Nov. 1-20	Any white-tailed buck	GMU 224	10	1405/9
1209	Gardner		Modern	Nov. 1-20	Any white-tailed buck	GMU 231	10	624/9
1210	Pogue		Modern	Nov. 1-20	Any white-tailed buck	GMU 233	10	713/9
1211	Chiliwist		Modern	Nov. 1-20	Any white-tailed buck	GMU 239	10	699/11
1212	Alta		Modern	Nov. 1-20	Any white-tailed buck	GMU 242	10	829/9
1213	Ritzville	C	Modern	Nov. 1-20	Any buck	GMU 284	9	1417/11
1214	Hoko		Modern	Nov. 1-12	Any buck	GMU 601	5	159/8
1215	SolDuc		Modern	Nov. 1-12	Any buck	GMU 607	5	259/8
1216	Goodman	Q	Modern	Nov. 1-12	Any buck	GMU 612	5	129/6

Use numbers in this column for the Hunt Choice Number when submitting your Special Permit application
For Deer Hunt Notes, please see page 40

Category continued on next page...

Buck Deer Hunts (Continued)

You will owe one hunting activity report for EACH special permit awarded, IN ADDITION to your general season hunting activity report.

HUNT CHOICE	HUNT NAME	HUNT NOTES	TAG REQUIRED TO APPLY	HUNT DATES	LEGAL DEER	UNIT/AREA	PERMITS	2024 APPS/AVG POINTS
1217	Clearwater	Q	Modern	Nov. 1-12	Any buck	GMU 615	5	260/7
1218	Quinault Ridge	Q	Modern	Nov. 1-12	Any buck	GMU 638	1	212/4
1219	North River	C, Q	Modern	Nov. 1-12	Any buck	GMU 658	4	360/8
1220	Williams Creek	Q	Modern	Nov. 1-12	Any buck	GMU 673	3	446/7
1221	Bear River-Long Beach	Q	Modern	Nov. 1-12	Any buck	GMUs 681, 684	2	227/7
1222	St. Andrews		Modern	Nov. 1-20	Any buck	GMU 254	4	758/14
1223	Big Bend		Archery	Dec. 1-8	Any buck	GMU 248	10	251/6
1224	Ritzville	C	Archery	Dec. 1-16	Any buck	GMU 284	4	157/6
1225	Alkali	B, H	Archery	Sept. 1-20	Any buck	GMU 371	2	329/12
1226	Ringold	D	Archery	Nov. 15-24	Any buck	GMU 379	5	161/8
1227	Whitcomb	D	Archery	Sept. 28-Oct. 10	Any buck	Deer Area 3071	10	121/7
1228	Paterson	D	Archery	Sept. 28-Oct. 10	Any buck	Deer Area 3072	10	146/7
1229	West Klickitat	D	Archery	Nov. 22-29	3 pt. min.	GMU 578	20	211/6
1230	Skokomish		Archery	Nov. 1-12	Any buck	GMU 636	5	109/6
1231	Parker Lake	F	Muzzleloader	Nov. 26-Dec. 8	Any white-tailed buck	Deer Area 1031	5	53/8
1232	Blue Creek	C	Muzzleloader	Sept. 27-Oct. 5	3 pt. min.	GMU 154	10	70/4
1233	Dayton	C	Muzzleloader	Sept. 27-Oct. 5	3 pt. min.	GMU 162	15	107/5
1234	Marengo	C	Muzzleloader	Sept. 27-Oct. 5	3 pt. min.	GMU 163	10	39/4
1235	Tucannon		Muzzleloader	Sept. 27-Oct. 5	3 pt. min.	GMU 166	5	124/6
1236	Wenaha		Muzzleloader	Sept. 27-Oct. 5	3 pt. min.	GMU 169	20	66/4
1237	Mountain View		Muzzleloader	Sept. 27-Oct. 5	3 pt. min.	GMU 172	15	67/5
1238	Peola	C	Muzzleloader	Sept. 27-Oct. 5	3 pt. min.	GMU 178	10	34/3
1239	Ritzville	C	Muzzleloader	Nov. 21-30	Any buck	GMU 284	1	192/7
1240	Alkali	B, H	Muzzleloader	Sept. 20-Oct. 10	Any buck	GMU 371	1	366/10
1241	Kahlotus	C	Muzzleloader	Sept. 27-Oct. 5	Any buck	GMU 381	20	161/5
1242	Whitcomb	D	Muzzleloader	Nov. 15-23	Any buck	Deer Area 3071	5	221/4
1243	Paterson	D	Muzzleloader	Nov. 15-23	Any buck	Deer Area 3072	5	241/13
1244	West Klickitat	D	Muzzleloader	Nov. 30-Dec. 8	3 pt. min.	GMU 578	20	207/7
1245	Dickey	Q	Muzzleloader	Nov. 1-12	Any buck	GMU 602	5	33/9
1246	Copalis-Matheny	Q	Muzzleloader	Nov. 1-12	Any buck	GMUs 618, 642	5	43/7
1247	Moses Coulee		Muzzleloader	Nov. 24-Dec. 2	Any buck	GMU 269	3	399/8

Use numbers in this column for the Hunt Choice Number when submitting your Special Permit application
For Deer Hunt Notes, please see page 40

Special Hunt Application Required (Category): Antlerless Deer

Who May Apply: Anyone possessing the required license/transport tag may apply. You may only hunt with the hunting method in compliance with your tag.

Hunt Choices Allowed: Up to 4 hunt choices may be selected for this category. Use the 4-digit "Hunt Choice" number below to submit your application.

Antlerless Deer Hunts

You will owe one hunting activity report for EACH special permit awarded, IN ADDITION to your general season hunting activity report.

HUNT CHOICE	HUNT NAME	HUNT NOTES	TAG REQUIRED TO APPLY	HUNT DATES	LEGAL DEER	UNIT/AREA	PERMITS	2024 APPS/AVG POINTS
1300	Mayview	C	Modern	Nov. 1-12	Antlerless	GMU 145	15	470/5
1301	Prescott	C, D	Modern	Nov. 1-12	Antlerless	GMU 149	20	912/5
1302	Blue Creek	C	Modern	Nov. 8-18	White-tailed, antlerless	GMU 154	15	551/5
1303	Dayton	C	Modern	Nov. 8-18	White-tailed, antlerless	GMU 162	15	891/5
1304	Ten Ten	C	Modern	Nov. 8-18	Antlerless	Deer Area 1010	5	290/5

Use numbers in this column for the Hunt Choice Number when submitting your Special Permit application
For Deer Hunt Notes, please see page 40

Category continued on next page...

Antlerless Deer Hunts (Continued)

You will owe one hunting activity report for EACH special permit awarded, IN ADDITION to your general season hunting activity report.

HUNT CHOICE	HUNT NAME	HUNT NOTES	TAG REQUIRED TO APPLY	HUNT DATES	LEGAL DEER	UNIT/AREA	PERMITS	2024 APPS/ AVG POINTS
1305	Marengo	C	Modern	Nov. 1-12	White-tailed, antlerless	GMU 163	15	363/4
1306	Marengo	C	Modern	Nov. 1-12	Antlerless	GMU 163	5	430/4
1307	Peola	C	Modern	Nov. 1-12	Antlerless	GMU 178	10	289/5
1308	Lincoln	H	Modern	Oct. 11-31	Antlerless	GMU 501	15	393/6
1309	Mossyrock	C	Modern	Oct. 11-31	Antlerless	GMU 505	30	483/6
1310	Winston	Q	Modern	Oct. 11-31	Antlerless	GMU 520	20	583/7
1311	Ryderwood	Q	Modern	Oct. 11-31	Antlerless	GMU 530	10	460/7
1312	Olympic		Modern	Oct. 11-31	Antlerless	GMU 621	5	485/8
1313	Coyle		Modern	Oct. 11-31	Antlerless	GMU 624	15	143/5
1314	Kitsap		Modern	Oct. 11-31	Antlerless	GMU 627	20	322/5
1315	Mason		Modern	Oct. 11-31	Antlerless	GMU 633	15	413/5
1316	Wynoochee	Q	Modern	Oct. 11-31	Antlerless	GMU 648	30	415/6
1317	Satsop	Q	Modern	Oct. 11-31	Antlerless	GMU 651	10	353/5
1318	Mashel	Q	Modern	Oct. 11-31	Antlerless	GMU 654	10	213/6
1319	North River	C, Q	Modern	Oct. 11-31	Antlerless	GMU 658	10	217/5
1320	Minot Peak	Q	Modern	Oct. 11-31	Antlerless	GMU 660	20	239/4
1321	Capitol Peak		Modern	Oct. 11-31	Antlerless	GMU 663	5	483/8
1322	Skookumchuck	C, Q	Modern	Oct. 11-31	Antlerless	GMU 667	20	362/5
1323	Williams Creek	Q	Modern	Oct. 11-31	Antlerless	GMU 673	5	219/5
1324	Buckrun	K	Modern	Sept. 1-Dec. 31	Antlerless	Buckrun	10	442/8
1325	Beezley		Archery	Sept. 1-26	Antlerless	GMU 272	40	157/4
1326	Beezley		Archery	Nov. 20-Dec. 8	Antlerless	GMU 272	40	225/5
1327	Wahluke		Archery	Sept. 1-26	Antlerless	GMU 278	40	90/2
1328	Wahluke		Archery	Nov. 20-Dec. 8	Antlerless	GMU 278	40	134/3
1329	Mashel	Q	Archery	Oct. 15-29	Antlerless	GMU 654	10	43/3
1330	Whitcomb	D	Archery	Oct. 15-29	Antlerless	Deer Area 3071	10	77/4
1331	Paterson	D	Archery	Oct. 15-29	Antlerless	Deer Area 3072	10	82/3
1332	Whitcomb	D	Muzzleloader	Nov. 29-Dec. 5	Antlerless	Deer Area 3071	10	117/5
1333	Paterson	D	Muzzleloader	Nov. 29-Dec. 5	Antlerless	Deer Area 3072	10	143/5
1334	Washtucna	C	Muzzleloader	Nov. 25-Dec. 8	Mule deer, antlerless	GMUs 139, 142, 284, 381	200	384/3
1335	Mayview	C	Muzzleloader	Sept. 27-Oct. 5	Mule deer, antlerless	GMU 145	5	42/4
1336	Prescott	C, D	Muzzleloader	Sept. 27-Oct. 5	Antlerless	GMU 149	10	100/5
1337	Blue Creek	C	Muzzleloader	Sept. 27-Oct. 5	Antlerless	GMU 154	10	54/3
1338	Ten Ten	C	Muzzleloader	Sept. 27-Oct. 5	Antlerless	Deer Area 1010	10	29/2
1339	Marengo	C	Muzzleloader	Sept. 27-Oct. 5	Antlerless	GMU 163	5	34/4
1340	Peola	C	Muzzleloader	Sept. 27-Oct. 5	Antlerless	GMU 178	5	22/3
1341	Mossyrock	C	Muzzleloader	Sept. 27-Oct. 5	Antlerless	GMU 505	10	27/4
1342	Winston	Q	Muzzleloader	Sept. 27-Oct. 5	Antlerless	GMU 520	5	29/5
1343	Ryderwood	Q	Muzzleloader	Sept. 27-Oct. 5	Antlerless	GMU 530	10	33/3
1344	Coweeman	Q	Muzzleloader	Sept. 27-Oct. 5	Antlerless	GMU 550	10	43/6
1345	Yale		Muzzleloader	Sept. 27-Oct. 5	Antlerless	GMU 554	2	28/9
1346	Olympic		Muzzleloader	Sept. 27-Oct. 5	Antlerless	GMU 621	25	49/2
1347	Coyle		Muzzleloader	Sept. 27-Oct. 5	Antlerless	GMU 624	20	25/1
1348	Mason		Muzzleloader	Sept. 27-Oct. 5	Antlerless	GMU 633	35	47/1
1349	Wynoochee	Q	Muzzleloader	Sept. 27-Oct. 5	Antlerless	GMU 648	25	53/2
1350	Satsop	Q	Muzzleloader	Nov. 26-Dec. 15	Antlerless	GMU 651	30	73/3
1351	Mashel	Q	Muzzleloader	Sept. 27-Oct. 5	Antlerless	GMU 654	20	33/2
1352	North River	C, Q	Muzzleloader	Sept. 27-Oct. 5	Antlerless	GMU 658	8	32/2
1353	Minot Peak	Q	Muzzleloader	Sept. 27-Oct. 5	Antlerless	GMU 660	5	26/4
1354	Capitol Peak		Muzzleloader	Sept. 27-Oct. 5	Antlerless	GMU 663	5	55/6
1355	Williams Creek	Q	Muzzleloader	Sept. 27-Oct. 5	Antlerless	GMU 673	5	29/3

▲ Use numbers in this column for the Hunt Choice Number when submitting your Special Permit application
For Deer Hunt Notes, please see page 40

Category continued on next page...

Special Hunt Application Required (Category): **Second Deer**

Who May Apply: Anyone possessing the required license/transport tag may apply. You may hunt only with the hunting method in compliance with your tag.

Notes: You must purchase a second deer tag to participate in this hunt and only the second tag can be used in the second deer permit hunt. The second tag must be the same weapon choice as your first tag. Please see page 8 for pricing information.

Hunt Choices Allowed: Up to 4 hunt choices may be selected for this category. Use the 4-digit "Hunt Choice" number below to submit your application.

Second Deer Hunts

You will owe one hunting activity report for EACH special permit awarded, IN ADDITION to your general season hunting activity report.

HUNT CHOICE	HUNT NAME	HUNT NOTES	TAG REQUIRED TO APPLY	HUNT DATES	LEGAL DEER	UNIT/AREA	PERMITS	2024 APPS/AVG POINTS
1400	Benge	C, H	Any	Dec. 17-24	Antlerless	Deer Area 2010	5	273/4
1401	Lakeview	C, H	Any	Jan. 1-30	Antlerless	Deer Area 2011	5	185/4
1402	Methow	H, J	Any	Sept. 3-Oct. 6	Antlerless	Deer Area 2012	5	344/8
1403	North Okanogan	H, J	Any	Sept. 3-Oct. 6	Antlerless	Deer Area 2013	5	396/6
1404	Central Okanogan	H, J	Any	Sept. 3-Oct. 6	Antlerless	Deer Area 2014	5	325/5
1405	Omak	H, J	Any	Sept. 3-Oct. 6	Antlerless	Deer Area 2015	5	271/8
1406	Conconully	H, J	Any	Sept. 3-Oct. 6	Antlerless	Deer Area 2016	5	321/5
1407	Lake Chelan North	C, H	Any	Aug. 1-31	Antlerless	Deer Area 2017	45	426/4
1408	North Issaquah	C, H	Any	Oct. 11-31 and Nov. 13-16	Antlerless	Deer Area 4541	10	157/5
1409	Mt. Spokane	C	Modern	Oct. 11-24 and Nov. 8-19	Antlerless	GMU 124	5	782/6
1410	Mica Peak	C	Modern	Oct. 11-21	Antlerless	GMU 127	5	237/4
1411	Cheney Mule Deer	C	Modern	Oct. 11-21	Mule deer, antlerless	GMU 130	60	463/3
1412	Cheney White-tailed Deer	C	Modern	Oct. 11-21	White-tailed, antlerless	GMU 130	5	161/3
1413	Roosevelt Mule Deer	C	Modern	Oct. 11-21	Mule deer, antlerless	GMU 133	90	672/4
1414	Roosevelt White-tailed Deer	C	Modern	Oct. 11-21	White-tailed, antlerless	GMU 133	5	156/2
1415	Harrington	C	Modern	Oct. 11-21	Antlerless	GMU 136	90	718/4
1416	Steptoe	C	Modern	Oct. 11-21	White-tailed, antlerless	GMU 139	5	182/7
1417	Almota	C	Modern	Oct. 11-21	White-tailed, antlerless	GMU 142	5	197/4
1418	Washtucna	C	Modern	Oct. 11-21	Mule deer, antlerless	GMU 139, 142, 284, 381	350	1403/4
1419	East Okanogan		Modern	Oct. 11-21	White-tailed, antlerless	GMU 204	5	801/7
1420	Sinlahekin		Modern	Oct. 11-21	White-tailed, antlerless	GMU 215	5	473/6
1421	Chewuch		Modern	Oct. 11-21	White-tailed, antlerless	GMU 218	5	256/4
1422	Pearrygin		Modern	Oct. 11-21	White-tailed, antlerless	GMU 224	5	385/6
1423	Gardner		Modern	Oct. 11-21	White-tailed, antlerless	GMU 231	5	184/6
1424	Pogue		Modern	Oct. 11-21	White-tailed, antlerless	GMU 233	5	219/6
1425	Chiliwist		Modern	Oct. 11-21	White-tailed, antlerless	GMU 239	5	210/5
1426	Alta		Modern	Oct. 11-21	White-tailed, antlerless	GMU 242	5	248/5
1427	Big Bend		Modern	Oct. 11-21	Antlerless	GMU 248	10	565/5
1428	St. Andrews		Modern	Oct. 11-21	Antlerless	GMU 254	8	381/5
1429	Foster Creek		Modern	Oct. 11-21	Antlerless	GMU 260	8	322/5
1430	Withrow		Modern	Oct. 11-21	Antlerless	GMU 262	8	249/6
1431	Badger		Modern	Oct. 11-21	Antlerless	GMU 266	8	289/6
1432	Desert		Modern	Dec. 6-21	Antlerless	GMU 290	25	1837/9
1433	Kahlotus	C	Modern	Dec. 9-17	Antlerless	GMU 381	10	594/6
1434	Orcas	C, H	Any	Sept. 1-Dec. 31	Antlerless	GMU 411	135	135/1
1435	Shaw	C, H	Any	Sept. 1-Dec. 31	Antlerless	GMU 412	25	17/1
1436	San Juan	C, H	Any	Sept. 1-Dec. 31	Antlerless	GMU 413	120	91/1
1437	Lopez	C, H	Any	Sept. 1-Dec. 31	Antlerless	GMU 414	110	126/1
1438	Blakely	C, H	Any	Aug. 1-Dec. 31	Antlerless	GMU 415	70	53/1
1439	Decatur	C, H	Modern	Oct. 11-31 and Nov. 13-16	Antlerless	GMU 416	5	0/0

Use numbers in this column for the Hunt Choice Number when submitting your Special Permit application
 For Deer Hunt Notes, please see page 40

Category continued on next page...

Second Deer Hunts (Continued)

You will owe one hunting activity report for EACH special permit awarded, IN ADDITION to your general season hunting activity report.

HUNT CHOICE	HUNT NAME	HUNT NOTES	TAG REQUIRED TO APPLY	HUNT DATES	LEGAL DEER	UNIT/AREA	PERMITS	2024 APPS/ AVG POINTS
1440	Cypress	C, H	Modern	Oct. 11-31 and Nov. 13-16	Antlerless	GMU 417	30	51/1
1441	Guemes	C, H	Modern	Oct. 11-31 and Nov. 13-16	Antlerless	GMU 419	20	21/1
1442	Whidbey	C, H	Any	Aug. 1-Dec. 31	Antlerless	GMU 420	300	398/1
1443	Camano	C, H	Modern	Oct. 11-31 and Nov. 13-16	Antlerless	GMU 421	20	30/1
1444	Vashon-Maury	C, H	Any	Aug. 1-Dec. 31	Antlerless	GMU 422	200	155/1
1445	Anderson	C	Modern	Oct. 11-31 and Nov. 13-16	Antlerless	GMU 655	30	29/1
1446	Deschutes	C	Modern	Oct. 11-31 and Nov. 13-16	Antlerless	GMU 666	40	229/4
1447	Mt. Spokane	C	Archery	Sept. 1-26 and Nov. 25-Dec. 15	Antlerless	GMU 124	5	211/6
1448	Mica Peak	C	Archery	Sept. 1-26 and Nov. 25-Dec. 15	Antlerless	GMU 127	5	87/3
1449	Cheney Mule Deer	C	Archery	Sept. 1-26	Mule deer, antlerless	GMU 130	20	103/3
1450	Cheney White-tailed Deer	C	Archery	Sept. 1-26	White-tailed, antlerless	GMU 130	5	41/3
1451	Roosevelt Mule Deer	C	Archery	Sept. 1-26	Mule deer, antlerless	GMU 133	20	120/3
1452	Roosevelt White-tailed Deer	C	Archery	Sept. 1-26	White-tailed, antlerless	GMU 133	5	36/3
1453	Harrington	C	Archery	Sept. 1-26	Antlerless	GMU 136	30	120/3
1454	Step toe	C	Archery	Sept. 1-26	White-tailed, antlerless	GMU 139	5	30/4
1455	Almota	C	Archery	Sept. 1-26	White-tailed, antlerless	GMU 142	5	26/2

▲ Use numbers in this column for the Hunt Choice Number when submitting your Special Permit application
For Deer Hunt Notes, please see page 40

Category continued on next page...

Second Deer Hunts (Continued)

You will owe one hunting activity report for EACH special permit awarded, IN ADDITION to your general season hunting activity report.

HUNT CHOICE	HUNT NAME	HUNT NOTES	TAG REQUIRED TO APPLY	HUNT DATES	LEGAL DEER	UNIT/AREA	PERMITS	2024 APPS/AVG POINTS
1456	Decatur	C, H	Archery	Sept. 1-26 and Nov. 26-Dec. 31	Antlerless	GMU 416	5	4/1
1457	Cypress	C	Archery	Sept. 1-26 and Nov. 26-Dec. 31	Antlerless	GMU 417	20	23/1
1458	Guemes	C, H	Archery	Sept. 1-26 and Nov. 26-Dec. 31	Antlerless	GMU 419	10	11/2
1459	Camano	C	Archery	Sept. 1-26 and Nov. 26-Dec. 31	Antlerless	GMU 421	20	43/1
1460	Miller	C, D	Archery	Dec. 15-31	Antlerless	Deer Area 6020	40	38/1
1461	Anderson	C	Archery	Sept. 1-26 and Nov. 26-Dec. 31	Antlerless	GMU 655	10	13/1
1462	Mt. Spokane	C	Muzzleloader	Sept. 27-Oct. 5	Antlerless	GMU 124	5	115/3
1463	Mica Peak	C	Muzzleloader	Sept. 27-Oct. 5	Antlerless	GMU 127	5	35/3
1464	Cheney Mule Deer	C	Muzzleloader	Sept. 27-Oct. 5	Mule deer, antlerless	GMU 130	10	96/3
1465	Cheney White-tailed Deer	C	Muzzleloader	Sept. 27-Oct. 5 and Nov. 25-Dec. 8	White-tailed, antlerless	GMU 130	5	54/3
1466	Roosevelt Mule Deer	C	Muzzleloader	Sept. 27-Oct. 5	Mule deer, antlerless	GMU 133	10	142/4
1467	Roosevelt White-tailed Deer	C	Muzzleloader	Sept. 27-Oct. 5 and Nov. 25-Dec. 8	White-tailed, antlerless	GMU 133	5	64/5
1468	Harrington	C	Muzzleloader	Sept. 27-Oct. 5	Antlerless	GMU 136	10	152/5
1469	Steptoe	C	Muzzleloader	Sept. 27-Oct. 5 and Nov. 25-Dec. 8	White-tailed, antlerless	GMU 139	5	68/4
1470	Almota	C	Muzzleloader	Sept. 27-Oct. 5 and Nov. 25-Dec. 8	White-tailed, antlerless	GMU142	5	46/4
1471	Foster Creek		Muzzleloader	Sept. 27-Oct. 5	Antlerless	GMU 260	5	127/5
1472	Moses Coulee		Muzzleloader	Sept. 27-Oct. 5	Antlerless	GMU 269	5	188/5
1473	Lakeview	C, H	Muzzleloader	Nov. 1-18	Antlerless	Deer Area 2011	5	51/5
1474	Decatur	C, H	Muzzleloader	Sept. 27-Oct. 5 and Nov. 26-Dec. 15	Antlerless	GMU 416	5	2/1
1475	Cypress	C	Muzzleloader	Sept. 27-Oct. 5 and Nov. 26-Dec. 15	Antlerless	GMU 417	20	15/1
1476	Guemes	C, H	Muzzleloader	Sept. 27-Oct. 5 and Nov. 26-Dec. 15	Antlerless	GMU 419	10	4/1
1477	Camano	C	Muzzleloader	Sept. 27-Oct. 5 and Nov. 26-Dec. 15	Antlerless	GMU 421	20	9/3
1478	Anderson	C	Muzzleloader	Sept. 27-Oct. 5 and Nov. 26-Dec. 15	Antlerless	GMU 655	5	9/2

▲ Use numbers in this column for the Hunt Choice Number when submitting your Special Permit application
For Deer Hunt Notes, please see page 40

Special Hunt Application Required (Category): Deer - Youth

Who May Apply: Only hunters possessing the required license/transport tag under 16 years of age when they purchase their special permit application may apply. You may hunt only with the hunting method in compliance with your tag.

Hunt Choices Allowed: Up to 4 hunt choices may be selected for this category. Use the 4-digit "Hunt Choice" number below to submit your application.

Notes: Hunters must be accompanied by an adult during the hunt.

Youth Deer Hunts

You will owe one hunting activity report for EACH special permit awarded, IN ADDITION to your general season hunting activity report.

HUNT CHOICE	HUNT NAME	HUNT NOTES	TAG REQUIRED TO APPLY	HUNT DATES	LEGAL DEER	UNIT/AREA	PERMITS	2024 APPS/AVG POINTS
1500	Wash Tucna	C	Modern	Oct. 11-21	Any Deer	GMUs 139, 142, 284, 381	100	341/2
1501	Blue Mtns. Foothills West	C, D	Modern	Oct. 11-21	Antlerless	GMUs 149, 154, 163, Deer Area 1010	30	134/2
1502	Blue Mtns. Foothills East		Modern	Oct. 11-21	Antlerless	GMUs 145, 172, 178, 181	20	104/2
1503	Mayview	C	Modern	Oct. 11-21	Any Deer	GMU 145	15	65/2
1504	Prescott	C, D	Modern	Oct. 11-21	Any Deer	GMU 149	20	152/2
1505	Blue Creek	C	Modern	Oct. 11-21	Any Deer	GMU 154	5	74/3
1506	Dayton	C	Modern	Oct. 11-21	Any Deer	GMU 162	5	140/3
1507	Peola	C	Modern	Oct. 11-21	Any Deer	GMU 178	10	43/2
1508	Tucannon		Modern	Oct. 11-21	Any Deer	GMU 166	5	100/2
1509	Couse		Modern	Oct. 11-21	Any Deer	GMU 181	10	56/2
1510	Grande Ronde		Modern	Oct. 11-21	Any Deer	GMU 186	3	62/3
1511	East Okanogan		Modern	Oct. 11-21	Any buck, White-tailed antlerless	GMU 204	5	224/3
1512	Wannacut		Modern	Oct. 11-21	Any buck, White-tailed antlerless	GMU 209	5	63/2
1513	Sinlahekin		Modern	Oct. 11-21	Any buck, White-tailed antlerless	GMU 215	5	155/3

▲ Use numbers in this column for the Hunt Choice Number when submitting your Special Permit application
For Deer Hunt Notes, please see page 40

Category continued on next page...

Youth Deer Hunts (Continued)

You will owe one hunting activity report for EACH special permit awarded, IN ADDITION to your general season hunting activity report.

HUNT CHOICE	HUNT NAME	HUNT NOTES	TAG REQUIRED TO APPLY	HUNT DATES	LEGAL DEER	UNIT/AREA	PERMITS	2024 APPS/AVG POINTS
1514	Chewuch		Modern	Oct. 11-21	Any buck, White-tailed antlerless	GMU 218	5	110/3
1515	Pearrygin		Modern	Oct. 11-21	Any buck, White-tailed antlerless	GMU 224	5	204/2
1516	Gardner		Modern	Oct. 11-21	Any buck, White-tailed antlerless	GMU 231	5	83/2
1517	Pogue		Modern	Oct. 11-21	Any buck, White-tailed antlerless	GMU 233	5	71/2
1518	Chiliwist		Modern	Oct. 11-21	Any buck, White-tailed antlerless	GMU 239	5	86/3
1519	Alta		Modern	Oct. 11-21	Any buck, White-tailed antlerless	GMU 242	5	99/3
1520	Chiwawa		Modern	Oct. 11-21	Any deer	GMU 245	2	163/4
1521	Entiat		Modern	Oct. 11-21	Any deer	GMU 247	2	436/1
1522	Swakane		Modern	Oct. 11-21	Any deer	GMU 250	2	243/3
1523	Mission		Modern	Oct. 11-21	Any deer	GMU 251	3	187/3
1524	Bridgeport		Modern	Oct. 11-21	Any deer	GMUs 248, 260	20	117/2
1525	Palisades		Modern	Oct. 11-21	Any deer	GMUs 266, 269	20	111/2
1526	Beezley		Modern	Oct. 11-21	Any deer	GMU 272	40	227/3
1527	Benge	C, H	Modern	Oct. 25-Nov. 2	Antlerless	Deer Area 2010	30	44/1
1528	Desert		Modern	Dec. 6-28	Antlerless	GMU 290	12	332/4
1529	Horse Heaven Hills	C, D	Modern	Oct. 11-21	Antlerless	GMU 373	10	36/2
1530	Ringold	D	Modern	Oct. 11-21	Antlerless	GMU 379	10	28/2
1531	East Klickitat	C	Modern	Oct. 11-21	Any buck	GMU 382	5	87/3
1532	East Klickitat	C	Modern	Oct. 11-21	Antlerless	GMU 382	5	38/3
1533	Grayback		Modern	Oct. 11-21	Any buck	GMU 388	5	149/2
1534	Grayback		Modern	Oct. 11-21	Antlerless	GMU 388	5	62/3
1535	Green River	H	Any	Oct. 25-29 and Nov. 22-26	Any buck	GMU 485	3	188/4
1536	Lincoln	H	Modern	Oct. 11-31	Antlerless	GMU 501	10	33/2
1537	Randle	C	Modern	Oct. 11-31	Antlerless	GMU 503	5	18/1
1538	Mossyrock	C	Modern	Oct. 11-31	Antlerless	GMU 505	10	27/1
1539	Stormking		Modern	Oct. 11-31	Antlerless	GMU 510	5	20/1
1540	South Rainier		Modern	Oct. 11-31	Antlerless	GMU 513	5	16/1
1541	Packwood		Modern	Oct. 11-31	Antlerless	GMU 516	5	35/1
1542	Winston	Q	Modern	Oct. 11-31	Antlerless	GMU 520	10	77/2
1543	Ryderwood	Q	Modern	Oct. 11-31	Antlerless	GMU 530	10	51/2
1544	Coweeman	Q	Modern	Oct. 11-31	Antlerless	GMU 550	10	76/2
1545	Yale		Modern	Oct. 11-31	Antlerless	GMU 554	3	11/2
1546	Toutle	Q	Modern	Oct. 11-31	Antlerless	GMU 556	15	90/3
1547	Lewis River		Modern	Oct. 11-31	Antlerless	GMU 560	5	41/2
1548	Washougal		Modern	Oct. 11-31	Antlerless	GMU 568	5	65/4
1549	Siouxon		Modern	Oct. 11-31	Antlerless	GMU 572	5	29/2
1550	Wind River		Modern	Oct. 11-31	Antlerless	GMU 574	5	31/1
1551	West Klickitat	D	Modern	Oct. 11-31	Any buck	GMU 578	5	124/4
1552	West Klickitat	D	Modern	Oct. 11-31	Antlerless	GMU 578	5	44/3
1553	Pysht	Q	Modern	Nov. 1-12	Any buck	GMU 603	5	38/2
1554	Olympic		Modern	Oct. 6-31	Any Deer	GMU 621	10	59/1
1555	Coyle		Modern	Oct. 6-31	Any Deer	GMU 624	20	29/1
1556	Kitsap		Modern	Oct. 6-31	Any Deer	GMU 627	25	33/1
1557	Mason		Modern	Nov. 1-16	Any Deer	GMU 633	15	111/2
1558	Skokomish		Modern	Oct. 6-31	Any Deer	GMU 636	10	35/1
1559	Wynoochee	Q	Modern	Oct. 6-31	Any Deer	GMU 648	20	51/2
1560	Satsop	Q	Modern	Oct. 6-31	Any Deer	GMU 651	15	59/1
1561	Mashel	Q	Modern	Oct. 4-31	Antlerless	GMU 654	15	36/1
1562	North River	Q	Modern	Oct. 4-31	Antlerless	GMU 658	5	47/1
1563	Minot Peak	Q	Modern	Oct. 6-31	Any Deer	GMU 660	5	46/3
1564	Minot Peak	Q	Modern	Nov. 1-12	Any buck	GMU 660	4	90/3
1565	Capitol Peak		Modern	Oct. 6-31	Any Deer	GMU 663	5	91/2
1566	Skookumchuck	C, Q	Modern	Oct. 4-31	Antlerless	GMU 667	15	68/1
1567	Skookumchuck	C, Q	Modern	Oct. 4-31	Any buck	GMU 667	20	82/2
1568	East Okanogan		Muzzleloader	Sept. 28-Oct. 6	Any buck, White-tailed antlerless	GMU 204	3	12/2
1569	Wannacut		Muzzleloader	Sept. 28-Oct. 6	Any buck, White-tailed antlerless	GMU 209	3	2/1

Use numbers in this column for the Hunt Choice Number when submitting your Special Permit application
 For Deer Hunt Notes, please see page 40

Category continued on next page...

Youth Deer Hunts (Continued)

You will owe one hunting activity report for EACH special permit awarded, IN ADDITION to your general season hunting activity report.

HUNT CHOICE	HUNT NAME	HUNT NOTES	TAG REQUIRED TO APPLY	HUNT DATES	LEGAL DEER	UNIT/AREA	PERMITS	2024 APPS/AVG POINTS
1570	Pogue		Muzzleloader	Sept. 28-Oct. 6	Any buck, White-tailed antlerless	GMU 233	3	4/1
1571	Chiliwist		Muzzleloader	Sept. 28-Oct. 6	Any buck, White-tailed antlerless	GMU 239	3	8/1
1572	Alta		Muzzleloader	Sept. 28-Oct. 6	Any buck, White-tailed antlerless	GMU 242	3	10/2
1573	Mission		Muzzleloader	Sept. 28-Oct. 6	Any deer	GMU 251	2	23/2
1574	Whitcomb	D	Muzzleloader	Nov. 1-13	Antlerless	Deer Area 3071	5	13/2
1575	Paterson	D	Muzzleloader	Nov. 1-13	Antlerless	Deer Area 3072	5	17/2
1576	Region 3	H, HC	Modern, Muzzleloader	Aug. 1-March 31	Antlerless	Designated Areas in Region 3	20	45/2
1577	Region 5	H, HC	Modern, Muzzleloader	Aug. 1-March 31	Antlerless	Designated Areas in Region 5	5	29/2

▲ Use numbers in this column for the Hunt Choice Number when submitting your Special Permit application
For Deer Hunt Notes, please see page 40

Special Hunt Application Required (Category): Deer - 65 Years or Over

Who May Apply: Only hunters possessing the required license/transport tag who are 65 years and older at some point during the license year. You may hunt only with the hunting method in compliance with your tag.

Hunt Choices Allowed: Up to 4 hunt choices may be selected for this category. Use the 4-digit "Hunt Choice" number below to submit your application.

Notes: You may hunt only with the hunting method in compliance with your tag.

Deer Hunters 65 Years or Over

You will owe one hunting activity report for EACH special permit awarded, IN ADDITION to your general season hunting activity report

HUNT CHOICE	HUNT NAME	HUNT NOTES	TAG REQUIRED TO APPLY	HUNT DATES	LEGAL DEER	UNIT/AREA	PERMITS	2024 APPS/AVG POINTS
1600	Mt. Spokane	C	Modern	Oct. 11-24 and Nov. 8-19	Antlerless	GMU 124	5	126/5
1601	Mica Peak	C	Modern	Oct. 11-21	Antlerless	GMU 127	5	41/3
1602	Cheney Mule Deer	C	Modern	Oct. 11-21	Mule deer, antlerless	GMU 130	10	82/4
1603	Cheney White-tailed Deer	C	Modern	Oct. 11-21	White-tailed deer, antlerless	GMU 130	5	39/3
1604	Roosevelt Mule Deer	C	Modern	Oct. 11-21	Mule deer, antlerless	GMU 133	15	129/4
1605	Roosevelt White-tailed Deer	C	Modern	Oct. 11-21	White-tailed deer, antlerless	GMU 133	5	42/3
1606	Harrington	C	Modern	Oct. 11-21	Antlerless	GMU 136	10	116/5
1607	Steptoe	C	Modern	Oct. 11-21	White-tailed deer, antlerless	GMU 139	5	43/4
1608	Almota	C	Modern	Oct. 11-21	White-tailed deer, antlerless	GMU 142	5	36/2
1609	Washtucna	C	Modern	Oct. 11-21	Mule deer, antlerless	GMUs 139,142,284,381	20	198/5
1610	Blue Mtns. Foothills	C, D	Modern	Oct. 11-21	Antlerless	GMUs 145, 149, 154, 163, Deer Area 1010, 178, 181	15	217/5
1611	East Okanogan		Modern	Oct. 11-21	Any buck, White-tailed antlerless	GMU 204	5	226/6
1612	Wannacut		Modern	Oct. 11-21	Any buck, White-tailed antlerless	GMU 209	5	75/7
1613	Sinlahekin		Modern	Oct. 11-21	Any buck, White-tailed antlerless	GMU 215	5	167/5
1614	Chewuch		Modern	Oct. 11-21	Any buck, White-tailed antlerless	GMU 218	5	142/6
1615	Pearrygin		Modern	Oct. 11-21	Any buck, White-tailed antlerless	GMU 224	5	228/6
1616	Gardner		Modern	Oct. 11-21	Any buck, White-tailed antlerless	GMU 231	5	100/7
1617	Pogue		Modern	Oct. 11-21	Any buck, White-tailed antlerless	GMU 233	5	104/5
1618	Chiliwist		Modern	Oct. 11-21	Any buck, White-tailed antlerless	GMU 239	5	111/8

▲ Use numbers in this column for the Hunt Choice Number when submitting your Special Permit application
For Deer Hunt Notes, please see page 40

Category continued on next page...

Deer Hunters 65 Years or Over (Continued)

You will owe one hunting activity report for EACH special permit awarded, IN ADDITION to your general season hunting activity report

HUNT CHOICE	HUNT NAME	HUNT NOTES	TAG REQUIRED TO APPLY	HUNT DATES	LEGAL DEER	UNIT/AREA	PERMITS	2024 APPS/AVG POINTS
1619	Alta		Modern	Oct. 11-21	Any buck, White-tailed antlerless	GMU 242	5	122/8
1620	Chiwawa		Modern	Oct. 11-21	Any deer	GMU 245	3	186/6
1621	Entiat		Modern	Oct. 11-21	Any deer	GMU 247	3	378/12
1622	Swakane		Modern	Oct. 11-21	Any deer	GMU 250	3	232/6
1623	Mission		Modern	Oct. 11-21	Any deer	GMU 251	3	192/7
1624	Bridgeport		Modern	Oct. 11-21	Antlerless	GMUs 248, 260	5	86/6
1625	Palisades		Modern	Oct. 11-21	Antlerless	GMUs 266, 269	5	62/6
1626	Rattlesnake Hills	C, D	Modern	Oct. 11-21	Antlerless	GMU 372	10	38/4
1627	Horse Heaven Hills	C, D	Modern	Oct. 11-21	Antlerless	GMU 373	10	50/2
1628	North Issaquah	C, H	Any	Oct. 11-31 and Nov. 13-16	Antlerless	Deer Area 4541	10	26/4
1629	Lincoln	H	Modern	Oct. 11-31	Antlerless	GMU 501	5	55/5
1630	Mossyrock	C	Modern	Oct. 11-31	Antlerless	GMU 505	5	56/4
1631	Winston	Q	Modern	Oct. 11-31	Antlerless	GMU 520	5	81/6
1632	Yale		Modern	Oct. 11-31	Antlerless	GMU 554	2	28/2
1633	Toutle	Q	Modern	Oct. 11-31	Antlerless	GMU 556	5	89/6
1634	Washougal		Modern	Oct. 11-31	Antlerless	GMU 568	2	57/6
1635	Olympic		Modern	Oct. 11-31	Antlerless	GMU 621	5	72/3
1636	Coyle		Modern	Oct. 11-31	Antlerless	GMU 624	5	33/3
1637	Kitsap		Modern	Oct. 11-31	Antlerless	GMU 627	20	42/3
1638	Mason		Modern	Oct. 11-31	Antlerless	GMU 633	20	74/3
1639	Skokomish		Modern	Oct. 11-31	Antlerless	GMU 636	5	73/4
1640	Wynoochee	Q	Modern	Oct. 11-31	Antlerless	GMU 648	20	116/3
1641	Satsop	Q	Modern	Oct. 11-31	Antlerless	GMU 651	5	101/4
1642	Mashel	Q	Modern	Oct. 11-31	Antlerless	GMU 654	10	42/5
1643	North River	Q	Modern	Oct. 11-31	Antlerless	GMU 658	5	46/3
1644	Minot Peak	Q	Modern	Oct. 11-31	Antlerless	GMU 660	10	52/2
1645	Capitol Peak		Modern	Oct. 11-31	Antlerless	GMU 663	5	85/5

▲ Use numbers in this column for the Hunt Choice Number when submitting your Special Permit application
 For Deer Hunt Notes, please see page 40

Special Hunt Application Required (Category): Deer - Hunters with Disabilities

Who May Apply: Only hunters possessing the required license/transport tag registered with the Washington Department of Fish and Wildlife as a hunter with a disability designation may apply. You may hunt only with the hunting method in compliance with your tag.

Exception: If you have been issued a specific WDFW Special Use Permit for accommodation.

Hunt Choices Allowed: Up to 4 hunt choices may be selected for this category. Use the 4-digit "Hunt Choice" number below to submit your application.

Deer Hunters with Disabilities

You will owe one hunting activity report for EACH special permit awarded, IN ADDITION to your general season hunting activity report.

HUNT CHOICE	HUNT NAME	HUNT NOTES	TAG REQUIRED TO APPLY	HUNT DATES	LEGAL DEER	UNIT/AREA	PERMITS	2024 APPS/AVG POINTS
1700	Mt. Spokane	C	Modern	Oct. 11-24 and Nov. 8-19	Antlerless	GMU 124	5	44/4
1701	Mica Peak	C	Modern	Oct. 11-21	Antlerless	GMU 127	5	19/4
1702	Cheney Mule Deer	C	Modern	Oct. 11-21	Mule deer, antlerless	GMU 130	10	32/2
1703	Cheney White-tailed Deer	C	Modern	Oct. 11-21	White-tailed, antlerless	GMU 130	5	14/3
1704	Roosevelt Mule Deer	C	Modern	Oct. 11-21	Mule deer, antlerless	GMU 133	15	43/2
1705	Roosevelt White-tailed Deer	C	Modern	Oct. 11-21	White-tailed, antlerless	GMU 133	5	15/1
1706	Harrington	C	Modern	Oct. 11-21	Antlerless	GMU 136	10	45/2
1707	Step toe	C	Modern	Oct. 11-21	White-tailed, antlerless	GMU 139	5	11/1
1708	Almota	C	Modern	Oct. 11-21	White-tailed, antlerless	GMU 142	5	16/1
1709	Washtucna	C	Modern	Oct. 11-21	Mule deer, antlerless	GMUs 139, 142, 284, 381	20	71/2
1710	Blue Mtns. Foothills	C, D	Modern	Oct. 11-21	Antlerless	GMUs 145, 149, 154, 163, Deer Area 1010, 178, 181	10	72/3

▲ Use numbers in this column for the Hunt Choice Number when submitting your Special Permit application
 For Deer Hunt Notes, please see page 40

Category continued on next page...

Deer Hunters with Disabilities (Continued)

You will owe one hunting activity report for EACH special permit awarded, IN ADDITION to your general season hunting activity report.

HUNT CHOICE	HUNT NAME	HUNT NOTES	TAG REQUIRED TO APPLY	HUNT DATES	LEGAL DEER	UNIT/AREA	PERMITS	2024 APPS/AVG POINTS
1711	East Okanogan		Modern	Oct. 11-21	Any buck, White-tailed antlerless	GMU 204	5	99/4
1712	Wannacut		Modern	Oct. 11-21	Any buck, White-tailed antlerless	GMU 209	5	32/2
1713	Sinlahekin		Modern	Oct. 11-21	Any buck, White-tailed antlerless	GMU 215	5	67/6
1714	Chewuch		Modern	Oct. 11-21	Any buck, White-tailed antlerless	GMU 218	5	43/5
1715	Pearrygin		Modern	Oct. 11-21	Any buck, White-tailed antlerless	GMU 224	5	79/3
1716	Gardner		Modern	Oct. 11-21	Any buck, White-tailed antlerless	GMU 231	5	37/3
1717	Pogue		Modern	Oct. 11-21	Any buck, White-tailed antlerless	GMU 233	5	42/4
1718	Chiliwist		Modern	Oct. 11-21	Any buck, White-tailed antlerless	GMU 239	5	30/4
1719	Alta		Modern	Oct. 11-21	Any buck, White-tailed antlerless	GMU 242	5	31/6
1720	Chiwawa		Modern	Oct. 11-21	Any deer	GMU 245	2	65/3
1721	Entiat		Modern	Oct. 11-21	Any deer	GMU 247	2	122/3
1722	Mission		Modern	Oct. 11-21	Any deer	GMU 251	2	83/8
1723	Saint Andrews		Modern	Oct. 11-21	Antlerless	GMU 254	5	16/2
1724	Bridgeport		Modern	Oct. 11-21	Antlerless	GMUs 248, 260	5	45/4
1725	Palisades		Modern	Oct. 11-21	Antlerless	GMUs 266, 269	5	32/4
1726	Beezley		Modern	Oct. 11-21	Antlerless	GMU 272	10	43/3
1727	Horse Heaven Hills	C, D	Modern	Oct. 11-21	Antlerless	GMU 373	10	24/2
1728	Kahlotus	C	Modern	Nov. 1-14	Antlerless	GMU 381	10	50/3
1729	North Issaquah	C, H	Any	Oct. 11-31 and Nov. 13-16	Antlerless	Deer Area 4541	10	9/1
1730	Green River	H	Any	Oct. 25-29 and Nov. 22-26	Any buck	GMU 485	2	81/10
1731	Lincoln	H	Modern	Oct. 11-31	Antlerless	GMU 501	2	32/5
1732	Mossyrock	C	Modern	Oct. 11-31	Antlerless	GMU 505	3	21/3
1733	Winston	Q	Modern	Oct. 11-31	Antlerless	GMU 520	2	35/3
1734	Toutle	Q	Modern	Oct. 11-31	Antlerless	GMU 556	3	44/5
1735	Washougal		Modern	Oct. 11-31	Antlerless	GMU 568	2	30/5
1736	Olympic		Modern	Oct. 11-31	Antlerless	GMU 621	5	36/4
1737	Satsop	Q	Modern	Oct. 11-31	Antlerless	GMU 651	10	34/2
1738	Mashel	Q	Modern	Oct. 11-31	Antlerless	GMU 654	10	11/1
1739	North River	Q	Modern	Oct. 11-31	Antlerless	GMU 658	2	19/4
1740	Minot Peak	Q	Modern	Oct. 11-31	Antlerless	GMU 660	5	15/2
1741	Capitol Peak		Modern	Oct. 11-31	Antlerless	GMU 663	5	37/5
1742	Skookumchuck	C, Q	Modern	Oct. 11-31	Antlerless	GMU 667	10	28/1
1743	Fall River	Q	Modern	Oct. 11-31	Antlerless	GMU 672	2	17/1
1744	Fall River	Q	Modern	Nov. 1-12	Any buck	GMU 672	5	49/6
1745	East Okanogan		Muzzleloader	Sept. 28-Oct. 6	Any buck, White-tailed antlerless	GMU 204	3	14/3
1746	Sinlahekin		Muzzleloader	Sept. 28-Oct. 6	Any buck, White-tailed antlerless	GMU 215	3	10/2
1747	Gardner		Muzzleloader	Sept. 28-Oct. 6	Any buck, White-tailed antlerless	GMU 231	3	6/2
1748	Chiwawa		Muzzleloader	Sept. 27-Oct. 5	Antlerless	GMU 245	3	8/2
1749	Entiat		Muzzleloader	Sept. 27-Oct. 5	Antlerless	GMU 247	3	20/5
1750	Mission		Muzzleloader	Sept. 27-Oct. 5	Antlerless	GMU 251	3	16/5
1751	Saint Andrews		Muzzleloader	Sept. 27-Oct. 5	Antlerless	GMU 254	5	7/1
1752	Bridgeport		Muzzleloader	Sept. 27-Oct. 5	Antlerless	GMUs 248, 260	5	15/1
1753	Palisades		Muzzleloader	Sept. 27-Oct. 5	Antlerless	GMUs 266, 269	5	11/2
1754	Wynoochee	Q	Muzzleloader	Sept. 27-Oct. 5	Antlerless	GMU 648	5	9/1
1755	North River	Q	Muzzleloader	Sept. 27-Oct. 5	Antlerless	GMU 658	1	4/7
1756	Capitol Peak		Muzzleloader	Sept. 27-Oct. 5	Antlerless	GMU 663	2	5/2
1757	Skookumchuck	C, Q	Muzzleloader	Sept. 27-Oct. 5	Antlerless	GMU 667	10	6/1

Use numbers in this column for the Hunt Choice Number when submitting your Special Permit application
 For Deer Hunt Notes, please see page 40

Special Hunt Application Required (Category): Deer - Master Hunter

Who May Apply: Only hunters possessing the required license/transport tag with a current Washington Department of Fish and Wildlife Master Hunter card may apply.

Notes: Any legal hunt method may be used while hunting the following hunts unless otherwise specified in the hunt notes or required by the Hunt Coordinator. Only one animal may be taken under this Special Permit opportunity. All Master Hunter deer hunts require the purchase of a master hunter second deer tag. For more information about the Master Hunter Permit Program see: wdfw.wa.gov/hunting/requirements/master-hunter

Hunt Choices Allowed: Up to 4 hunt choices may be selected for this category. Use the 4-digit "Hunt Choice" number below to submit your application.

Master Hunter Deer Hunts

You will owe one hunting activity report for EACH special permit awarded, IN ADDITION to your general season hunting activity report.

HUNT CHOICE	HUNT NAME	HUNT NOTES	TAG REQUIRED TO APPLY	MUST PURCHASE 2ND TAG IF DRAWN	HUNT DATES	LEGAL DEER	UNIT/AREA	PERMITS	2024 APPS/AVG POINTS
1800	Region 1	H, HC	Any	Yes	Aug. 1-March 31	Antlerless	Designated Areas in Region 1	20 ^{HC}	54/4
1801	Region 1	H, HC	Archery	Yes	Aug. 1-March 31	Antlerless	Designated Areas in Region 1	10 ^{HC}	11/2
1802	Region 2	H, HC	Any	Yes	Aug. 1-March 31	Antlerless	Designated Areas in Region 2	10 ^{HC}	52/4
1803	Region 3	H, HC	Any	Yes	Aug. 1-March 31	Antlerless	Designated Areas in Region 3	40 ^{HC}	118/6
1804	Region 5	H, HC	Any	Yes	Aug. 1-March 31	Antlerless	Designated Areas in Region 5	5 ^{HC}	61/6
1805	Region 6	H, HC	Any	Yes	Aug. 1-March 31	Antlerless	Designated Areas in Region 6	10 ^{HC}	58/6

▲ Use numbers in this column for the Hunt Choice Number when submitting your Special Permit application For Deer Hunt Notes, please see below.

Deer Hunt Notes

B	Military installation; access may be extremely limited.
C	Private lands; access is extremely limited. If you cannot secure access to private lands, do not apply for these hunts.
D	Visit http://www.fws.gov for information about hunting on U.S. Fish and Wildlife Service refuge lands.
F	This special hunt is offered by the USAF Survival School on a trial basis and will be evaluated based on student safety each year for continuation. Hunters will be required to check in with the USAF Survival School for their hunting area assignments. Successful applicants will be contacted by the USAF Survival School for instructions.
H	Must wear hunter orange and/or fluorescent hunter pink.
HC	This is a damage hunt administered by a WDFW designated Hunt Coordinator. Successful applicants will be contacted on an as-needed basis to help with specific sites of deer/elk damage on designated landowner's property. Not all successful applicants will be contacted in any given year, depending on damage activity for that year.
J	These hunts only occur on private lands. If you cannot secure access to private lands, do not apply for these hunts.
K	Buckrun is located in northern Grant County. Buckrun is primarily a mule deer hunt. Hunting is managed for a quality experience by scheduling hunt dates and keeping the number of hunters in the field low. Hunters can generally expect one-day hunts during the permit seasons. All hunters must have written authorization from the Buckrun manager and must check in and out. Schedule hunts in advance by calling 509-345-2577. For public raffle information see page 16 or contact the Buckrun manager.
Q	Some private timberland owners in this hunt area are limiting access or charging fees for access. If you cannot secure access in advance, do not apply for these hunts.
Y	Successful applicants will receive a package including the Watershed entry regulations and an access permit from the USFS.

Deer Identification

Columbian white-tailed deer	Black-tailed deer	White-tailed deer	Mule deer
<p>Columbian white-tailed deer found in SW Washington are a protected species and are not legal to hunt.</p>		<p>White-tailed deer are found east of the Cascade crest in Regions 1, 2 and 3.</p>	

NEW TRANSPORT RULES: IMPORTATION RULES FOR REGION 1 AND OUT-OF-STATE HUNTERS

If you hunt or salvage deer, elk, or moose within the 100 series GMUs in WDFW's Region 1, there are rules (WAC 220-413-030) regulating how you can transport your harvest within the state.

These rules also apply to deer, elk, moose, or caribou harvested or salvaged outside of Washington. You cannot bring whole carcasses into Washington. **For more information on transport rules, see page 61.**

Elk General Information


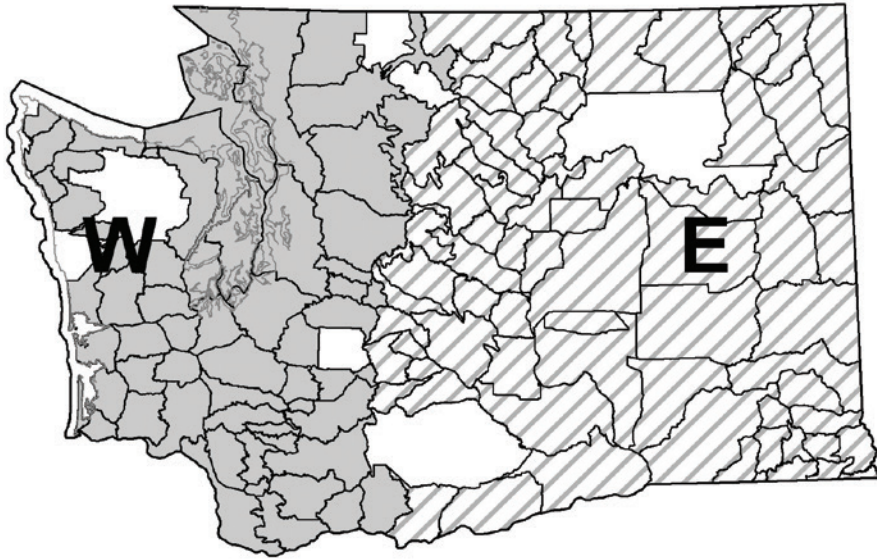


Photo Credit: George Hernandez

ELK TAG AREAS

Western Washington:

Includes all 400, 500, and 600 series GMUs.

One of the tags below is required to hunt elk in western Washington:

- WA** - Western Washington Archery Tag
- WF** - Western Washington Modern Firearm Tag
- WM** - Western Washington Muzzleloader Tag
- Multiple Season Elk Tag

GMUS CLOSED TO HUNTING:

490

HUNTING BY SPECIAL PERMIT

ONLY IN GMUS:

418, 437, 485, 522, 556, 621, 636, and 653

Eastern Washington:

Includes all 100, 200, and 300 series GMUs.

One of the tags below is required to hunt elk in eastern Washington:

- EA** - Eastern Washington Archery Tag
- EF** - Eastern Washington Modern Firearm Tag
- EM** - Eastern Washington Muzzleloader Tag
- Multiple Season Elk Tag

HUNTING BY SPECIAL PERMIT

ONLY IN GMUS:

157

TO HUNT ELK IN WASHINGTON:

1. Purchase a big game hunting license with elk as a species option. See page 8.
2. Choose the elk tag for the area, Eastern or Western WA, you will hunt in and the hunting method you will use. You must select one hunting method: modern firearm, archery, or muzzleloader.
3. The general season dates for the hunting method you have chosen are listed on the following pages.


Elk Maps moved to pages 90 & 91.
 GMU maps moved to pages 104 & 105.

Antler point diagrams for elk



Spike bull elk

True spike bull elk



3 point minimum elk

- You may apply for hunts that are open to hunters by special permit only. See pages 47-58 for the list of permit hunts and the specific tag needed in order to apply for each hunt. See pages 18-19 for special permit application instructions.
- When you are finished hunting, you must report your hunting activity online (fishhunt.dfw.wa.gov) or by calling 360-902-2464. See page 10 for more information.

DEFINITIONS:

3 Point Minimum: A 3 Pt. Min. elk means that a legal elk in these GMUs must have at least 3 antler points on one side. Eye guards are antler points when they are at least one inch long. A 1x3 and a 2x3 are legal elk in a 3 Pt. Min. unit. Antler restrictions apply to all hunters during any open season. See diagram on page 42.

Antler Points: To qualify as a point on an elk, an antler point must be at least one-inch long, measured on the longest side. See diagram on page 22.

Any Bull Elk Seasons: Open only to the taking of elk with visible antlers (bull calves are illegal).

Any Elk: Any elk may be taken.

Branch: A branch is defined as any projection off the main antler beam that is at least one inch long, measured on the longest side, and longer than it is wide.

Spike Bull Restrictions: Elk taken in these GMUs must have at least one antler with no branches originating more than four (4) inches from where the antler attaches to the skull. An animal with a spike on one side (1x2) is legal in spike only units. An animal with more than one antler point more than four inches above where the antler attaches to the skull on both sides (2x2) is illegal. See diagram on page 42.

True Spike Bull Restrictions: Bull elk taken in these GMUs must have both antlers with no branching originating more than four inches from where the antlers attach to the skull. Under the true spike restriction, taking an elk that has two points on one side or antler points within one inch of the definitions regarding length of point, or point of origination, is an infraction. All other types of violations of the true spike restriction are subject to current penalties and assessments. See diagram on page 42.

Visible Antler: A horn-like growth projecting above the hairline.

HUNTING PROSPECTS:

Check WDFW website at: <https://wdfw.wa.gov/hunting/locations/prospects> in August each year for updated hunting information.

NOW HIRING

Fish & Wildlife Police







WDFW is an equal opportunity employer

Elk General Seasons

Modern Firearm General Elk Seasons

ELK TAG AREA	2025 DATES	GAME MANAGEMENT UNITS (GMUS) SEE PAGE 80 FOR FIREARM RESTRICTIONS	LEGAL ELK
EASTERN WASHINGTON			
Modern Firearm	Aug. 1, 2025-Jan. 20, 2026	Master Hunters Only: Elk Areas 3911 and 3912. Must wear hunter orange and/or fluorescent hunter pink.	Antlerless only
	Sept. 13-28	Elk Area 3722*	Antlerless only
	Oct. 25-Nov. 2	101, 105, 108, 111, 113, 117 ^d , 121, 204	Any bull
	Oct. 25-Nov. 2	145, 149 ^d , 154, 162 through 186, 249, 336 through 368	Spike bull
	Oct. 25-Nov. 2	251, 328, 329, 334, 335	True spike bull
	Oct. 25-Nov. 2	124 through 142, 372*, 382*, 388	Any elk
	Oct. 25-Nov. 15	203, 209 through 248, 250, 254 through 272, 278 ^d , 284, 290, 373 ^d , 379 ^d , 381	Any elk
	Aug. 1-31, 2025 and Jan. 1-31, 2026	Master Hunters Only: 334 and 371. Must wear hunter orange and/or fluorescent hunter pink in August.	Antlerless only
Dec. 9-31	Master Hunters Only: 127 through 142	Antlerless only	
WESTERN WASHINGTON			
Modern Firearm	Nov. 1-12	564 ^{ad} , 666	Any elk
	Nov. 1-12	454	Any bull
	Nov. 1-12	407, 460, 466, 448, 503, 505, 506 ^a , 510 through 520, 524, (except closed in Elk Area 5066), 530 ^{ad} , 550, 560, 568, 572, 574, 578 ^d , 601 through 618, 624 (except for Elk Area 6071), 627, 633, 638 (except Master Hunters Only in Elk Area 6064 portion of GMU 638), 642 through 651, 652 (except for Elk Area 6014), 654, 658, 660, 667 through 681, 684 ^d .	3 pt. min.
	Nov. 1-12	501, 504, 663, Elk Areas 4601* and 6014	3 pt. min. or antlerless

a See Big Game Closures on page 79.

d Visit <http://www.fws.gov/> for information about hunting on U.S. Fish and Wildlife Service refuge lands.

* These areas are mainly private property. Hunters are advised to research ownership and access before hunting in these units.

Master Hunters: For more information about the Master Hunter Permit Program see: dfw.wa.gov/hunting/requirements/master-hunter

LICENSE REQUIRED:

A valid big game hunting license which includes elk as a species option.

ELK TAG:

You must choose either an eastern or western Washington modern firearm elk tag. Multi-season tags can also be used. Elk tag areas are shown on the map on page 42.

HUNTING METHOD:

- You may use modern firearm, archery, cross-bow, or muzzleloader, during modern firearm seasons. Hunting equipment must meet regulations on page 75.
- Baiting Regulations for deer and elk have been adopted (see page 76).

BAG LIMIT:

One elk per hunter during the hunting season, except for successful Master Hunter special permit applicants and where otherwise permitted by department rule. No more than 2 elk may be harvested per license year.

FIREARM RESTRICTIONS & HUNTING CLOSURES:

The GMU you hunt in may be affected by a firearm restriction or a hunting closure. See page 80 for a full list of Commission-designated firearm restrictions by county. See page 79 for a list of restricted or hunting closure areas. Other firearm restriction or hunting closure areas are established by local ordinance. Consult your local sheriff or city for other restriction areas.

HUNTER ORANGE AND/OR FLUORESCENT HUNTER PINK:

Is required for anyone hunting in an area open to modern firearm general deer or elk seasons. See page 10.

NIGHT HUNTING AND HOUND HUNTING DURING DEER AND ELK HUNTING SEASONS

Hunting at night:

- It is unlawful to hunt bobcat and raccoon at night during modern firearm deer or elk general seasons that occur in October and November in eastern and western Washington. A small game license is required to harvest a bobcat or raccoon.
- Hunting big game with the aid of an artificial light, spotlight, or night vision equipment is prohibited. Night vision equipment includes electronic light amplification devices, thermal imaging devices, and other comparable equipment used to enhance night vision. Coyote may be hunted at night with lights year round, EXCEPT it is unlawful to hunt coyote at night during modern firearm deer or elk general seasons that occur in October and November in eastern and western Washington.

Hound hunting:

- Dogs may be used to hunt raccoon, EXCEPT it is unlawful to hunt raccoons with dogs during modern firearm deer or elk general seasons that occur in October and November in eastern and western Washington.
- Dogs may be used to assist with the recovery of wounded big game except bear and cougar (see page 77).

Small Game Seasons

- Will be published in the Game Bird and Small Game Regulations pamphlet in June.

Archery General Elk Seasons

ELK TAG AREA	2025 DATES	GAME MANAGEMENT UNITS (GMUS) SEE PAGE 80 FOR FIREARM RESTRICTIONS	LEGAL ELK
EARLY ARCHERY GENERAL ELK SEASONS			
Eastern Archery	Aug. 1-31	Master Hunters Only: 371. Must wear hunter orange and/or fluorescent hunter pink.	Antlerless only
	Sept. 6-18	101 through 142, 117 ^d , 204, 243, 247, 249, 250, 272, 278, 284, 290, 373 ^d , 379 ^d , 381, 382*, 388	Any elk
	Sept. 6-18	145, 149 ^d , 163, 178, 181, 334, 335, 371, Elk Area 1054	Spike bull or antlerless
	Sept. 6-18	154, 162, 166, 169, 172, 175, 186, 251, 328, 329, 336, 340, 352, 356, 364	Spike bull
Western Archery	Sept. 6-18	454, 564* ^d , 666, 684, Elk Area 6014	Any elk
	Sept. 6-18	407, 448, 460, 466, 506 ^a , through 520, 524, (except closed in Elk Area 5066), 530 ^{ad} , 550, 560, 572, 601 through 618, 624 (except for Elk Area 6071), 627, 633, 638 (except Master Hunters only in Elk Area 6064), 642 through 651, 658	3 pt. min.
	Sept. 6-18	Elk Area 4601***, 501 through 505, 554, 568, 574, 578 ^d , Elk Area 6061, 652 (Except Elk Area 6013 closed to antlerless), 654, 660, 663, 667 through 673, 681, and 699 ^d	3 pt. min. or antlerless
LATE ARCHERY GENERAL ELK SEASONS			
Eastern Archery	Aug. 1, 2025-Jan. 20, 2026	Master Hunters Only: Elk Areas 3911 and 3912. Must wear hunter orange and/or fluorescent hunter pink.	Antlerless only
	Oct. 25-Nov. 15	203, 209 through 248, 250, 254 through 272, 278 ^d , 284, 290, 379 ^d , 381 Must wear hunter orange and/or fluorescent hunter pink.	Any elk
	Nov. 20-Dec. 8	178	Antlerless only
	Nov. 25-Dec. 8	101, 105, 108, 117, 204	Any bull
	Nov. 25-Dec. 8	121, 124, 127, 373 ^d , 382*, 388	Any elk
	Nov. 26-Dec. 8	334, 335	Spike bull or antlerless
	Nov. 26-Dec. 8	249, 251, 336, 342, 346, 352, 364, Elk Area 3681	Spike Bull
	Dec. 9-31	Master Hunters Only: 127 through 142	Antlerless only
	Dec. 9, 2025-Jan. 20, 2026	163	Antlerless only
Western Archery	Nov. 26-Dec. 15	Elk Area 4601*, 503, 505, 652 (except Elk Area 6013 closed to antlerless), 663, 667, 672, 681, and 699 ^d . Master hunters only in Elk Area 6064 portion of GMU 638.	3 pt. min. or antlerless
	Nov. 26-Dec. 15	454, 564* ^d , 666, Elk Area 6014	Any elk
	Nov. 26-Dec. 15	407, 448, 506, 530, 603, 612, 615, 638 (except for Elk Area 6064), 648	3 pt. min.

a See Big Game Closures on page 79.

d Visit <http://www.fws.gov/> for information about hunting on U.S. Fish and Wildlife Service refuge lands.

* These areas are mainly private property. Hunters are advised to research ownership and access before hunting in these units.



Photo Credit: Don Ashmore

LICENSE REQUIRED:

A valid big game hunting license, which includes elk as a species option.

ELK TAG:

You must choose either an eastern or western Washington archery elk tag. Multi-season tags can also be used. Elk tag areas are shown on the map on page 90.

HUNTING METHOD:

- Archery only. Archery tag holders can only hunt during archery elk seasons and must hunt with archery equipment. Hunting equipment must meet archery regulations on page 75. Mechanical broadheads are legal to use for hunting.
- Baiting Regulations for deer and elk have been adopted (see page 76).

BAG LIMIT:

One elk per hunter during the hunting season, except for successful Master Hunter special permit applicants and where otherwise permitted by department rule. No more than two elk may be harvested per license year.

HUNTER ORANGE AND/OR FLUORESCENT HUNTER PINK:

Is required for anyone hunting in an area open to modern firearm general deer or elk seasons. See page 10.

SEASON OVERLAPS:

Early archery elk season overlaps the modern firearm damage control Elk Area 3911 Fairview hunt in portions of GMUs: 328, 329, 334, 335

Late archery elk season overlaps late muzzleloader elk in GMUs: 203, 209–248, 250, 254–290, 278, 379, 381, 448, 454, Elk Area 4601, 564, 666, 667, 503, 505, 652

Late archery elk season overlaps modern firearm elk in GMUs: 203, 209–248, 250, 254–290, 278, 379, 381

Note: Grouse, bear, goat, and sheep seasons may be open concurrent with archery seasons.

HOUND HUNTING:

- Dogs may be used to assist with the recovery of wounded big game except bear and cougar (see page 77).

Muzzleloader General Elk Seasons

ELK TAG AREA	2025 DATES	GAME MANAGEMENT UNITS (GMUS) SEE PAGE 80 FOR FIREARM RESTRICTION AREAS	LEGAL ELK
EARLY MUZZLELOADER GENERAL ELK SEASONS			
Eastern Muzzleloader	Aug. 1-31	Master Hunters Only: 371. Must wear hunter orange and/or fluorescent hunter pink.	Antlerless only
	Oct. 4-10	101 through 121, 117 ^d , 204, 247	Any bull
	Oct. 4-10	124 through 142, 245, 250, 272, 278, 284, 290, 379 ^d	Any elk
	Oct. 4-10	145, 149, 154, 162, 163, 166, 172, 175, 178, 181, 249, 336 through 342, 352 through 368	Spike bull
	Oct. 4-10	251, 328, 329, 334, 335, Elk Area 2051	True spike bull
Western Muzzleloader	Oct. 4-10	454, 564 ^{ad} , 666, 684 ^d	Any elk
	Oct. 4-10	407, 448, 460, 466, 506 ^a , 510, 513, 516, 520, 524, (except closed in Elk Area 5066), 530 ^{ad} , 550, 554, 560, 568, 572, 574, 578 ^d , 602, 603, 607, 612, 615, 624 (except for Elk Area 6071), 627, 633, 638 (except for Elk Area 6064), 642, 648, 660, 672, 673, 681	3 pt. min.
	Oct. 4-10	501, 503, 504, 505, 652 (except Elk Area 6013 closed to antlerless), Elk Area 6014, 654, 663, 667, Elk Area 4601	3 pt. min. or antlerless
LATE MUZZLELOADER GENERAL ELK SEASONS			
Eastern Muzzleloader	Aug. 1, 2025-Jan. 20, 2026	Master Hunters Only: Elk Areas 3911 and 3912. Must wear hunter orange and/or fluorescent hunter pink.	Antlerless only
	Oct. 25-Nov. 15	203, 209 through 248, 250, 254 through 272, 278 ^d , 284, 290, 373 ^d , 379 ^d , 381. Must wear hunter orange and/or fluorescent hunter pink.	Any elk
	Nov. 25-Dec. 8	130 through 142*	Any elk
	Dec. 9-31	Master Hunters Only: 127, through 142. Must wear hunter orange and/or fluorescent hunter pink.	Antlerless only
Western Muzzleloader	Dec. 16-31	407	3 pt. min.
	Nov. 26-Dec. 8	Elk Area 4601*, 501, 503, 504, 505, 652 (except Elk Area 6013 closed to antlerless), 667	3 pt. min. or antlerless
	Nov. 26-Dec. 15	454, 564 ^{ad} , 666, 684 ^d , Elk Area 6014	Any elk
	Nov. 26-30	568, 574, 578 ^d	3 pt. min.
	Nov. 26-Dec. 15	448, 601, 618, 651, 658	3 pt. min.

^a See Big Game Closures on page 79.

^d Visit <http://www.fws.gov/> for information about hunting on U.S. Fish and Wildlife Service refuge lands.

* These areas are mainly private property. Hunters are advised to research ownership and access before hunting in these units.

LICENSE REQUIRED:

A valid big game hunting license, which includes elk as a species option.

ELK TAG:

You must choose either an eastern or western Washington muzzleloader elk tag. Multi-season tags can also be used. Elk tag areas are shown on the map on page 90.

HUNTING METHOD:

- Muzzleloader tag holders can only hunt during muzzleloader seasons and must hunt with muzzleloader, crossbow, or archery equipment. Hunting equipment must meet regulations on page 75.
- Baiting Regulations for deer and elk have been adopted (see page 76).

BAG LIMIT:

One elk per hunter during the hunting season, except for successful Master Hunter special permit applicants and where otherwise permitted by department rule. No more than 2 elk may be harvested per license year.

SEASON OVERLAP:

Late muzzleloader elk seasons overlap late archery deer seasons in GMUs: 454, 505, 564, 618, 666, 667

Late muzzleloader elk seasons overlap late archery elk seasons in GMUs: 203, 209-248, 250, 254-290, 278, 379, 381, 448, 454, 564, 666, 667, 503, 505, 652

FIREARM RESTRICTIONS & HUNTING CLOSURES:

The GMU you hunt in may be affected by a firearm restriction or a hunting closure. See page 80 for a full list of Commission-designated firearm restrictions by county. See page 79 for a list of restricted or hunting closure areas. Other firearm restriction or hunting closure areas are established by local ordinance. Consult your local sheriff or city for other restriction areas.

HUNTER ORANGE AND/OR FLUORESCENT HUNTER PINK:

Is required for anyone hunting in an area open to modern firearm general deer or elk seasons. See page 10.

HOUND HUNTING:

- Dogs may be used to assist with the recovery of wounded big game except bear and cougar (see page 77).

Elk Special Permits

APPLICATION SUBMISSION PERIOD: APRIL 28-MIDNIGHT ON MAY 28, 2025

- These hunts are for special permit holders only. See pages 18-19 for instructions on how to apply.
- You may purchase and submit up to six elk permit applications; one permit application per hunt category, for which you qualify, as listed in the following tables.
- Only one elk may be taken per hunter during the hunting season, except for successful Master Hunter special permit applicants.
- Individuals with hunter education deferrals for 2025 may not apply for special permits. For detailed information on the deferral process and hunter education requirements, please visit our website at: wdfw.wa.gov/hunting/requirements/education/deferral-program. You may only hunt with the hunting method in compliance with your tag. See page 42 for definitions of tag abbreviations (e.g., EA, EF, EM, WA, WF, WM).
- Some private timberland owners in this hunt area are limiting access or charging fees for access. If you cannot secure access in advance, do not apply for these hunts.

Special Hunt Application Required (Category): Quality Elk

Who May Apply: Anyone possessing the required license/transport tag may apply. You may only hunt with the hunting method in compliance with your tag. See page 42 for definitions of tag abbreviations (e.g., EA, EF, EM, WA, WF, WM).

Notes: Hunters can expect lower than average hunter densities, greater potential for success, or good hunt timing during these hunts.

Hunt Choices Allowed: Up to 2 hunt choices may be selected for this category. Use the 4-digit "Hunt Choice" number below when submitting your application.

Quality Elk Hunts

You will owe one hunting activity report for EACH special permit awarded, IN ADDITION to your general season hunting activity report.

HUNT CHOICE	HUNT NAME	HUNT NOTES	TAG REQUIRED TO APPLY	HUNT DATES	LEGAL ELK	UNIT/AREA	PERMITS	2024 APPS/AVG POINTS
2000	Turnbull	D, H, L	EA, EF, EM	Sept. 27-Oct. 6 and Nov. 8-27	Any bull	Elk Area 1015	1	510/11
2001	Prescott	C, D	EF	Oct. 20-Nov. 2	Any bull	GMU 149	5	129/12
2002	Blue Creek	C, D	EF	Sept. 22-26	Any bull	GMU 154	1	256/19
2003	Blue Creek	C, D	EF	Oct. 20-Nov. 2	Any bull	GMU 154	6	312/14
2004	Watershed	H, Y	EA, EF, EM	Oct. 20-Nov. 2	3 pt. min.	GMU 157	15	525/13
2005	Dayton	C	EF	Oct. 20-Nov. 2	Any bull	GMUs 162, 163	1	510/15
2006	Tucannon		EF	Oct. 20-Nov. 2	Any bull	GMU 166	2	514/21
2007	Wenaha West		EF	Oct. 20-Nov. 2	Any bull	Elk Area 1008	6	391/15
2008	Wenaha East		EF	Oct. 20-Nov. 2	Any bull	Elk Area 1009	5	418/15
2009	Mountain View		EF	Oct. 20-Nov. 2	Any bull	GMU 172	5	540/16
2010	Lick Creek		EF	Oct. 20-Nov. 2	Any bull	GMU 175	1	332/12
2011	Peola	C	EF	Sept. 22-26	Any bull	GMUs 145, 178	1	68/11
2012	Peola	C	EF	Oct. 20-Nov. 2	Any bull	GMUs 145, 178	1	52/8
2013	Couse	C	EF	Oct. 20-Nov. 2	Any bull	GMU 181	8	123/13
2014	Couse	C	EF	Sept. 22-26	Any bull	GMU 181; Private Lands Only	3	89/10
2015	Mission		EF	Sept. 22-26	Any bull	GMU 251	2	1181/14
2016	Colockum		EF	Sept. 22-26	Any bull	GMUs 328, 329, 334	1	2511/5
2017	Colockum		EF	Oct. 20-Nov. 2	Any bull	GMUs 328, 329, 334	21	3531/18
2018	Teanaway		EF	Sept. 22-26	Any bull	GMU 335	2	597/12
2019	Peaches Ridge		EF	Sept. 22-26	Any bull	GMUs 336, 346	2	1495/18
2020	Observatory		EF	Sept. 22-26	Any bull	GMUs 334, 340, 342	2	987/15
2021	Little Naches		EF	Sept. 22-Oct. 5	Any bull	GMU 346	3	1085/20
2022	Goose Prairie		EF	Sept. 22-26	Any bull	GMUs 352, 356	2	588/11
2023	Bethel		EF	Sept. 22-26	Any bull	GMU 360	2	518/19
2024	Rimrock		EF	Sept. 22-26	Any bull	GMU 364	2	448/6
2025	Cowiche		EF	Sept. 22-26	Any bull	GMU 368	2	667/13
2026	Blackrock Ranches	H, P	EF	Aug. 1-Mar. 31	Any elk	Blackrock Ranches	2	149/16
2027	Green River	H	WA, WF, WM	Oct. 25-29 and Nov. 22-26	Any bull	GMU 485	4	858/17
2028	Wahkiakum	D	WF	Sept. 22-26	Any bull	GMUs 506, 530	1	235/12

▲ Use numbers in this column for the Hunt Choice Number when submitting your Special Permit application
For Elk Hunt Notes, please see page 58

Category continued on next page...

Quality Elk Hunts (Continued)

You will owe one hunting activity report for EACH special permit awarded, IN ADDITION to your general season hunting activity report.

HUNT CHOICE	HUNT NAME	HUNT NOTES	TAG REQUIRED TO APPLY	HUNT DATES	LEGAL ELK	UNIT/AREA	PERMITS	2024 APPS/AVG POINTS
2029	South Rainier		WF	Sept. 22-26	Any bull	GMUs 510, 513	3	184/15
2030	Packwood		WF	Sept. 22-26	Any bull	GMU 516	3	268/18
2031	Winston	Q	WF	Sept. 22-26	Any bull	GMU 520	1	108/12
2032	Coweeman	Q	WF	Sept. 22-26	Any bull	GMU 550	1	62/11
2033	Toutle	Q	WF	Sept. 22-26 and Nov. 1-12	Any bull	GMU 556	2	844/15
2034	Toutle	Q	WF	Nov. 1-12	Any bull	GMU 556	30	844/12
2035	Lewis River		WF	Sept. 22-26	Any bull	GMU 560	2	328/22
2036	Siouxon		WF	Sept. 22-26	Any bull	GMU 572	2	141/8
2037	Upper Smith Creek		WF	Sept. 22-26	Any bull	Elk Area 5064	1	116/30
2038	Mount Whittier		WF	Sept. 22-26	Any bull	Elk Area 5065	1	147/15
2039	Norway Pass	E	WF	Sept. 22-26	Any bull	Elk Area 5066	2	270/15
2040	Mudflow	E, H, Q	WF	Nov. 1-12	Any bull	Elk Area 5099	7	1025/12
2041	Peninsula	Q	WF	Sept. 22-26	3 pt. min.	GMUs 602, 603, 607, 612, 615	4	228/10
2042	Matheny		WF	Sept. 22-26	3 pt. min.	GMU 618	1	141/10
2043	Quinault	Q	WF	Sept. 22-26	3 pt. min.	GMU 638	3	318/13
2044	Wynoochee	Q	WF	Sept. 22-26	3 pt. min.	GMU 648	1	104/14
2045	White River	Q	WF	Sept. 22-26	Any bull	GMU 653	2	693/14
2046	Prescott	C, D	EA	Sept. 1-18	Any bull	GMU 149	1	23/3
2047	Blue Creek	C, D	EA	Sept. 1-18	Any bull	GMU 154	2	98/11
2048	Dayton	C	EA	Sept. 1-18	Any bull	GMUs 162, 163	1	95/15
2049	Tucannon		EA	Sept. 1-18	Any bull	GMU 166	1	131/19
2050	Wenaha West		EA	Sept. 1-18	Any bull	Elk Area 1008	2	161/11
2051	Wenaha East		EA	Sept. 1-18	Any bull	Elk Area 1009	2	103/11
2052	Mountain View		EA	Sept. 1-18	Any bull	GMU 172	3	151/17
2053	Lick Creek		EA	Sept. 1-18	Any bull	GMU 175	3	114/8
2054	Peola	C	EA	Sept. 1-18	Any bull	GMUs 145, 178	1	18/11
2055	Couse	C	EA	Sept. 1-18	Any bull	GMU 181	2	37/9
2056	Colockum		EA	Sept. 1-18	Any bull	GMUs 328, 329, 334	12	1223/17
2057	Teanaway		EA	Sept. 1-18	Any bull	GMU 335	4	338/9
2058	Peaches Ridge		EA	Sept. 1-18	Any bull	GMUs 336, 346	6	665/12
2059	Observatory		EA	Sept. 1-18	Any bull	GMUs 334, 340, 342	7	485/7
2060	Goose Prairie		EA	Sept. 1-18	Any bull	GMUs 352, 356	2	433/7
2061	Bethel		EA	Sept. 1-18	Any bull	GMU 360	7	168/12
2062	Rimrock		EA	Sept. 1-18	Any bull	GMU 364	12	382/8
2063	Cowiche		EA	Sept. 1-18	Any bull	GMU 368	2	172/11
2064	Toutle	Q	WA	Sept. 6-18 and Dec. 1-15	Any bull	GMU 556	17	506/12
2065	Norway Pass	E	WA	Sept. 4-10	Any bull	Elk Area 5066	2	220/16
2066	Mudflow	E, H, Q	WA	Sept. 6-12 and Nov. 15-18	Any bull	Elk Area 5099	7	641/9
2067	Peninsula	Q	WA	Sept. 1-18	3 pt. min.	GMUs 602, 603, 607, 612, 615	2	153/8
2068	White River	Q	WA	Sept. 6-18 and Dec. 1-15	Any bull	GMU 653	25	624/12
2069	Prescott	C, D	EM	Sept. 29-Oct. 10	Any bull	GMU 149	1	28/12
2070	Blue Creek	C, D	EM	Sept. 29-Oct. 10	Any bull	GMU 154	1	60/27
2071	Dayton	C	EM	Sept. 29-Oct. 10	Any bull	GMUs 162, 163	1	110/21
2072	Tucannon		EM	Sept. 29-Oct. 10	Any bull	GMU 166	1	118/12
2073	Wenaha West		EM	Sept. 29-Oct. 10	Any bull	Elk Area 1008	1	73/15
2074	Wenaha East		EM	Sept. 29-Oct. 10	Any bull	Elk Area 1009	1	77/20
2075	Mountain View		EM	Sept. 29-Oct. 10	Any bull	GMU 172	2	170/16

▲ Use numbers in this column for the Hunt Choice Number when submitting your Special Permit application
For Elk Hunt Notes, please see page 58

Category continued on next page...

Quality Elk Hunts (Continued)

You will owe one hunting activity report for EACH special permit awarded, IN ADDITION to your general season hunting activity report.

HUNT CHOICE	HUNT NAME	HUNT NOTES	TAG REQUIRED TO APPLY	HUNT DATES	LEGAL ELK	UNIT/AREA	PERMITS	2024 APPS/AVG POINTS
2076	Lick Creek		EM	Sept. 29-Oct. 10	Any bull	GMU 175	1	104/10
2077	Peola	C	EM	Sept. 29-Oct. 10	Any bull	GMUs 145, 178	1	15/7
2078	Couse	C	EM	Sept. 29-Oct. 10	Any bull	GMU 181	1	57/9
2079	Mission		EM	Sept. 27-Oct. 3	Any bull	GMU 251	2	428/14
2080	Colockum		EM	Sept. 27-Oct. 3	Any bull	GMUs 328, 329, 334	10	1386/11
2081	Teanaway		EM	Sept. 27-Oct. 3	Any bull	GMU 335	1	135/15
2082	Peaches Ridge		EM	Sept. 27-Oct. 3	Any bull	GMUs 336, 346	4	599/13
2083	Observatory		EM	Sept. 27-Oct. 3	Any bull	GMUs 334, 340, 342	6	483/13
2084	Goose Prairie		EM	Sept. 27-Oct. 3	Any bull	GMUs 352, 356	1	240/20
2085	Bethel		EM	Sept. 27-Oct. 3	Any bull	GMU 360	2	160/11
2086	Rimrock		EM	Sept. 27-Oct. 3	Any bull	GMU 364	4	239/13
2087	Cowiche		EM	Sept. 27-Oct. 3	Any bull	GMU 368	2	367/16
2088	Toutle	Q	WM	Oct. 4-10	Any bull	GMU 556	10	515/11
2089	Upper Smith Creek		WM	Sept. 13-19	Any bull	Elk Area 5064	1	NEW
2090	Mount Whittier		WM	Sept. 13-19	Any bull	Elk Area 5065	1	195/8
2091	Norway Pass	E	WM	Sept. 13-19	Any bull	Elk Area 5066	2	275/6
2092	Mudflow	E, H, Q	WM	Oct. 4-14	Any bull	Elk Area 5099	7	670/14
2093	Peninsula	Q	WM	Oct. 1-10	3 pt. min.	GMUs 602, 603, 607, 612, 615	2	173/17
2094	White River		WM	Sept. 13-19	Any bull	GMU 653	2	NEW

▲ Use numbers in this column for the Hunt Choice Number when submitting your Special Permit application For Elk Hunt Notes, please see page 58

PREVENT DISEASE WHILE HUNTING

It is important to take precautions while hunting and preparing game because some viruses, bacteria, and parasites can spread from animals to people, or food to people.

Do the following to stay safe while hunting and preparing game:

- **Prevent tick bites:** Use an EPA-registered repellent, such as those containing DEET, and apply permethrin to clothes and gear. Check yourself often for ticks and remove them immediately. Ticks can be small and hard to see or feel. Remove attached ticks slowly and gently upward using fine-tipped tweezers applied as close to the skin as possible.
- **Hunt healthy animals:** Do not harvest or handle animals that are obviously sick or found dead from an illness or unknown cause.
- **Dress game safely:** Dress game outdoors or in a well-ventilated area. Wear rubber gloves or disposable gloves when dressing game and wash hands thoroughly when finished.
- **Cook meat thoroughly:** All game should be thoroughly cooked to a safe internal temperature: 145° F for whole meats, 160° F for ground meats, and 165° F for poultry.
- **Monitor symptoms:** See your doctor right away if you develop fever, rash, flu-like symptoms, or nausea and vomiting after hunting or consuming game, or being in tick habitat. Mention your animal exposure to your doctor, and if you experienced any cuts or scrapes while dressing game.
- **Protect your pet:** It's important to protect your hunting dog from disease. Check your dog often for ticks, prevent dogs from having contact with or eating sick or dead animals, and do not feed dogs raw meat or other parts of the carcass. If you are concerned your dog picked up a disease, contact your veterinarian. You should talk to your veterinarian about tick, mosquito, and parasite preventative medications.

SCAN TO LEARN ABOUT ZOOLOGICAL DISEASES




DOH 420-660, March 2025. To request this document in another format, call 1-800-625-0127. Deaf or hard of hearing customers, please call 711 (Washington Relay) or email doh.information@doh.wa.gov.

TICK IDENTIFICATION


Western-Blacklegged Tick (*Ixodes pacificus*):

The most common tick species found in Western WA, and the primary vector of Lyme disease in the western US.



Rocky Mountain Wood tick (*Dermacentor andersoni*):

The most common tick species found on big game in Eastern WA, and a vector of tularemia and Rocky Mountain spotted fever.



Send DOH your tick: Put the tick small, hard container and send it to DOH for identification. Fill out the tick submission form on our website for more information.

SCAN TO LEARN MORE ABOUT TICKS



Special Hunt Application Required (Category): Bull Elk

Who May Apply: Anyone possessing the required license/transport tag may apply. You may only hunt with the hunting method in compliance with your tag. See page 42 for definitions of tag abbreviations (e.g., EA, EF, EM, WA, WF, WM).

Hunt Choices Allowed: Up to 4 hunt choices may be selected for this category. Use the 4-digit "Hunt Choice" number below to submit your application.

Bull Elk Hunts

You will owe one hunting activity report for EACH special permit awarded, IN ADDITION to your general season hunting activity report.

HUNT CHOICE	HUNT NAME	HUNT NOTES	TAG REQUIRED TO APPLY	HUNT DATES	LEGAL ELK	UNIT/AREA	PERMITS	2024 APPS/AVG POINTS
2800	Turnbull	D, L	EF	Dec. 2-7	Spike bull only	Elk Area 1015	1	443/1
2801	Grande Ronde		EF	Oct. 20-Nov. 2	Any bull	GMU 186	1	579/7
2803	Mission		EF	Oct. 20-Nov. 2	Any bull	GMU 251	2	2046/14
2804	Peshastin	C	EF	Feb. 8-17	Any bull	Elk Area 2033	4	815/16
2805	Teanaway		EF	Oct. 20-Nov. 2	Any bull	GMU 335	5	1986/11
2806	Peaches Ridge		EF	Oct. 20-Nov. 2	Any bull	GMUs 336, 346	14	4500/14
2807	Observatory		EF	Oct. 20-Nov. 2	Any bull	GMUs 334, 340, 342	12	3829/16
2808	Goose Prairie		EF	Oct. 20-Nov. 2	Any bull	GMUs 352, 356	5	1864/17
2809	Bethel		EF	Oct. 20-Nov. 2	Any bull	GMU 360	9	1872/15
2810	Rimrock		EF	Oct. 20-Nov. 2	Any bull	GMU 364	23	2100/12
2811	Cowiche		EF	Oct. 20-Nov. 2	Any bull	GMU 368	6	1708/16
2812	Alkali		EF	Oct. 11-28	Any bull	GMUs 334, 371	48	NEW
2813	Nooksack		WF	Oct. 15-Nov. 5	Any bull	GMU 418	13	NEW
2814	Sauk	C, H	WF	Oct. 5-Nov. 3	Any bull	GMU 437	6	601/13
2815	Upper Smith Creek	E	WF	Oct. 17-23	Any bull	Elk Area 5064	1	707/4
2816	Mount Whittier	E	WF	Oct. 17-23	Any bull	Elk Area 5065	1	659/13
2817	Norway Pass	E	WF	Oct. 17-23	Any bull	Elk Area 5066	3	897/20
2818	Olympic	C	WF	Nov. 1-16	3 pt. min.	GMU 621, EXCEPT for Elk Area 6071	4	453/11
2819	Skokomish		WF	Nov. 1-16	3 pt. min.	GMU 636	5	418/9
2820	White River	Q	WF	Oct. 12-Nov. 6	Any bull	GMU 653	54	1243/12
2821	Turnbull	D, L	EA	Sept. 6-18	Spike bull only	Elk Area 1015	1	272/4
2822	Grande Ronde		EA	Sept. 1-18	Any bull	GMU 186	1	614/19
2823	Alkali		EA	Sept. 1-21	Any bull	GMUs 334, 371	24	NEW
2824	Nooksack		WA	Sept. 1-22	Any bull	GMU 418	8	NEW
2825	Sauk	C, H	WA	Sept. 1-22; Nov. 27-Dec. 2; and Jan. 1-7	Any bull	GMU 437	9	271/12
2826	Upper Smith Creek	E	WA	Oct. 1-7	Any bull	Elk Area 5064	1	438/6
2827	Mount Whittier	E	WA	Oct. 1-7	Any bull	Elk Area 5065	1	420/16
2828	Norway Pass	E	WA	Oct. 1-7	Any bull	Elk Area 5066	3	577/16
2829	Lewis River		WA	Nov. 26-Dec. 8	3 pt. min.	GMU 560	5	308/11
2830	Siouxon		WA	Nov. 26-Dec. 8	3 pt. min.	GMU 572	5	134/13
2831	Olympic	C	WA	Sept. 1-18 and Dec. 1-15	3 pt. min.	GMU 621, EXCEPT Elk Area 6071	2	266/13
2832	Skokomish		WA	Sept. 1-18 and Dec. 1-15	3 pt. min.	GMU 636	7	259/11
2833	Turnbull	D, L	EM	Nov. 22-27	Spike bull only	Elk Area 1015	1	278/15
2834	Grande Ronde		EM	Sept. 27-Oct. 5	Any bull	GMU 186	1	618/9
2835	Alkali		EM	Sept. 21-Oct. 11	Any bull	GMUs 334, 371	12	NEW
2836	Nooksack		WM	Sept. 23-Oct. 14	Any bull	GMU 418	8	NEW
2837	Sauk	C, H	WM	Sept. 23-Oct. 4; Dec. 3-11; and Jan. 8-19	Any bull	GMU 437	6	347/14
2838	Upper Smith Creek	E	WM	Oct. 9-15	Any bull	Elk Area 5064	1	337/16
2839	Mount Whittier	E	WM	Oct. 9-15	Any bull	Elk Area 5065	1	347/12
2840	Norway Pass	E	WM	Oct. 9-15	Any bull	Elk Area 5066	3	450/9
2841	Yale		WM	Nov. 26-Dec. 15	3 pt. min.	GMU 554	5	229/12
2842	Olympic	C	WM	Sept. 27-Oct. 10	3 pt. min.	GMU 621, EXCEPT Elk Area 6071	2	202/14
2843	Skokomish		WM	Sept. 27-Oct. 10	3 pt. min.	GMU 636	1	231/26
2844	White River	Q	WM	Sept. 27-Oct. 10	Any bull	GMU 653	10	858/14

▲ Use numbers in this column for the Hunt Choice Number when submitting your Special Permit application
For Elk Hunt Notes, please see page 58

Special Hunt Application Required (Category): Antlerless Elk

Who May Apply: Anyone possessing the required license/transport tag may apply. You may only hunt with the hunting method in compliance with your tag. See page 42 for tag abbreviation definitions (e.g., EA, EF, EM, WA, WF, WM).

Hunt Choices Allowed: Up to 4 hunt choices may be selected for this category. Use the 4-digit "Hunt Choice" number below to submit your application.

Antlerless Elk Hunts

You will owe one hunting activity report for EACH special permit awarded, IN ADDITION to your general season hunting activity report.

HUNT CHOICE	HUNT NAME	HUNT NOTES	TAG REQUIRED TO APPLY	HUNT DATES	LEGAL ELK	UNIT/AREA	PERMITS	2024 APPS/AVG POINTS
2200	North Half		EF	Oct. 25-Nov. 2	Antlerless	GMUs 101, 105, 204	10	245/7
2201	Douglas		EF	Oct. 25-Nov. 2	Antlerless	GMU 108	5	130/7
2202	Aladdin		EF	Oct. 25-Nov. 2	Antlerless	GMU 111	10	221/6
2203	Selkirk		EF	Oct. 25-Nov. 2	Antlerless	GMU 113	10	343/9
2204	49 Degrees North	C, D	EF	Oct. 25-Nov. 2 and Dec. 16-31	Antlerless	GMU 117	10	634/6
2205	Huckleberry		EF	Oct. 25-Nov. 2 and Dec. 16-31	Antlerless	GMU 121	20	590/8
2206	Fruitland		EF, EM, EA	Jan. 1-Feb. 15	Antlerless	Elk Area 1021	20	547/8
2207	Turnbull	D, H, L	EF	Nov. 8-13	Antlerless	Elk Area 1015	5	360/8
2208	Turnbull	D, H, L	EF	Dec. 2-7	Antlerless	Elk Area 1015	5	370/8
2209	Mayview-Peola	C	EF	Oct. 25-Nov. 2	Antlerless	GMUs 145, 178	10	122/6
2210	Prescott	C, D	EF	Oct. 25-Nov. 2	Antlerless	GMU 149	20	249/6
2211	Blue Creek	C, D	EF	Oct. 25-Nov. 2	Antlerless	GMU 154	5	393/7
2212	Marengo	C	EF	Oct. 25-Nov. 2	Antlerless	GMU 163	5	82/5

▲ Use numbers in this column for the Hunt Choice Number when submitting your Special Permit application
For Elk Hunt Notes, please see page 58

Category continued on next page...

Antlerless Elk Hunts (Continued)

You will owe one hunting activity report for EACH special permit awarded, IN ADDITION to your general season hunting activity report.

HUNT CHOICE	HUNT NAME	HUNT NOTES	TAG REQUIRED TO APPLY	HUNT DATES	LEGAL ELK	UNIT/AREA	PERMITS	2024 APPS/AVG POINTS
2213	Mountain View	C	EF	Oct. 25-Nov. 2	Antlerless	Elk Area 1013	5	228/11
2214	Couse	C	EF	Oct. 25-Nov. 2	Antlerless	Elk Area 1081	15	139/4
2215	Malaga	C	EF	Sept. 6-17	Antlerless	Elk Area 2032	20	600/6
2216	Malaga	C	EF	Nov. 1-Dec. 31	Antlerless	Elk Area 2032	55	930/8
2217	Peshastin	C	EF	Dec. 15-Feb. 8	Antlerless	Elk Area 2033	20	481/9
2218	Colockum		EF	Oct. 29-Nov. 2	Antlerless	GMUs 328, 329	50	3115/8
2219	West Bar		EF	Oct. 29-Nov. 2	Antlerless	GMU 330	5	516/9
2220	Teanaway		EF	Oct 29-Nov. 2	Antlerless	GMU 335	25	773/7
2221	Taneum		EF	Oct. 29-Nov. 2	Antlerless	GMU 336	180	1100/7
2222	Manastash		EF	Oct. 29-Nov. 2	Antlerless	GMU 340	130	1932/8
2223	Umtanum		EF	Oct. 29-Nov. 2	Antlerless	GMUs 342, 346	125	2024/8
2224	Little Naches	H	EF	Oct. 29-Nov. 2	Antlerless	GMU 346	125	2007/8
2225	Nile		EF	Oct. 29-Nov. 2	Antlerless	GMU 352	10	758/10
2226	Bumping		EF	Oct. 29-Nov. 2	Antlerless	GMU 356	15	854/7
2227	Bethel		EF	Oct. 29-Nov. 2	Antlerless	GMU 360	10	1179/9
2228	Rimrock		EF	Oct. 29-Nov. 2	Antlerless	GMU 364	145	1314/7
2229	Cowiche		EF	Oct. 29-Nov. 2	Antlerless	GMU 368	80	1297/8
2230	Alkali A	B, H	EF	Oct. 11-28	Antlerless	GMU 371	45	412/6
2231	Alkali B	B, H	EF	Oct. 29-Nov. 21	Antlerless	GMU 371	45	521/8
2232	Alkali C	B, H	EF	Jan. 1-31, 2026	Antlerless	GMU 371	50	NEW
2233	Blackrock Ranches	H, P	EF	Aug. 1-March 31	Antlerless	Blackrock Ranches	1	140/3
2234	Mossyrock	C	WF	Nov. 1-12	Antlerless	GMU 505	20	432/7
2235	Willapa Hills	Q	WF	Nov. 1-12	Antlerless	GMU 506	35	1276/8
2236	Ryderwood	Q	WF	Nov. 1-12	Antlerless	GMU 530	30	1042/8
2237	Washougal		WF	Nov. 1-12	Antlerless	GMU 568	5	555/7
2238	Wind River		WF	Nov. 1-12	Antlerless	GMU 574	5	461/10
2239	West Klickitat	D	WF	Nov. 1-12	Antlerless	GMU 578	5	384/9
2240	Mallis	C	WF	Dec. 16-31	Antlerless	Elk Area 6010	10	251/4
2241	Mallis	C	WF	Jan. 1-20	Antlerless	Elk Area 6010	20	260/6
2242	Puyallup	C, H	WF	Jan. 1-20	Antlerless	Elk Area 6014	10	251/6
2243	Puyallup	C, H	WF	Jan. 21-Feb. 10	Antlerless	Elk Area 6014	10	247/5
2244	Puyallup	C, H	WF	Feb. 11-28	Antlerless	Elk Area 6014	10	216/8
2245	Joyce	C, H	WF	Dec. 16-31	Antlerless	Elk Area 6030	5	96/8
2246	Williams Creek	Q	WF	Nov. 1-12	Antlerless	GMU 673	10	835/8
2247	Long Beach	C, D, E, H	WF	Nov. 1-12	Antlerless	GMU 684	4	104/7
2248	Turnbull	D, L	EA	Sept. 6-18	Antlerless	Elk Area 1015	11	73/4
2249	Blue Creek		EA	Sept. 6-18	Antlerless	GMU 154	5	70/8
2250	Malaga	C	EA	Aug. 29-Sept. 4	Antlerless	Elk Area 2032	20	80/4
2251	Colockum		EA	Sept. 6-18	Antlerless	GMUs 328, 329	75	909/6
2252	Colockum		EA	Nov. 26-Dec. 7	Antlerless	GMU 328	20	348/5
2253	Taneum Early		EA	Sept. 6-18	Antlerless	GMU 336	100	298/3
2254	Taneum Late		EA	Nov. 26-Dec. 7	Antlerless	GMU 336	100	195/2
2255	Manastash		EA	Sept. 6-18	Antlerless	GMU 340	140	423/3
2256	Umtanum		EA	Nov. 26-Dec. 7	Antlerless	GMU 342	175	380/2
2257	Nile Early		EA	Sept. 6-18	Antlerless	GMU 352	30	319/4

▲ Use numbers in this column for the Hunt Choice Number when submitting your Special Permit application
For Elk Hunt Notes, please see page 58

Category continued on next page...

Antlerless Elk Hunts (Continued)

You will owe one hunting activity report for EACH special permit awarded, IN ADDITION to your general season hunting activity report.

HUNT CHOICE	HUNT NAME	HUNT NOTES	TAG REQUIRED TO APPLY	HUNT DATES	LEGAL ELK	UNIT/AREA	PERMITS	2024 APPS/AVG POINTS
2258	Nile Late		EA	Nov. 26-Dec. 7	Antlerless	GMU 352	30	274/5
2259	Bumping		EA	Sept. 6-18	Antlerless	GMU 356	50	326/4
2260	Rimrock		EA	Sept. 6-18	Antlerless	GMU 364	100	370/4
2261	Cowiche		EA	Nov. 26-Dec. 7	Antlerless	Elk Area 3681	100	313/3
2262	Willapa Hills		WA	Nov. 26-Dec. 15	Antlerless	GMU 506	60	510/7
2263	Ryderwood		WA	Nov. 26-Dec. 15	Antlerless	GMU 530	50	476/6
2264	Wynoochee	Q	WA	Nov. 26-Dec. 15	Antlerless	GMU 648	40	225/4
2265	North Half		EM	Oct. 4-10	Antlerless	GMUs 101, 105, 204	10	74/5
2266	Douglas		EM	Oct. 4-10	Antlerless	GMU 108	5	19/3
2267	Aladdin		EM	Oct. 4-10	Antlerless	GMU 111	10	39/4
2268	Selkirk		EM	Oct. 4-10	Antlerless	GMU 113	10	94/4
2269	49 Degrees North	C, D	EM	Oct. 4-10 and Dec. 16-31	Antlerless	GMU 117	20	189/5
2270	Huckleberry		EM	Oct. 4-10 and Dec. 16-31	Antlerless	GMU 121	20	142/7
2271	Turnbull	D, L	EM	Nov. 22-27	Antlerless	Elk Area 1015	8	97/6
2272	Turnbull	D, L	EM	Dec. 9-14	Antlerless	Elk Area 1015	8	113/8
2273	Blue Creek	C, D	EM	Dec. 8-Jan. 19	Antlerless	Elk Area 1054	5	90/8
2274	Mayview-Peola	C	EM	Oct. 4-10	Antlerless	GMUs 145, 178	5	28/5
2275	Couse	C	EM	Oct. 4-10	Antlerless	Elk Area 1081	5	35/3
2276	Couse	C	EM	Nov. 30-Jan. 19	Antlerless	Elk Area 1081 and Elk Area 1075	20	80/4
2277	Malaga	C	EM	Oct. 2-8	Antlerless	Elk Area 2032	45	237/6
2278	Colockum		EM	Oct. 4-10	Antlerless	GMUs 328, 329	35	1192/7
2279	Teanaway		EM	Oct. 4-10	Antlerless	GMU 335	20	202/7
2280	Taneum		EM	Oct. 4-10	Antlerless	GMU 336	100	331/4
2281	Manastash		EM	Oct. 4-10	Antlerless	GMU 340	100	561/6
2282	Umtanum		EM	Oct. 4-10	Antlerless	GMU 342	85	463/5
2283	Nile		EM	Oct. 4-10	Antlerless	GMU 352	10	275/8
2284	Bumping		EM	Oct. 4-10	Antlerless	GMU 356	10	341/8
2285	Bethel		EM	Oct. 4-10	Antlerless	GMU 360	10	357/9
2286	Cowiche		EM	Oct. 4-10	Antlerless	GMU 368	60	597/7
2287	Alkali A	B, H	EM	Sept. 21-Oct. 10	Antlerless	GMU 371	45	169/5
2288	Alkali B	B, H	EM	Dec. 1 -15	Antlerless	GMU 371	50	NEW
2289	Willapa Hills	Q	WM	Oct. 4-10	Antlerless	GMU 506	20	406/6
2290	Ryderwood	Q	WM	Oct. 4-10	Antlerless	GMU 530	15	318/6
2291	Yale		WM	Oct. 4-10	Antlerless	GMU 554	3	114/6
2292	Yale		WM	Nov. 26-Dec. 15	Antlerless	GMU 554	3	209/7
2293	Washougal		WM	Nov. 26-Dec. 8	Antlerless	GMU 568	5	234/7
2294	Wind River		WM	Nov. 26-Dec. 8	Antlerless	GMU 574	5	221/7
2295	West Klickitat	D	WM	Nov. 26-Dec. 8	Antlerless	GMU 578	25	301/7
2296	Mallis	C	WM	Oct. 4-10	Antlerless	Elk Area 6010	10	62/5
2297	Mashel	Q	WM	Jan. 1-15	Antlerless	Elk Area 6054	20	269/7
2298	North River	C, Q	WM	Nov. 26-Dec. 15	Antlerless	GMU 658	15	394/7
2299	Forks	C, E, H, Q, Z	WA, WF, WM	Jan. 1-31	Antlerless	Elk Area 6612	10*	468/6

▲ Use numbers in this column for the Hunt Choice Number when submitting your Special Permit application
For Elk Hunt Notes, please see page 58

Photo by Larry James



Washington Department of FISH & WILDLIFE



WASHINGTON WILDLIFE LICENSE PLATES

Looking for an easy way to help wildlife in Washington? Personalized license plates and any of our six specialized options support wildlife conservation, viewing, and management in the state.



Deer, Elk, and Bear Plates

Supports habitat improvements, hunting access improvements, and improved population monitoring for game animals.



Orca Plate

Supports endangered species population management, habitat restoration, and recovery.

Eagle Plate

Supports working with communities and organizations to develop or improve watchable wildlife.

Steelhead Plate

Supports measures that guide fisheries management, hatchery operations, monitoring, and habitat restoration.



Personalized Plate

Supports management and conservation of wildlife that are not hunted or trapped, and rehabilitation of sick and injured wildlife.

For more information or to purchase a Wildlife License Plate or Personalized Plate, visit your local vehicle licensing office or visit dol.wa.gov

Special Hunt Application Required (Category): Elk - Youth

Who May Apply: Only hunters possessing the required license/transport tag under 16 years of age when they purchase their special permit application may apply. You may hunt only with the hunting method in compliance with your tag. See page 42 for definitions of tag abbreviations (e.g., EA, EF, EM, WA, WF, WM).

Hunt Choices Allowed: Up to 4 hunt choices may be selected for this category. Use the 4-digit "Hunt Choice" number below to submit your application.

Youth Elk Hunts

You will owe one hunting activity report for EACH special permit awarded, IN ADDITION to your general season hunting activity report.

HUNT CHOICE	HUNT NAME	HUNT NOTES	TAG REQUIRED TO APPLY	HUNT DATES	LEGAL ELK	UNIT/AREA	PERMITS	2024 APPS/AVG POINTS
2400	Turnbull	D, H, L	EF	Nov. 15-20	Spike bull or antlerless	Elk Area 1015	6	159/4
2401	Aladdin		EF	Oct. 25-Nov. 2	Antlerless	GMU 111	5	42/3
2402	Selkirk		EF	Oct. 25-Nov. 2	Antlerless	GMU 113	5	63/3
2403	49 Degrees North	C, D	EF	Oct. 25-Nov. 2 and Dec. 16-31	Antlerless	GMU 117	5	108/3
2404	Huckleberry		EF	Oct. 25-Nov. 2 and Dec. 16-31	Antlerless	GMU 121	15	NEW
2405	Mayview-Peola	C	EF	Oct. 25-Nov. 2	Antlerless	GMUs 145, 178	3	24/2
2406	Blue Creek	C, D	EF	Oct. 25-Nov. 2	Antlerless	GMU 154	5	74/5
2407	Couse	C	EF	Oct. 25-Nov. 2	Antlerless	Elk Area 1081	3	29/4
2408	Malaga	C	EF	Nov. 1-12	Antlerless	Elk Area 2032	10	181/4
2409	Yakima North	H	EF	Oct. 29-Nov. 9	Antlerless	GMUs 336, 340, 342, 346	35	578/3
2410	Yakima Central	H	EF	Oct. 29-Nov. 9	Antlerless	GMUs 352, 356, 360	5	325/5
2411	Yakima South	H	EF	Oct. 29-Nov. 9	Antlerless	GMUs 364, 368	25	342/4
2412	Alkali	B, H	EF	Dec. 16-Jan. 21	Any elk	GMU 371	20	237/4
2413	Yakima Early		EA	Sept. 6-18	Antlerless	GMUs 336, 340, 352, 356, 364	55	50/1
2414	Yakima Late		EA	Nov. 26-Dec. 7	Antlerless	GMUs 336, 342, 368	40	36/2
2415	Yakima North	H	EM	Sept. 27-Oct. 10	Antlerless	GMUs 336, 340, 342, 346	25	93/3
2416	Yakima Central	H	EM	Sept. 27-Oct. 10	Antlerless	GMUs 352, 356, 360	10	71/3
2417	Yakima South	H	EM	Sept. 27-Oct. 10	Antlerless	GMUs 364, 368	15	78/2
2418	Silver Dollar	H, P	EF	Aug. 1-Mar. 31	Any elk	Silver Dollar	11	375/4
2419	Silver Dollar	H, P	EF	Aug. 1-Mar. 31	Antlerless	Silver Dollar	6	115/4
2420	Blackrock Ranches	H, P	EF	Aug. 1-Mar. 31	Any elk	Blackrock Ranches	1	293/3
2421	Blackrock Ranches	H, P	EF	Aug. 1-Mar. 31	Antlerless	Blackrock Ranches	1	78/6
2422	Alkali	B, H	EM	Nov. 22-Dec. 15	Any elk	GMU 371	10	19/1
2423	Sauk	C, H	WA, WF, WM	Nov. 4-26 and Dec. 12-31	Any elk	GMU 437	5	93/4
2424	Green River	H	WF, WM, WA	Oct. 25-29 and Nov. 22-26	Any bull	GMU 485	2	325/3
2425	Mudflow	E, H, Q	WA, WF, WM	Nov. 20-30	Any bull	Elk Area 5099	5	701/4
2426	Lewis River		WF	Nov. 1-12	Antlerless	GMU 560	5	193/3
2427	Wind River		WF	Nov. 1-12	Antlerless	GMU 574	5	69/3
2428	West Klickitat	D	WF	Nov. 1-12	Antlerless	GMU 578	10	70/3
2429	Region 5 West	HC	WF, WM, WA	Aug. 1-Mar. 31	Antlerless	Designated Areas in Region 5	10	142/3
2430	Region 5 East	HC	EF, EM, EA	Aug. 1-Mar. 31	Antlerless	Designated Areas in GMU 382, 388	5	30/3
2431	Peninsula	Q	WF	Nov. 1-12	Antlerless	GMUs 602, 607, 612, 615	4	66/4
2432	Clearwater	Q	WF	Nov. 1-12	Antlerless	GMU 615	5	72/3
2433	Matheny		WF	Nov. 1-12	Antlerless	GMU 618	5	33/3
2434	Wynoochee	Q	WF	Nov. 1-12	Antlerless	GMU 648	10	69/3
2435	North River	C, Q	WF	Nov. 1-12	Antlerless	GMU 658	6	86/3
2436	Williams Creek	Q	WF	Nov. 1-12	Antlerless	GMU 673	5	124/3
2437	Mallis	C	WF	Dec. 16-Jan. 20	Antlerless	Elk Area 6010	10	46/3
2438	Peninsula	Q	WA	Sept. 6-18	Antlerless	GMUs 602, 607, 612, 615	2	6/2
2439	Peninsula	Q	WM	Oct. 4-10	Antlerless	GMUs 602, 607, 612, 615	2	19/4
2440	Forks	C, E, H, Q, Z	WF, WM, WA	Dec. 16-Jan. 31	Antlerless	Elk Area 6612	5	57/3
2441	Region 6	H, HC	WF	Aug. 1-Mar. 31	Antlerless	Designated Areas in Region 6	7	62/2
2442	Centralia Mine	H, S	WF	Sept. 1-Oct. 15	Any bull	Centralia Mine	1	422/5

▲ Use numbers in this column for the Hunt Choice Number when submitting your Special Permit application
For Elk Hunt Notes, please see page 58

Special Hunt Application Required (Category): Elk - 65 and Over

Who May Apply: Only hunters possessing the required license/transport tag who are 65 years and older at some point during the license year. You may hunt only with the hunting method in compliance with your tag. See page 42 for definitions of tag abbreviations (e.g., EA, EF, EM, WA, WF, WM).

Hunt Choices Allowed: Up to 4 hunt choices may be selected for this category. Use the 4-digit "Hunt Choice" number below to submit your application.

Elk Hunters 65 Years and Older

You will owe one hunting activity report for EACH special permit awarded, IN ADDITION to your general season hunting activity report.

HUNT CHOICE	HUNT NAME	HUNT NOTES	TAG REQUIRED TO APPLY	HUNT DATES	LEGAL ELK	UNIT/AREA	PERMITS	2024 APPS/AVG POINTS
2500	Northeast	C, D	EF	Oct. 25-Nov. 2 and Dec. 16-31	Antlerless	GMUs 113, 117	10	238/8
2501	Prescott	C, D	EF	Oct. 27-Nov. 4	Antlerless	GMU 149	3	71/7
2502	Blue Creek	C, D	EF	Oct. 25-Nov. 2	Antlerless	GMU 154	1	96/2
2503	Marengo	C	EF	Oct. 25-Nov. 2	Antlerless	GMU 163	1	26/11
2504	Peola-Mayview	C	EF	Oct. 25-Nov. 2	Antlerless	GMUs 145, 178	2	37/14
2505	Malaga	C	EF	Nov. 1-12	Antlerless	Elk Area 2032	10	255/9
2506	Yakima North	H	EF	Oct. 29-Nov. 9	Antlerless	GMUs 336, 340, 342, 346	10	1016/10
2507	Yakima Central	H	EF	Oct. 29-Nov. 9	Antlerless	GMUs 352, 356, 360	5	627/10
2508	Yakima South	H	EF	Oct. 29-Nov. 9	Antlerless	GMUs 364, 368	5	499/11
2509	Alkali	B, H	EF	Oct. 11-28	Any elk	GMU 371	10	191/11
2510	Yakima Early		EA	Sept. 6-18	Antlerless	GMUs 336, 340, 352, 356, 364	15	151/6
2511	Yakima Late		EA	Nov. 26-Dec. 7	Antlerless	GMUs 336, 342, 368	10	91/7
2512	Yakima North		EM	Sept. 27-Oct. 10	Antlerless	GMUs 336, 340, 342, 346	5	250/9
2513	Yakima Central		EM	Sept. 27-Oct. 10	Antlerless	GMUs 352, 356, 360	5	197/9
2514	Ryderwood	Q	WF	Nov. 1-12	Antlerless	GMU 530	5	161/8
2515	Willapa Hills	Q	WF	Nov. 1-12	Antlerless	GMU 506	5	217/7
2516	Sauk	C, H	WF, WM, WA	Nov. 4-26 and Dec. 12-31	Any elk	GMU 437	5	149/11
2517	Peninsula	Q	WF	Nov. 1-12	Antlerless	GMUs 602, 607, 612, 615	3	101/8
2518	Hanaford	C, H	WF, WM, WA	Jan. 1-15	Antlerless	Elk Area 6069	5	109/6
2519	Hanaford	C, H	WF, WM, WA	Jan. 16-31	Antlerless	Elk Area 6069	5	96/11
2520	Peninsula	Q	WA	Sept. 6-18	Antlerless	GMUs 602, 607, 612, 615	1	23/7
2521	Peninsula	Q	WM	Oct. 4-10	Antlerless	GMUs 602, 607, 612, 615	1	56/6
2522	Centralia Mine	H, S	WF	Sept. 1-Oct. 15	Antlerless	Centralia Mine	5	330/8

▲ Use numbers in this column for the Hunt Choice Number when submitting your Special Permit application
For Elk Hunt Notes, please see page 58

Special Hunt Application Required (Category): Elk - Hunters with Disabilities

Who May Apply: Only hunters possessing the required license/transport tag registered with the Washington Department of Fish and Wildlife as a hunter with a disability designation may apply. You may hunt only with the hunting method in compliance with your tag.

Exception: If you have been issued a specific WDFW Special Use Permit for accommodation.

Hunt Choices Allowed: Up to 4 hunt choices may be selected for this category. Use the 4-digit "Hunt Choice" number below to submit your application. See page 42 for definitions of tag abbreviations (e.g., EA, EF, EM, WA, WF, WM).

Elk Hunters with Disabilities

You will owe one hunting activity report for EACH special permit awarded, IN ADDITION to your general season hunting activity report.

HUNT CHOICE	HUNT NAME	HUNT NOTES	TAG REQUIRED TO APPLY	HUNT DATES	LEGAL ELK	UNIT/AREA	PERMITS	2024 APPS/AVG POINTS
2600	Northeast	C, D	EF	Oct. 25-Nov. 2 and Dec. 16-31	Antlerless	GMUs 113, 117	4	58/8
2601	Huckleberry		EF	Oct. 25-Nov. 2 and Dec. 16-31	Antlerless	GMU 121	5	NEW
2602	Turnbull	D, H, L	EF, EM, EA	Oct. 1-6	Antlerless	Elk Area 1015	5	78/5
2603	Prescott	C, D	EF	Oct. 27-Nov. 4	Antlerless	GMU 149	3	21/8

▲ Use numbers in this column for the Hunt Choice Number when submitting your Special Permit application
For Elk Hunt Notes, please see page 58

Category continued on next page...

Elk Hunters with Disabilities (Continued)

You will owe one hunting activity report for EACH special permit awarded, IN ADDITION to your general season hunting activity report.

HUNT CHOICE	HUNT NAME	HUNT NOTES	TAG REQUIRED TO APPLY	HUNT DATES	LEGAL ELK	UNIT/AREA	PERMITS	2024 APPS/AVG POINTS
2604	Blue Creek	C, D	EF	Oct. 25-Nov. 2	Antlerless	GMU 154	1	30/9
2605	Marengo	C	EF	Oct. 25-Nov. 2	Antlerless	GMU 163	1	7/8
2606	Peola-Mayview	C	EF	Oct. 25-Nov. 2	Antlerless	GMUs 145, 178	1	12/4
2607	Observatory	H	EF, EM, EA	Oct. 25-Nov. 2	Any bull	GMUs 334, 340, 342	1	311/10
2608	Little Naches	H	EF, EM, EA	Sept. 27-Oct. 5	Any bull	GMU 346	2	379/16
2609	Malaga	C	EF, EM, EA	Sept. 6-17	Antlerless	Elk Area 2032	10	119/7
2610	Yakima North	H	EF, EM, EA	Oct. 29-Nov. 9	Antlerless	GMUs 336, 340, 342, 346	15	359/9
2611	Yakima Central	H	EF, EM, EA	Oct. 29-Nov. 9	Antlerless	GMUs 352, 356, 360	5	205/10
2612	Yakima South	H	EF, EM, EA	Oct. 19-Nov. 9	Antlerless	GMUs 364, 368	5	178/12
2613	Alkali	B, H	EF, EM, EA	Oct. 11-28	Any elk	GMUs 334, 371	5	147/11
2614	Corral Canyon	C, H	EF, EM, EA	Sept. 27-Oct. 5	Any elk	Elk Area 3721	2	35/4
2615	Sauk	C, H	WF, WM, WA	Nov. 4-26 and Dec. 12-31	Any elk	GMU 437	5	98/8
2616	Mudflow	E, H, Q	WF, WM, WA	Sept. 18-24	Any bull	Elk Area 5099	5	369/13
2617	Washougal		WF	Nov. 1-12	Antlerless	GMU 568	5	69/6
2618	Peninsula	Q	WF	Nov. 1-12	Antlerless	GMUs 602, 607, 612, 615	3	61/6
2619	Peninsula	Q	WM	Oct. 4-10	Antlerless	GMUs 602, 607, 612, 615	1	33/1
2620	Peninsula	Q	WA	Sept. 6-18	Antlerless	GMUs 602, 607, 612, 615	1	25/12
2621	Silver Dollar	H, P	EF	Aug. 1-Mar. 31	Antlerless	Silver Dollar	2	19/7
2622	Centralia Mine	H, S	WF	Sept. 1-Oct. 15	Antlerless	Centralia Mine	5	230/11

▲ Use numbers in this column for the Hunt Choice Number when submitting your Special Permit application
For Elk Hunt Notes, please see page 58

Special Hunt Application Required (Category): Elk - Master Hunter

Who May Apply: Only hunters possessing the required license/transport tag with a current Washington Department of Fish and Wildlife Master Hunter card may apply.

Hunt Choices Allowed: Up to 4 hunt choices may be selected for this category. Use the 4-digit "Hunt Choice" number below to submit your application.

Notes: Any legal hunt method may be used while hunting the following hunts unless otherwise specified in the hunt notes or required by the Hunt Coordinator. Only one animal may be taken under this Special Permit opportunity, unless otherwise allowed by department rule. All Master Hunter elk hunts require the purchase of a master hunter second elk tag. See page 42 for definitions of tag abbreviations (e.g., EA, EF, EM, WA, WF, WM).

For more information about the Master Hunter Permit Program see: wdfw.wa.gov/hunting/requirements/master-hunter

Master Hunter Elk Hunts

You will owe one hunting activity report for EACH special permit awarded, IN ADDITION to your general season hunting activity report.

HUNT CHOICE	HUNT NAME	HUNT NOTES	TAG REQUIRED TO APPLY	MUST PURCHASE 2ND TAG IF DRAWN	HUNT DATES	LEGAL ELK	UNIT/AREA	PERMITS	2024 APPS/AVG POINTS
2700	Turnbull	D, H, L	Any elk tag	Yes	Dec. 16-31	Antlerless	Elk Area 1015	5	76/8
2701	Region 1	H, HC	EF, EA, EM	Yes	Aug. 1-Mar. 31	Antlerless	Region 1	20	60/5
2702	Region 2	H, HC	Any elk tag	Yes	Aug. 1-Mar. 31	Antlerless	Designated Areas in Region 2	10	39/5
2703	Region 3	H, HC	Any elk tag	Yes	Aug. 1-Mar. 31	Antlerless	Designated Areas in Region 3	20	131/8
2704	Rattlesnake Hills	C, D, H, HC	Any elk tag	Yes	Aug. 1-Mar. 31	Antlerless	Designated Areas in GMU 372	20	41/2
2705	Region 4 North	H, HC	Any elk tag	Yes	July 1-Mar. 31	Antlerless	Designated Areas in Whatcom and Skagit counties	5	74/5
2706	Region 4 South	H, HC	Any elk tag	Yes	July 1-Mar. 31	Antlerless	Designated Areas in King and Snohomish counties	10	59/5
2707	Region 5	H, HC	Any elk tag	Yes	Aug. 1-Mar. 31	Antlerless	Designated areas in Region 5	30	74/3

▲ Use numbers in this column for the Hunt Choice Number when submitting your Special Permit application
For Elk Hunt Notes, please see page 58

Master Hunter Elk Hunts (Continued)

You will owe one hunting activity report for EACH special permit awarded, IN ADDITION to your general season hunting activity report.

HUNT CHOICE	HUNT NAME	HUNT NOTES	TAG REQUIRED TO APPLY	MUST PURCHASE 2ND TAG IF DRAWN	HUNT DATES	LEGAL ELK	UNIT/AREA	PERMITS	2024 APPS/AVG POINTS
2708	Long Beach	C, D, E, H	Any elk tag	Yes	July 1-Mar. 31	Antlerless	GMU 684	5	17/1
2709	Region 6	H, HC	WF, WA, WM	Yes	July 1-Mar. 31	Antlerless	Designated Areas in Region 6	20	53/2
2710	Region 5 Northwest-Hoof Disease	HD	Any elk tag	Yes	Dec. 1-Feb. 28	Antlerless	GMUs 501, 503, 504, 505, 506, 520, 524, (except CLOSED in Elk Area 5066), 530, 550	15**	71/2
2711	Region 5 Southeast-Hoof Disease	HD	Any elk tag	Yes	Dec. 1-Feb. 28	Antlerless	GMUs 382, 388, 554, 560, 564, 568, 572, 574, 578	10**	58/2
2712	JBH Hoof Disease Antlerless	H, HC, MZ, HD	Any elk tag	Yes	Nov. 1-Dec. 31	Antlerless	Elk Area 5090	5**	32/3
2713	Region 6 Willapa Hills-Hoof Disease	HD	Any elk tag	Yes	Dec. 1-Feb. 28	Antlerless	GMUs 658, 660, 663, 672, 673, 681	15**	69/2

▲ Use numbers in this column for the Hunt Choice Number when submitting your Special Permit application
For Elk Hunt Notes, please see below.

Elk Hunt Notes

*	Must use only archery, muzzleloader, or legal shotgun (10 or 12 gauge; slugs only).
**	Hunters are expected to target elk displaying clinical signs of elk hoof disease such as limping, lameness, or hoof abnormalities.
B	Military installation; access may be extremely limited.
C	Private lands; access is extremely limited. If you cannot secure access to private lands, do not apply for these hunts.
D	Visit http://www.fws.gov/ for information about hunting on U.S. Fish and Wildlife Service refuge lands.
E	Before applying, for important hunt information and restrictions check out the WDFW website: wdfw.wa.gov/hunting/special-hunts
H	Must wear hunter orange and/or fluorescent hunter pink.
HC	This is a damage hunt administered by a WDFW designated Hunt Coordinator. Successful applicants will be contacted on an as-needed basis to help with specific sites of deer/elk damage on designated landowner's property. Not all successful applicants will be contacted in any given year, depending on damage activity for that year.
HD	Hunters are expected to target elk displaying clinical signs of elk hoof disease such as limping, lameness, or hoof abnormalities and must submit the hooves from the elk they harvested to the department for inspection.
L	Turnbull hunts will be administered by Turnbull NWR. For details visit https://www.fws.gov/refuge/turnbull/visit-us/activities/hunting or call (509) 235-4723.
MZ ONLY	Must use only muzzleloaders (variable power scopes are allowed).
P	Blackrock Ranches (Yakima Co.) and Silver Dollar (Yakima and Benton Cos) lie just west of the Hanford Monument. Hunting is managed for a quality experience by scheduling hunt dates and controlling hunter numbers. Hunters with limited flexibility for hunt dates may experience scheduling problems. Hunters can generally expect one day hunts during the permit season with written authorization from the hunt manager. All successfully drawn permit applicants will receive an information packet detailing hunt rules, regulations and scheduling.
Q	Some private timberland owners in this hunt area are limiting access or charging fees for access. If you cannot secure access in advance, do not apply for these hunts.
S	All hunters must be escorted to hunt locations by Centralia Mine staff. Successfully drawn applicants will receive an information packet detailing hunt rules, regulations and scheduling from TransAlta, owners of Centralia Mine. Individuals selected for these hunts will be granted a single weekend within the listed time frame. Coordination with the hunt manager is required when selecting specific weekend dates. *Due to landscape conditions, all hunters, regardless of tag type, are required to use a rifle during these hunts.
Y	Successful applicants will receive a package including the Watershed entry regulations and an access permit from the USFS.
Z	Must use only archery, muzzleloader, or legal shotgun (10 or 12 gauge; slugs only).

Treponeme-associated Hoof Disease (TAHD) in elk



DISEASE OVERVIEW

Treponeme-associated hoof disease (TAHD) causes limping and lameness in elk due to abnormal hoof growth, lesions, and, in severe cases, sloughing of the hoof capsule. TAHD is a form of digital dermatitis, a disease strongly associated with a group of bacteria known as treponemes. Although digital dermatitis has affected the livestock industry for decades, TAHD is the first known instance of digital dermatitis in a wild ungulate.

This unprecedented disease presents a significant challenge to elk management in Washington State. Once hoof disease infects a population it is extremely difficult to eradicate, particularly because there are no vaccines or practical treatments for managing TAHD in free ranging elk. Scientists are still learning about this disease and WDFW is partnered with Washington State University to research the disease's causes, transmission, and potential solutions.

Elk hoof disease is most prevalent in southwest Washington but is currently confirmed in 17 counties. You can help WDFW track TAHD by reporting observations of affected and unaffected elk on the WDFW's online reporting form at <https://survey123.arcgis.com/share/cc394b82d5ed4b9f80855e89a41f7be1>. For more information about this disease, see WDFW's webpage: <https://wdfw.wa.gov/species-habitats/diseases/elk-hoof>.

TAHD INCENTIVE PROGRAM

WDFW has an incentive program to encourage west-side (400, 500, 600 series GMUs) hunters to harvest elk with hoof disease (TAHD) and reduce the number of diseased elk on the landscape. The program has two related but independent components:

- General Season or Special Permit hunters can participate in the program by submitting the hooves from their elk harvest at one of many drop-off locations. Hunters that submit hooves with signs of TAHD (i.e., abnormal hooves) will be entered into a drawing for a Special Permit incentive for the following year. These Special Permit incentives allow the harvest of any bull elk in western Washington GMUs from Sept. 1-Dec. 31. The permit draw will be held prior to the typical special permit application deadline.
- WDFW is also offering special permits that are intended to target diseased elk under the Mas-

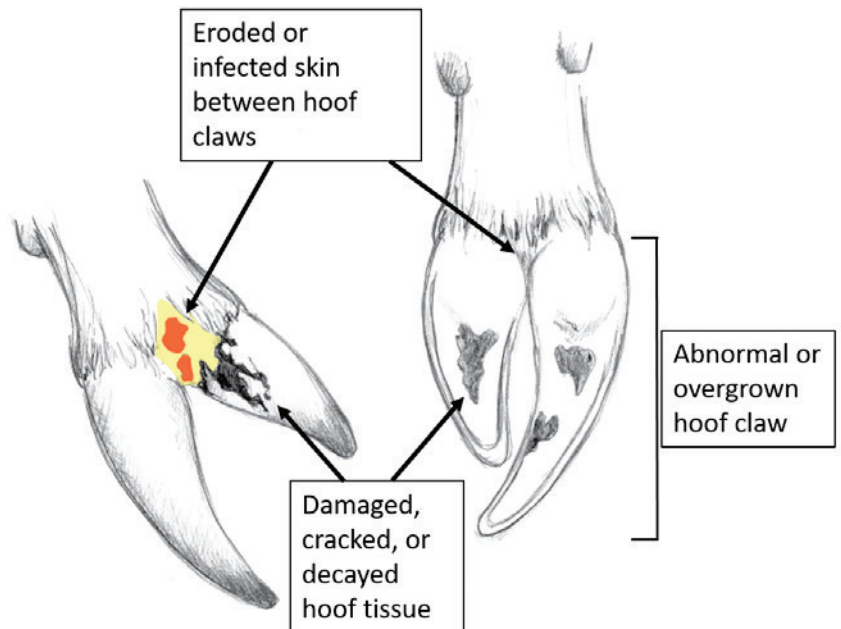
HOOF DISEASE REPORTING

If you harvest an elk in Washington, carefully inspect all four hooves from the elk you harvested and note if, in your opinion, the hooves appear to be deformed or exhibit any abnormalities. WDFW will request this information in your annual hunter report, and your answer will help WDFW understand the distribution and prevalence of treponeme-associated hoof disease of elk in Washington.

If you harvest an elk in western Washington (400, 500, 600 series GMUs), consider participating in WDFW's pilot incentive program described below. If you harvest an elk in eastern Washington (100, 200, and 300 series GMUs) with deformed or abnormal hooves, please retain the hooves and immediately report your observation through WDFW's online reporting form (link below) or by contacting your regional WDFW office.

Advanced stages of TAHD appear as obviously deformed, elongated, broken or missing hooves. Early stages are more difficult to detect and may appear as eroded skin and infection between the two claws of the hoof, areas of separation between the skin and the hoof, or large cavities on the underside of the hooves. See illustration for an example of diseased hooves. For more information on treponeme-associated hoof disease, please visit <https://wdfw.wa.gov/species-habitats/diseases/elk-hoof> and report any observation of limping elk or elk with abnormal hooves here: <https://survey123.arcgis.com/share/cc394b82d5ed4b9f80855e89a41f7be1>

Common Signs and Appearance of Treponeme-Associated Hoof Disease



ter Hunter permit category. These permits are offered as an opportunity for antlerless elk and are not restricted to private land. Master Hunters must submit all four hooves from their harvest to WDFW for inspection. Only one elk may be harvested under these permits (a change from previous years), and because a Master Hunter permit is itself a special opportunity, elk harvested under these permits are not eligible for the General Season or Special Permit incentive permit described above.

Participation in this incentive program is voluntary, and harvest of an elk with hoof disease is optional or part of the Master Hunter permit conditions. No evidence to date suggests that meat from elk with hoof disease is unsuitable for human consumption. WDFW does not provide replacement transport tags to hunters who harvest an elk with TAHD.

For more information and a list of drop-off locations, please see this website: <https://wdfw.wa.gov/species-habitats/diseases/elk-hoof/incentive-permits>

What is Chronic Wasting Disease (CWD)?

CWD is a fatal illness of cervids, which include white-tailed deer, black-tailed deer, mule deer, elk, moose, and caribou. CWD has **been detected** in Eastern Washington and is found in wild or captive cervids in most other states and Canada. CWD can be spread to new areas in the remains of harvested cervids. Unmanaged, CWD in Washington could severely impact our deer and elk populations, which could in turn impact hunting opportunities, economies that rely on hunting revenue, and ultimately, ecosystem health and resilience.

How can you help?

To best maintain healthy cervid populations, we need help from our hunting community. Hunters can contribute to cervid management and conservation by:

- Preventing transmission of CWD to other areas by following the guidelines for proper disposal.
 - » 1st preferred method – Debone at the harvest-site and leave inedible parts on site.
 - » 2nd preferred method – Any inedible parts brought out of the harvest-site, disposed of at an approved landfill, and make sure transport restrictions are followed.
 - » 3rd preferred method – Any inedible parts brought home, double bag, and put in household trash that goes to a landfill.
- Getting your harvested deer, elk, or moose tested for CWD (see “Learn more about the CWD Surveillance Program”).
- Staying up-to-date and understanding carcass transportation restrictions in Washington and other states and provinces where you hunt (see page 61).
- **Be aware of the new statewide prohibition on baiting and feeding, see page 76 for more information.**

Frequently Asked Questions:

How long will it take to get my test results back after I submit a sample?

A: Typically, 4-6 weeks. Results will be available online, using your WILD ID or salvage permit number depending on if this was a harvested or road-killed salvaged animal. If the animal tests positive for CWD, WDFW will notify you and help with disposal of any meat you do not wish to consume.

Once I submit a deer, elk, or moose head for sampling, do I get the head and antlers back?

A: When sampling is done at a WDFW office or hunter check station, the head and antlers can be returned if it wasn't brought in frozen and the sample can be extracted immediately. Heads dropped off at self-service kiosks are not able to be returned. Please remove antlers prior to depositing the head.

Can I have the meat from my harvested animal tested?

A: No, only the retropharyngeal lymph nodes can be used for CWD testing at this time.

Learn more about the CWD Surveillance Program

If you harvest a deer, elk, or moose in eastern Washington within Region 1 you are required to have your deer, elk, or moose tested for CWD, please visit: www.wdfw.wa.gov/cwd for information on how to submit a sample. If you want to have your deer, elk, or moose that was harvested outside of Region 1 tested, visit the website, and follow instructions on how to mail-in your sample.



Health and Human Safety

CWD has not been shown to infect people, but research is still ongoing, and it is not known for certain if people can get infected with this disease.

There is a theoretical risk to people who eat an infected animal. As a precaution, the Washington State Department of Health and the Centers for Disease Control and Prevention recommend not eating any animal that tests positive for CWD or appears to have it.

WDFW and DOH also advise hunters to:

- Avoid harvesting any animal that appears sick or behaves strangely.
- Wear eye protection and disposable gloves while field dressing game.
- Thoroughly wash hands and equipment after processing carcasses.
- Minimize handling parts where the CWD prions accumulate, including the brain, spinal cord, eyes, spleen, pancreas, tonsils, and lymph nodes.
- Avoid cutting through bone, brain, or spinal cord.
- Disinfect processing tools by soaking in household bleach (>2% free chlorine) at a 40% solution (with water) for a minimum of five minutes. Remove any tissue pieces from tools before soaking and rinse tools after soaking.
- Safely discard inedible parts and any positive meat using one of the recommended methods listed on the WDFW website. Tissues from CWD-positive animals can contaminate the environment and infect other cervids. Do not dispose of infected materials on the landscape or feed to pets.



NEW Possession, Transport, and Testing Rules

If you **hunt or salvage** deer, elk, or moose in any WDFW management region where Chronic Wasting Disease (CWD) has been detected, **you must submit a sample of the animal for testing**. At the time of publication, the department has confirmed CWD in Region 1. See **WACs 220-400-040 & 220-413-100** or <https://wdfw.wa.gov/species-habitats/diseases/chronic-wasting> for more information.

Region 1 hunters must also follow new **transport** rules, including deboning the meat before relocating it to an in-state area outside Region 1 (see below for details - **WAC 220-413-030**).

These rules also apply to deer, elk, moose, or caribou harvested or salvaged outside of Washington. You cannot bring whole carcasses into Washington.


Washington Carcass Transportation Restrictions

If you hunt deer, elk, moose, or caribou in states or provinces outside of Washington State, only the following items may be imported to Washington to reduce the risk of transmitting CWD:

Violation of this rule is a gross misdemeanor having a maximum penalty of a \$5,000 fine or one year in jail. (RCW 77.15.290)

In addition, if you are notified by another state fish and wildlife agency that the animal you have harvested outside of Washington State has tested positive for CWD, you must notify the Washington Department of Fish and Wildlife within 24 hours. Violation of this rule is an infraction (RCW 77.15.160).

1




Meat that has been de-boned in the state, province, or CWD-positive WDFW Region where it was harvested and is transported as boned-out meat.

2



Any part of the skull and antlers with all soft tissue removed. Soft tissue is any tissue that is not tooth, bone, or antler (velvet must be removed).

3




Hides or capes without heads attached.

4



Tissue imported by researchers with preapproved permits for use by a diagnostic or research laboratory.

5



Finished taxidermy mounts.

Moose Special Permits

APPLICATION SUBMISSION PERIOD: APRIL 28-MIDNIGHT ON MAY 28, 2025

- These hunts are for special permit holders only. See pages 18-19 for instructions on how to apply.
- You may purchase and submit up to five moose permit applications; one permit application per hunt category, for which you qualify, as listed in the following tables.
- Only one moose may be taken per hunter during the hunting season.
- Hunting licenses for mountain goat, moose, or bighorn sheep do not have to be purchased unless you are selected for a special hunt permit. If selected, you must send a check or money order for the appropriate fee, to WDFW's Headquarters office by the deadline established by the Department (15 day minimum) or the permit will become void and will be offered to an alternate. You may also purchase using a credit card by calling (866) 246-9453.
- Hunters with permits to harvest antlerless moose are requested to refrain from taking cows with calves in their immediate vicinity. Some moose cows in Washington do not produce calves in all years, or may have already lost them by hunting season. WDFW requests that hunters with antlerless moose permits attempt to harvest these animals.

WHO MAY APPLY:

Antlered Bull Moose:

Anyone, except those who have previously harvested a moose in Washington State under an "Any Moose" permit. An individual may only harvest one moose under the "Antlered Bull Moose" category during their lifetime.

Antlerless Only Category:

Anyone may apply, every year, regardless of prior harvest(s).

Youth, Over-65, Disabled Categories:

Anyone may apply that meets the requirements for the particular category, every year, regardless of prior harvest(s).

Raffle & Auction permits:

Anyone may apply every year.

HUNT CHOICES:

Up to 4 hunt choices may be selected per category.

SUBMISSION OF MOOSE INCISOR TOOTH

Hunters who are drawn for a moose permit will be provided a postage-paid envelope. Successful hunters are required to pull an incisor tooth within 60 days of harvest and return it to WDFW in the postage-paid envelope in order to determine the age of harvested moose. This will not only allow a hunter to know the age of their trophy moose, but will assist WDFW in sustainably managing moose populations in Washington. Hunters wanting to check the age of their harvested moose can visit the following website: <https://wdfw.wa.gov/hunting/requirements/harvest-reporting/tooth-lookup>. Results are typically available approximately 6 months after the hunting season.

Moose Map moved to page 92.
 GMU maps moved to pages 104 & 105.

Moose Special Permit Hunts

HUNT CHOICE	HUNT NAME	HUNT NOTE	PERMIT SEASON	GMU OR BOUNDARY	PERMITS	2024 APPS/AVG POINTS
ANY ANTLERED BULL MOOSE						
8000	Kettle Range-East Okanogan		Oct. 1-Nov. 30	GMUs 101, 105, 204	10	6385/20
8001	Douglas A – Early		Oct. 1-31	GMU 108	4	1848/22
8002	Douglas A – Late		Nov. 1-30	GMU 108	4	1427/15
8003	Aladdin A – Early		Oct. 1-31	GMU 111	3	1858/18
8004	Aladdin A – Late		Nov. 1-30	GMU 111	3	1424/19
8005	Selkirk 113		Oct. 1 -Nov. 30	GMU 113	15	6138/17
8006	49 Degrees North A – Early		Oct. 1-31	GMU 117	12	9881/19
8007	49 Degrees North A – Late		Nov. 1-30	GMU 117	12	7668/19
8008	Huckleberry A – Early		Oct. 1-31	GMU 121	10	8570/20
8009	Huckleberry A – Late		Nov. 1-30	GMU 121	10	6786/19
8010	Spokane West A	C	Oct. 1-Nov. 30	GMU 124 w of Hwy 395	2	875/19
8011	Mt Spokane South A		Oct. 1-Nov. 30	Moose Area 1 (within GMU 124)	8	3312/17
8012	Mt Spokane North A		Oct. 1-Nov. 30	Moose Area 2 (within GMU 124)	8	3520/21
8013	Hangman	C	Oct. 1-Nov. 30	GMU 127, 130, 139	4	784/18
ANTLERLESS ONLY						
8014	Douglas 108 B		Oct. 1-Nov. 30	GMU 108	2	3303/15
8015	Aladdin 111 B		Oct. 1-Nov. 30	GMU 111	2	3841/11
8016	49 Degrees North B		Oct. 1-Nov. 30	GMU 117	2	8245/26
8017	Huckleberry B		Oct. 1-Nov. 30	GMU 121	8	8859/16
8018	Spokane West B	C	Oct. 1-Nov. 30	GMU 124 w of Hwy 395	2	1487/11

Category continued on next page...

Moose Special Permit Hunts (Continued)

HUNT CHOICE	HUNT NAME	HUNT NOTE	PERMIT SEASON	GMU OR BOUNDARY	PERMITS	2024 APPS/AVG POINTS
ANTLERLESS ONLY (CONTINUED)						
8019	Mt Spokane South B		Oct. 1-Nov. 30	Moose Area 1 (within GMU 124)	2	4425/10
8020	Mt Spokane North B		Oct. 1-Nov. 30	Moose Area 2 (within GMU 124)	2	4909/15
8021	Mica Peak	C	Oct. 1-Nov. 30	GMU 127	2	1083/9
8022	Cheney B	C	Oct. 1-Nov. 30	GMU 130, 139	2	823/20
YOUTH ONLY - ANTLERLESS						
8023	Mt Spokane South Y		Oct. 1-Nov. 30	Moose Area 1 (within GMU 124)	1	2314/7
65 AND OVER - ANTLERLESS						
8024	49 Degrees North V		Oct. 1-Nov. 30	GMU 117	1	1752/13
8025	Huckleberry V		Oct. 1-Nov. 30	GMU 121	2	1755/21
DISABLED HUNTER - ANTLERLESS ONLY						
8026	49 Degrees North D		Oct. 1-Nov. 30	GMU 117	1	903/24
8027	Mt Spokane North D		Oct. 1-Nov. 30	Moose Area 2 (within GMU 124)	1	803/9

Moose Hunt Notes

C Private Lands; access is extremely limited. If you cannot secure access to Private Lands, do not apply for these hunts.

Mountain Goat Special Permits

APPLICATION SUBMISSION PERIOD: APRIL 28-MIDNIGHT ON MAY 28, 2025

- These hunts are for special permit holders only. See pages 18-19 for instructions on how to apply.
- Hunting licenses for mountain goat, moose, or bighorn sheep do not have to be purchased unless you are selected for a special hunt permit. If selected, you must send a check or money order for the appropriate fee, to WDFW's Headquarters office by the deadline established by the Department (15 day minimum) or the permit will become void and will be offered to an alternate. You may also purchase using a credit card by calling (866) 246-9453.
- Be advised that goat hunts are physically challenging, often requiring travel to remote areas.

MOUNTAIN GOAT SPECIAL PERMIT CATEGORY:

Who May Apply:

Anyone, except those who have previously harvested a mountain goat in Washington State after 1998. An individual may only harvest one mountain goat during their lifetime. However, these restrictions are waived for hunters who have previously harvested a mountain goat under an auction, raffle, or conflict reduction permit.

Bag Limit:

One adult goat of either sex with horns 4 inches or longer, except where otherwise permitted by department rule even if permits are drawn for more than one mountain goat hunt category. WDFW strongly encourages hunters to refrain from shooting nannies. Although nannies can be legally taken by permit holders, mountain goat populations are very sensitive to removal of adult females.

Goat hunters:

Please review the educational material sent to you, and make all efforts to harvest a billy.

RAFFLE AND AUCTION PERMITS:

Anyone may apply every year.

HUNT CHOICES:

Up to 4 hunt choices may be selected per category.

NOTES:

A hunter who kills a mountain goat in Washington must present the head with horns attached for inspection within 10 days to a WDFW Regional or District office or a location designated by a Department representative. Call a WDFW Regional or District office to schedule an appointment with a biologist for inspection. Inspection does not substitute for Mandatory Hunter Reporting (see page 10). For mountain goats, both are required.



Photo Credit: Ken Sofich

Mountain Goat Map moved to page 93.
 GMU maps moved to pages 104 & 105.

Mountain Goat Special Permit Hunts:

In addition to the mandatory inspection and marking of your harvested mountain goat, you will owe one hunting activity report for EACH special permit awarded.

HUNT CHOICE	GOAT HUNT AREA NAME (NUMBER)	PERMIT SEASON	SPECIAL RESTRICTIONS	PERMITS	2024 APPS/AVG. POINTS
MOUNTAIN GOAT SPECIAL PERMITS					
6000	Naches Pass (3-6)	Sept. 1-Nov. 30	Any Legal Weapon	1	6156/16
6001	Goat Rocks West (5-4)	Oct. 1-Nov. 30	Any Legal Weapon	1	5045/8
6002	Goat Rocks East (5-5)	Oct. 1-Nov. 30	Any Legal Weapon	1	5179/26
6003	Mt. Margaret Backcountry (5-6)	Oct. 1-Nov. 30	Any Legal Weapon	2	2597/23
6004	Mt. St. Helens South (5-7)	Oct. 1-Nov. 30	Any Legal Weapon	2	3840/28

Gender Identification Testing:

Applicants drawn for a permit may only purchase their license after successfully completing the WDFW online Mountain Goat gender identification training. The training may be completed on paper at WDFW regional offices if internet is unavailable.

Goats with Radio Collars:

Hunters may encounter goats wearing collars. Hunters are encouraged to avoid harvesting these animals.

Bighorn Sheep Special Permits

APPLICATION SUBMISSION PERIOD: APRIL 28-MIDNIGHT ON MAY 28, 2025

- These hunts are for special permit holders only. See pages 18-19 for instructions on how to apply.
- You may purchase and submit one permit application for each hunt category, for which you qualify.
- Hunting licenses for mountain goat, moose, or bighorn sheep do not have to be purchased unless you are selected for a special hunt permit. If selected, you must send a check or money order for the appropriate fee, to WDFW's Headquarters office by the deadline established by the Department (15 day minimum) or the permit will become void and will be offered to an alternate. You may also purchase using a credit card by calling (866) 246-9453.

WHO MAY APPLY:

Any Ram Category:

Anyone, except those who have previously harvested a bighorn sheep ram in Washington State under an "Any Ram" permit. **An individual may only harvest one bighorn sheep ram under the "Any Ram" category during their lifetime.**

Adult Ewe Category:

Anyone may apply, every year, regardless of prior harvest(s).

Youth and Hunters with Disabilities Categories:

Anyone may apply that meets the requirements for the particular category, every year, regardless of prior harvest(s).

Raffle and Auction Permits:

Anyone may apply every year.

Bighorn Sheep Maps moved to pages 94 & 95.
 GMU maps moved to pages 104 & 105.

BAG LIMIT:

One (1) bighorn sheep except where otherwise permitted by department rule, even if permits are drawn for more than one bighorn sheep hunt category.

WEAPON RESTRICTIONS:

Permit holders may use any legal weapon.

HUNT CHOICES:

Up to 4 hunt choices may be selected per category.

HORN MARKING REQUIREMENTS:

A hunter who kills or possesses a bighorn sheep ram taken in Washington must present the horns for inspection and marking within 10 days to a WDFW Regional or District Office or a location designated by a department representative. Call a WDFW Regional or District Office to schedule an appointment with a biologist for horn marking. A WDFW employee will permanently mark an identification number on one of the horns. Inspection and marking does NOT substitute for Mandatory Hunter Reporting (see page 10). For bighorn sheep, both are required.

Bighorn Sheep Special Permit Hunts

In addition to the mandatory inspection and marking of your harvested bighorn sheep, you will owe one hunting activity report for EACH special permit awarded.

HUNT CHOICE	HUNT NAME	HUNT NOTES	PERMIT SEASON	PERMIT HUNT BOUNDARY DESCRIPTION	SPECIAL RESTRICTIONS	PERMITS	2024 APPS/ AVG PTS
ANY RAM							
5000	Cleman Mountain		Oct. 1-31	Sheep Unit 7	Any Legal Weapon	4	6736/18
5001	Lincoln Cliffs	C	Sept. 15-Oct. 10	Sheep Unit 12	Any Legal Weapon	2	3009/20
5002	Quilomene		Oct. 1-31	Sheep Unit 13	Any Legal Weapon	3	5575/19
5003	Swakane		Sept. 15-Oct. 10	Sheep Unit 14	Any Legal Weapon	2	8251/18
5004	Chelan Butte A	E	Sept. 15-Oct. 10	Sheep Unit 18	Any Legal Weapon	2	7595/21
5005	Chelan Butte B	E	Oct. 11-Nov. 15	Sheep Unit 18	Any Legal Weapon	2	6310/16
5006	Wenaha		Sept. 15-Oct. 10	GMU 169	Any Legal Weapon	1	2707/17
ADULT EWE							
5007	Lincoln Cliffs Whitestone Unit	C	Sept. 15-30	Sheep Unit 20 Whitestone	Adult ewe only; Any Legal Weapon	2	4229/23
5008	Swakane		Oct. 11-31	Sheep Unit 14	Adult ewe only; Any Legal Weapon	2	5131/13

Category continued on next page...

Bighorn Sheep Special Permit Hunts (Continued)

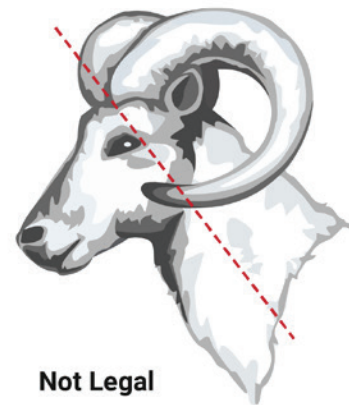
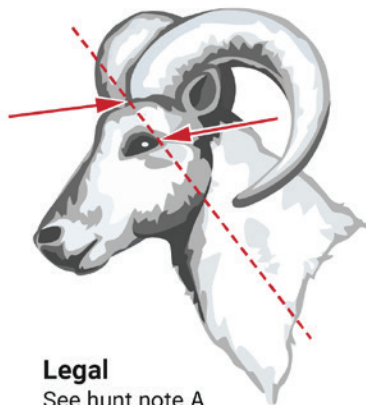
In addition to the mandatory inspection and marking of your harvested bighorn sheep, you will owe one hunting activity report for EACH special permit awarded.

HUNT CHOICE	HUNT NAME	HUNT NOTES	PERMIT SEASON	PERMIT HUNT BOUNDARY DESCRIPTION	SPECIAL RESTRICTIONS	PERMITS	2024 APPS/ AVG PTS
YOUTH							
5009	Chelan Butte	E	Sept. 15-Oct. 10	Sheep Unit 18	Adult ewe only; Any Legal Weapon	1	1820/3
HUNTERS WITH DISABILITIES-ADULT EWE ONLY (FEMALE)							
5010	Chelan Butte A	E	Oct. 11-31	Sheep Unit 18	Adult ewe only; Any Legal Weapon	2	294/5
HUNTERS WITH DISABILITIES-JUVENILE RAM ONLY (MALE)							
5011	Chelan Butte B	A, D, E	Oct. 11-31	Sheep Unit 18	Juvenile ram only; Any Legal Weapon	2	332/8

Bighorn Sheep Hunt Notes

A	A juvenile ram is defined as a male bighorn sheep having at least one "unbroomed" horn that does not extend past an imaginary line beginning at the point on the animal's forehead where the front of the horn base adjoins the skull, and continuing downwards and in a posterior direction through the posterior edge of the eye. All reference points are based on viewing the ram directly from a ninety degree angle from which the head is facing. A "broomed" horn is defined as a sheep horn that has been broken, splintered, frayed or rubbed in the wild, thus shortening its length and disrupting its natural taper.
C	Private lands; access is extremely limited. If you cannot secure access to private lands, do not apply for these hunts.
D	Hunters must present the head of harvested juvenile rams within 10 days to a WDFW Regional or District Office or a location designated by a department representative. Call a WDFW Regional or District Office to schedule an appointment with a biologist.
E	Hunters are requested to avoid harvesting animals wearing collars.

Juvenile ram only hunt



Cougar General Seasons

Photo Credit: Carl Lindgren



GENERAL SEASONS:

- **Hunting season: Sept. 1-March 31 or when the cap is reached, whichever occurs first.**
- All hunters must call the Cougar Hotline at 1-866-364-4868 (press 2 after greeting) or visit WDFW's website at <https://wdfw.wa.gov/hunting/regulations/big-game/cougar> prior to hunting to check if Cougar Hunt Areas are open or closed. Hunt area closures will be updated weekly on Thursdays.
- All successful hunters must present the unfrozen hide and skull for mandatory sealing and sample collection by WDFW within 3 business days of the kill (proof of sex must be left attached).
- All hunters purchasing a cougar tag must report their hunt activity (successful or unsuccessful) via the WILD system by March 31, 2026.

HUNTER REQUIREMENTS, MANDATORY REPORTING AND HIDE SEALING

MANDATORY FOR ALL HUNTERS

All successful hunters must have their harvested cougar (unfrozen hide and skull) sealed by WDFW within 3 business days of the kill (proof of sex must be left attached). The skull and hide (both nonfrozen) must be presented so teeth and biological samples can be taken.

No one may possess an open WDFW cougar seal unless it has been cut by a licensed taxidermist or fur dealer who has received and invoiced the pelt for processing (WAC 220-415-050).

IT IS UNLAWFUL TO KILL OR POSSESS SPOTTED COUGAR KITTENS (USUALLY <80 LBS.) OR ADULT COUGARS ACCOMPANIED BY SPOTTED KITTENS.

Since cougars are solitary, observing multiple tracks likely means a female with offspring. Kitten tracks may appear similar in size to an adult, so please be sure to abide by the law (WAC 220-415-100) and **don't shoot when you see two or more cats in a group.**

LICENSE/TAG REQUIRED:

A valid big game license, which includes cougar as a species option.

BAG LIMIT:

The statewide bag limit is one cougar per license year. A transport tag is included with a big game hunting license that has cougar as a species option.

HARVEST CAPS:

The cap for each Hunt Area is set within the intrinsic growth rate of 10-16%. During the cougar harvest season from Sept. 1, 2025 through March 31, 2026, when a Hunt Area reaches its cap in independent-aged conflict and/or harvest mortalities, the hunt area will close to cougar harvest. Hunt area closures will be updated every Thursday during the hunting season.

Conflict mortalities of independent-aged cougars will be counted towards the cap from April 1, 2025 - March 31, 2026.

HUNTING METHODS:

Hunters can use any legal hunt method for hunting cougar. The use of dogs for recreational hunting of cougar is prohibited statewide (RCW 77.15.245).

COUGAR HUNT MANAGEMENT UNIT (CHMU)	HUNT AREA	CAP
1	GMU 101	10
2	GMU 105	3
3	GMUs 108, 111	4
4	GMU 113	7
5	GMU 117	5
6	GMU 121	4
7	GMU 124	3
8	GMUs 127, 130	4
9	GMUs 133, 136	5
10	GMUs 139, 142	1
11	GMUs 145, 166, 175, 178	3
12	GMUs 149, 154, 162, 163	4
13	GMUs 169, 172, 181, 186	3
14	GMU 203	6
15	GMU 204	9
16	GMUs 209, 215	5
17	GMUs 218, 231	6
18	GMU 224	3
19	GMUs 233, 239	5
20	GMUs 242, 243	6
21	GMUs 244, 246, 247	7
22	GMUs 245, 250	7
23	GMUs 248, 254, 260, 262, 266, 269	8
24	GMUs 249, 251	7
25	GMUs 272, 278, 284, 290	5
26	GMUs 328, 329, 330, 334, 335	8
27	GMUs 336, 340, 342, 346	7
28	GMUs 352, 356, 360, 364, 368	7
29	GMUs 371, 372, 373, 379, 381	3
30	GMUs 382, 388	3
31	GMU 407	6
32	GMU 418	6
33	GMUs 426, 437	9
34	GMU 448	10
35	GMU 450	3
36	GMU 454	2
37	GMU 460	7
38	GMUs 466, 485*	2
39	GMUs 501, 504, 506, 530	11
40	GMUs 503, 505, 520, 550	8
41	GMUs 510, 513	4
42	GMU 516	5
43	GMUs 524, 554, 556	3
44	GMUs 560, 572	10
45	GMU 564	1
46	GMU 568	3
47	GMU 574	2
48	GMU 578	2
49	GMUs 601, 602, 603, 612	7
50	GMUs 607, 615, 618	6
51	GMUs 621, 624	7
52	GMU 627	2
53	GMUs 633, 636, 651	8
54	GMUs 638, 642, 648	8
55	GMUs 652, 666	4
56	GMUs 653, 654	6
57	GMUs 658, 660, 663, 672, 673, 681, 684, 699	13
58	GMU 667	4

Cougar Hunt Notes

* A special permit to hunt deer or elk in GMU 485 is required to hunt cougar in GMU 485.

Fall Black Bear General Seasons

AREA RESTRICTION:

GMUs 157, 410-417, 419-424, 490, 522, and 655 are closed to fall bear hunting.

A special deer or elk permit in GMU 485 is required to hunt bear in GMU 485.

LICENSE REQUIRED:

A valid big game hunting license, which includes black bear as a species option.

SECOND BLACK BEAR LICENSE/TAG:

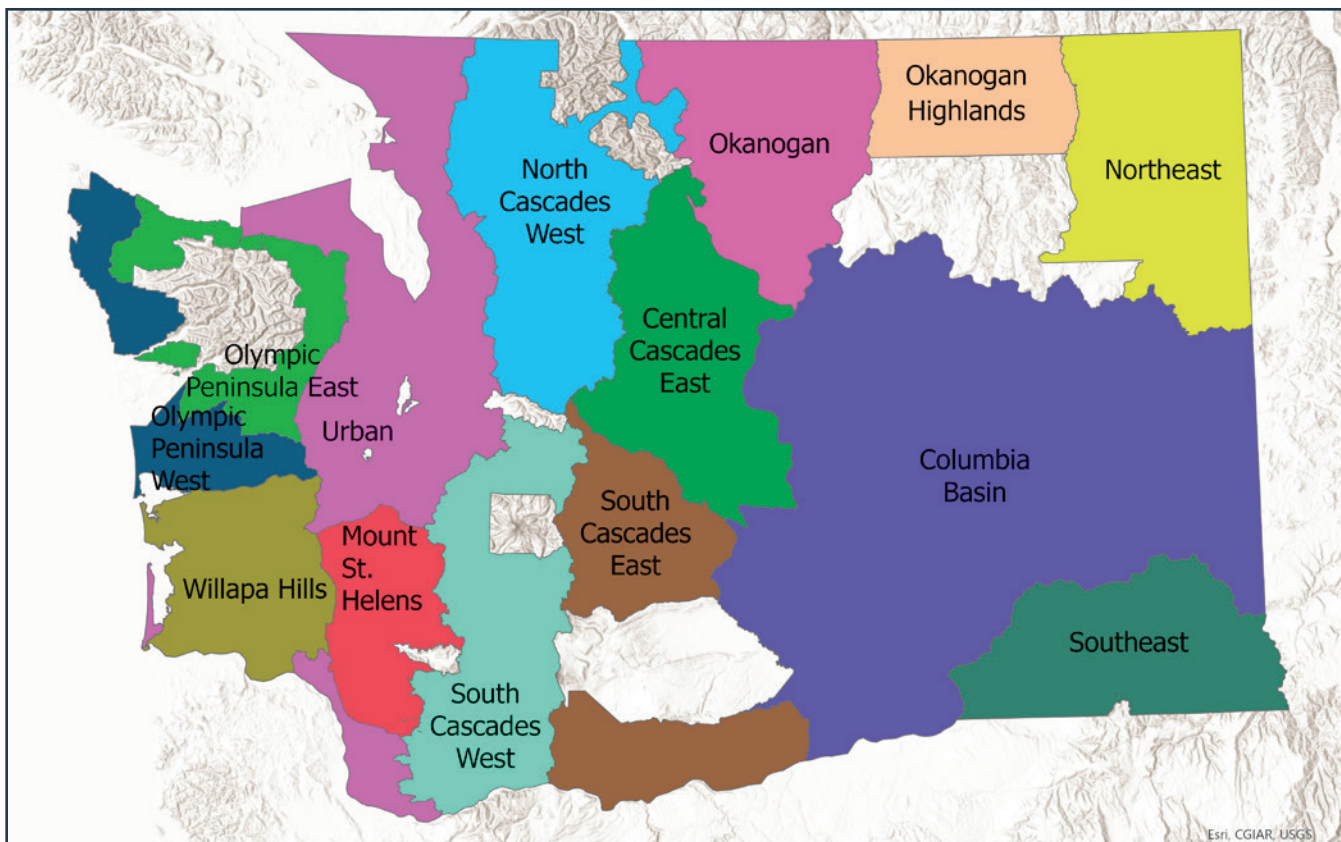
A second black bear transport tag/license must be purchased to take a second bear. Hunters may

purchase a maximum of two black bear transport tag/licenses.

HUNTING METHOD:

Hunters may use any legal hunt method for hunting black bear. The use of dogs or bait for recreational hunting of black bear is prohibited statewide (RCW 77.15.245).

Black Bear Management Units



BLACK BEAR MANAGEMENT UNIT (BBMU)	HUNT AREA (GMU)	SEASON DATES	BAG LIMIT
1 – Northeast	105, 108, 111, 113, 117, 121, 124	August 1–November 15	2
2 – Columbia Basin	127, 130, 133, 136, 139, 142, 248, 254, 260, 262, 266, 269, 272, 278, 284, 290, 371, 372, 373, 379, 381	August 1–November 15	2
3 – Southeast	145, 149, 154, 162, 163, 166, 169, 172, 175, 178, 181, 186	August 1–November 15	2
4 – Okanogan Highlands	101, 204	August 1–November 15	2
5 – Okanogan	203, 209, 215, 218, 224, 231, 233, 239, 242, 243	August 15–November 15	1
6 – Central Cascades East	244, 245, 246, 247, 249, 250, 251, 328, 329, 330, 334, 335	August 1–November 15	2
7 – South Cascades East	336, 340, 342, 346, 352, 356, 360, 364, 368, 382, 388, 578	August 1–November 15	2
8 – North Cascades West	418, 426, 437, 448, 450, 460	August 1–November 15	2
9 – South Cascades West	466, 485, 503, 510, 513, 516, 560, 568, 572, 574, 653, 654	August 1–November 15	2
10 – Urban	407, 454, 504, 564, 624, 627, 633, 652, 666, 684	August 1–November 15	2
11 – Mount St. Helens	505, 520, 524, 550, 554, 556, 667	August 1–November 15	2
12 – Olympic Peninsula East	603, 607, 618, 621, 636, 638	August 1–November 15	2
13 – Olympic Peninsula West	601, 602, 612, 615, 642, 648, 651	August 1–November 15	2
14 – Willapa Hills	501, 506, 530, 658, 660, 663, 672, 673, 681, 699	August 15–November 15	1

Identification of Grizzly and Black Bear

Grizzlies are protected under both federal and state law and may not be shot or killed. **Be sure of identification if you are hunting black bear.**

A mandatory bear identification test is required in some GMUs. See to the right for a list of GMUs. Bear Identification Program: wdfw.wa.gov/hunting/requirements/bear-identification-testing

The Colville, Mt. Baker-Snoqualmie, and Okanogan-Wenatchee National Forests have food storage orders in effect to reduce the potential for human-wildlife conflicts. Processing and storage of harvested wildlife must comply with National Forest regulations. Please refer to the individual forest websites for specific requirements.

How to tell a BLACK BEAR from a GRIZZLY

BLACK BEAR
American black bears live throughout North America, from Alaska and Canada to Mexico.

GRIZZLY BEAR
Grizzly bears live in Montana, Wyoming, Idaho, Washington, Alaska and Canada.

Key Features:

- BLACK BEAR:** Rump higher than shoulders, taller ears, straight face profile, shorter front claws (1 1/2" - 2").
- GRIZZLY BEAR:** Short, rounded ears, distinctive shoulder hump, dished (concave) face profile, longer front claws (2" - 4").

Tracks: Note the position of toes (orange line for reference). Black bear tracks have a distinct orange line between the front and hind toes. Grizzly bear tracks have a more rounded shape with a distinct orange line.

DON'T RELY ON COLOR OR SIZE
Both species come in the same range of colors: black, brown, cinnamon, blond. Size varies greatly too. A male black bear can outweigh a female grizzly.

Washington Department of FISH & WILDLIFE
LEARN MORE: BEARWISE.ORG

Mandatory Bear Identification test:

Hunters that choose to hunt in GMUs 101, 105, 108, 111, 113, 117, 121, 203, 204, 209, 215, 218, 224, 231, 242-244, 418, 426, 437, or 450 must successfully complete the annual WDFW online bear identification test, and must score 80% or higher and carry proof that they have passed the WDFW test or an equivalent test from another state.

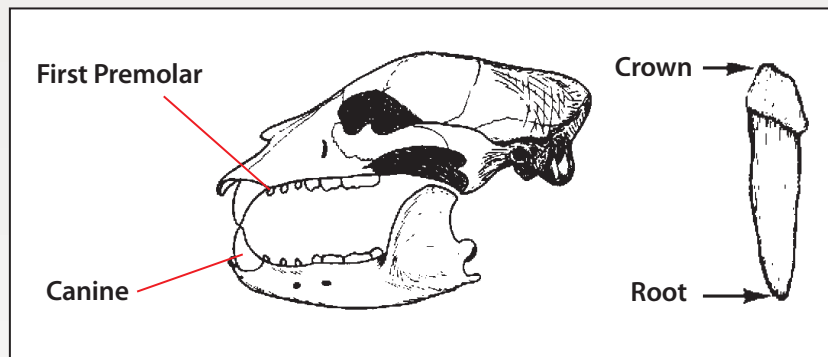
MANDATORY Submission of Bear Teeth Statewide

Per RCW 77.15.280 and WAC 220-415-090, ALL successful bear hunters MUST submit the **complete, unbroken root** of the 1st premolar tooth from their harvest. Teeth should be sent using WDFW's pre-paid and self-addressed mortality envelope which can be obtained at any WDFW office or by calling your local regional office (see page 6).

Successful hunters, please submit the required tooth from your harvest by December 1, 2025.

WDFW uses teeth to get an accurate age of harvested bears. Hunters wanting to check the age of their harvested bear can visit the following website: <https://wdfw.wa.gov/hunting/requirements/harvest-reporting/tooth-lookup>

Teeth are aged by an external laboratory and the turnaround time for age results can be up to 6 months after the close of the fall big game hunting season.



IT IS ILLEGAL TO SHOOT A CUB OR A FEMALE WITH CUBS

Per WAC 220-415-090, hunters cannot shoot or possess cubs or females accompanied by cubs, which are described as less than 1 year old (weighing 30-50 lbs). BE VIGILANT. Cubs may not always be visible, so please be patient and identify whether the bear is male or female. If female, watch for cubs before shooting.

Follow this link to view a video to aid in identifying the sex of black bears: <https://wdfw.wa.gov/species-habitats/species/ursus-americanus#regs-seasons>

WHERE TO SHOOT A BEAR

The placement of a hunter's shot is critical in being able to harvest a bear and reduce the potential for wounding loss or injury. Due to a bear's mass, the ideal shot placement is broadside with the shot being placed just behind the upper arm of the bear as the bear is taking a forward step.



Turkey Special Permits

Special Permit Only Wild Turkey

Application Submission Period: April 28 through midnight on May 28, 2025.

Who May Apply: Anyone with a small game hunting license. See pages 18-19 for application instructions.

Required to Hunt: A small game hunting license, a valid turkey tag, and a valid special permit.

Legal Bird: Either sex.

You will owe hunting activity reports (Spring and/or Fall) for each turkey transport tag purchased.

HUNT CHOICE	HUNT NAME	HUNT AREA	SEASON DATES	BAG LIMIT	PERMITS	2024 APPS/ AVG PTS
3001	Teanaway	GMU 335	Nov. 15-Dec. 15	1	50	1177/4

Fall turkey general seasons will be published in June in the Game Bird and Small Game Hunting Regulations pamphlet.

Forest Grouse Wing and Tail Collection

Successful forest grouse hunters are requested to submit a wing and tail from each forest grouse harvested. Wings and tails should be placed in a paper bag (one bag for each bird) and can be brought to any WDFW District or Regional office. The wings and tails can also be deposited in collection barrels placed around the state. Paper bags are available at each collection barrel. Check the WDFW website wdfw.wa.gov/hunting/requirements/upland-birds/grouse-wing-tail-collection or contact a district office to find out if there are collection barrels in your area. Fall grouse seasons will be published in June in the Game Bird and Small Game Hunting Regulations pamphlet.

Game Bird and Small Game Hunting Regulations

The Game Bird and Small Game Seasons Pamphlet will be published in June. To inquire about regulation information, contact: Washington Department of Fish and Wildlife at (360) 902-2515 or via email at wildthing@dfw.wa.gov.



Photo Credit: Cynthia Fisher

Species Identification

IDENTIFICATION OF WOLVES AND LYNX IN WASHINGTON

Wolves and Lynx are in Washington


Both are protected by state and federal laws so they cannot be shot or killed. Be sure of identification if you are hunting coyote (statewide), or bobcats (northern WA).

**REPORT WOLF OR OTHER WILDLIFE OBSERVATIONS AT:
WDFW.WA.GOV/GET-INVOLVED/REPORT-OBSERVATIONS**

Wolf or coyote?


Gray Wolf

- Color: light gray to black
- Dimensions: 2.5 feet tall, 5-6 feet long
- Broad snout
- Round ears
- 80-120 pounds
- Paw size: 4" x 5"



Coyote

- Color: light gray/brown
- Dimensions: 1.5 feet tall, 4 feet long
- Narrow snout
- Tall pointed ears
- 20-50 pounds
- Paw size: 2" x 2.5"



Photos: Savannah Walker, Wildlife Biologist, Spokane Tribe of Indians | Scott McCorquodale, WDFW



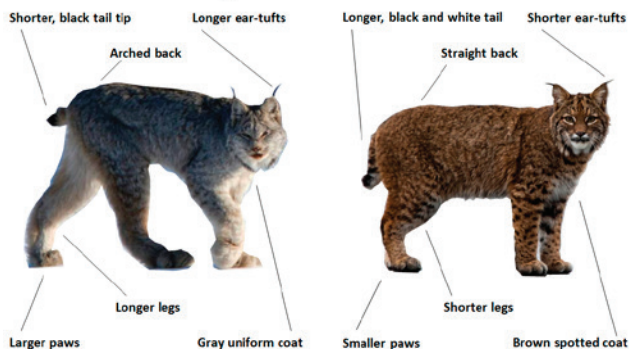
BearWise Washington

YOU can help keep bears wild by being BearWise at your home or while camping, hunting, fishing or hiking.

- Never feed or approach bears
- Keep garbage bins indoors until trash day and remove bird feeders when bears are active (Apr-Nov)
- Keep chickens and other small livestock protected in proper, covered, enclosures

Learn more about living responsibly with black bears by visiting BearWise.org

Lynx or Bobcat?

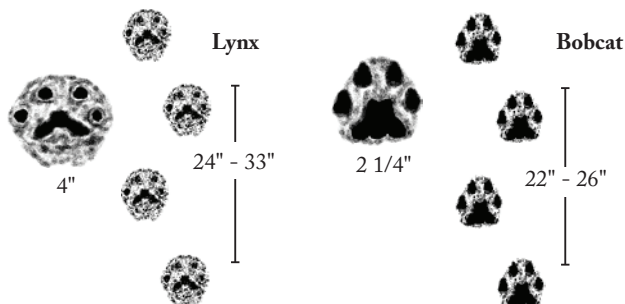


Lynx (*Lynx canadensis*)

Photo by Keith Williams

Bobcat (*Lynx rufus*)

Photo by Kevin Pickell



State Recreation Lands

Anglers, hunters, and others who park on Washington state recreation lands must use either the WDFW Vehicle Access Pass or the Washington State Discover Pass.

WDFW VEHICLE ACCESS PASS (VAP)

Most annual hunting, fishing, and trapping licenses include a complimentary Vehicle Access Pass, which allows you to park at WDFW wildlife areas and water access areas. This pass is good only at WDFW managed lands.

WASHINGTON STATE DISCOVER PASS

To park at recreational properties owned or managed by Washington State Parks or the Washington Department of Natural Resources, you will need a state Discover Pass. The Discover Pass is also good at WDFW managed lands.

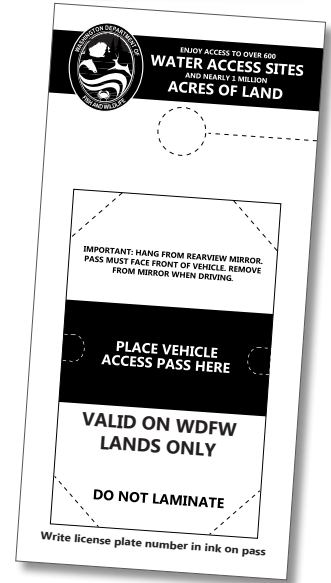
Proceeds from Discover Pass sales support the operation and maintenance of state-managed recreation lands throughout Washington. More information is online at <https://store.discoverpass.wa.gov/>.

WHERE TO PURCHASE

Fishing and hunting licenses, which include the Vehicle Access Pass, and the Discover Pass are available online at <https://fishhunt.dfw.wa.gov/#/login>; by phone at 360-902-2464; or at retail license vendors throughout the state. A complete vendor list is online at <https://wdfw.wa.gov/licenses/dealers>. The Discover Pass may also be purchased online at <http://discoverpass.wa.gov/>; by phone at 866-320-9933; and at state parks and parks system offices. Information about sales locations is online at <https://discoverpass.wa.gov/133/Where-to-Buy>.

YOU MUST DISPLAY YOUR PARKING PASS

Whenever you park at state recreation lands, you must display the Vehicle Access Pass or the Discover Pass so that it is visible from outside the vehicle. Both passes may be transferred between two vehicles, but a single pass may be used for only one vehicle at a time.



Turn in a Poacher (TIP) Trailer

The Washington Hunter Education/Turn In A Poacher (HE/TIP) trailer has two primary purposes: a) To engage the hunting public and general public in direct protection of their natural resources; and b) To promote Hunter Education and recruitment of the next generation of hunters needed to continue the heritage of hunting in Washington State. It will be used by Fish and Wildlife Officers throughout the state as a community policing and preventative enforcement tool. Scheduling of the TIP Trailer is determined by the Enforcement Headquarters Lieutenant (360) 902-2923.

WASHINGTON STATE PATROL PHONE NUMBERS:

Aberdeen/Hoquiam	(360) 533-5707	Olympia	(360) 596-1999
Bellevue	(425) 649-4370	Port Angeles	(360) 452-3394
Bellingham	(360) 676-2076	Shelton	(360) 426-6674
Bremerton	(360) 478-4646	Spokane	(509) 456-4101
Burlington	(360) 757-1175	Tacoma	(253) 536-6210
Centralia/Chehalis	(360) 748-6633	Vancouver	(360) 449-7999
Ephrata	(509) 754-3571	Wenatchee	(509) 663-9721
Gig Harbor	(253) 858-8800	Yakima	(509) 575-2320
Long Beach Peninsula	(360) 533-5707		
Longview/Kelso	(360) 577-2050		
Marysville	(360) 658-1345		



Become a Good Witness

Report to WDFW Police

Call: 360-902-2936

Visit: wdfw.wa.gov/about/enforcement/report

Text: WDFWTIP to 847411

Turn in a Poacher (TIP) Program

Every year poachers steal hunting and fishing opportunities and hundreds of animals and fish from the citizens of Washington. Poaching is a serious crime conducted by thieves. You can help protect our fish and wildlife resources and critical fish and wildlife habitats by reporting violations.

The Washington State Department of Fish and Wildlife (WDFW) Enforcement Program encourages any citizen who witnesses a fish and wildlife offense to report the violation. There currently is about one Fish and Wildlife Police Officer for every 45,000 citizens. The state encompasses 66,582 square miles and 28,000 combined miles of shoreline. That means information from concerned citizens is critically important in controlling fish and wildlife crime.

The **Turn In a Poacher (TIP) program** provides the public with the opportunity to anonymously report fish and wildlife violations.

WHAT TO LOOK FOR:

If you believe you have just witnessed a fish/wildlife violation, gather all the necessary information to report (immediate reporting will significantly increase the ability of an Officer to contact the violator while still in the field):

- Automobile license plate number, make, model, year, general condition (4x4, camper/canopy, etc.).
- Description of person(s) that committed the violation (sex, general age, race, hair color, general build, name/address if known).
- Type of violation, where and when it occurred (time, Game Management Unit, Marine Area, GPS coordinates, road junction), and species involved.

Never confront a poacher. Avoid getting too close to or examining a dead animal because such actions may contaminate the site and make an investigation difficult. So don't disturb the crime scene.

INTERSTATE WILDLIFE VIOLATOR COMPACT

The Interstate Wildlife Violator Compact is an agreement that recognizes suspension of fishing, hunting, and trapping licenses in member states. There are currently 45 member states including Washington, Oregon, California, Idaho, Montana, Colorado, Wyoming, Utah, Nevada, New Mexico, and Arizona. This means that illegal activities in one state can affect a person's fishing or hunting privileges in all participating states.

OPTIONS FOR REPORTING VIOLATIONS/POACHING

Dial 911 To Report Poaching In Progress For Non-Emergency Violations/Poaching:

- Call WDFW at 360-902-2936 (option 1) 7 days a week, between the hours of 8:00 am to 4:00 pm. Outside of these hours call 911 and ask for State Patrol.



- Use the dedicated WDFW email address (reportpoaching@dfw.wa.gov); or
- Text your poaching/violation tip anonymously to the WDFW poaching hotline.
 1. Start a text message on your phone. On the first line of the message type the key word WDFWTIP. Then add a space and type in the violation information.
 2. Then, from the phone's menu, select SEND TO: and type in 847411 (TIP411), and press send (Note: The text message is sent to a special computer server that will mask your identity and assign an alias); or
- Report the crime on-line to WDFW by using the following web address: <https://wdfw.wa.gov/about/enforcement/report>; or
- Call the nearest Washington State Patrol Communications Center.
- For further information see <https://wdfw.wa.gov/about/enforcement>.

For Other Fish and Wildlife Enforcement Questions:

Call Enforcement WILDCOMM at (360) 902-2936.

For Reporting Hunting Accidents:

First call Enforcement WILDCOMM at (360) 902-2936. If WILDCOMM staff are not available, call the nearest WDFW Regional Office (page 6), or the Washington State Patrol (page 72).

For Non-Emergency Dangerous Wildlife Observations:

Call Enforcement WILDCOMM at (360) 902-2936.

For Aquatic Invasive Species Reports:

Call toll-free 1-888-933-9247 (1-888-WDFW-AIS).

Reward Program

Information that contributes substantially to an arrest of another person for violation of Title 77.15 RCW or WAC 220, including the loss of fish, wildlife, or damage to WDFW property, could be eligible for a cash reward. Annually, over \$10,000 is paid in rewards.

Hunting bonus points (up to 10) may be awarded for violation information about illegal hunting or killing of big game or an endangered species. Bonus points provide a greatly improved chance of drawing special permits for hunting.

Violations and Penalties

Photo by WDFW



loaded. It is illegal to use an off-road vehicle to pursue, harass, concentrate, or kill wildlife.

LICENSE SUSPENSIONS AND PROPERTY FORFEITURE

Washington State's Fish and Wildlife Enforcement Code (Revised Code of Washington Chapter 77.15) requires the mandatory suspension of a person's hunting privileges if a person is convicted of one of the following violations:

- Assaulting a Fish and Wildlife Enforcement Officer or an employee or agent of the Department performing official duties.
- Unlawful hunting of big game.
- First degree waste of fish and wildlife.
- Harvesting endangered fish or wildlife.
- Hunting big game with an artificial light or spotlight.
- Violating the prohibition on hunting bear with bait or the limitations on using dogs to hunt bear, cougar, bobcat, or lynx.
- Unlawfully purchasing or using a license.
- Committing a crime that involves a willful or wanton disregard for conservation of wildlife.
- Shooting another person or domestic livestock while hunting.

In addition, repeat offenders will receive a mandatory two-year suspension of all fishing and hunting privileges. A repeat offender is any person with two strikes within ten years for big game hunting violations and three strikes within ten years for all other recreational hunting and fishing violations. The law treats an uncontested notice of infraction, a finding of "committed" on an infraction, or a guilty plea as a conviction that will count toward a potential suspension.

You will permanently lose your fishing and hunting privileges if you hunt or fish on a suspended license or demonstrate a willful or wanton disregard for the conservation of fish or wildlife.

The privilege to hunt or fish in Washington will also be revoked if notice of a suspension is received from another state whose suspensions Washington has agreed to honor. Similarly, Washington will report the issuance of a suspension in this state to other states.

Property that is used to violate any fishing and hunting regulations, or that is held with the inten-

tion of committing a violation, may be seized for evidence and may ultimately be forfeited to the state.

CRIMINAL WILDLIFE PENALTY ASSESSMENT

In addition to criminal penalties, courts assess a criminal wildlife penalty for conviction of illegally killing or possessing: deer, elk, bear, or cougar - \$2,000; moose, pronghorn antelope, bighorn sheep, or mountain goat - \$4,000; trophy deer (four or more antler points on both sides, not including eye guards), or elk (five or more antler points on both sides, not including eye guards) - \$6,000; and woodland caribou, grizzly bear, or trophy mountain sheep (3/4 curl or better) - \$12,000.

FIREARM LAWS

Felons may not possess firearms. Non-U.S. residents must apply for a firearm license to the sheriff of the county in which he or she resides, unless conditions are met under RCW 9.41.175. (RCWs 9.41.040, 9.41.173, and 9.41.175).

LICENSE AND TAG VIOLATIONS

You may NOT:

- Buy, possess, or attempt to obtain any license, tag, or permit by using false information; or if your license, tag, etc. has been revoked or the privilege has been suspended.
- Purchase or possess more than one of each license or tag, permit, or stamp during the same year, unless it is a legally obtained duplicate or authorized by the Fish and Wildlife Commission.
- Transfer, loan to, or borrow from another person any license, tag, permit, or stamp.
- Purchase or possess a resident license from another state, if hunting as a resident in Washington State.

COMMON VIOLATIONS

To avoid the most common violations:

- Have valid and appropriate licenses, tags, and permits on your person when you hunt.
- Don't have a loaded shotgun or rifle in or on a motor driven vehicle.
- Immediately and completely remove the tag notches that indicate the month and day the animal was killed.
- Immediately attach your appropriate tag to the animal you've killed.

LOADED FIREARMS IN A VEHICLE

It is illegal to carry, convey, transport, possess, or control a loaded shotgun or rifle in any motor vehicle (except for disabled hunters in compliance with WAC 220-200-170. Hunters with disabilities please reference page 82). A rifle or shotgun containing shells or cartridges in either the chamber or magazine, or a muzzleloading firearm that is loaded and capped or primed is considered

UNLAWFUL POSSESSION OF FIREARMS WASHINGTON STATE LAW RCW 9.41.040 STATES:

"A person, whether an adult or juvenile, is guilty of the crime of unlawful possession of a firearm in the first degree, if the person owns, has in their possession, or has in their control any firearm after having previously been convicted in this state or elsewhere of any serious offense as defined in this chapter." Have you previously been convicted in this state or elsewhere of a crime which may affect your privilege to carry a firearm? If you have been convicted of one of the offenses as defined in RCW chapter 9.41 and are found in possession of a firearm while hunting, you may be subject to arrest. If you are in doubt, seek appropriate legal counsel. Possession rights may in some cases be restored, per RCW chapter 9.41.

Violations

1. Do Not Trespass

The state of Washington has strict laws prohibiting trespass on private land. Per RCW 77.15.435, it is unlawful to hunt or retrieve wildlife from the property of another. Owners are not required to post their land.

2. Littering

You may NOT place or leave litter on any land, either public or private, which is not your own.

3. Traps

It is illegal to take a wild animal from another person's trap without permission, or to damage, remove, or destroy a trap. Exception: A trap may be removed by the property owner.

4. Driving Vehicles on WDFW-managed Lands

You may NOT operate a motor-driven vehicle on lands owned, controlled, or managed by the WDFW, except as authorized. Off-road travel on Department lands is usually prohibited.

5. Aiding and Assisting

It is unlawful to aid or assist anyone in the commission of a game law violation.

Equipment and Hunting Methods

MODERN FIREARM REGULATIONS

Rifles:

Big game, except cougar, must be hunted with a minimum of .24 caliber (6mm) centerfire rifle. Cougar may be hunted with .22 caliber centerfire rifle. Rimfire rifles are not legal for big game.

Handguns:

Big game, except cougar, may be hunted with handguns with a minimum barrel length of 4 inches per manufacturer's specification, and fire a minimum .24 caliber centerfire cartridge. The minimum for cougar is a .22 caliber centerfire handgun. Rimfire handguns are not legal for big game.

A modern handgun may be carried for personal protection. Modern handguns cannot be used to hunt big game except as described above.

Shotguns:

Deer, bear, and cougar may be hunted with 20 gauge or larger shotgun shooting slugs or size #1 or larger (0.30 inches diameter or larger) buckshot. Other big game may be hunted with a 10 or 12 gauge shotgun using slugs.

Crossbows:

1. It is illegal to hunt big game with a crossbow outside of modern firearm or muzzleloader season.
2. It is unlawful to hunt big game with a crossbow with a draw weight less than 125 pounds and a trigger safety that doesn't work properly.
3. It is illegal to hunt big game with any arrow or bolt weighing less than 350 grains.
4. It is illegal to hunt big game with any arrow or bolt that does not have a sharp broadhead and the broadhead blade or blades are less than seven-eighths inch wide.
5. It is unlawful to discharge a crossbow from a vehicle or from, across, or along the maintained portion of a public highway.
6. Exception, disabled hunters issued a Special Use Permit and in compliance with WAC 220-413-130 and 220-413-140. See page 82, Persons with Disabilities.

Small Game Seasons

Small game seasons and firearm regulations, including fall turkey, will be published in the Game Bird and Small Game Regulations pamphlet in June.

MUZZLELOADER REGULATIONS

1. Definitions.

- a. **Muzzleloader:** A firearm that is loaded from the muzzle and uses black powder or a black powder substitute as recommended by the manufacturer for use in all muzzle-loading firearms. The term load refers to the powder charge and the projectile, and both must be loaded from the muzzle.
- b. A muzzleloading firearm shall be considered loaded if a powder charge and a projectile, either shot or single projectile

are in the barrel and the barrel or breech is capped or primed.

2. It is unlawful to hunt wildlife using a muzzle-loading firearm that does not meet the following specifications:
 - a. A muzzleloading shotgun or rifle must have a single or double barrel, rifled or smooth-bored.
 - b. A muzzleloading shotgun or rifle used for deer must be .40 caliber or larger. Buckshot size #1 or larger may be used in a smooth-bore of .60 caliber or larger for deer.
 - c. A muzzleloading shotgun, rifle, or handgun used for all other big game must be .45 caliber or larger.
 - d. A muzzleloading handgun must have a single or double barrel of at least eight inches, must be rifled, and must be capable of being loaded with forty-five grains or more of black powder or black powder substitute per the manufacturer's recommendations. It is unlawful for any person to carry or have in his possession a modern firearm while in the field muzzleloader hunting, during a muzzleloader season specified for that area, except for modern handguns carried for personal protection.
3. In addition to the above requirements, it is unlawful to participate (hunt) in a muzzleloading hunting season using a firearm that does not meet the following specifications for a muzzleloader. As in the past sabots are allowed. Any type of projectile is allowed.
 - a. Ignition is to be wheel lock, matchlock, flintlock, or percussion. Primers designed to be used in modern cartridges are legal.
 - b. Those persons lawfully hunting big game with a double barrel muzzleloader may only keep one barrel loaded.
 - c. Sights must be open, peep, or other open sight design, or scopes not exceeding 1x magnification. Fiber optic sights are legal. Telescopic sights are prohibited.
 - d. It is unlawful to have any electrical aiming device attached to a muzzleloading firearm while hunting **except for red-dot or similar electronically powered scopes not exceeding 1x magnification.**
 - e. Exception, disabled hunters issued a Special Use Permit and in compliance with WAC 220-413-130 and 220-413-140. See page 82, Persons with Disabilities.
4. Muzzleloading firearms used during a modern firearm season are not required to meet ignition, sight, or double barrel restrictions.

ARCHERY REGULATIONS

1. Rules pertaining to all archery hunting seasons:
 - a. Mechanical broadheads are legal to use for all archery hunting.
 - b. It is unlawful for any person to carry or have in his possession any firearm while in the field archery hunting, during an archery season specified for that area, except for



Photo by Tori Harp

modern handguns carried for personal protection. Modern handguns cannot be used to hunt big game or dispatch wounded big game during an archery, big game hunting season.

- c. It is unlawful to have any electrical equipment or electric device(s) except for illuminated nocks attached to the bow or arrow while hunting.
 - d. It is unlawful to shoot a bow and arrow from a vehicle or from, across or along the maintained portion of a public highway.
 - e. It is unlawful to use any device secured to or supported by the bow for the purpose of maintaining the bow at full draw or in a firing position.
 - f. It is unlawful to hunt big game animals with any arrow or bolt that does not have a sharp broadhead, and the broadhead blade or blades are less than seven-eighths inch wide.
 - g. It is unlawful to hunt wildlife with any bow equipped with a scope. A verifier peep sight that magnifies the sights is not considered a scope and is lawful.
2. Rules pertaining to longbow, recurve bow, and compound bow archery:
 - a. It is unlawful for any person to hunt big game animals with a bow that does not produce a minimum of 40 pounds of pull measured at twenty-eight inches or at full draw.
 - b. It is unlawful to hunt big game animals with any arrow measuring less than 20 inches in length.

DISPATCHING WOUNDED GAME

A hunter can only use a hunting method that meets the equipment requirements of his/her tag to dispatch wounded game.

NEW statewide prohibitions are now in place for baiting and feeding deer, elk, or moose:

It is unlawful to hunt for deer, elk, or moose using any type of **bait** placed, exposed, deposited, distributed, scattered, or otherwise used for the purpose of attracting these species with the intent to hunt them. "Bait" is any substance that could serve as a lure, food, or attraction for deer, elk, or moose, including natural or synthetic scents that contain or are derived from cervid urine or glandular extracts (WAC 220-414-030).

EXCEPTIONS:

Hunting on or over the following is not considered an unlawful use of bait while hunting deer, elk, or moose:

- Locally common agricultural and ranching practices, including salt or mineral distribution and feeding;
- Food that is available from undisturbed wild, volunteer, or planted vegetation; including fruit trees, orchards, vineyards, and food plots;
- Synthetic scents or lures that do not contain or are derived from cervid urine or glandular extracts;

- Naturally occurring mineral deposits; or
- As authorized by a department permit issued to address a management objective.

Exceptions do not include accidental or intentional spills, dumping, or storage of agricultural produce, feed, or bait.

It is also unlawful to **feed** deer, elk, or moose or to allow food to be placed to feed other wildlife that causes deer, elk, or moose to congregate. This restriction does not apply to agricultural practices such as crop production, harvest, or animal husbandry (WAC 220-440-260).

Tribal Hunting

Tribal Hunting has been occurring here in the Pacific Northwest for millennia. As a historic way of life, the indigenous people in Washington State have hunted, fished, and gathered natural resources, traditional foods, and medicinal plants since time immemorial.

In 1854-55, Long before statehood, territorial Governor Isaac Stevens (commissioned by the United States) negotiated several treaties with the tribes in what is now Washington State to obtain the land to accommodate the wave of oncoming homesteaders. These were the treaties of Medicine Creek, Neah Bay, Olympia, Point Elliott, Point No Point, Wala Wala, Yakama, and Nez Perce Nations.

The United States government negotiated the Stevens treaties with the tribal nations for the peaceful settlement of the territory. Tribes were rightfully engaged at a Nation-to-Nation level. The treaties established reservations for the exclusive use of the tribes. In addition, the treaty tribes kept their inherent right to hunt, fish, and

gather on traditional lands off the reservations.

The Stevens treaties contain language reserving the right to hunt, fish, and conduct other traditional activities on lands off of the reservations:

"The right of taking fish, at all usual accustomed grounds and stations, is further secured to said Indians in common with the citizens of the territory...together with the privilege of hunting...on open and unclaimed lands."

U.S. Constitution recognizes treaties as formal contracts between nations and thus the supreme law of the land (Supremacy Clause Article VI, paragraph 2).

Today tribal governments manage and regulate hunting for their enrolled tribal members to exercise rights reserved in the 1850s and those rights continue today.

Twenty-four tribes have off-reservation hunting rights within Washington State. However, some

tribes in Washington do not have treaties or rights to hunt off their reservations. Instead, both tribal and state-licensed hunters hunt game animals across the state. The Washington Department of Fish and Wildlife and tribal governments must work together to manage wildlife while accounting for differences in cultural heritages and legal frameworks, such as tribal ceremonial and subsistence hunting and state recreational hunting.

Many tribal governments take an active role in the management of wildlife resources. Most tribes with off-reservation hunting rights develop their regulations and management strategies. In recent years, WDFW and various tribes have worked together to develop management plans for wildlife populations and to rebuild game populations. For more information about tribal hunting, please see the Department website at: <https://wdfw.wa.gov/hunting/management/tribal>.

Acknowledging the Indigenous People, Land & Culture of the Pacific Northwest

Since time immemorial, Indigenous People have lived in the Pacific Northwest and hunted, fished, and gathered natural resources, traditional foods, and medicinal plants to support their diverse cultures. They were the original occupants and stewards of this land that all Washingtonians enjoy today.

The very survival of the Pacific Northwest Tribes is a testament of resiliency of what they have endured and continue to endure throughout generations on this landscape. Through many historical encounters of massacre, renunciation of religious freedom, systemic racism, cultural assimilation of native children through institutional residential schools, and the fight for their inherent rights and liberties, they have prevailed. Throughout this painful

history brought by colonization, abrogated treaties, infringement of civil rights, and the salmon protests of the 1960s, the Northwest Tribes and the Washington Department of Fish and Wildlife (WDFW) have founded a commitment of respect, unity, and alliance informed by the realities of the past.

Today, tribal governments and WDFW work collaboratively to conserve and manage aquatic and terrestrial resources statewide and practice sound science to guide management decisions. The Tribes and WDFW work together to ensure the sustainability of fish, wildlife, ecosystems, and culture for the next seven generations and beyond.

Prohibited Hunting Methods

1. Hunting with artificial lights (RCW 77.15.450):

Hunting big game with the aid of an artificial light, spotlight, or night vision equipment is prohibited. Night vision equipment includes electronic light amplification devices, thermal imaging devices, and other comparable equipment used to enhance night vision.

2. Using night vision and laser sights (WAC 220-414-010):

It is illegal to hunt all big game with the aid of infrared night vision equipment or with laser sights (not to include range finders) capable of projecting a beam onto the target, while in possession or control of a firearm, bow and arrow, or crossbow.

3. Shooting at wild animals or wild birds (WAC 220-413-080):

While they are on any utility line, pole, crossarm or insulator is prohibited.

4. Using aircraft (WAC 220-413-070): It is illegal to:

- Use an aircraft, including unmanned aircraft to spot, locate, or report the location of wildlife for the purpose of hunting.
- Hunt big game on the same day you were airborne for any purpose, except for a regularly scheduled commercial flight.
- Hunt game animals, game birds, or migratory birds on the day one has operated an unmanned aircraft.

5. Aircraft, boats, or motor driven vehicles (WAC 220-413-070):

Using aircraft, unmanned aircraft, boats, or motor driven vehicles to pursue, concentrate, or harass wildlife is prohibited. This includes ATVs. Hunting from boats with motors is permitted if the motor is off and it is not contributing to the boat's propulsion.

6. Using a motor vehicle (WAC 220-413-070):

It is unlawful to hunt wildlife from a motor vehicle, exceptions: see Persons with Disabilities on page 82.

7. Negligently discharging a firearm (RCW 77.15.460):

From, across, or along the maintained portion of any public highway, regardless of surface, or from within a moving vehicle or moving off-road vehicle is prohibited. Hunters with disabilities with a vehicle identification placard, in compliance with WAC 220-413-140, may discharge a firearm or other legal hunting device from a non-moving motor vehicle that has the engine turned off.

8. Party hunting (WAC 220-413-040):

Party hunting is defined as shooting at or killing big game or turkeys for another, killing big game or turkeys with the intention of having another person tag the animal; or tagging a big game animal or turkey that another person has killed.

Party hunting is illegal for big game and turkey, except for hunters with disabilities who have a designated hunting companion as defined in WAC 220-413-140.

9. Failure to tag properly (WAC 220-413-020):

It is unlawful to fail to immediately cut out and remove the month and day of the kill on your tag. You cannot use a tag for an animal you have killed with a tag that is not yours (except under WAC 220-413-140). See page 78 for tagging requirements.

10. Using dogs:

- (WAC 220-413-060): Hunting wild animals (except rabbits and hares) with dogs (hounds) during the months of October or November during the dates established for modern firearm deer or elk general seasons in eastern and western Washington is prohibited.
- (RCW 77.15.240): Allowing a dog, owned or controlled by you, to pursue or injure deer or elk or to accompany you while you are hunting deer or elk is prohibited.
- (WAC 220-413-060): Hunting or pursuing any big game animal, bobcat, or coyote with dogs is prohibited, except cougar during cougar management removals authorized by the Fish and Wildlife Commission.

- The use of one blood-trailing dog controlled by leash during lawful hunting hours within 72-hours of shooting a big game animal, except bear and cougar, is allowed to track wounded big game and aid in recovery.

11. Hunting during modern firearm deer or elk seasons (WAC 220-413-060):

You may not hunt wildlife during any modern firearm deer or elk season, with any firearm .24 caliber or larger or containing slugs or buckshot for big game, unless you have a valid license, permit and tag for one of the following: deer, elk, black bear, cougar, mountain goat, bighorn sheep, or moose. During any modern firearm deer or elk season, it is illegal to hunt any wildlife after legal hunting hours. See exceptions to legal big game hunting hours on page 21.

12. Prohibited firearms/hunting methods (WAC 220-414-020):

It is illegal to:

- Hunt game birds or game animals with anything other than a firearm, a bow and arrow, a crossbow, or by falconry. Bullfrogs may only be taken by angling, hand dip netting, spearing (gigging), or bow and arrow.
- Hunt any big game with a fully automatic firearm.
- Hunt game animals or game birds with a shotgun larger than 10 gauge.

13. Using decoys and calls (WAC 220-414-090):

It is illegal to hunt turkey, deer and waterfowl with the use or aid of electronic calls, except during white goose-only (lesser snow geese, Ross' geese) season dates.

14. Radio-telemetry equipment (WAC 220-414-010):

It is illegal to use radio-telemetry equipment to locate and hunt wildlife with transmitters attached to them.

15. Night hunting (WAC 220-413-060):

It is illegal to hunt wildlife at night during the months of October and November in any area open to modern firearm deer or elk hunting.

No Hunting of Pronghorn Antelope

Pronghorn antelope disappeared from Washington decades ago, but have recently been reintroduced to both the Yakama and Colville Reservations (where tribal governments have authority over resident wildlife). You may encounter small groups, both within, and well beyond the borders of these reservations. Although classified as a game species in Washington, there is currently NO harvest of pronghorns authorized by the Washington Fish and Wildlife Commission. The distribution of pronghorns in Washington overlaps that of mule deer. Hunters: Please be aware of the difference.

For more information on Pronghorn Antelope, see

<https://wdfw.wa.gov/species-habitats/species/antilopacra-americana>



Photo by Jason Brooks

Tagging and Transporting Game

1. Tag Your Big Game Immediately (WAC 220-413-020):

Immediately after any big game animal or turkey has been killed, the appropriate tag of the person who has taken the animal must be:

- **Validated:** Cut out and completely remove the month and day of kill. Month and day must be completely removed. A slit is not acceptable.
- **Securely attached** to the carcass in a visible manner.

2. Transporting Wildlife:

You must transport any big game animal or turkey with the proper tag attached. The properly validated tag must remain with the meat until it is eaten (including cold storage). **Be aware of new transport restrictions for deer, elk, and moose. See page 61 for more information.**

If quartered, the tag should remain with the carcass or largest portion of the carcass. If you need to take the head to a taxidermist and the meat to be processed, you can complete a taxidermy ledger or

invoice, providing information outlined under "Possession and Use of Wildlife" for the taxidermist, and keep the tag with the meat at the processor.

3. Evidence of Animal's Sex (WAC 220-413-090):

It is illegal to possess or transport big game animals unless evidence of the animal's sex is left naturally attached to the carcass until the carcass is processed or stored for consumption. Evidence of sex means:

- **Male** - head with antlers or horns attached or penis or testes any of which must be naturally attached to at least one quarter of the carcass or to the largest portion of meat.
- **Female** - the head or udder must be naturally attached to at least one quarter of the carcass or to the largest portion of meat.

Big game taken in antler or horn restriction areas: The head or skull plate, with both horns or both antlers naturally attached, must accompany the carcass while in transit or in possession.

POSSESSION AND USE OF WILDLIFE:

1. Transporting Game or Portions of Meat Taken by Somebody Else (WAC 220-200-120):

If you transport or possess wildlife (or parts) killed by someone else, you must possess a written statement showing the name, address, license, permit or tag number; the number and kind of animal provided, the date killed, county, and area it was taken in, and the hunter's signature.

2. Waste of Wildlife:

You may NOT allow game animals or game birds you have taken to recklessly be wasted.

3. Purchasing or Selling Wildlife or Their Parts (WAC 220-200-110):

Non-edible portions of wild animals and game birds may be sold or traded (antlers, hides, teeth), except for bighorn sheep; mountain goat; velvet antlers of deer or elk; the gall bladder, claws, and teeth of bear, except those claws or teeth permanently attached to a full bear skin or mounted bear; or the raw fur of a wild animal or the wild animal itself, if the wild animal, has been trapped in this state with a body gripping trap.

4. Wildlife Found Dead (WAC 220-400-040):

You may remove and dispose of wildlife found dead on your property or an adjoining public roadway, but you must first notify WDFW. Unless it is in accordance with rules pertaining to the salvage and transport of a deer or elk that has been accidentally killed by a motor vehicle, dead wildlife can only be removed for disposal, not for personal use or consumption.

5. Possession of Antlers:

It is legal to possess naturally shed antlers of deer, elk and moose.

6. Possession of Horns (WAC 220-415-110):

It is legal to possess the horns of a bighorn sheep ram originating in Washington, provided the hunter harvested the sheep and presents the horns to WDFW for required marking within 10 days of the harvest. Horns of bighorn sheep found dead in Washington must be left in the field. It is unlawful to offer a sale, sell, purchase or barter, bighorn sheep horns without a written permit authorized by the director.

7. Stolen Wildlife:

Lawfully-tagged wildlife is personal property. Theft of wildlife should be reported to WDFW Enforcement or local law enforcement.

8. Depredating Wildlife:

Rock doves (pigeons), Eurasian collared doves, starlings, and house sparrows may be taken at any time. Crows may be taken during the crow season or in the act of depredation. Magpies may be taken only in the act of depredation (damaging crops or other property).

9. Endangered Species:

It is illegal to hunt, possess, maliciously harass, or kill endangered species or possess or intentionally destroy nests or eggs of endangered species. Endangered species are: pygmy rabbit; fisher; gray wolf; grizzly bear; sei, fin, blue, humpback, north pacific right, killer (orca) and sperm whales; woodland caribou; Canada lynx; Cascade red fox; marbled murrelet; western gray squirrel; sandhill crane;

Western snowy plover; upland sandpiper; Columbian sharp-tailed grouse; greater sage-grouse; northern spotted owl; tufted puffin; yellow-billed cuckoo; Oregon vesper sparrow; streaked horned lark; Northwestern pond turtle; loggerhead and leatherback sea turtles; mardon skipper, Taylor's checkerspot, and Oregon silverspot butterflies; pinto abalone; and Oregon spotted and northern leopard frogs.

10. Protected Wildlife:

It is illegal to hunt, maliciously take, harass, or possess protected wildlife or possess or maliciously destroy the eggs or nests of protected wildlife, which include threatened, sensitive, and other protected species. Threatened species are: Columbian white-tailed deer; wolverine; Mazama pocket gopher; ferruginous hawk; sea otter; and green sea turtle. Sensitive species are: gray whale; common loon; American white pelican; larch mountain salamander; pygmy whitefish; margined sculpin; Olympic mudminnow. Other protected species are: Cascade golden-mantled ground squirrel, golden mantled ground squirrel, Washington ground, red, Douglas, Humboldt's flying squirrel, and northern flying squirrels; painted turtle; cony or pika; least, yellow-pine, Townsends and red-tailed chipmunks; hoary and Olympic marmots; California mountain kingsnake; all marine mammals including steller and California sea lions, seals, dolphins, porpoises and whales; all birds not classified as game birds except starlings, house sparrows, rock doves (pigeons), Eurasian collared doves, and magpies; all bats, except when found in or immediately adjacent to a dwelling or other occupied building.

Hunting Access and Closures

MILITARY INSTALLATIONS

Hunting is allowed on some military lands, but these areas usually require permission or a permit from military authorities. Hunters should check with the military installation before entering these lands.

STATE LANDS

Most state lands are open to hunting unless they are closed by state, local, or municipal laws. State parks are closed to hunting and trapping.

DNR Natural Resources Conservation Areas (NRCAs) are open to hunting per WDFW rules in remote areas and not in proximity to public access sites and trails; site-specific restrictions may be noted in management plans and onsite signs. Access to DNR Natural Area Preserves (NAPs) for hunting is determined through a site-specific management plan; most NAPs are closed to wildlife and plant removal unless approved by DNR in an adopted plan or as a resource management activity. To learn about conservation in DNR natural areas, visit www.dnr.wa.gov/managed-lands/natural-areas. [WAC 332-52 for public access; RCW 79.71.070 for NRCA management; 79.70.030(1)(b) for NAP management]

U.S. FISH AND WILDLIFE REFUGE LANDS

Most National Wildlife Refuges have specific restrictions applying to hunting. These include species, season dates, access, permits, and legal weapons. Hunters are strongly encouraged to seek information online at www.fws.gov/refuges and contact the particular refuge directly if more information is needed.

TRIBAL RESERVATION LANDS

Tribal reservations have specific restrictions applying to hunting. These include species, season dates, access, permits, and legal weapons. Hunters are strongly encouraged to contact the particular reservation directly if more information is needed. Most of the larger tribal reservations are not encompassed by GMUs.

PRIVATE LANDS

It is unlawful to trespass. State hunting regulations apply to hunting private land, but do not guarantee access. Entry without permission onto any lands that are fenced, posted, cultivated, or used for commercial agricultural crops or aquaculture is considered trespass. Some private landowners (individuals or corporations) have chosen to deny access to, or across, their property. Check with landowners before entering their property. It is always best to obtain landowner permission before entering private property.

It is unlawful to:

- Hunt in areas posted with Hunting Only by Written Permission without a permission card signed by the landowner on your person.
- Hunt or shoot behind a Safety Zone sign.
- Operate a motor vehicle (including ORVs) behind a No Unauthorized Vehicles sign unless specifically authorized by the landowner under the Regulated Access Cooperative Agreement with WDFW.
- Disobey posted notices or signs on private lands under cooperative agreement with WDFW (WAC 220-500-230).

Some private lands may be open weekends only. For private lands that do allow access for public hunting, see pages 84 & 85.

RESTRICTED AND PROHIBITED HUNTING AREAS

These areas are closed by Fish and Wildlife Commission action. Other areas may be closed to hunting by local, state, or federal regulations.

It is illegal to hunt, unless otherwise provided, in the following areas:

Parker Lake (GMU 117) (Pend Oreille Co.): All United States Forest Service lands south of Ruby Creek Road (USFS Road 2489), north of Tacoma Creek Road (USFS Road 2389), and west of Bonneville Power Administration power lines are designated as "CLOSED AREA" to hunting wild animals and wild birds year-round except for special hunts adopted by the fish and wildlife commission and those hunters with a valid Hunting Reservation Permit. The Parker Lake closure provides a protected area for the U.S. Air Force Military Survival Training Program.

Columbia River: The Columbia River, all islands except privately owned, in the river, the Benton County shoreline below the high water mark, Central Hanford Department of Energy property, and any peninsula originating on the Benton County shoreline, between Vernita Bridge on Highway 24 downstream to the Richland city limits are designated as a "CLOSED AREA" to hunting wild animals and wild birds except waterfowl hunting is open below the high water mark between the old Hanford townsite power line crossing in Section 24, T 13 N, R 27 E, and the Richland city limits.

Green River (GMU 485) (King Co.): Except for GMU 485 permit hunters, who may also take a black bear and/or cougar with the appropriate license/tag options, all lands within GMU 485 are designated as a CLOSED AREA to hunting of big game year-round. During the general westside elk season and general and late deer seasons, all lands within GMU 485 are also designated as a CLOSED AREA to hunting all wild animals including wild birds year-round. The City of Tacoma enforces trespass within GMU 485 year-round on lands owned or controlled by the city.

McNeil Island (Pierce Co.): McNeil Island (part of GMU 652) is closed to hunting year around.

Loo-wit (GMU 522): Closed to hunting and trapping within GMU 522 (Loo-wit), except for hunting elk and mountain goat by special permit holders during established seasons in designated areas.

BIG GAME CLOSURES

Clark, Cowlitz, Pacific, and Wahkiakum counties: Closed to hunting for Columbian white-tailed deer.

Cathlamet (within GMUs 506 & 530): This area is closed to all deer and elk hunting except by special permit to protect the Columbian White-tailed deer. Columbian White-tailed deer are a state endangered species and are not legal to hunt. This area's boundaries are described as: Beginning in the town of Skamokawa; E on SR 4 to Risk Rd; S and E on Risk Rd to Foster Rd; S on Foster Rd to Elochoman River; upstream along Elochoman River to Elochoman Valley Rd (old SR 407); W on Elochoman Valley Rd to SR 4; E on SR 4 to SR 409; S on SR 409 to Cathlamet Channel of Columbia River; E along N shore of Cathlamet Channel to Cape Horn; S in Columbia River to the state line; W along the state line to a point directly S of the mouth of Skamokawa Creek; N on Skamokawa Creek to SR 4 and point of beginning.

Colville Indian Reservation: The taking or hunting of big game or grouse within the Colville Indian Reservation boundaries is prohibited. The trapping of furbearers within the Colville Indian Reservation boundaries is prohibited.

Cottonwood and Howard Islands in GMU 564: Closed to all deer hunting.

Westport: Closed to hunting all big game animals on the part of Westport Peninsula lying N of State Hwy 105 from the Elk River Bridge west end and Schafer Island Road to the ocean beach.

Willapa National Wildlife Refuge: Portions of Willapa National Wildlife Refuge (WNWR) are closed to all big game hunting and hunters should contact WNWR at www.fws.gov/willapa/ or (360) 484-3482 for a more detailed description of closure boundaries.

Walla Walla Mill Creek Watershed (GMU 157): All lands in the Mill Creek Watershed are designated as a CLOSED AREA to hunting all wild animals including wild birds. The only exception is for deer and elk hunting by holders of special deer and elk permits during the established open season. **These permit holders must have a U.S. Forest Service permit to enter the hunt area**, and the area is closed to motorized vehicles. No entry into the Mill Creek Watershed is allowed at other times.

Firearm Restriction Areas

FIREARM RESTRICTION AREAS

It is unlawful to hunt wildlife in the following firearm restriction areas with centerfire or rimfire rifles, or to fail to comply with additional firearm restrictions, except as established below.

In firearm restriction areas, hunters may hunt only during the season allowed by their tag.

- Archery tag holders may only hunt during archery seasons with archery equipment.
- Muzzleloader tag holders may only hunt during muzzleloader seasons with muzzleloader, **crossbow**, or archery equipment as defined by department rule.
- Modern firearm tag holders may hunt during established modern firearm seasons with bows and arrows; crossbows; muzzleloaders; revolver-type handguns; semi-automatic handguns of .40 (10mm) caliber or larger; or shotguns, so long as the equipment and ammunition complies with department rules.

FIREARM RESTRICTION AREAS BY COUNTY:

NOTE - Other firearm restriction areas are established by local ordinance. Consult your local sheriff or city for other firearm restriction areas.

Chelan

That portion of GMU 251 (Mission) beginning at the intersection of the Duncan Rd and Hwy 2; S on Duncan Rd to Mountain Home Rd; S along Mountain Home Rd to the Icicle Irrigation Ditch; S and W along the Icicle Irrigation Ditch to the Snow Lake Trail; W and N along the Snow Lake Trail and across the Icicle River to Icicle River Rd; E and N along Icicle River Rd to the Wenatchee River; NW along the Wenatchee River to Hwy 2; N and E on Highway 2 to Duncan Rd and the point of beginning.

Clallam

The portion of GMU 624 (Coyle) within Clallam County.

Clark

GMU 564 (Battle Ground). That portion of GMU 554 (Yale) in Clark Co.

Cowlitz

GMU 554 (Yale); GMU 504 (Stella). That portion of GMU 564 (Battle Ground) in Cowlitz Co.

Grays Harbor

The following Chehalis Valley restriction applies only during modern firearm elk seasons: That portion of GMU 660 (Minot Peak) described as follows: Beginning at Highway 12 and Highway 107 junction near Montesano; east and south on Highway 12 to State Street in Oakville; south on State Street to its merge with Oakville Rd; west on Oakville Rd to its merge with South Bank Rd; northwest along South Bank Rd to Wakefield Rd; north on Wakefield Rd to the Chehalis River; west

along the Chehalis River to Hwy 107 bridge; north on Hwy 107 to Hwy 12 to the point of beginning.

The following restriction applies only during modern firearm general elk seasons: That portion of GMU 658 (North River) beginning at Bay City; then west along Highway 105 to Twin Harbors State Park; then south along Highway 105 to Cranberry Road; then east on Cranberry Road to Turkey Road; then east and north on Turkey Road to Bayview Logging Road; then north and east along Bayview Logging Road to Mallard Slough; then east and south along the Bayview Road to Andrews Creek; then north along main channel of Andrews Creek to Grays Harbor; then north and west along the main navigation channel to Bay City and point of beginning.

Island

GMUs 421 (Camano) and 420 (Whidbey).

Jefferson

Indian and Marrowstone islands.

King

The area W of Hwy 203 (Monroe-Fall City), then Fall City-Preston Rd to I-90 to Hwy 18, Hwy 18 to I-5 to Pierce-King Co. line; and GMU 422 (Vashon Maury).

King

This area restricted to archery only during general season hunts (agency directed damage exempt). The following portion of GMU 652 (Puyallup): Beginning at the intersection of Hwy 410 and southeast Mud Mountain Dam Rd near the King-Pierce Co. line N of Buckley; E on southeast Mud Mountain Rd to 284th Ave SE; N on 284th Ave SE to Hwy 410; W on Hwy 410 to point of beginning.

Kitsap

E of Hwy 16 originating at the Tacoma Narrows Bridge to Gorst, and E of Hwy 3 to Newberry Hill Rd, N of Newberry Hill Rd and Bremerton-Seabeck Hwy to Big Beef Creek Bridge; all of Bainbridge Island; and Bangor Military Reservation.

Klickitat

Elk Area 5062 (Trout Lake) closed to centerfire rifles, handguns, and muzzleloaders October 1 to January 30.

Mason

GMU 633 (Mason Lake) S of Hammersley Inlet; and all of Hartstene Island.

Pacific

GMU 684 (Long Beach) The following Long Beach Peninsula restriction applies only during modern firearm general deer and elk seasons; Beginning at the end of Outer Harbor Way in the City of Ilwaco to U.S. Hwy 101, west and north on Hwy 101 to Sandridge Rd; north Sandridge Rd to 95th St; west on 95th St to Tarlatt Slough; out Tarlatt Slough to Willapa Bay north along the shoreline of Willapa Bay, then west to the Pacific Ocean. South along the west coast of the peninsula to Cape Disappoint-

ment State park; east along state park boundary to Baker Bay; east along Baker Bay to the point of beginning. The portion of GMU 658 (North River) south and west of State Hwy 105 and Airport Rd between Raymond and North River Bridge. GMU 681 (Chinook Valley) Beginning at confluence of Wallacut River, east along the Columbia River to the Astoria-Megler bridge; west along U.S. Hwy 101 to Houtchen Rd, north on Houtchen Rd to the Chinook River; west on the Chinook River to the Chinook Valley Rd; west on the Chinook Valley Rd to Hwy 101 and Wallacut River bridge; southwest on Wallacut River to point of beginning.

Pierce

Ketron Island in GMU 652 limited to archery, shotgun, and muzzleloader. GMU 655 (Anderson) restricted to archery, shotgun, and muzzleloader. McNeil Island closed to hunting. See GMU 652 restriction area outlined for King County. GMU 627 (Kitsap) S of Hwy 302 on the Key (Longbranch) Peninsula is a firearm restriction area.

San Juan

All San Juan County, including GMUs 411 (Orcas), 412 (Shaw), 413 (San Juan), 414 (Lopez), 415 (Blakely), 416 (Decatur), 423 (Henry), 424 (Stuart), and those portions of GMU 410 (Islands) that occur in San Juan County.

Skagit

All mainland areas and islands, including GMU 419 (Guemes), in Skagit County west of I-5 and north of the Skagit/Snohomish County line, except Cypress Island. This restriction applies to big game hunting only.

Skamania

That portion of GMU 564 (Battle Ground in Skamania Co.)

Snohomish

All areas west of Hwy 9, until the intersection of Hwy 9 and Hwy 2, then east along Hwy 2 to Hwy 203, then all areas west of Hwy 203 to the Snohomish/King County line.

Thurston

GMU 666 (Deschutes) N of U.S. Hwy 101 and I-5 between Oyster Bay and the mouth of Nisqually River.

Whatcom

All mainland areas and islands of Whatcom County that are west of I-5. This restriction applies to big game hunting only.

Public Conduct Rules on WDFW-managed Lands

The Washington Fish and Wildlife Commission adopted rules (Washington Administrative Code Chapter 220-500) in December 2007 after years of discussion and extensive public review. As the number of users and types of use continue to increase on WDFW-managed lands, the rules provide a fair and sensible approach to protecting both fish and wildlife habitats and recreational values consistent with healthy wildlife populations.

These rules, which only apply on WDFW-managed lands, are now in effect. The complete public conduct rule package is available on the web at: <https://app.leg.wa.gov/WAC/default.aspx?cite=220-500>

Although some conduct rules remain in place and have not changed, the WAC chapter compiles them in one location for easy reference.

The rules address behavior and conduct, parking, camping, campfires, dumping and littering, target shooting, fireworks, pets, building blinds and tree stands, access, commercial and noncommercial use, and enforcement.

Fire rules allow campfires up to a maximum of three feet in diameter and three feet high unless posted otherwise. The rules also include a 21-day camping limit within a 30-day period unless posted otherwise. Vehicles should not be left unattended for more than 21 days. Unattended blinds are available to the public on a “first-come first-serve” basis. These rules were designed to provide an equal opportunity for all users.

The firearms and target practicing rule prohibits the use of glass, signs, appliances, mattresses, televisions, furniture, and exploding items as targets. With the exception of clay pigeons, debris from target practice should be removed. These rules, along with no-littering laws, address a growing concern for the amount of garbage left on public lands. **The rules also prohibit the discharge of firearms within 500 feet of one of the 21 department-designated campgrounds. These very limited shooting restrictions were included to protect the recreating public.**

Rules governing pets allow hunters to use hunting dogs under their control, but not to let them or other pets roam unattended. From April through July, all dogs and other pets must be leashed on WDFW-managed lands to protect nesting wildlife.

To manage multiple user groups, a permit from the department is now required for any private or public event involving more than thirty people.

A commercial use permit from the department is required for any activity on department lands where a fee is charged or where the purpose is the sale or barter of a good or service regardless of whether the activity is intended to produce a profit.

All those who use WDFW-managed lands are encouraged to take a look at the rules.

With the public conduct rules in place and followed, WDFW public lands will continue to provide safe, beautiful wildlands for all users to enjoy now and in the future.

Hunter's Code of Conduct

RESPECT THE ENVIRONMENT & WILDLIFE

- Show respect for the wildlife you hunt by taking only clean, killing shots, then retrieving and properly handling your game. Harvest only what you will use, even if it is under the legal limit.
- Learn to tread lightly while afield. Use vehicles only on established roads and trails, practice low-impact camping and travel, and pack out your trash, including cigarette butts and spent shell casings.
- Report illegal activities immediately.

RESPECT PROPERTY & LANDOWNERS

- Always get permission to hunt on private land.
- Close any gates you open, and never damage crops or property, including fences, outbuildings or livestock.
- Alert landowners or land managers about any problems you find on their property.
- Share your game with the landowner, or say thank you in some other way.

SHOW CONSIDERATION OF NON-HUNTERS

- Remember that the future of hunting depends on hunters and non-hunters alike. Be considerate of non-hunters' sensibilities, and strive to leave them with positive images of hunting and hunters.
- Don't flaunt your kill. Treat game carcasses in an inoffensive manner particularly during transport.
- Be considerate of all outdoor users, including other hunters.

HUNT SAFELY

- Exercise caution at all times.
- Fire your gun or bow only when you are absolutely sure of your target and its background. Use binoculars, not your rifle scope, to identify your target.
- Wear hunter orange and/or fluorescent hunter pink whenever appropriate or required while afield.

Remember that hunting and alcohol don't mix.

KNOW AND OBEY THE LAW

- Obtain proper tags and licenses.
- Hunt only in allowed areas and during designated times and seasons.
- Obey bag and possession limits.
- Use only legal hunting methods and equipment.

SUPPORT WILDLIFE & HABITAT CONSERVATION

- Provide hands-on and financial support for conservation of game and non-game species and their habitats.
- Learn more about wildlife and habitat issues, and urge policy makers to support strong conservation initiatives.
- Become involved in wildlife conservation organizations and their programs.
- Purchase state and federal wildlife conservation stamps, even if such stamps are not required for hunting.

PASS ON AN ETHICAL HUNTING TRADITION

- Invite a young person or a non-hunter next time you go afield to scout or hunt.
- Attend a hunter education course, and urge others to do the same.
- Set high ethical standards for future generations of hunters to help ensure hunting will continue.

STRIVE TO IMPROVE OUTDOOR SKILLS & UNDERSTANDING OF WILDLIFE

- Know the limitations of your skills and equipment, and hunt within those limits.
- Improve your outdoor skills to become more observant, a better hunter, and a better teacher. Sight-in your firearm and bow, and practice shooting to ensure a clean kill in the field.
- Learn more about the habits and habitats of game and non-game wildlife and their management needs.

HUNT ONLY WITH ETHICAL HUNTERS

- Take pride in being an ethical hunter.
- Insist that your hunting partners behave in a responsible, ethical manner. Compete only with yourself.

Persons with Disabilities

WDFW may issue a disability designation to a person with permanent disabilities as described in WAC 220-200-160.

WDFW DISABILITY STATUS:



A person with a disability is a person who has a permanent physical or developmental disability which substantially impairs their ability to participate in recreational activities or to access department lands.

ACCESSIBILITY WAC RULES

WAC 220-200-160, WAC 220-200-170, WAC 220-200-180, WAC 220-200-190, WAC 220-413-140, WAC 220-413-210.

All disability-related WAC language is available online at: wdfw.wa.gov/hunting/accessibility/laws

DISABLED HUNTER PROGRAM:

A hunter with a disability means a person who has been granted a disability designation and issued a valid disabled hunter endorsement on their license by the department.

The hunter with a disability issued a disability endorsement will receive a designated hunter companion card. The hunter companion card allows a licensed hunter to assist the disabled hunter with that physical function the hunter with a disability is unable to perform. The hunter companion must be in the physical presence of the disabled hunter, not to exceed a ¼ mile separation. The hunter and companion must have a form of reliable and direct communication. A hunter with a disability may no longer possess a loaded firearm in a motor vehicle, or shoot from a motor vehicle, unless the hunter with a disability has been issued a special use permit from the department. In addition, it is unlawful for a hunter with a disability to utilize a crossbow in archery or [muzzleloader season](#), unless the hunter with a disability has been issued

a special use permit from the department. (For complete ADA hunting information and definitions, please refer to WAC 220-413-140.)

SPECIAL USE PERMITS:

Special use permits issued by the department allow for a limited, specific exception to a recreational activity, service, equipment, or regulation for persons granted a permanent disability designation and are processed through the Licensing Division. For complete special use permit information and definitions, please refer to WAC 220-200-170 or visit the Special Use Permit Program website at: <https://wdfw.wa.gov/accessibility/wdfw-special-use-permit-program>.

ROAD ACCESS ENTRY PROGRAM

This program provides opportunities for accessibility modifications to hunters with a mobility disability, unable to walk 200' feet, or who have been medically prescribed the use of an assistive device every time for mobility such as; a wheelchair, walker, crutch, prosthetic, leg brace, or oxygen. Many new opportunities are being developed and existing areas may rotate due to current activities within those areas.

Access roads are identified through signage at the gated entry points. Hunters drawn for access will receive a permit for entry.

These opportunities are in cooperation with the Washington Department of Natural Resources (DNR), U.S. Forest Service (USFS), Washington Department of Fish and Wildlife (WDFW), and private timber companies and private landowners.

The Road Access Entry Booklet is available online, June 1st and can be requested after June 1st at any WDFW Office. Submissions are accepted from June 1st through July 31st of each year. For 2025, all applicants must apply through the online licensing system (WILD). They can access the application via their WILD account.



Photo Credit: Cindy Carpenter

For information about opportunities on DNR lands only, call (360) 902-1375.

For other information about the Road Access Entry Program, please call WDFW at (509) 610-0690.

DISABLED TRAPPER PROGRAM:

A trapper with a disability means a person who has been granted a disability designation and issued a valid disabled hunter endorsement on their trapper license by the department.

OTHER ACCESSIBILITY OPTIONS:

Other opportunities are available through the special deer and elk permit drawings in this pamphlet. Accessible waterfowl blinds are located around the state on private, state, and federal lands. Each regional office has possible program modifications and accessible facilities located within its region. They can help you with your hunting prospects for that specific area.

The Private Lands Access Program provides hunting access to 1.8 million acres of private land. Enrolled properties can be found at: wdfw.wa.gov/hunting/locations/private-lands

For questions about your license, or to request a Hunter/Fisher Disability Status or Special Use Permit application contact:

- **WDFW Licensing Division:** (360) 902-2464
- **Hearing impaired TTY:** 711
- **For Wildlife questions:** (360) 902-2515
- **Hunter Education questions:** (360) 902-8111

Hunter and Trapper Education

First time hunters should plan to complete hunter education training early in the year because very few classes are available after August. For more information about current classes or if you have questions about training requirements, please call 360-902-8111 or visit our website at wdfw.wa.gov/hunting/requirements/education.

TRADITIONAL AND HYBRID LEARNING

Students have the choice of completing a traditional course or the hybrid course. The traditional course has in-person teaching from a group of hunter education instructors. The hybrid course allows students to complete an online portion of the training that covers hunter education information at their own pace. Once the student has passed the online test, they have to demonstrate safe firearm handling in various hunting situations at a field skills evaluation. Students can enroll in a Washington hunter education course by visiting the website at wdfw.wa.gov/hunting/requirements/education/basic

DEFERRAL OPTION FOR HUNTER EDUCATION

Interested individuals ages 10 and older may apply for a once-in-a-lifetime, one license-year deferral of hunter education training. Individuals receiving a deferral may participate in general hunting seasons through March 31, 2026 but are not eligible to apply for special permit hunts. For detailed informa-



Photo Credit: Jim Fitzgerald

tion on the deferral requirements, please visit our website at wdfw.wa.gov/hunting/requirements/education/deferral-program. Approved applicants must pay the \$20 deferral application fee when purchasing their deferral license.

TRAPPER EDUCATION

Prior to purchasing their first Washington state trappers license, prospective trappers must successfully complete the Washington trapper education training or pass the written examination through the home study option. Trapper Education Instructors offer a limited number of classroom courses throughout the year. For more

information on trapper education, please visit our website at wdfw.wa.gov/hunting/requirements/education/trapping

BOWHUNTER EDUCATION

The bowhunter education program is not required to hunt in Washington and will not satisfy the hunter education requirement. This service is offered to Washington hunters who want to bow hunt in states where bowhunter education is required or who want to learn more about bowhunting. For more information, visit our website at wdfw.wa.gov/hunting/requirements/education/bowhunting

Hunter Education Instructor Incentive Permits

AREA	DATES	RESTRICTIONS	GMUS	PERMITS
Region 1	All general season and permit seasons established for GMUs included with the permit.	Any White-tailed deer	Any 100 series GMU (Except GMU 157)	3
Region 2		Any White-tailed deer	GMUs 204, 215, 233, 239	1
Region 3	Except seasons and permits for master hunters, youth, hunters with disabilities, or hunters 65 years and older, unless the hunter education instructor legally qualifies for such hunts.	Any White-tailed deer	GMUs 218, 224, 231, 242	1
		Any deer	GMUs 218, 231	1
		Any deer	GMUs 245, 247	1
		Any deer	GMU 290	1
		Any bull	GMUs 335-368	2
Region 4	Except raffle and auction hunts do not apply.	Any bull	GMUs 334, 336-371	1
		Any deer	Any 400 series GMU (Except GMUs 485 and 490)	4
Region 5		Any elk	GMUs 454, 460, 466	1
		Any deer	All 500 series GMUs (Except GMUs 522 and 578)	3
Region 6		Any elk	382, 388, and all 500 series GMUs EXCEPT GMU 522	1
		Any deer	Any 600 series GMUs	4
Statewide	April 1 - May 31	Any elk	GMUs 618, 638-648, 654, 658, 663, 672, 699	1
		One (1) male turkey or turkey with visible beard in addition to other spring season turkey harvest.	All	4

- Special permits are allocated through a random drawing and hunter education instructors must meet certain criteria to be able to draw a permit.
- Permit hunters must use the legal weapon for season dates being hunted. Hunter orange and/or fluorescent hunter pink is required during modern firearm seasons.
- Permittees may purchase a second license and tag for use with the permit hunt only.
- Qualified hunter education instructors may only receive one incentive permit each year.

Hunting Access on Private Lands

WDFW PRIVATE LANDS PROGRAM

The Washington Department of Fish and Wildlife Private Lands Program was developed to restore and enhance important habitat for wildlife, and to increase public recreational access to private property. WDFW Private Lands Biologists across the state provide technical assistance to private landowners to improve wildlife habitat, promote public support for wildlife, and increase public hunting and recreational opportunities in the WDFW Private Lands Access Program.

Private lands enrolled in the Private Lands Access Program are available to hunters at no cost for access. In 2020, WDFW was awarded a federal Voluntary Public Access (VPA-HIP) grant to assist in ongoing enrollment efforts and program support. Each year, new properties and opportunities are added. Statewide, there are more than 500 private landowners and over 1.8 million acres enrolled in public access and habitat development agreements. Be aware

property listings can change. Hunters should check frequently for updates before the season starts. Visit the hunting access page of WDFW's website at: wdfw.wa.gov/hunting/locations

If you are a private landowner interested in learning about landowner incentives and flexible options for program enrollment, please contact a Private Lands Biologist in your region. For information visit: wdfw.wa.gov/hunting/locations/private-lands

Hunters are Feeling the Pinch of Reduced Access

Despite the efforts of WDFW, private lands available for public access has declined over time. Several major landowners now charge fees for public access. This is increasingly common across the state but especially in western Washington where large timberland owners have begun to charge access fees and limit the number of hunters.

Decreasing land available for public hunting is increasing hunting pressure on public lands. These crowded conditions on public land along with the cost of fee to access alternatives are limiting hunter participation at a time when it is imperative to retain and recruit new hunters and recreational enthusiasts.

Hunters should be aware that private landowners charging fees for land access has expanded over the past year and are known to impact access in the following Game Management Units: 418,437, 448, 460, 501, 506, 520, 524, 530, 550, 556, 564, 568, 574, 578, 602, 603, 612, 615, 638, 642, 648, 651, 653, 654, 658, 660, 667, 672, 673, and 681. Substantial blocks of land in these areas are leased or require hunters to purchase permits to access private timberlands.

WDFW has and will continue to seek new approaches and encourage other landowners to keep access fees reasonable and hunter number restrictions flexible.

Access to Private Lands is a Privilege

Most hunting in Washington occurs on private forest and agricultural lands. WDFW works with landowners to maintain access but many other landowners provide access without direct assistance from WDFW. Hunters can help maintain privileged access by respecting the landowner and following their rules.

- Obey all posted signs
- Leave gates as you found them
- Pack out your trash
- Be courteous
- No camping
- No ORV's
- No fires
- Drive only on maintained roads if open to motorized access
- An opened gate does not mean the road is open to motorized access, again read the signs
- If possible, avoid active haul routes, logging operations and farming operations
- Private forest lands and agricultural lands are usually closed to public access during hours of darkness.
- No target shooting or plinking
- No wood cutting
- Respect Fire Danger Closures
- Don't block gates
- Carry water, shovel, ax etc.

Landowners may not have staff on hand to answer all hunting access related calls. Some have hotlines or websites with access information. Hunters are encouraged to contact WDFW regional offices or Private Lands Biologists directly about access to private lands prior to contacting the landowner. A map with the Private Lands Biologists contact information can be found at: <https://wdfw.wa.gov/hunting/locations/private-lands>



Remember,
Respect Equals
Access!

Private Lands Access Program



Find enrolled properties online at: https://privatelands.wdfw.wa.gov/private_land/



Hunt by Written Permission – This includes private lands where a landowner or organization voluntarily open their land to public hunting on a contact-for-permission basis. Hunt by Written Permission requires the hunter to contact the Landowner and meet in person to obtain written permission to hunt that property. Written permission is validated by the possession of a written slip, provided to the hunter by the landowner. The Department provides these slips to the landowner at no cost. The Hunt by Written Permission program allows for the greatest flexibility for landowners and is our most widely used access program.



Hunt by Reservation – This component of the private lands program launched in 2013. It is attractive to many landowners and organizations because it allows access to specific reservation and hunter information via a landowner portal. The Hunt by Reservation program is managed through an online registration system where hunters create an account in order to reserve available properties. The Hunt by Reservation program allows landowners to manage hunting on their lands, without direct contact with hunters.



Feel Free to Hunt – This includes private lands where the Department has a management agreement with the landowner or organization to provide public access for hunting with minimal restrictions. This type of agreement provides the most open and unrestricted type of access for the public. Many Feel Free to Hunt properties house a wide variety of small game and big game species and provide ample hunting opportunity.



Register to Hunt – This includes private lands where the Department has a management agreement with the landowner or organization to regulate hunting access by on-site registration. Hunters are required to sign in using a registration slip found near the designated parking area. Parking is usually limited for these properties, to limit the number of hunters.



Cooperative Road Management Areas

WHY CLOSE ROADS?

Studies in the Pacific Northwest have shown that most big game animals avoid active roads by at least one-quarter mile, and some move as much as four miles to escape traffic. Closing roads can provide large undisturbed areas for wildlife, like elk, deer, bighorn sheep, eagles, and wild turkeys during critical times of the year.

Intensively managed forests may have three to nine miles of road for each square mile of habitat. For each mile of road, at least four acres are directly removed as productive habitat.

Animals need energy to survive. Energy spent moving away from disturbances can deplete the energy needed to survive to late spring or give birth to a healthy elk calf. By limiting disturbance, road closures can enhance the health, reproduction, and number of animals in an area.

WHAT'S BEING DONE

WDFW, with the help of state, federal, and private landowners, coordinates the closure of certain roads to reduce hunter crowding and disturbance to wildlife. Roads have been closed to vehicular traffic in over 65 areas, providing over a million acres of relatively undisturbed prime hunting habitat. It is illegal to operate a motor-driven vehicle on closed roads unless exempted by WDFW or the cooperative agency or company.

Road management areas are generally not closed to all entry, just motorized vehicles. You can walk, bicycle, or horseback ride in the area as much as you like! Please check with your local WDFW office for the status of E-bikes in each area.

There two types of road closures in the program:

1. **“Posted Closed” System.** Roads that are closed in an area are posted closed to vehicular traffic, including ATVs.
2. **Green Dot System.** Under this system, all roads in an area are closed unless posted OPEN with a green dot. You may drive on any roads that have circular green reflectors posted along the roadway. Roads without green reflectors are closed to motor vehicles. To help users, large information boards can be found at major points of entry into the area. Areas under the Green Dot System are designated with "GD" in the table.

Only portions of the identified GMUs below contain road management areas. Due to changes in land ownership and multi-partner agreements, the final status of Cooperative Road Management areas may change. Check with cooperating landowners and Regional WDFW offices for any changes.

U.S. Forest Service Road Closure maps can be found at <https://www.fs.usda.gov/detail/umatilla/maps-pubs/?cid=stelprdb5414334>. Each National Forest in Washington has a Motor Vehicle Use Map available on their website that provides a map of road use status/availability.

If you see Cooperative Road Management violations, you can report them to WDFW's WILDCOMM Communications Center: 360-902-2936 or WILDCOMM@dfw.wa.gov.

Cooperative Road Management Areas

GMU	NAME	AREA	IN EFFECT
101	Sherman	Sherman Creek	Dec. 1-Apr. 1
111	Aladdin	Dominion Mountain	Year-round
113	Selkirk	Sullivan Lake	Year-round
		Snyder Hill	Sept. 1-Nov. 30
		CCA 15	Year-round
		Loop Creek	Year-round
		USFS road closures: "ID Panhandle Travel map"	
117	49 Degrees N	Winchester 35	Year-round
		Donaldson	Year-round
		Nelson Peak	Year-round
121	Huckleberry	Huckleberry Crk	Apr. 1-Dec. 31
124	Mt. Spokane	Manulife Blanchard/Lake of the Woods	Year-round
127	Mica Peak	Mica Peak IEP	Year-round
175	Lick Creek	Lick Creek "Umatilla USFS Road Mgmt. guide"	Closures variable;
251	Mission	Naneum (GD)	Year-round
328	Naneum	Naneum (GD)	Year-round
329	Quilomene	Naneum (GD)	Year-round
		Whiskey Dick (GD)	Year-round
336	Taneum	L.T. Murray (GD)	Year-round
340	Manastash	L.T. Murray (GD)	Year-round
342	Umtanum	Cleman Mt.	Year-round
		Wenas (GD)	Year-round
360	Bethel	Oak Creek (GD)	Year-round
368	Cowiche	Ahtanum/Cowiche (GD)	Year-round
621	Olympic	Lilliwaup	Oct. 1-Apr. 15
636	Skokomish	Upper Wynoochee R	USFS Rd. 2270 Nov. 1-Apr. 30 USFS Rd. 2294 Oct. 1-Apr. 30
		Skokomish River	Oct. 1-Apr. 30
		Lake Cushman	Oct. 1-Apr. 30
648	Wynoochee	West Wynoochee	Year-round
		East Wishkaw R	Year-round
653	Greenwater River/White River Elk Winter Range	FSR 7010, 7012, 7013, 7160, and 72***	Closed Dec. 15-May 1
		FSR 70 (beyond MP 10.3), 7060, 73***	Closed Dec. 15-May 1
		Greenwater River Year-round Wildlife Closures	FSR 7012-240, 7020, 70-223, 7080-210
654	Mashel	Manulife/ORM/Hampton/Muckleshoot forestlands	Year-round except special permittee access*
		DNR Elbe Hills Road 5	Sept. 1-Mar. 15 except special permittee access**
660	Minot Peak	Lower Chehalis	Year-round
		Williams Creek	Year-round
667	Skookumchuck	Skookumchuck Wildlife Area	Year Round except special permittee access**

* Visit Manulife Investment Management website for fee access program for these areas:

<https://www.manulifeim.com/timberland-agriculture/global/en/recreation>

** Visit WDFW Disabled Hunter Road Access Entry Program.

*** Non-motorized traffic is allowed beyond all these gates.

DNR Lands

The Washington Department of Natural Resources (DNR) manages three million acres of state trust land. These lands are managed primarily to generate income to build public schools, universities, and provide other public benefits. They also are managed to provide habitat for fish and wildlife, and offer the public opportunities for recreation, such as camping, hunting and fishing. Each year, millions of people recreate on public lands; most of them treat the land and its resources with respect, but a few do not. Increasingly, private landowners are closing their lands to protect them from vandalism and theft. DNR wants to continue to keep trust lands open for hunting and fishing, but we need your help.

As a land manager, DNR has the responsibility to manage lands to support wildlife and maintain water quality. Wildlife need snags, trees and brush; fish need streams with clean water and gravel. Healthy habitats support healthy fish and wildlife populations. You can help.

When you're hunting or fishing, please remember the following:

- Keep vehicles on roads and out of streams and wetlands.
- Check your vehicle for weeds, they can grow and crowd out native vegetation.
- Get a permit before cutting firewood.
- Snags are best used for wildlife habitat, not for firewood.
- Leave your campsite clean when you leave. Pack it in, Pack it out.
- Only tree stands that cause no permanent damage to trees should be used on state lands.
- Check road conditions, roads damaged, due to soft conditions, often lead to them being closed.
- Remember to get landowner approval to access DNR lands that do not have a public access.
- Leave all gates as you found them, if they are open leave them open, if closed leave them closed.
- You will need a Discover Pass to hunt, fish or recreate on all DNR-managed lands. (See page 72 for more information about the Discover Pass.)

For information on the nearest DNR office, go to our website www.dnr.wa.gov. Report violators when you see abuse. Help keep public lands open to the public.



**Be responsible.
Lives depend on it.**

CAMPFIRE AWARENESS

IT'S YOUR RESPONSIBILITY to know and follow the rules
for lighting and extinguishing campfires.



KNOW

Learn the rules and regulations:
<https://fortress.wa.gov/dnr/protection/firedanger/>



WATCH

Campfires must be attended at all times.



EXTINGUISH

Be sure campfires are cold to the touch before leaving.

Keep a shovel and bucket of water nearby to extinguish the campfire.
Clear all flammable vegetation at least 10 feet in all directions.

IF YOU DON'T PREVENT FIRES, WHO WILL?



WILDFIRE

Fires are investigated and cost recovery pursued.

Prescribed Burns

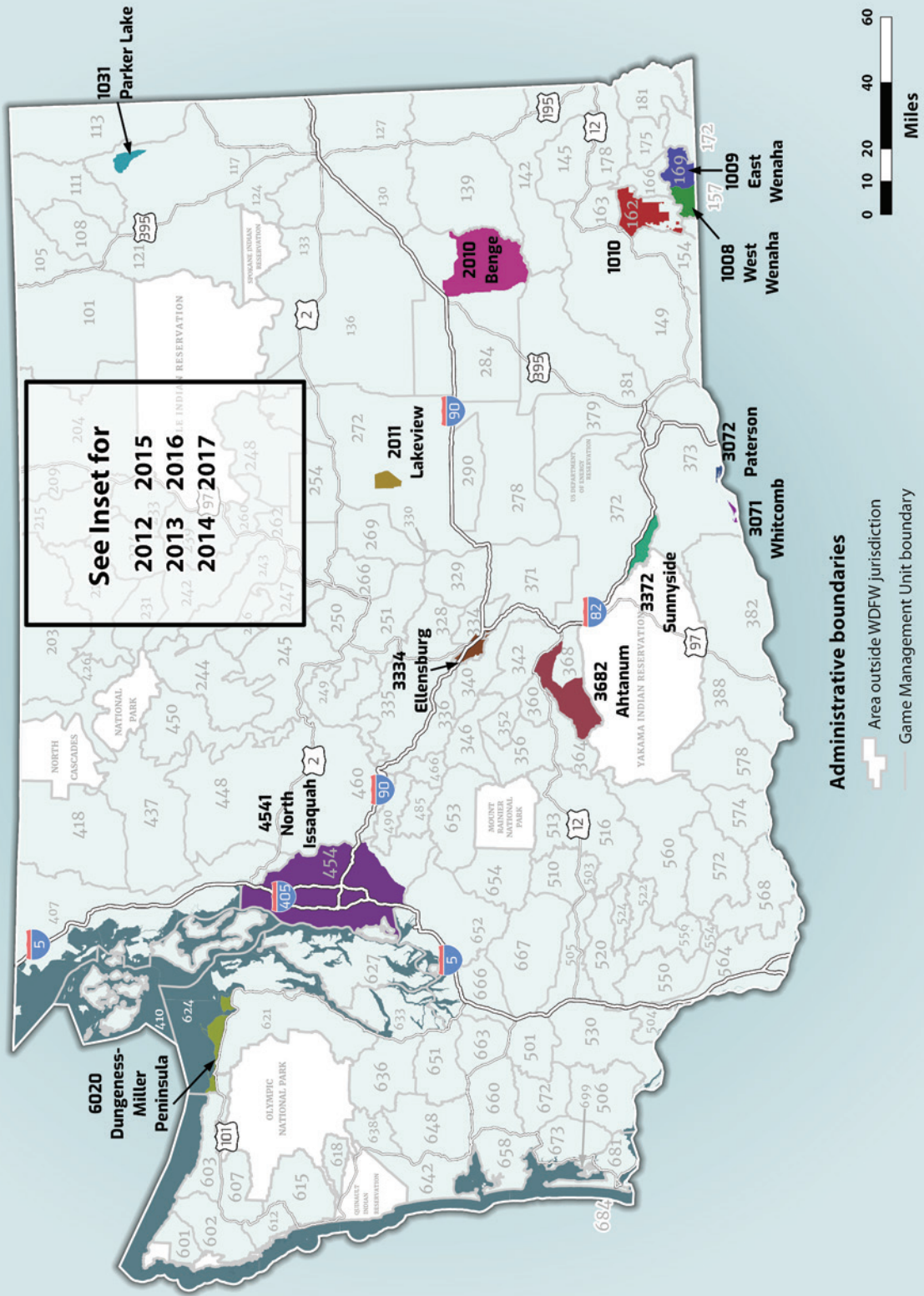
Washington is fortunate to have almost 20 million acres of public land in our state; approximately a million of which are managed by WDFW. Prescribed fire is a management tool used by public land managers to increase public safety, improve wildlife habitat, create a more fire resilient landscape and a better experience for those who use public lands.

There is a small window in the spring and fall each year when prescribed fires are safe as the weather is cool but not too wet. That window often falls during hunting seasons. If you plan to hunt public land, please research in advance to make sure your hunting spot isn't within a burn area. Generally, only a portion of a public land area is burned at a time, leaving many more huntable acres in the vicinity. Thank you for your patience; we understand these fires can be an inconvenience while underway.

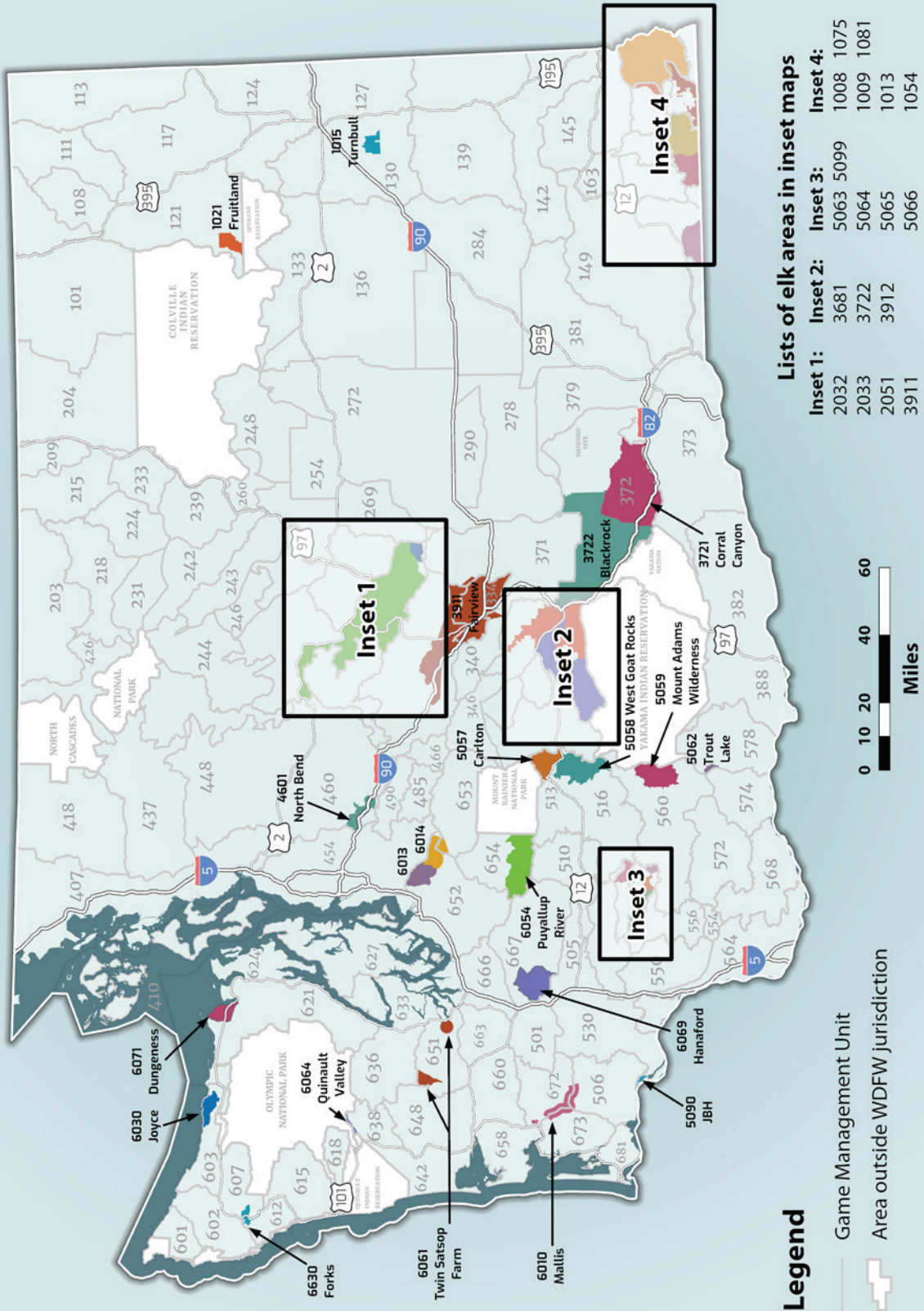


Photo by Justin Häug

2025-2026 Deer Areas

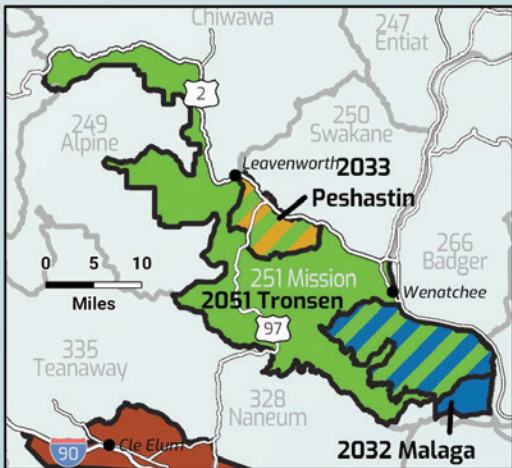


Elk Areas 2025-2026

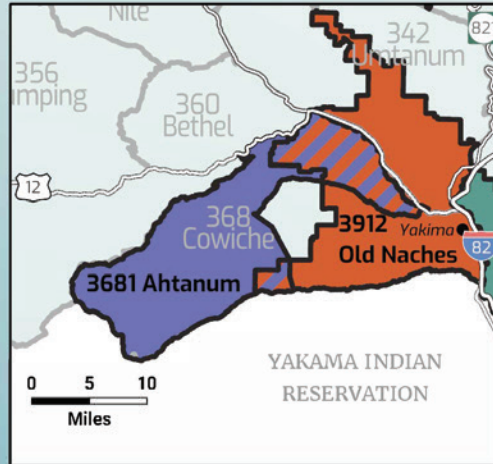


2025-2026 Elk Areas Inset Maps

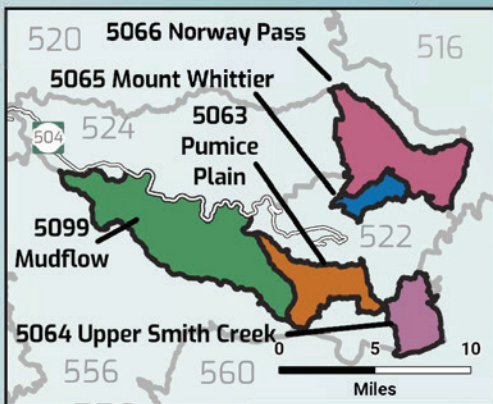
Inset 1







Inset 2



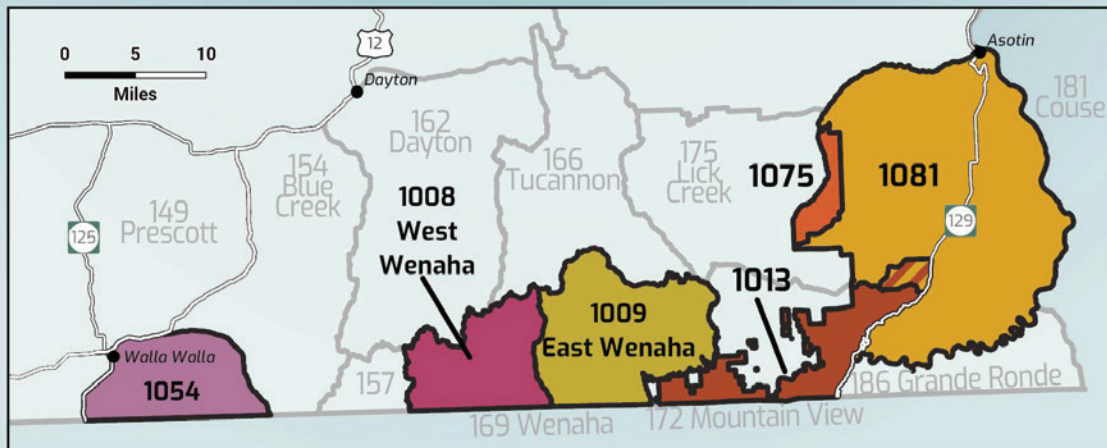
Inset 3



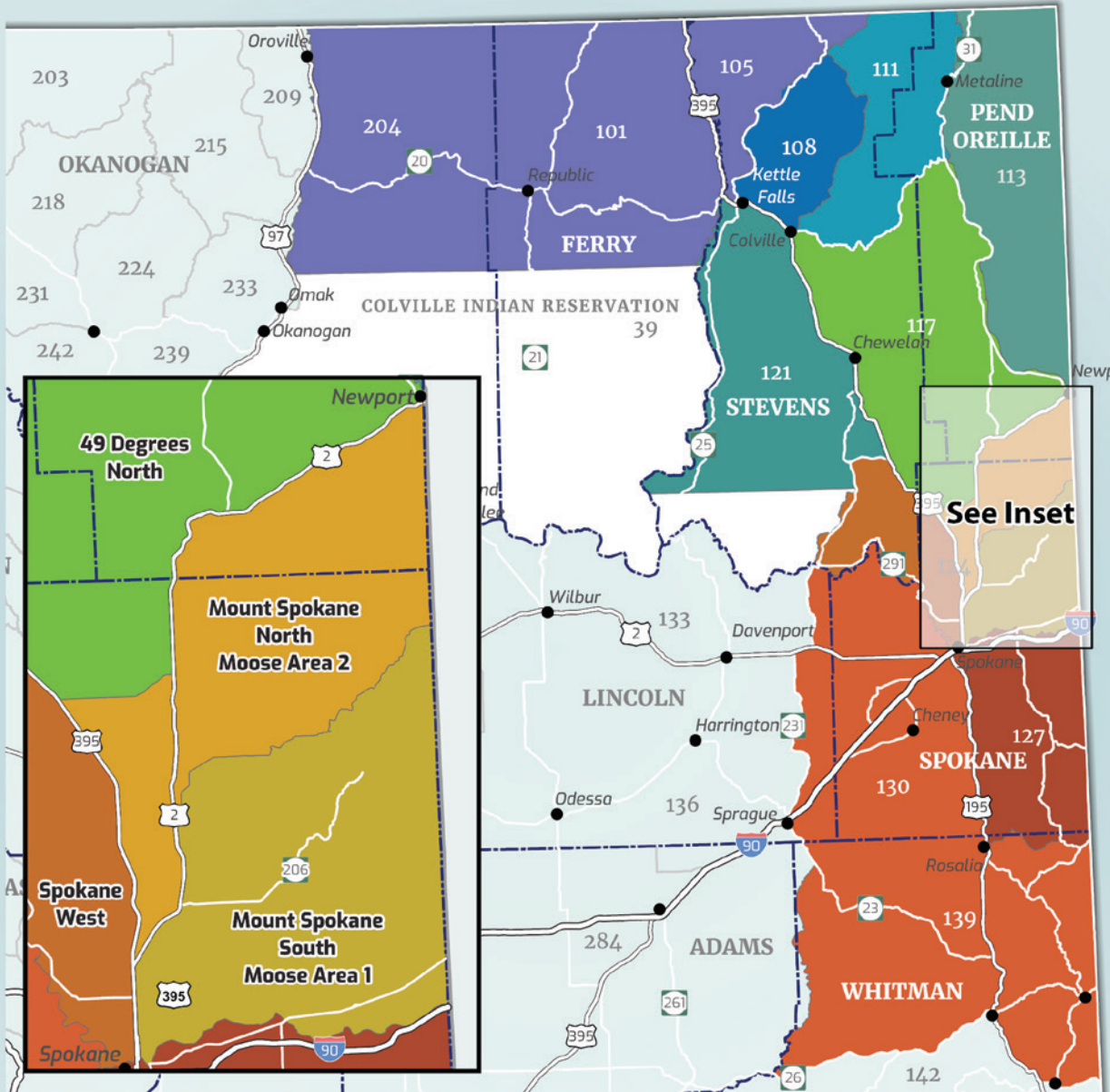
Legend

-  Game Management Unit
-  Interstate
-  US Highway
-  State Highway

Inset 4



2025-2026 Moose Hunt Areas



Moose Hunt Areas


- | | |
|-------------------------|----------------------------------|
| 1 - Mount Spokane South | 8 - Kettle Range - East Okanogan |
| 2 - Mount Spokane North | 9 - Mica Peak |
| 4 - 49 Degrees North | 10 - Selkirk Mountains |
| 5 - Aladdin | 11 - Spokane West |
| 6 - Douglas | 12 - Cheney |
| 7 - Huckleberry | |

Administrative Boundaries

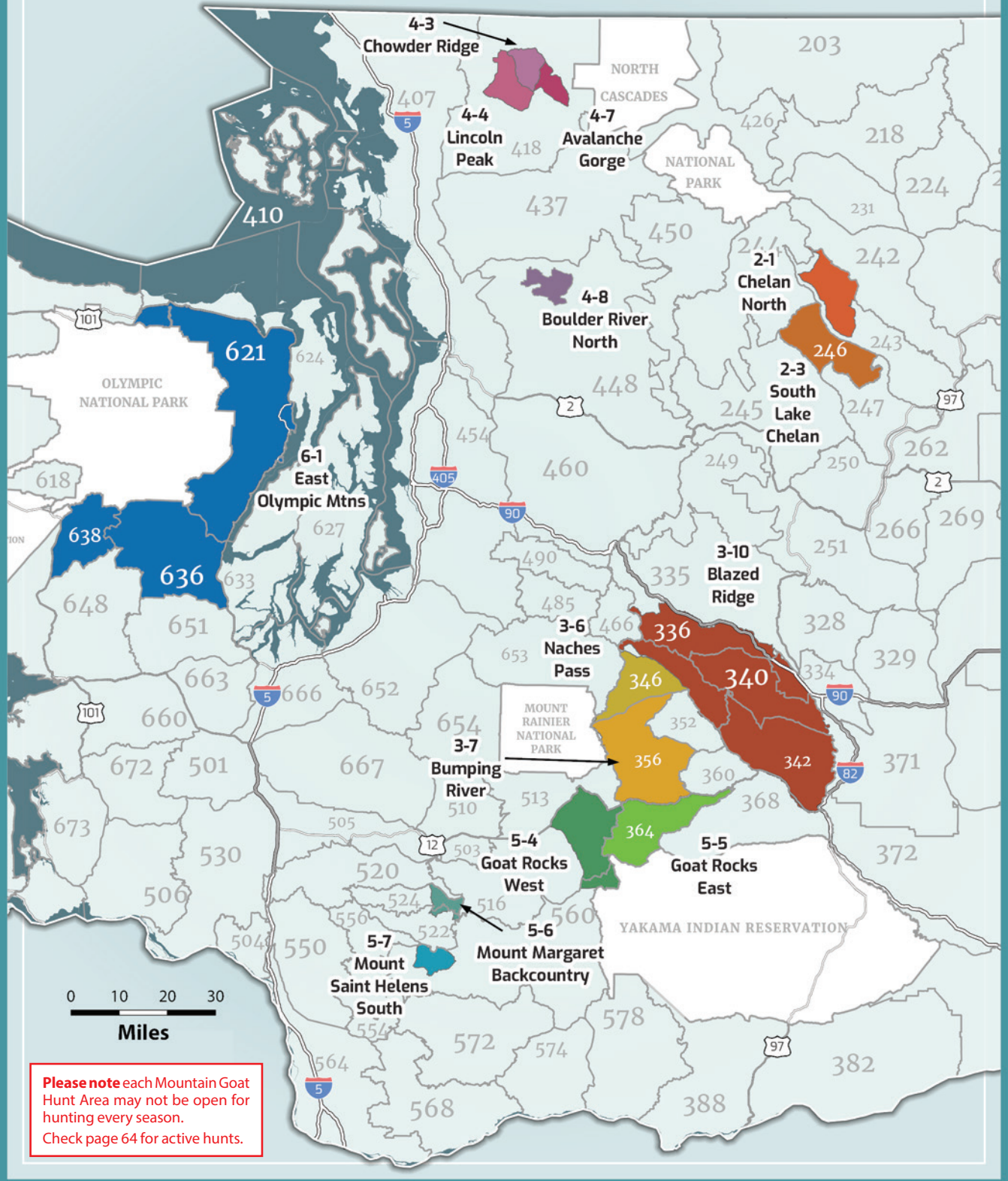
- Game Management Unit
- County

Transportation Network

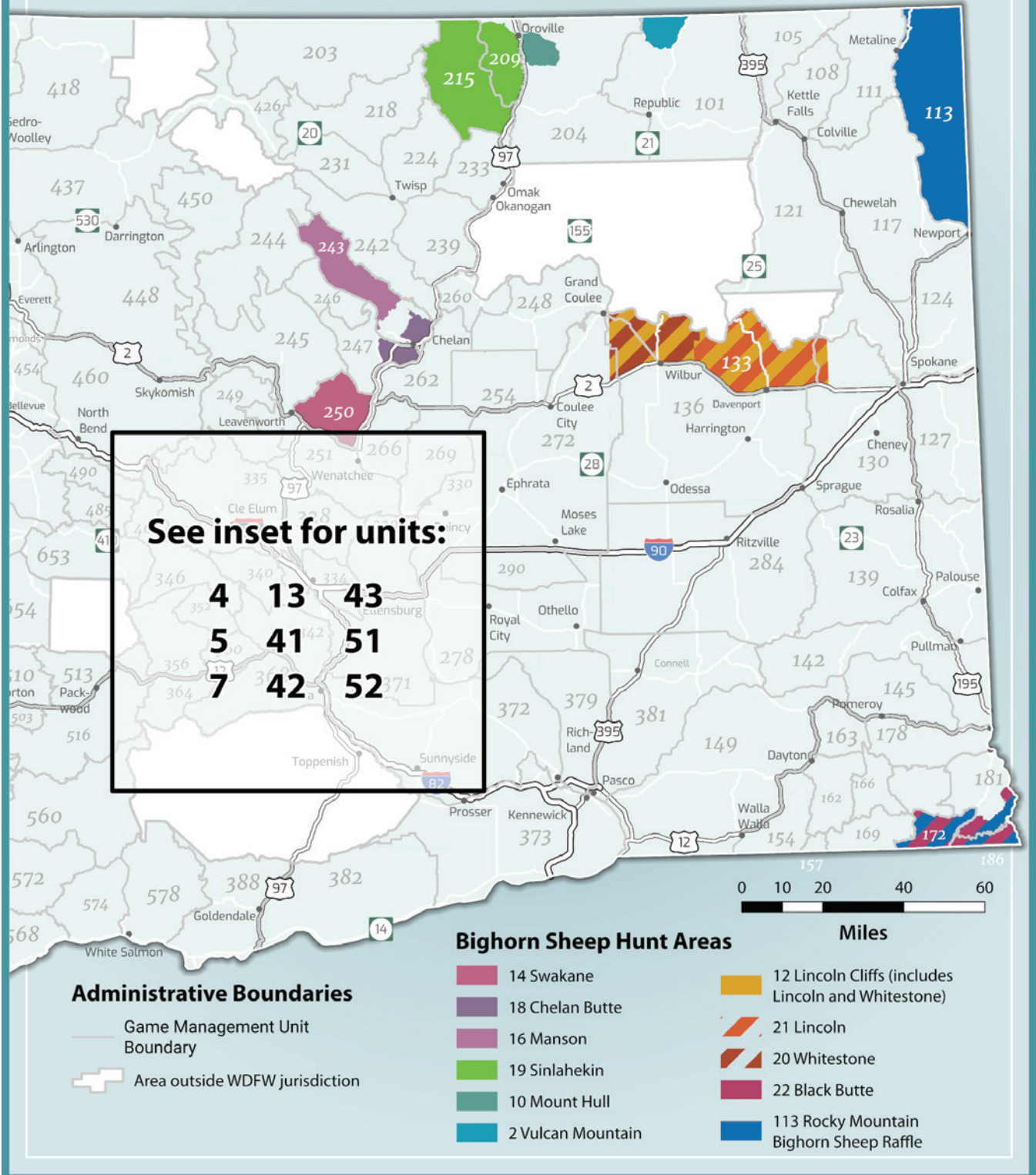
- Interstate
- US Highway
- State Highway



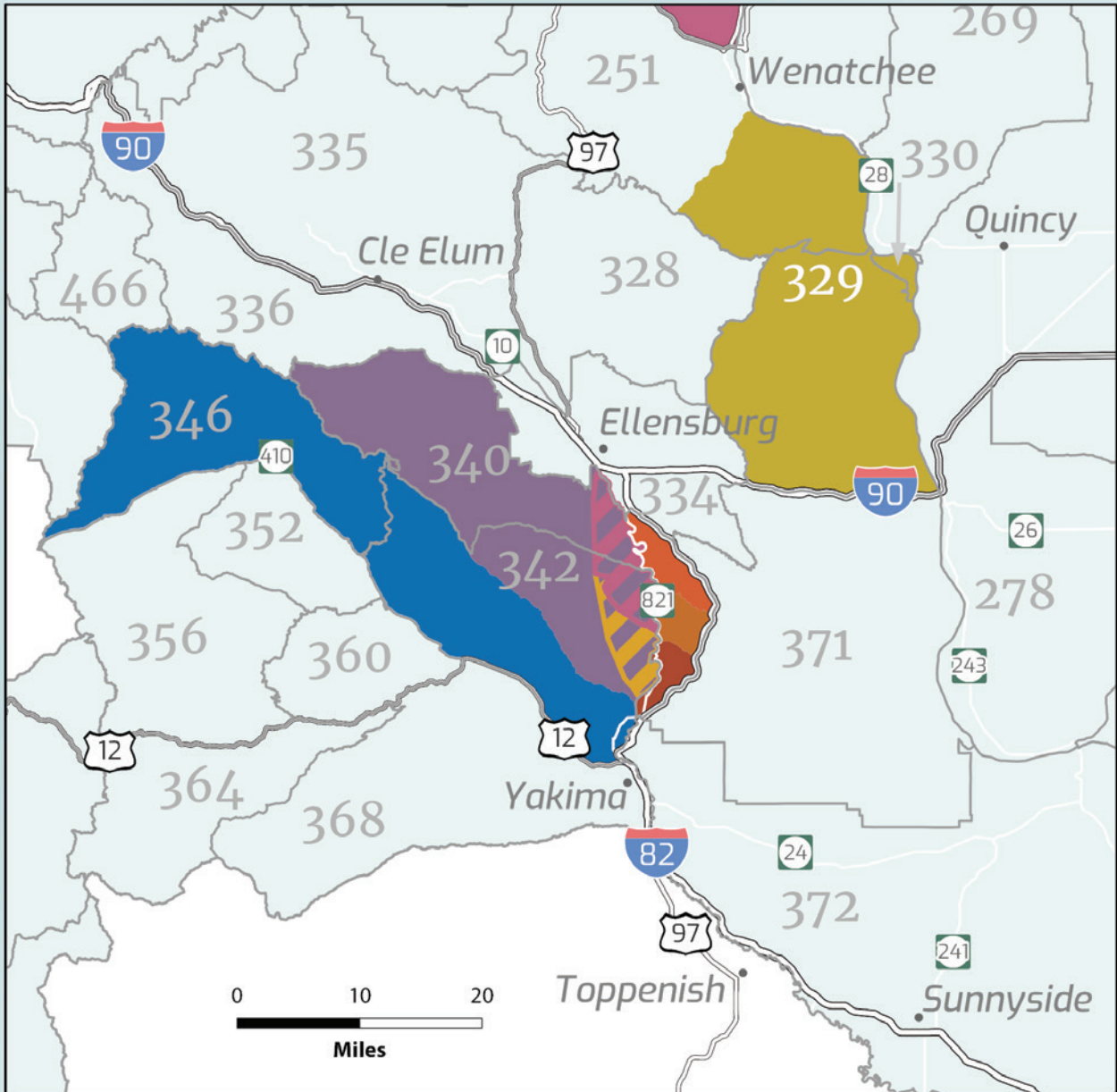
2025-2026 Mountain Goat Hunt Areas



2025-2026 Bighorn Sheep Hunt Areas



2025-2026 Bighorn Sheep Hunt Areas Inset Map



Legend

- | | | |
|--------------------------------|-------------------|---------------------------------------|
| 5 Umtanum (includes 51 and 52) | 7 Cleman Mountain | Selah Butte (4) is made up of: |
| 51 Umtanum North | 13 Quilomene | 41 Selah Butte North |
| 52 Umtanum South | 14 Swakane | 42 Mount Baldy |
| | | 43 Selah Butte South |

Legal Descriptions

DEER AREAS

Deer Area 1008 West Wenaha (Columbia Co):

That part of GMU 169 west of USFS trail 3112 from Tepee Camp (east fork of Butte Creek) to Butte Creek, and west of Butte Creek to the Washington-Oregon state line.

Deer Area 1009 East Wenaha (Columbia, Garfield, Asotin cos.):

That portion of GMU 169 east of USFS trail 3112 from Tepee Camp (east fork Butte Creek) to Butte Creek, and east of Butte Creek to the Washington-Oregon state line.

Deer Area 1010 (Columbia Co):

GMU 162 excluding National Forest land and the Rainwater Wildlife Area.

Deer Area 1031 Parker Lake (Pend Oreille Co):

United States National Forest land within GMU 117 south of Ruby Creek Rd (USFS Road 2489), north of Tacoma Creek Rd (USFS Road 2389), and west of Bonneville Power Administration power lines. The Parker Lake Deer Area is a protected area for the U.S. Air Force Military Survival Training Program that allows some limited access for special permit and hunt by reservation hunting.

Deer Area 1035 Highway 395 Corridor (Stevens Co):

That portion of GMU 121 beginning at the intersection of US Highway (Hwy) 395 (State Route 20) and State Route (SR) 25: S on SR 25 to Old Kettle Rd; E on Old Kettle Rd to Mingo Mountain Rd; S on Mingo Mountain Rd to Greenwood Loop Rd; E on Greenwood Loop Rd to the bridge over the Colville River; S on the Colville River to the bridge over Gold Creek Loop / Valley Westside Rd; W and S on Valley Westside Rd to the Orin-Rice Rd; E on Orin-Rice Rd to Haller Creek Rd; S on Haller Creek Rd to Skidmore Rd; E and S on Skidmore Rd to Arden Hill Rd; E on Arden Hill Rd to Townsend-Sackman Rd; S on Townsend-Sackman Rd to Twelve Mile Rd; S on Twelve Mile Rd to Marble Valley Basin Rd; S on Marble Valley Basin Rd to Zimmer Rd; S on Zimmer Rd to Blue Creek West Rd; E on Blue Creek West Rd to Dry Creek Rd; S on Dry Creek Rd to Duncan Rd; E on Duncan Rd to Tetro Rd; S on Tetro Rd to Heine Rd; E and S on Heine Rd to Farm-to-Market Rd; S on Farm-to-Market Rd to Newton Rd (also known as Rickers Lane); E on Newton Rd to US Hwy 395; N on US Hwy 395 to McLean Rd and Twelve Mile Rd (also known as Old Arden Hwy); N on McLean Road and Twelve Mile Road to US Hwy 395; N on US Hwy 395 to Old Arden Hwy (again); N on Old Arden Hwy to US Hwy 395; N on US Hwy 395, thru the town of Colville, then W on US Hwy 395 (SR 20) to SR 25 and the point of beginning.

Deer Area 2010 Benga (Adams & Whitman cos):

That part of GMU 284 beginning at the town of Washtucna; north on SR 261 to Weber Road; east on Weber Road to Benzell Road; north on Benzell

Road to Wellsandt Road; east on Wellsandt Road to Hills Road; south on Hills road to Urquhart Road; east on Urquhart Road to Harder Road; East on Harder Road to McCall Road; east on McCall Road to Gering Road; east on Gering Road to Lakin Road; east on Lakin Road to Revere Road; south on Revere Road to George Knott Road; south on George Knott Road to Rock Creek; south along Rock Creek to the Palouse River; south and west along the Palouse River to SR 26; west on SR 26 to Washtucna and the point of beginning.

Deer Area 2011 Lakeview (Grant Co):

That part of GMU 272 beginning at the junction of SR 28 and First Avenue in Ephrata; west on First Avenue to Sagebrush Flats Road; west on Sagebrush Flats Road to Norton Canyon Road; north on Norton Canyon Road to E Road NW; north on E Road NW to the Grant-Douglas county line; east along the county line to the point where the county line turns north; from this point continue due east to SR 17; south on SR 17 to SR 28 at Soap Lake; south on SR 28 to the junction with First Avenue in Ephrata and the point of beginning.

Deer Area 2012 Methow Valley (Okanogan Co):

All private land in the Methow Watershed located outside the external boundary of the Okanogan National Forest and north of the following boundary: starting where the Libby Creek Road (Co road 1049) intersects the Okanogan National Forest boundary; east on road 1049 to State Hwy 153; north on Hwy 153 to the Old Carlton Road; east on the Old Carlton Road to the Texas Creek Road (Co road 1543); east on the Texas Creek Road to the Vintin Road (Co road 1552); northeast on the Vintin Road to the Okanogan National Forest boundary.

Deer Area 2013 North Okanogan (Okanogan Co):

Restricted to private land only located within the following boundary: Beginning in Tonasket at the junction of Havillah Rd and Hwy 97; NE on Havillah Rd to Dry Gulch Extension Rd; N to Dry Gulch Rd; N on Dry Gulch Rd to Oroville-Chesaw Rd; W on Oroville-Chesaw Rd to Molson Rd; N on Molson Rd to Nine Mile Rd; N and W on Nine Mile Rd to the Canadian border at the old Sidley Town Site; W along the border to the east shore of Lake Osoyoos; S around Lake Osoyoos to the Okanogan River; S along the east bank of the Okanogan River to the Tonasket Fourth Street Bridge; E on Fourth Street to Hwy 97; N on Hwy 97 to point of beginning.

Deer Area 2014 Central Okanogan (Okanogan Co):

Restricted to private land only located within the following boundary: Beginning in Tonasket on the Okanogan River at the Fourth (St.) Street Bridge; S along Hwy 7 to Pine Creek Rd; W along Pine Creek Rd to Horse Spring Coulee Rd; W and N on Horse Spring Coulee Rd to Beeman Rd; W on Beeman Rd to North Lemanasky Rd; S along North Lemanasky Rd to Pine Creek Rd; S on Pine Creek Rd to Hagood

Cut-off Rd; S on Hagood Cut-off Rd to South Pine Creek Rd; E on South Pine Creek Rd to Hwy 97; S on Hwy 97 to Town of Riverside North Main Street junction; SE on North Main Street to Tunk Valley Rd and the Okanogan River Bridge; E on Tunk Creek Rd to Chewiliken Valley Rd; NE along Chewiliken Valley Rd to Talkire Lake Rd; N on Talkire Lake Rd to Hwy 20; W on Hwy 20 to the junction of Hwy 20 and Hwy 97; N on Hwy 97 to Fourth Street; W on Fourth Street to point of beginning

Deer Area 2015 Omak (Okanogan Co):

Restricted to private land only located within the following boundary: Beginning at Hwy 97 and Riverside Cut-off road; west on Riverside Cut-off Rd to Conconully Road; south on Conconully Rd to Danker Cut-off road; west on Danker Cut-off road to Salmon Creek Rd; north on Salmon Creek Rd to Spring Coulee Rd; south on Spring Coulee Rd to B&O Road North Rd; southwest on B&O North Rd to Hwy 20; east on Hwy 20 to B&O Rd; south on B&O Rd to the Town of Malott and the bridge over the Okanogan River; north along the west bank of the Okanogan River to the Town of Riverside and the Tunk Valley road bridge; west on Tunk Valley road to State Street in Riverside; south on State Street to 2nd Street; west on 2nd Street to Hwy 97 and the point of beginning.

Deer Area 2016 Conconully (Okanogan Co):

Restricted to private land only located within the following boundary: Beginning at the Conconully town limit at the south edge of Town and the east shore of Conconully Reservoir; south along the east shore of the reservoir to Salmon Creek; south along the east bank of Salmon Creek to Salmon Creek road at the old Ruby Town site; south on Salmon Creek road to Green Lake road; northeast on Green Lake road to Conconully road; north on Conconully road to the south limit of the Town of Conconully and the point of beginning.

Deer Area 2017 Lake Chelan North (Chelan Co):

Restricted to private land only located within the following boundary: Beginning at the confluence of Purtteman Creek (Purtteman Gulch) and Lake Chelan; NE along Purtteman Creek to Boyd Road; E on Boyd Road to Purtteman Creek Road; N on Purtteman Creek Road to the USFS boundary; W along the USFS boundary to Canyon Ranch Road (Joe Creek); SE on Canyon Ranch Road to Grade Creek Road; SE on Grade Creek Road to Lower Joe Creek Road; SE on Lower Joe Creek Road to Emerson Acres Road; west on Emerson Acres Road to Lake Chelan; S along the north shore of Lake Chelan to the point of beginning.

Deer Area 3071 Whitcomb (Benton Co):

That part of GMU 373 made up by the Whitcomb Unit of the Umatilla National Wildlife Refuge.

Deer Area 3072 Paterson (Benton Co):

That part of GMU 373 made up by the Paterson Unit of the Umatilla National Wildlife Refuge.

**Deer Area No. 3334
Ellensburg (Kittitas Co):**

Beginning at the confluence of the Yakima River and Wilson Creek, north up Wilson Creek to the John Wayne Pioneer Trail, west and north on the John Wayne Pioneer Trail to State Hwy 10, north and west on State Hwy 10 to the Thorp Highway, south and east on the Thorp Highway to the Yakima River (Thorp Highway Bridge), south and upstream on the Yakima River to the confluence of Taneum Creek and the Yakima River, south and west up Taneum Creek to the South Branch Canal, south and east on the South Branch Canal and South Branch Extension Canal to Umtanum Road, north on Umtanum Road to Lower Riverbottom Road, east and south on Lower Riverbottom Road to the Fogarty Ditch, south and east on the Fogarty Ditch to the Yakima River, south and east along the Yakima River to Wilson Creek and the point of beginning.

Deer Area 3372 Sunnyside (Yakima Co):

Beginning in Union Gap where I-82 crosses the Yakima River, follow I-82 east to the Yakima River Bridge in Prosser. Upstream on the Yakima River to the point of beginning. The islands in the Yakima River are on the Yakama Indian Reservation and are not part of the deer area.

Deer Area 3682 Ahtanum (Yakima Co):

That part of GMU 368 beginning at the power line crossing on Ahtanum Creek in T12N, R16E, Section 15; west up Ahtanum Creek to South Fork Ahtanum Creek; southwest up South Fork Ahtanum Creek to its junction with Reservation Creek; southwest up Reservation Creek and the Yakama Indian Reservation boundary to the main divide between the Diamond Fork drainage and Ahtanum Creek drainage; north along the crest of the main divide between the Diamond Fork drainage and the Ahtanum Creek drainage to Darland Mountain; northeast on US Forest Service Trail 615 to US Forest Service Road 1020; northeast on US Forest Service Road 1020 to US Forest Service Road 613; northeast on US Forest Service Road 613 to US Forest Service Trail 1127; northeast on US Forest Service Trail 1127 to US Forest Service Road 1302 (Jump Off Road), southeast of the Jump Off Lookout Station; northeast on US Forest Service Road 1302 (Jump Off Road) to Hwy 12. Northeast on Hwy 12 to the Naches River. Southeast down the Naches River to Cowiche Creek. West up Cowiche Creek and the South Fork Cowiche Creek to Summitview Ave. Northwest on Summitview Ave to Cowiche Mill Road. West on Cowiche Mill Road to the power line in the northeast corner of T13N, R15E, SEC 13. Southeast along the power line to Ahtanum Creek and the point of beginning.

**Deer Area 4541 North Issaquah
(King and Snohomish cos.):**

That portion of GMU 454 beginning at the mouth of the Snohomish River at the city of Everett; SE up the Snohomish River to the Snoqualmie River; SE up the Snoqualmie River to NE Woodinville-Duvall Rd; E on NE Woodinville-Duvall Rd State Route (SR) 203 at the town of Duvall; S on SR 203 to SR 202 (Fall City-Snoqualmie Rd) at the town of Fall City; S on SR 202 (Fall City-Snoqualmie Rd), across the

Snoqualmie River, to Preston-Fall City Rd; SW on Preston-Fall City Rd to SE 82nd St at the town of Preston; E on SE 82nd St to Interstate Hwy (I)-90; E on I-90 to SR 18; S and W on SR 18 to SR 99; N on SR 99 to SR 509; W on SR 509 to Redondo Way South; NW on Redondo Way South to the town of Redondo on Puget Sound; SW across East Passage to the Pierce-King county line at the point where the county line turns southeast, northwest of Dash Point; W and N along the King County line excluding Vashon-Maury Island; to the King, Snohomish, and Kitsap counties line junction in the Puget Sound West of Point Wells; N on the Snohomish County line through Possession Sound to a point on the Snohomish County line due West of the northern tip of Gedney Island (Hat Island); E to the north-ern tip of Gedney Island; E from the northern tip of Gedney Island to the mouth of the Snohomish River and the point of beginning.

Deer Area 6020 (Clallam & Jefferson cos.):
Dungeness-Miller Peninsula: That part of GMU 624 west of Discovery Bay and Salmon Creek.

ELK AREAS

**Elk Area 1008 West Wenaha
(Columbia Co):**

That part of GMU 169 west of USFS trail 3112 from Teepee Camp (east fork of Butte Creek) to Butte Creek, and west of Butte Creek to the Washington-Oregon state line.

**Elk Area 1009 East Wenaha
(Columbia, Garfield, & Asotin cos.):**

That portion of GMU 169 east of USFS trail 3112 from Teepee Camp (east fork Butte Creek) to Butte Creek, and east of Butte Creek to the Washington-Oregon state line.

Elk Area 1013 (Asotin Co):

GMU 172, excluding National Forest lands and all WDFW and Washington Department of Natural Resources (DNR) lands.

Elk Area 1015 Turnbull (Spokane Co):

Located in GMU 130, designated areas within the boundaries of Turnbull National Wildlife Refuge.

Elk Area 1016 (Columbia Co):

GMU-162 Dayton, excluding the Rainwater Wildlife Area.

**Elk Area No. 1021 Fruitland
(Stevens County):**

That portion of GMU 121 within the following area: From the intersection of the Spokane Reservation boundary and Washington State Highway 25, continuing north on Washington State Highway 25 to the northern boundary of T30N R37E section 18. East on the northern boundary of T30N R37E sections 18, 17, 16, 15, and 14, then south along the eastern boundaries of T30N R37E sections 14, 23, 26, and 35 until it intersects with Fruitland Valley Road. West along Fruitland Valley Road until the intersection with Turk Rd. Following Turk Road southwest until it intersects with Coyote Canyon Rd. Following Coyote Canyon Rd west and south

until it inter-sects with the DNR property line (T29N R37E section 16). Follow the western DNR boundary (section 16) south to the NW corner of T29N R37E section 21. Follow the western edge of section 21 to the reservation boundary and back west to the beginning.

Elk Area 1054 (Walla Walla Co):

GMU-154 Blue Creek, starting at the Mill Creek Rd and Oregon state line, north and west along Mill Creek Rd to E. Isaacs Ave. North on Interchange Rd to Hwy 12, West on Hwy 12 to Hwy 125. South on Hwy 125 to the Oregon state line, east on the WA-OR stateline to the starting point.

Elk Area 1075 (Asotin Co):

Private land (excluding WDFW-managed lands) within GMU 175 within the following area: From the intersection of the South Fork Asotin Creek Rd and Campbell Grade Rd, continuing south until the South Fork Asotin Creek Rd crosses the South Fork of Asotin Creek. South along the South Fork of Asotin Creek until it intersects with the USFS property line, due south along the USFS boundary until it reaches the Cloverland Rd. NE along the Cloverland Rd to the intersection of the Parsons Rd, north along the Parsons Rd to Campbell Grade Rd, west on Campbell Grade Rd to the intersection with South Fork Asotin Creek Rd and the point of beginning.

Elk Area 1081 (Asotin Co):

All of GMU 181 Couze, including the portion of GMU 172 starting at the intersection of Mill Road and Highway 129 in Anatone, south along Hwy 129 to Smyth Rd, west and then north on Smyth Rd to the intersection of E Mountain Rd, west along E Mountain Rd to the intersection of W Mountain Rd, north along W Mountain Rd to Mill Road, east on Mill Rd to the starting point.

**Elk Area 2032 Malaga
(Kittitas & Chelan cos.):**

Beginning at the mouth of Davies Canyon on the Columbia River; west along Davies Canyon to the cliffs above (north of) the North Fork Tarpiscan Creek; west and north along the cliffs to the Bonnevill Power Line; southwest along the power line to the North Fork Tarpiscan Road in Section 9, Township 20N, Range 21E; north and west along North Fork Tarpiscan Road to Colockum Pass Road (Section 9, Township 20N, Range 21E); south and west on Colockum Pass Road to section line between Sections 8 and 9; north along the section line between Sections 8 and 9 as well as Sections 4 and 5 (T20N, R21E) & Sections 32 and 33 (T21N, R21E) to Moses Carr Road; west and north on Moses Carr Road to section line between Section 31 and 30 (T21, R21); west along the section lines between Section 31 and 30 (T21, R21), 36 and 25 (T21, R20) and the section line between Section 35 and 26 (T21, R20) to Jump Off Road; south and west on Jump Off Road to Shaller Road; north and west on Shaller Road to Upper Basin Loop Road; north and west on Upper Basin Loop Road to Wheeler Ridge Road; north on Wheeler Ridge Road to the Basin Loop Road (pavement) in Section 10 (T21N, R20E); north on Basin Loop Road to Wenatchee Heights Road; west on Wenatchee Heights Road to Squilchuck Road;

south on Squilchuck Road to Beehive Road (USFS Rd 9712); northwest on Beehive Road to USFS Rd 7100 near Beehive Reservoir; north and west on USFS Rd 7100 to Peavine Canyon Road (USFS Rd 7101); north and east on Peavine Canyon Road to Number Two Canyon Road; north on Number Two Canyon Road to Crawford Street in Wenatchee; east on Crawford Street to the Columbia River; south and east along the Columbia River to Davies Canyon and point of beginning. (Naneum Green Dot, Washington Gazetteer, Wenatchee National Forest)

Elk Area 2033 Peshastin (Chelan Co):

Starting at the Division St bridge over the Wenatchee River in the town of Cashmere; S on Aplets Way then Division St to Pioneer St; W on Pioneer St to Mission Creek Rd; S on Mission Creek Rd to Binder Rd; W on Binder Rd to Mission Creek Rd; S on Mission Creek Rd to Tripp Canyon Rd; W on Tripp Canyon Rd to where Tripp Canyon Rd stops following Tripp Creek; W on Tripp Creek to its headwaters; W up the drainage, about 1000 feet, to US Forest Service (USFS) Rd 7200-160; W on USFS Rd 7200-160 to Camas Creek Rd (USFS Rd 7200); W on Camas Creek Rd (USFS 7200 Rd) (excluding Camas Land firearm closure*) to US Hwy 97; N on US Hwy 97 to Mountain Home Rd (USFS 7300 Rd); N on Mountain Home Rd to the Wenatchee River in the town of Leavenworth; S on the Wenatchee River to the Division St bridge in Cashmere and the point of beginning.

Elk Area 2051 Tronsen (Chelan Co):

All of GMU 251 except that portion described as follows: Beginning at the junction of Naneum Ridge Road (WDFW Rd 9) and Ingersol Road (WDFW Rd 1); north and east on Ingersol Road to Colockum Road (WDFW Rd 10); east on Colockum Road and Colockum Creek to the intersection of Colockum Creek and the Columbia River; south on the Columbia River to mouth of Tarpiscan Creek; west up Tarpiscan Creek and Tarpiscan Road (WDFW Rd 14) and North Fork Road (WDFW Rd 10.10) to the intersection of North Fork Road and Colockum Road; southwest on Colockum Road to Naneum Ridge Road; west on Naneum Ridge Road to Ingersol Road and the point of beginning.

Elk Area 3681 Ahtanum (Yakima Co):

That part of GMU 368 beginning at the power line crossing on Ahtanum Creek in T12N, R16E, Section 15; west up Ahtanum Creek to South Fork Ahtanum Creek; southwest up South Fork Ahtanum Creek to its junction with Reservation Creek; southwest up Reservation Creek and the Yakama Indian Reservation boundary to the main divide between the Diamond Fork drainage and Ahtanum Creek drainage; north along the crest of the main divide between the Diamond Fork drainage and the Ahtanum Creek drainage to Darland Mountain; northeast on US Forest Service Trail 615 to US Forest Service Road 1020; northeast on US Forest Service Road 1020 to US Forest Service Road 613; northeast on US Forest Service Road 613 to US Forest Service Trail 1127; northeast on US Forest Service Trail 1127 to US Forest Service Road 1302 (Jump Off Road), southeast of the Jump Off Lookout Station; northeast on US Forest Service

Road 1302 (Jump Off Road) to Highway 12; north-east on Highway 12 to the Naches River; southeast down the Naches River to Cowiche Creek; west up Cowiche Creek and South Fork Cowiche Creek to Summitview Avenue; northwest on Summitview Avenue to Cowiche Mill Road; west on Cowiche Mill Road to the power line in the northeast corner of T13N, R15E, SEC 13; southeast along the power line to Ahtanum Creek and the point of beginning.

Elk Area 3721 Corral Canyon (Benton & Yakima cos.):

That part of GMU 372 beginning at the Yakima River Bridge on SR 241 just north of Mabton; north along SR 241 to the Rattlesnake Ridge Road (milepost #19); east on Rattlesnake Ridge Road to the Hanford Reach National Monument's (HRNM) southwest corner boundary; east and south along the HRNM boundary to SR 225; south on SR 225 to the Yakima River Bridge in Benton City; west (upstream) along Yakima River to point of beginning (SR 241 Bridge).

Elk Area 3722 Blackrock (Benton & Yakima cos.):

That part of GMU 372 beginning at southern corner of the Yakima Training Center border on Columbia River, northwest of Priest Rapids Dam; southeast on southern shore of Columbia River (Priest Rapids Lake) to Priest Rapids Dam; east along Columbia River to the Hanford Reach National Monument's (HRNM) western boundary; south along the HRNM boundary to the Rattlesnake Ridge Road; west on Rattlesnake Ridge Road to SR 241; south on SR 241 to the Yakima River Bridge just north of Mabton; west along Yakima River to SR 823 (Harrison Road) south of town of Pomona; east along SR 823 (Harrison Road) to SR 821; southeast on SR 821 to Firing Center Road at I-82; east on Firing Center Road to main gate of Yakima Training Center; south and east along Yakima Training Center boundary to southern corner of Yakima Training Center boundary on Columbia River and point of beginning.

Elk Area 3911 Fairview (Kittitas Co):

Beginning at the intersection of the BPA Power Lines in T20N, R14E, Section 36 and Interstate 90; east along the power lines to Highway 903 (Salmon La Sac Road); northwest along Highway 903 to Pennsylvania Avenue; northeast along Pennsylvania Avenue to 6 Canyon Road; northeast along 6 Canyon Road to Cle Elum Ridge Road; north along Cle Elum Ridge Road to Carlson Canyon Road; northeast along Carlson Canyon Road to West Fork Teanaway River; east along West Fork Teanaway River to North Fork Teanaway River; north along North Fork Teanaway River to Teanaway Road; southeast on Teanaway Road to Ballard Hill Road; east on Ballard Hill Rd and Swauk Prairie Road to Hwy 970; northeast on Hwy 970 to Hwy 97; south on Hwy 97 to the power lines in T20N, R17E, Section 34; east on the power lines to Naneum Creek; south on Naneum Creek approximately 1/2 mile to power lines in T19N, R19E, Section 20; east along BPA power lines to Colockum Pass Road in T19N, R20E, Section 16; south on Colockum Pass Road to BPA power lines in T18N, R20E, Section 6; east and south along power lines to Park

Creek; south along Park Creek to the North Branch Canal; east and south along North Branch Canal to the Yakima Training Center boundary; south and west along the Yakima Training Center boundary to I-82; north on I-82 to Thrall Road; west on Thrall Road to Wilson Creek; south on Wilson Creek to Yakima River; north on Yakima River to gas pipeline crossing in T17N, R18E, Section 25; south and west on the gas pipeline to Umtanum Creek; west on Umtanum Creek to the Durr Road; north on the Durr Road to Umtanum Road; north on Umtanum Road to South Branch Canal; west on South Branch Canal to Bradshaw/Hanson Road; west on Bradshaw Road to the elk fence; north and west along the elk fence to power line crossing in T19N, R16E, Section 10; west along the power line (south branch) to Big Creek; north on Big Creek to Nelson Siding Road; west and north on Nelson Siding Road to I-90; east on I-90 to point of beginning.

Elk Area 3912 Old Naches (Yakima Co):

Starting at the elk fence and Roza Canal along the south boundary T14N, R19E, Section 8; following the elk fence to the bighorn sheep feeding site in T15N, R16E, Section 36; south on the feeding site access road to the Old Naches Highway; west and south on the Old Naches Highway to State Route 12 and the Naches River; down the Naches River to the Tieton River; up the Tieton River approximately 2 miles to the intersection of the metal footbridge and the elk fence at the south end of the bridge in T14N, R16E, Section 3; south along the elk fence to the top of the cliff/rimrock line; southwest along the top of the cliff/rimrock line to the irrigation canal in T14N, R16E, Section 9; southwest along the irrigation canal to the elk fence in T14N, R16E, Section 8; south along the elk fence to the township line between T12N, R15E and T12N, R16E; south along the township line to the South Fork Ahtanum Creek; downstream along the South Fork Ahtanum Creek and Ahtanum Creek to the Yakima River; upstream along the Yakima River to Roza Canal and point of beginning.

Elk Area 4601 North Bend (King Co):

That portion of GMU 460 beginning at the interchange of State Route (SR) 18 and I-90; W on I-90 to SE 82nd St, Exit 22, at the town of Preston; N on SE 82nd Street to Preston Fall City Rd SE (Old SR 203); N on Preston Fall City Rd SE to SE Fall City Snoqualmie Rd (SR 202) at the town of Fall City; E on SE Fall City Snoqualmie Rd to the crossing of Tokul Creek; N and E up Tokul Creek to its crossing with Tokul Rd SE; S on SE Tokul Rd to SE 53rd Way; E on SE 53rd Way where it turns into 396th Dr SE then S on 396th Dr SE to SE Reinig Rd; E on SE Reinig Rd to 428th Ave SE; N on 428th Ave SE to where it turns into North Fork Rd SE; N and E on North Fork Rd SE to Ernie's Grove Rd; E on Ernie's Grove Rd to SE 70th St; N on SE 70th St to its ends at Fantastic Falls on the North Fork Snoqualmie River; SW down the North Fork Snoqualmie River to Fantastic Falls and the Mt Si Natural Resource Conservation Area boundary then S and E along the southern boundary of the Mt. Si NRCA to the "School Bus" turnaround at SE 114th St; S on 480th Ave SE to SE 130th St; S and E on SE 130th St to its end; SSE overland from the end of SE 130th St, over the Middle Fork Snoqualmie River, to the end of

486th Ave SE; S on 486th Ave SE to the intersection with SE Middle Fork Road; Due S, from said intersection, up Grouse Mountain toward its peak, to the logging road adjacent to Grouse Mountain Peak; S down the logging road to Grouse Ridge Access Rd; W on Grouse Ridge Access Road which becomes SE 146th St; W on SE 146th St to I-90 then east along I-90 to the W boundary of Olallie/Twin Falls State Park; then along the westerly and northerly boundaries of the Olallie/Twin Falls/Iron Horse state parks to the boundary of the Rattlesnake Lake Recreation Area; W along the boundary of the Rattlesnake Lake Recreation Area to Cedar Falls Rd SE; N along the Cedar Falls Rd to SE 174th Way; W on SE 174th Way to SE 174th St; W on SE 174th St to SE 173rd St; W on SE 173rd St to SE 170th Pl; W on SE 170th Pl to SE 169th St; W on SE 169th St to 424th Ave SE; N on 424th Ave SE to SE 168th St; W on SE 168th St to 422 Ave SE; N on 422 Ave SE to 426th Way SE; S on 426th Way SE to SE 164th St; E on SE 164th St to Uplands Way SE; W on Uplands Way SE to the crossing with the Power Transmission Lines; W along the Power Transmission Lines to the Winery Rd; NW on the Winery Rd to SE 99th Rd; W and N on SE 99th Rd to the I-90 interchange, at Exit 27; SW on I-90 to the interchange with SR 18 and the point of beginning.

Elk Area 5056 Grays River Valley (Wahkiakum Co):

That area in GMU 506 on or within 1.5 miles of agricultural land in the Grays River Valley and Eden Valley within the following sections: T11N, R08W, Section 36; T11N, R07W, Sections 31, 32, 33; T10N, R7W, Sections 3, 4, 5, 6, 7, 8, 9, 10, 15, 16, 17, 18, 19, 20, 21, 22, 28, 29, 30, 31, 32; T10N, R8W, Sections 1, 2, 11, 12, 13, 14, 15, 16, 21, 22, 23, 24, 25, 26, 27, 28, 32, 33, 34, 35, 36; T09N, R08W, Sections 1, 2, 3, 4, 5, 9, 10, 11, 12, 14, 15; T09N, R07W, Sections 5, 6, 7, 8.

Elk Area 5057 Carlton (Lewis Co):

That part of 513 (South Rainier) lying east of Highway 123 and north of Highway 12.

Elk Area 5058 West Goat Rocks (Lewis Co):

Goat Rocks Wilderness west of the Pacific Crest Trail.

Elk Area 5059 Mt. Adams Wilderness (Skamania & Yakima cos.):

The Mt. Adams Wilderness.

Elk Area 5062 Trout Lake (Klickitat Co):

Those portions of GMU 578 (West Klickitat) beginning at the intersection of SR 141 and Sunnyside Rd; north on Sunnyside Rd to Mount Adams Recreational Area Rd; (including agricultural land on the Trout Lake Valley floor north of Sunnyside Rd within T06N R10E in Sections 13 and 14); south on Mount Adams Recreational Area Rd to the intersection of SR 141 and south on SR 141 and Sunnyside Rd to the point of beginning.

Elk Area 5063 Pumice Plain (Cowlitz & Skamania cos.):

That part of GMU 522 beginning at the confluence of the N. Fork Toutle River and Castle Creek; East along the N. Fork Toutle River to USFS trail

207; south along USFS trail 207 to USFS trail 216E; southwest along USFS trail 216E to USFS trail 216; west along USGS trail 216 to USGS 216G; northwest along USFS trail 216G to USGS trail 221; north along USFS 221 to Castle Creek; northwest along Castle Creek to N. Fork Toutle River and point of beginning.

Elk Area 5064 Upper Smith Creek (Skamania Co):

That part of GMU 522 beginning at the U.S. Forest Service Rd. 99 and U.S. Forest Service Trail 225 (Smith Creek Trail) junction; south on Trail 225 to Ape Canyon Creek; south and west up Ape Canyon Creek to U.S. Forest Service Trail 216 (Looowit Trail); north on Trail 216 to U.S. Forest Service Trail 216D (Abraham Trail); north on Trail 216D to U.S. Forest Service Trail 207 (Truman Trail); north and east on Trail 207 to U.S. Forest Service Rd. 99; north and east on U.S. Forest Service Rd. 99 to the junction of U.S. Forest Service Rd. 99 and U.S. Forest Service Trail 225 and the point of beginning.

Elk Area 5065 Mount Whittier (Skamania Co):

That part of GMU 522 beginning at the U.S. Forest Service Trail 1 (Boundary Trail) and U.S. Forest Service Trail 214 (Whittier Ridge Trail) junction; west on the U.S. Forest Service Trail 1 to U.S. Forest Service Trail 230 (Coldwater Trail); north on U.S. Forest Service Trail 230 to U.S. Forest Service Trail 211 (Lakes Trail); east on Trail 211 to U.S. Forest Service Trail 214; south on U.S. Forest Service Trail 214 to the junction of U.S. Forest Service Trail 214 and U.S. Forest Service Trail 1 and the point of beginning.

Elk Area 5066 Norway Pass (Lewis and Skamania cos.):

That part of GMU 524 beginning at the US Forest Service (USFS) Trail 211 (Lakes Trail) and USFS Trail 230 (Coldwater Trail) junction; NE to Minnie Peak; W to the USFS property boundary in the SE 1/4 of Section 20, T10N, R5E; N along the USFS property boundary to the Green River; E up the Green River to the USFS Rd 2612; E on the USFS 2612 to USFS Rd 26; S on USFS Rd 26 to USFS Trail 1 (Boundary Trail); W on USFS Trail 1 to USFS Trail 214 (Whittier Trail); N on USFS Trail 214 to USFS Trail 211 (Lakes Trail); W on USFS Trail 211 to the USFS Trail 211, Trail 230 junction and point of beginning.

Elk Area 5090 JBH (Wahkiakum Co):

The mainland portion of the Julia Butler Hansen National Wildlife Refuge, as administered by the U.S. Fish and Wildlife Service as described: Beginning at the junction of State Route 4 and Steamboat Island Slough Road, northwest on Steamboat Island Slough Road to Brooks Slough Road, east on Brooks Slough Road to State Route 4, south on State Route 4 to Steamboat Slough Road and point of beginning.

Elk Area 5099 Mudflow (Cowlitz Co):

That part of GMU 522 beginning on the North Fork Toutle River at the mouth of Hoffstadt Creek; SE up the North Fork Toutle River to Deer Creek; SE up Deer Creek to Rd 3020; NW along 3020 to Rd 3000; E along Rd 3000 to US Forest Service

(USFS) Trail 216G; SE along USFS Trail 216G to USFS Trail 221 (Castle Lake Trail); N on USFS Trail 221 to Castle Creek; N along Castle Creek to the confluence with the North Fork Toutle River; W down the North Fork Toutle River to the North Fork Toutle River, Coldwater Creek confluence; North from the North Fork Toutle River, Coldwater Creek confluence on unnamed ridgeline, to Castle Lake viewpoint on SR 504; W on SR 504 to Hoffstadt Creek Bridge on Hoffstadt Creek; S and W down Hoffstadt Creek to the North Fork Toutle River and point of beginning.

Elk Area 6010 Mallis (Pacific Co):

That part of GMUs 506, 672, and 673 within one and one-half mile either side of SR 6 between the east end of Elk Prairie Rd and the Mallis Landing Rd, and all lands within a half mile of Elk Creek Rd bounded on the south by Monohon Landing Rd.

Elk Area 6013 (Pierce Co):

That part of GMU 652 beginning at the intersection of Highway 167 and Highway 410; north on Highway 167 to Highway 18; east on Highway 18 to Highway 164; southeasterly on Highway 164 to intersection with power transmission line in T20 R6 Section 18. W along power transmission line to intersection with 226th Ave E. S on 226th Ave E to intersection with 40th St E, east on 40th St E to 230th Ave E, S on 230th Ave E to Radke Rd. SW on Radke to Barkubine Rd, S on Barkubine Rd to Connells Prairie; Rd to 214th Ave E, S on 214th Ave E to Hwy 410; westerly on Hwy 410 to Hwy 167 and the point of beginning.

Elk Area 6014 (Pierce Co.):

Starting at Hwy 164 intersection with power transmission line in T20 R6 Section 18; W along power transmission line to intersection with 226th Ave E; S on 226th Ave E to intersection with 40th St E; E on 40th St E to 230th Ave E; S on 230th Ave E to Radke Rd; SW on Radke to Barkubine Rd; S on Barkubine Rd to Connells Prairie; W on Connells Prairie Rd to 214th Ave E; S on 214th Ave E to South Prairie Rd; SE on South Prairie Rd to Hwy 162; E on Hwy 162 to Hwy 165; S on Hwy 165 to the power transmission lines at T19 R6 Section 21, NE along the power transmission lines to the White River, N along the White River to the power transmission lines at T19 R7E; NE on power transmission lines to intersection with Hwy 410 West on SR 410 to Hwy 164; NW on Hwy 164 to starting point.

Elk Area 6030 Joyce (Clallam Co):

That portion of GMU 603 beginning at the intersection of Freshwater Bay Road and Highway 112; N and NW along Freshwater Bay Road to the Freshwater Bay Boat Launch; NE on the Freshwater Bay Boat Launch to the shoreline with Freshwater Bay; NW and W along the shorelines of Freshwater Bay and the Strait of Juan de Fuca to the mouth of the Lyre River; S along the Lyre River to the intersection with Highway 112; E along Highway 112 to the intersection with Waterline Road; S and SE along Waterline Road to the intersection with the Olympic Discovery Trail Adventure Route (OAT); E along the Olympic Discovery Trail Adventure Route

to the intersection with Eden Valley Road; N and NE along Eden Valley Road to the intersection with Highway 112; W along Highway 112 to the point of beginning.

Elk Area 6054 Puyallup River (Pierce Co):

Elk Area No. 6054 Puyallup River (Pierce County): That portion of GMU 654 beginning at the intersection of Mount Rainier National Park's western boundary and the Nisqually River; W down the Nisqually River to the mouth of the Mashel River; E and SE along the Mashel River to its headwaters; SE from the Mashel River headwaters to the Mashel River-Puyallup River watershed divide ridge; SE along the Mashel River-Puyallup River watershed divide ridge to a point due west of the headwaters of Big Creek; NE along Big Creek to its confluence with Deer Creek; N along Deer Creek to its confluence with the Puyallup River; SE up the Puyallup River to Mount Rainier National Park's western boundary; S on Mount Rainier National Park's western boundary to the Nisqually River and the point of beginning.

Elk Area 6061 Twin Satsop Farms (Mason Co):

That portion of GMU 651 starting at the junction of the Deckerville Road and the Brady-Matlock Road; southwest to the junction with the West Boundary Road; north on West Boundary Road to the Deckerville Road; east on the Deckerville Road to the junction of Brady-Matlock Road and point of beginning. In addition, the area within a circle with a radius of two miles centered on the junction of State Route 108 and the Eich Road.

Elk Area 6064 Quinault Valley (Grays Harbor & Jefferson cos.):

That portion of GMU 638 (Quinault) within the Quinault River watershed east of Gatton Creek and Lake Quinault excluding US Forest Service (USFS) Colonel Bob Wilderness Area beginning at the mouth of the Quinault River; NE on the Olympic National Park boundary, which is along the Quinault River, to the intersection with USFS Colonel Bob Wilderness Area; then SW along the Colonel Bob Wilderness area Western boundary to its intersection with Haas Creek; then downstream along Haas Creek to its intersection with USFS Olympic National Forest boundary; then SW along USFS boundary to the Lake Quinault shoreline; then N along the East shore of Lake Quinault to the mouth of Quinault River and the point of the beginning.

Elk Area 6069 Hanaford (Lewis & Thurston cos.)

That part of GMU 667 (Skookumchuck) beginning at the intersection of Salzer Valley Rd and S Pearl St (Centralia); N on S Pearl St to N Pearl St; N on N Pearl St to State Hwy 507; W and N on State Hwy 507 to Skookumchuck Rd; E on Skookumchuck Rd to the first bridge over the Skookumchuck River; E along the Skookumchuck River to the Skookumchuck Rd bridge; E on Skookumchuck Rd to the steel tower power line; SW along the power line to Big Hanaford Rd; E and S along Big Hanaford Rd to the intersection with the main stem of Hanaford

Creek; SE along Hanaford Creek to the range line between Range 1W and Range 1E of Township 14N; S on the range line between Range 1W and Range 1E of Township 14N to Mitchell Creek; SW on Mitchell Creek to the North Fork of the Newaukum River; SW on the North Fork of the Newakum River to North Fork Rd; W on North Fork Rd to Centralia-Alpha Rd; W on Centralia-Alpha Rd to Salzer Valley Rd and the point of beginning.

Elk Area 6071 Dungeness (Clallam Co):

Portions of GMUs 621 (Olympic) and 624 (Coyle) beginning at the mouth of the Dungeness River; east and south along the coast of the Strait of Juan de Fuca to the mouth of Dean Creek on Sequim Bay; south and west up Dean Creek to the power transmission line; west on the power transmission line to the Dungeness River; north down the Dungeness River to its mouth and the point of beginning.

Elk Area 6612 Forks (Clallam Co):

That part of GMUs 607 and 612 excluding the city of Forks and Bogachiel state park; starting at the confluence of Calawah River and the Bogachiel River; up-stream on the Bogachiel River to the Hwy 101 Bridge north along Hwy 101 to Sportsman Club Rd; E on Sportsman Club Rd to DNR FR-F-1000; E on DNR FR-F-1000 to DNR FR-F-1200; N on DNR FR-F-1200 to its end; from the end of DNR FR-F-1200 N approximately 500' to Elk Creek; down Elk Creek to its confluence with the Calawah River; down the Calawah River to its confluence with the Bogachiel River.

MOOSE AREAS:

Moose area 1: South Spokane Moose Area:

That portion of GMU 124 beginning at intersection of Blanchard Rd and Idaho-Washington state line: W on Blanchard Rd to Blanchard Creek Rd; SW on Blanchard Creek Rd to Tallman Rd; W on Tallman Rd to Elk Chattaroy Rd; SW on Elk Chattaroy Rd to Hwy 2; S on Hwy 2 to Hwy 395, S on Hwy 395 to Spokane River, E on Spokane River to Idaho-Washington state line, N on Idaho-Washington state line to Blanchard Rd and the point of beginning.

Moose area 2: North Spokane Moose Area:

That portion of GMU 124 beginning at intersection of Blanchard Rd and Idaho-Washington state line: W on Blanchard Rd to Blanchard Creek Rd; SW on Blanchard Creek Rd to Tallman Rd; W on Tallman Rd to Elk Chattaroy Rd; SW on Elk Chattaroy Rd to Hwy 2; S on Hwy 2 to Hwy 395, N on Hwy 395 to Deer Park-Milan Rd, E on Deer Park-Milan Rd to Hwy 2, N on Hwy 2 to Idaho-Washington state line, S on Idaho-Washington state line to Blanchard Rd and the point of beginning.

MOUNTAIN GOAT HUNT AREAS:

Chelan North 2-1:

Beginning at the mouth of Fish Creek on Lake Chelan (Moore Point); then northeast up Fish Creek and USFS trail 1259 to the Sawtooth crest near Deephole Spring; then southeast along the Sawtooth crest, which separates Chelan and Okanogan counties, to Horsethief Basin and the headwaters of Safety Harbor Creek; then south along Safety Harbor Creek to Lake Chelan, then northwest along the north shore of Lake Chelan to the mouth of Fish Creek at Moore Point and the point of beginning.

Methow 2-2:

Begin at Twisp, W along Twisp River Rd (County Rd 4440) to Roads End; W up Twisp Pass Trail 432 to Twisp Pass and Okanogan County line; N on Okanogan County line through Washington Pass to Harts Pass; SE down Harts Pass (Rd 5400) to Lost River; along Lost River-Mazama Rd to Mazama; SW to State Hwy 20; SE on State Hwy 20 to Twisp and point of beginning.

South Lake Chelan 2-3:

Permit Area: GMU 246

Naches Pass 3-6:

Beginning at Chinook Pass; then north along the Pacific Crest Trail to Naches Pass; then east to USFS Road 19 and continuing to State Highway 410; then west along State Highway 410 to Chinook Pass and point of beginning.

Bumping River 3-7:

Beginning on US Forest Service Trail 2000 (Pacific Crest Trail) and SR 410 at Chinook Pass; NE on SR 410 to US Forest Service Rd 1800 (Bumping Lake Rd); SW on the US Forest Service Rd 1800 (Bumping Lake Rd) to US Forest Service Trail 973 (Richmond Mine Rd); SE on US Forest Service Trail 973 (Richmond Mine Rd) to the north fork of Rattlesnake Creek; SE down the north fork of Rattlesnake Creek to US Forest Service Rd 1502 (McDaniel Lake Rd); SE on US Forest Service Rd 1502 (McDaniel Lake Rd) to US Forest Service Rd 1500; S on US Forest Service Rd 1500 to US Hwy 12; W on US Hwy 12 to US Forest Service Trail 2000 (Pacific Crest Trail) at White Pass; N on the US Forest Service Trail 2000 (Pacific Crest Trail) to SR 410 at Chinook Pass and the point of beginning. (Lands within the boundary of Mt. Rainier National Park along the Pacific Crest Trail are not open to hunting.)

Blazed Ridge 3-10:

Beginning at the mouth of Cabin Creek on the Yakima River; then west along Cabin Creek to the headwaters near Snowshoe Butte; then south along the Cascade Crest separating the Green and Yakima river drainage to Pyramid Peak; then southeast along the North Fork, Little Naches, and Naches River to the Yakima River; then north along the Yakima River to the mouth of Cabin Creek and point of beginning.

Chowder Ridge 4-3:

Beginning at the confluence of Wells Creek with the North Fork Nooksack River; then up Wells Creek to the confluence with Bar Creek; then up

Bar Creek to the Mazama Glacier; then SW on Mazama Glacier to the summit of Mount Baker; then NW between Roosevelt Glacier and Coleman Glacier to the headwaters of Kulshan Creek; then down Kulshan Creek to the confluence with Grouse Creek; then down Grouse Creek to the confluence with Glacier Creek; then down Glacier Creek to the confluence with the North Fork Nooksack River; then up the North Fork Nooksack River to Wells Creek and the point of beginning.

Lincoln Peak 4-4:

Beginning at the confluence of Glacier Creek and the North Fork Nooksack River; then up Glacier Creek to the confluence with Grouse Creek; then up Grouse Creek to the confluence with Kulshan Creek; then up Kulshan Creek to headwaters; then SE between Coleman and Roosevelt glaciers to the summit of Mount Baker; then SW on Easton Glacier to Baker Pass; then W on the Bell Pass Trail (USFS Trail 603.3) to the intersection with Ridley Creek Trail (Trail No. 696); then W on Ridley Creek Trail to Ridley Creek; then down Ridley Creek to the Middle Fork Nooksack River; then down the Middle Fork Nooksack River to the confluence with Clearwater Creek, then up Clearwater Creek to the confluence with Rocky Creek, then up Rocky Creek to the Washington DNR boundary; then along the National Forest-Washington DNR boundary to Hedrick Creek; then down Hedrick Creek to the North Fork Nooksack River; then up the North Fork Nooksack River to Glacier Creek and the point of beginning.

Avalanche Gorge 4-7:

Beginning on Baker Lake Road and Park Creek; then up Park Creek to headwaters and beginning of Park Glacier; then NW and SW on Park Glacier to Mount Baker summit; then N on the Mazama Glacier to Bar Creek, then down Bar Creek to the confluence with Wells Creek; then SE up Wells Creek to its headwaters; then E about 1 mile to an unnamed peak (indicated elevation 5,831 ft, just W of Ptarmigan Ridge Trail (Trail No. 682.1) (See referenced 1:24k USGS quad map - Shuksan Arm)); then NE to the headwaters of the first tributary of Swift Creek encountered; then SE down said unnamed tributary to the confluence with Swift Creek; then down Swift Creek to the Baker Lake Road (USFS Road 394); then SW along the Baker Lake Road to Park Creek and point of beginning. (Refer to 1:24k USGS quad map Shuksan Arm).

Goat Rocks West 5-4:

Goat Rocks West 5-4 Permit Area: Beginning at US Hwy 12 at the US Forest Service Trail 2000 (Pacific Crest National Scenic Trail); S on the Pacific Crest National Scenic Trail to Lewis County line at Cispus Pass; S and W on the Lewis County line to Johnson Creek Rd (US Forest Service Rd 21); N on Johnson Creek Rd to US Hwy 12; E on US Hwy 12 to the Pacific Crest National Scenic Trail and the point of the beginning. Also GMU 364.

Goat Rocks East 5-5:

GMU 364

Permit Area – East Olympic Mountains Unit:

Beginning at the intersection of Lake Cushman Rd and Jorsted Creek Rd (USFS Rd 24); W along Jorsted Creek Rd (USFS Rd 24) to Olympic National Park (ONP) boundary at the northern end of Lake Cushman; N and NE along the ONP-Olympic National Forest (ONF) boundary to the Jefferson-Clallam County line; E along the Jefferson-Clallam County line to its intersection with ONF boundary in Section 33 of T28N R2W; S along the ONF boundary to the intersection of Lake Cushman Rd and Jorsted Creek Rd (USFS Rd 24) and the point of beginning.

Boulder River North 4-8a:

That area within the Boulder River Wilderness of the Mount Baker Snoqualmie National Forest, beginning at the Boulder River trailhead on U.S. Forest Service (USFS) Rd 2010 (to Boulder Falls), then E along the USFS Boulder River Wilderness boundary to Squire Creek, then southward along the Squire Creek to Squire Creek Pass, then SW up Squire Creek Pass to the headwaters of Copper Creek, then SE down Copper Creek to the unnamed tributary to Copper Creek which heads W up to Windy Pass, then W up said tributary to its headwaters in Windy Pass, then W across Windy Pass to the headwaters of Windy Creek, then W down Windy Creek to the USFS Boulder River Wilderness boundary, then N along the USFS Boulder River Wilderness boundary to the Boulder River trailhead on USFS Rd 2010 and the point of the beginning.

Mt. Margaret Backcountry 5-6:

Beginning at the junction of USFS 99 Rd and USFS 26 Rd; South on USFS 99 Rd to intersection of USFS 99 Rd and USFS Trail 227 at Independence Pass trailhead; North on USFS Trail 227 to junction of USFS Trail 227 and USFS Trail 1; West on USFS Trail 1 to junction of USFS Trail 1 and USFS Trail 230; Northwest on USFS Trail 230 to junction of USFS Trail 230 and USFS Trail 211; Northeast to Minnie Peak; West to the USFS property boundary in the SE 1/4 of Section 20, T10N, R5E; North along the USFS property boundary to the Green River; East up the Green River to USFS Rd 2612; East on USFS 2612 to the junction of USFS Rd 2612 and USFS Rd 26; South on USFS Rd 26 to the junction of USFS Rd 26 and USFS Rd 99 and point of beginning.

Mt. St. Helens South 5-7:

Beginning at the junction of USFS Trail 234 and USFS Rd 83; West on USFS Rd 83 to the junction of USFS Rd 83 and USFS Rd 81; Northwest on USFS Rd 81 to the junction of USFS Rd 81 and USFS Rd 8123; North on USFS Rd 8123 to USFS Trail 238 at Blue Lake; North on USFS Trail 238 to USFS Trail 216; North on USFS Trail 216 to the South Fork Toutle River; Up the South Fork Toutle River to Mt. St. Helens crater's edge; East along Mt. St. Helens crater to Ape Canyon Creek; Down Ape Canyon Creek to USFS Trail 216; East on USFS Trail 216 to USFS Trail 234; Southeast on USFS Trail 234 to USFS Rd 83 and point of beginning.

East Olympic Mountains 6-1:

GMUs 621, 636, and 638.

BIGHORN SHEEP UNITS:

Sheep Unit 2 Vulcan Mountain:

Ferry County north of the Kettle River near Curlew.

Sheep Unit 4 Selah Butte:

That part of GMU 340 east of the Yakima River.

Sheep Unit 4A Selah Butte

North: Permit Area:

That part of GMU 340 east of the Yakima River and north of Lmuma Creek.

Sheep Unit 4B Mount Baldy: Permit Area:

That part of GMU 340 east of the Yakima River, south of Lmuma Creek and north of Burbank Creek.

Sheep Unit 4C Selah Butte

South: Permit Area:

That part of GMU 340 east of the Yakima River and south of Burbank Creek.

Sheep Unit 5 Umtanum:

Those portions of GMU 340 west of the Yakima River and GMU 342 north of Wenas Creek.

Sheep Unit 5A Umtanum

North: Permit Area:

Beginning at the Powerline Crossing the Yakima River in Section 11 of T17N, R18E; then south down the Yakima River to Roza Creek; then west up Roza Creek to the powerline; then north along the powerline to the point of beginning.

Sheep Unit 5B Umtanum

South: Permit Area:

Beginning where Roza Creek enters the Yakima River, then down the Yakima River to the powerline crossing in Section 17 of T14N, R19E; then north on the powerline to Roza Creek; then east down Roza Creek to the point of beginning.

Sheep Unit 7 Cleman Mountain:

GMU 346 and that part of GMU 342 south of Wenas Creek.

Sheep Unit 10 Mt. Hull:

That part of Okanogan Co within the following described boundary: Beginning at Oroville; then south along US Highway 97 to the Swanson's Mill Road (old Mt. Hull Road) near Lake Andrews; then east to the Dry Gulch Road; then north to the Oroville-Toroda Creek Road (Molson Grade Road); then west to Oroville and the point of beginning.

Sheep Unit 12 Lincoln Cliffs:

That part of Lincoln Co north of Highway 2.

Sheep Unit 13 Quilomene:

GMUs 329, 330, and that part of 251 east of Squilchuck Creek and south of Colocukum Creek.

Sheep Unit 14 Swakane:

GMU 250

Sheep Unit 16 Manson:

Beginning at the mouth of Granite Falls Creek on the south shore of Lake Chelan, E across Lake Chelan to Willow Point; NW along the shoreline

of Lake Chelan to the mouth of Stink Creek; E along Stink Creek to the intersection with Green's Landing Road; along Green's Landing Road to Manson Boulevard; E on Manson Boulevard to Lower Joe Creek Road; NE on Lower Joe Creek Road to Grade Creek Road; NE on Grade Creek Road to US Forest Service Road 8210; NE on US Forest Service Road 8210 to intersection with US Forest Service Road 8020; W on US Forest Service Road 8020 to Fox Peak; NW along Sawtooth Ridge (Chelan-Okanogan county Line) to the Lake Chelan National Recreation Area boundary; S along the Lake Chelan National Recreation Area boundary to shoreline of Lake Chelan; W across Lake Chelan to the mouth of Riddle Creek on the South Shore; SE along South Shore of Lake Chelan to the point of beginning.

Sheep Unit 18 Chelan Butte:

Beginning at the intersection of State Hwy 971 and US Hwy 97A, S to the W shoreline of the Columbia River, N along the W shoreline of the Columbia River for 21 miles to the mouth of Antoine Creek, W up Antoine Creek to where it crosses Apple Acres Rd, W on Apple Acres Rd to the intersection with Washington Creek Rd (US Forest Service Rd 8135), N on Washington Creek Rd to its end and then follow Washington Creek, W on Washington Creek to where it crosses US Forest Service Rd 8010, S on US Forest Service Rd 8010 (transitions into Purtteman Creek Rd) to Purtteman Gulch, S into Purtteman Gulch to the N shoreline of Lake Chelan, S along the shoreline to the S shoreline of Lake Chelan to

the mouth of First Creek, S up First Creek to the intersection of State Hwy 971 (Navarre Coulee Rd), S on State Hwy 971 to the point of beginning.

Sheep Unit 19 Sinlahekin:

Beginning at the eastern boundary of the Pasayten Wilderness border and the US-Canadian border; E on the US-Canadian border to the border station on Similkameen Rd (Co Rd 4568); SE on the Similkameen Rd (Co Rd 4568) to the Loomis-Oroville Rd (Co Rd 9425); E on the Loomis-Oroville Rd (Co Rd 9425) to US Hwy 97 in Oroville; S on US Hwy 97 to 12th Ave; W on 12th Ave (it curves S and changes to Old Highway 97); S on Old Highway 97 to US Hwy 97; S on US Hwy 97 to the South Pine Creek Rd (Co Rd 9410); W on the South Pine Creek Rd (Co Rd 9410) to Fish Lake Rd (Co Rd 4290); W on Fish Lake Rd (Co Rd 4290) to South Fish Lake Rd (Co Rd 4282), along the south shore of Fish Lake; SW on South Fish Lake Rd (Co Rd 4282), to the Sinlahekin Rd (Co Rd 4015); SW on the Sinlahekin Rd (Co Rd 4015), along the north shore of Conconully Lake, to the Salmon Creek North Fork Rd (Co Rd 2361), at the town of Conconully; N on US Forest Service Rd 38 (Salmon Creek North Fork Rd, Co Rd 2361) to US Forest Service Rd 3820; N on US Forest Service Rd 3820 over Lone Frank Pass, to US Forest Service Rd 39; N on US Forest Service Rd 39 to the US Forest Service Rd 300 at Long Swamp trailhead; W on the US Forest Service 300 to US Forest Service Trail 342; N on US Forest Service Trail 342 to US Forest Service Trail 343; E on US Forest Service Trail 343 to US Forest Service

Trail 341; E on US Forest Service Trail 341 to US Forest Service Trail 375; E on US Forest Service Trail 375 to the eastern boundary of the Pasayten Wilderness Area; N on the Pasayten Wilderness Area boundary to the US-Canadian border and the point of beginning.

Sheep Unit 20 Whitestone:

Starting at the intersection of Mount View Rd and US Highway 2; West on US Highway 2 to the Lincoln County Line; N on the Lincoln County Line to the Lincoln County Line in the Columbia River; E up the Columbia River to Halverson Canyon; S and W up Halverson Canyon to Mount View Rd; S on Mount View Rd to US Highway 2 and the point of the beginning.

Sheep Unit 21 Lincoln:

Starting at the intersection of Mount View Rd and US Highway 2; East on US Highway 2 to the Lincoln County Line; N on the Lincoln County Line to the Lincoln County Line in the Spokane River; W down the Spokane River to the Columbia River; W down the Columbia River to Halverson Canyon; S and W up Halverson Canyon to Mount View Rd; S on Mount View Rd to US Highway 2 and the point of the beginning.

Mountain View – Black Butte:

GMUs 172, 186; portions of GMU 181 (south of the line made by starting at Montgomery Ridge Road and Highway 129 to the Sherry Grade Road to the Couse Creek Road to the Snake River).

Learn to Hunt

Holistic, hands-on training that equips participants with the skills needed to navigate their hunting journey with confidence. Field dressing, skinning, butchering, tracking, scouting, shooting rifles and bows, and more.

www.HumanNatureHunting.com



Scholarships available.



Washington Outdoor Women

Don't miss WOW's signature Fall Workshop...



SCAN ME

www.washingtonoutdoorwomen.org

Where To Get Maps

Maps provided in this pamphlet are for general reference only. For specific boundaries, refer to the legal descriptions on the following pages.

WASHINGTON DEPT. OF FISH AND WILDLIFE HUNT REGULATIONS WEBMAP

<https://geodataservices.wdfw.wa.gov/huntregs/>

DEPARTMENT OF NATURAL RESOURCES

Major Public Lands maps and aerial photos
www.dnr.wa.gov/programs-and-services/buy-maps-aerial-photos-or-survey-data

DEPARTMENT OF ENTERPRISE SERVICES PRINT SHOP

TOPO and public lands maps
7580 New Market St SW
Tumwater, WA 98501
(360) 664-4343

ARNOLDS MAP SERVICE

Maps with GMU boundaries on them.
USGS Topographic Maps and other maps
119 W 24th Street
Vancouver, WA 98660
Email: parnold1942@gmail.com

BENCHMARK MAPS

Washington Road & Recreation Atlas, Public lands maps with GMU overlays, Washington Recreation Maps
Local bookstores
(888) 797-9377
www.benchmarkmaps.com

BIG SKY MAPS

Rams GMU Maps
Topography, Public/Private Lands
P.O. Box 1318
Caldwell, ID 83606
(800) 553-6658
www.bigskymaps.com

LC SPORTSMAPS, INC.

Maps with GMU boundaries (public and private lands)
PO Box 1840
Orting, WA 98360
(360) 872-0221
www.lcsportsmaps.com

MYTOPO

Hunt Area/GMU Maps provide 1:100,000 Bureau of Land Management base maps.
<http://www.mytopo.com/>

GREEN TRAILS MAPS

www.greentrailsmaps.com

ADAMS COUNTY:

www.adamswa.mapsifter.com

GRANT COUNTY:

www.grantwa.mapsifter.com

WASHINGTON ATLAS AND GAZETTEER

Local bookstores or U.S. Geological Survey

METSKER MAPS

(800) 727-4430
www.metskers.com

ON X MAPS

Landowners Names & Boundaries.
Detailed Roads and Trails Data.
1925 Brooks St.
Missoula, MT 59801
(406) 540-1602
www.huntinggpsmaps.com

OUTDOOR RECREATION INFORMATION CENTER

Trip Planning Section
222 Yale Ave. N.
Seattle, WA 98109-5429
(206) 470-4060 / (206) 470-4061

BUREAU OF LAND MANAGEMENT

Spokane District
1103 North Fancher
Spokane, WA 99212
(509) 536-1200
www.blm.gov/or

U. S. FOREST SERVICE MAPS:

Many national forest trailheads in Washington now charge an access fee. You may contact the Forest Service for access fees and maps at any of the following forest service offices:
<https://www.fs.usda.gov/>
<https://www.fs.usda.gov/visit/maps>

COLVILLE NATIONAL FOREST

765 South Main Street
Colville, WA 99114
(509) 684-7000

GIFFORD PINCHOT NATIONAL FOREST

(360) 891-5000
<https://www.fs.usda.gov/activity/giffordpinchot/recreation/hunting>

MOUNT BAKER-SNOQUALMIE NATIONAL FOREST

Mt. Baker-Ranger District
810 State Route 20
Sedro-Woolley, WA 98284-1263
(360) 856-5700
For rules and conduct pertaining to the Mt. Baker Wilderness Area visit:
www.fs.usda.gov/detail/mbs/specialplaces/?cid=fsbdev7_001639

DARRINGTON RANGER DISTRICT

1405 Emens St.
Darrington, WA 98241-9502
(360) 436-1155

SKYKOMISH RANGER DISTRICT

74920 NE Stevens Pass Highway
Skykomish, WA 98288-0305
(360) 677-2414

SNOQUALMIE RANGER DISTRICT

902 SE North Bend Way, Bldg. 1
North Bend, WA 98045-9545
(425) 888-1421

OKANOGAN NATIONAL FOREST

1240 South Second Avenue
Okanogan, WA 98840
(509) 826-3275

OLYMPIC NATIONAL FOREST

1835 Black Lake Blvd SW
Olympia, WA 98512
360-956-2402
<https://www.fs.usda.gov/olympic/>

UMATILLA NATIONAL FOREST

2517 SW Hailey Avenue
Pendleton, OR 97801
(541) 278-3716

OKANOGAN-WENATCHEE NATIONAL FOREST HEADQUARTERS

215 Melody Lane
Wenatchee, WA 98801
(509) 664-9200
<https://www.fs.usda.gov/main/okawen/maps-pubs>

2025-2026 Game Management Units (West)



2025-2026 Game Management Units (East)



Game Management Unit Descriptions

GMU 101-SHERMAN (Ferry & Okanogan cos.):

Beginning at the Kettle River and the US-Canadian border near the Ferry Customs Office, north of the town of Toroda; E on the US-Canadian border to the Kettle River, east of the town of Laurier; S down the Kettle River (Ferry-Stevens county line) to the mouth of the Kettle River on Lake Roosevelt; S down the western shore of Lake Roosevelt to the northeastern corner of the Colville Indian reservation; W on the northern Colville Indian reservation boundary to State Route (SR) 21; N on SR 21 to SR 20 at the town of Republic; NW on SR 20 to Toroda Creek Rd at the town of Wauconda; NE on the Toroda Creek Rd to Toroda Creek at the town of Toroda; E along Toroda Creek to its mouth on the Kettle River; N up the Kettle River to the US-Canadian border near the Ferry Customs Office north of the town of Toroda and point of beginning.

GMU 105-KELLYHILL (Stevens Co):

Beginning at the Kettle River (Ferry-Stevens county line) and the US-Canadian border east of the town of Laurier; E on the US-Canadian border to Lake Roosevelt (Columbia River); SW along the eastern shore of Lake Roosevelt to the US Hwy (US) 395 bridge; W on US 395 over the bridge to the western shore of Lake Roosevelt; N on the western shore of Lake Roosevelt to the mouth of the Kettle River; N up the Kettle River (Ferry-Stevens county line) to the US-Canadian border east of the town of Laurier and the point of beginning.

GMU 108-DOUGLAS (Stevens Co):

Beginning at the junction of US Hwy (US) 395 and State Route (SR) 20 in the town of Colville; NW on US 395 (SR 20) to the bridge over Lake Roosevelt; N up the southeastern shore of Lake Roosevelt and Columbia River to the SR 25 bridge over the Columbia River at the town of Northport; S on SR 25 to Colville-Aladdin-Northport Rd in the town of Northport; SW on the Colville-Aladdin-Northport Rd to SR 20, E of the town of Colville; W on SR 20 to US 395 at the town of Colville and point of beginning.

GMU 111-ALADDIN (Stevens & Pend Oreille cos.):

Beginning at the junction of the Colville-Aladdin-Northport Rd and State Route (SR) 20 on the east side of Colville; N on Aladdin Rd to SR 25 at the town of Northport; N on SR 25 to the bridge over the Columbia River; NE along the southeastern shoreline of the Columbia River to the US-Canadian border; E along the US-Canadian border to the Pend Oreille River; S along the western shoreline of the Pend Oreille River to Tiger East Rd, which is due east of the town of Tiger; W on the Tiger East Rd to SR 20 at the town of Tiger; W and S on SR 20 to the junction with the Aladdin Rd, E of the town of Colville and point of beginning.

GMU 113-SELKIRK (Pend Oreille Co):

Beginning on the western shore of the Pend Oreille River at the US-Canadian border; E on the US-

Canadian border to the Washington-Idaho state line; S on the Washington-Idaho state line to the southwestern shore of the Pend Oreille River at the town of Newport; NW along the southwestern shore of the Pend Oreille River to the US-Canadian border and the point of beginning.

GMU 117-49 DEGREES NORTH (Stevens & Pend Oreille cos.):

Beginning at junction of State Route (SR) 20 and US Hwy (US) 395 at the town of Colville; E on SR 20 to Tiger East Rd at the town of Tiger; E on Tiger East Rd to western shore of the Pend Oreille River; S along the southwestern shore of the Pend Oreille River to the Washington-Idaho state line; S along the Washington-Idaho state line to US 2 in the town of Newport; SW and S on US 2 to the Deer Park-Milan Rd; W on the Deer Park-Milan Rd to US 395 at the town of Deer Park; NW on US 395 to its junction with SR 20 at the town of Colville and the point of the beginning.

GMU 121-HUCKLEBERRY (Stevens Co):

Beginning at the US Hwy (US) 395 bridge over Lake Roosevelt (Columbia River) NW of the town of Kettle Falls; SE on US 395 through Colville and Chewelah to State Route (SR) 292 at Loon Lake; W on SR 292 to SR 231 at the town of Springdale; S on SR 231 to the first tributary of Chamokane Creek intersecting SR 231 south of the northeast corner of the Spokane Indian reservation; SW on the said tributary to Chamokane Creek, the northern boundary of the Spokane Indian reservation; W along the northern border of the Spokane Indian Reservation border to eastern boundary of the Colville Indian reservation on the Ferry-Stevens county line on Lake Roosevelt; N along the Colville Indian reservation boundary to its northern corner on Lake Roosevelt; W along Colville Indian reservation boundary to the western shore of Lake Roosevelt; N along western shore of Lake Roosevelt to the US 395 bridge over Lake Roosevelt northwest of the town of Kettle Falls and the point of beginning.

GMU 124-MOUNT SPOKANE (Spokane, Stevens & Pend Oreille cos.):

Beginning at the junction of State Route (SR) 231 and SR 292 at the town of Springdale; E on SR 292 to US Hwy (US) 395 at Loon Lake; SE on US 395 to the Deer Park-Milan Rd; E on the Deer Park-Milan Rd to US 2; N and NE on US 2 to the Washington-Idaho state line at the town of Newport; S on the Washington-Idaho state line to the Spokane River; W and NW down the north shore of Spokane River to Chamokane Creek (Spokane Indian reservation boundary); N along the Chamokane Creek to the last Chamokane Creek tributary before the northeastern corner of the Spokane Indian reservation; NE up said tributary to SR 231; N on SR 231 to SR 292 at the town of Springdale and the point of beginning.

GMU 127-MICA PEAK (Spokane Co):

Beginning at the mouth of Latah Creek (Hangman Creek) on the Spokane River; E up the south shore

of the Spokane River to the Maple Street Bridge; N across the Maple Street Bridge to the north shore of the Spokane River; E on the north shore of the Spokane River to the Washington-Idaho state line; S on the Washington-Idaho state line to State Route (SR) 274 at the town of Willard; SW on SR 274 to SR 27 at the town of Tekoa; NW on SR 27 to Fairbanks Rd; W on Fairbanks Rd to Spring Valley Rd; NW on Spring Valley Rd to Dunn Rd; SW on Dunn Rd to Merritt Rd; W on Merritt Rd to US Hwy (US) 195; N on US 195 to Interstate Hwy (I)-90; E on I-90 to Latah Creek; N down Latah Creek to the Spokane River and the point of the beginning.

GMU 130-CHENEY (Spokane & Lincoln cos.):

Beginning on the Spokane River and State Route (SR) 231; E up the north shore of the Spokane River to the Maple Street Bridge; S on the Maple Street Bridge to the south shore of the Spokane River; W on the south shore of the Spokane River to Latah Creek (Hangman Creek) in Spokane; S up Latah Creek to Interstate Hwy (I)-90; W on I-90 to US Hwy (US) 195; S on US 195 to Rosalia exit and south to Gashous Rd in the town of Rosalia; W on Gashous Rd to Squaw Rd; NW on Squaw Rd to Blackman Rd; W on Blackman Rd to Texas Ferry Rd; S on Texas Ferry Rd to Siegel Rd; W on Siegel Rd to Belsby Rd; W on Belsby Rd to Henderson Rd; W on Henderson Rd to Mullinix Rd; N on Mullinix Rd to Reed Rd; W on Reed Rd to Spuler Rd; S on Spuler Rd to Dewey Rd; W on Dewey Rd to SR 23; NW along SR 23 to SR 231; N on SR 231 to US 2; E on US 2 to SR 231 at the town of Reardan; N along SR 231 to the Spokane River and to the point of beginning.

GMU 133-ROOSEVELT (Lincoln Co):

Beginning at the east end of the Grand Coulee Dam at Lake Roosevelt; E along the Grant-Okanogan, Lincoln-Okanogan, Lincoln-Ferry county lines on Lake Roosevelt to the Spokane River; E up the Spokane River, following the Lincoln-Stevens county line, to State Route (SR) 231; S on SR 231 to US Hwy (US) 2 at the town of Reardan; W on US 2 to SR 21 at the town of Wilbur; N on SR 21 to SR 174; NW on SR 174 to SR 155 at the town of Grand Coulee; NE on SR 155 to the access road to the Grand Coulee Dam causeway (access restricted); E on the causeway access road to the east end of the Grand Coulee Dam at Lake Roosevelt and the point of the beginning.

GMU 136-HARRINGTON (Lincoln & Grant cos.):

Beginning at the town of Grand Coulee at State Route (SR) 174 and Rd W NE (Grand Coulee Hill Rd); SE on SR 174 to US Hwy (US) 2 at the town of Wilbur; E on US 2 to SR 231; S on 231 to SR 23; S on SR 23 to Interstate Hwy (I)-90; SW on I-90 to Danekas Rd (Interstate Hwy Exit 231); W on Danekas Rd to Tokio Rd; W on Tokio Rd to Marcellus Rd; N on Marcellus Rd to Davis Rd; W on Davis Rd to Rd 12 NE; W on Rd 12 NE to Rd W NE; N on Rd W NE to Rd

X NE at the town of Marlin; N on Rd X NE to Kiner Rd; NE, E, N, E, and N on Kiner Rd to US 2, east of the town of Almira; SW on US 2 to Main Rd; W on Main St to N 3rd St; N on 3rd St to Old Coulee Rd; N on Old Coulee Rd to Douglas Rd; W on Douglas Rd to Peterson Rd; N on Peterson Rd to 51 NE Rd; E on 51 NE Rd to Rd W NE; N on Rd W NE to Grand Coulee Hill Rd; N on Grand Coulee Hill Rd to SR 174 in the town of Grand Coulee and the point of the beginning.

GMU 139-STEPTOE (Lincoln, Whitman, & Spokane cos.):

Beginning at the Washington-Idaho state line and State Route (SR) 274 at the town of Willard; W on SR 274 to SR 27 at the town of Tekoa; NW on SR 27 to Fairbanks Rd; Fairbanks Rd to Spring Valley Rd; NW on Spring Valley Rd to Dunn Rd; SW on Dunn Rd to Merritt Rd; W on Merritt Rd to the town of Rosalia; from Rosalia, W on Gashoush Rd to Squaw Rd; NW on Squaw Rd to Blackman Rd; W on Blackman Rd to Texas Ferry Rd; S on Texas Ferry Rd to Siegel Rd; W on Siegel Rd to Belsby Rd; W on Belsby Rd to Henderson Rd; W on Henderson Rd to Mullinix Rd; N on Mullinix Rd to Reed Rd; W on Reed Rd to Spuler Rd; S on Spuler Rd to Dewey Rd; W on Dewey Rd to SR 23; N on SR 23 to Lamont Rd; SW on Lamont Rd to Revere Rd; S on Revere Rd to Jordan-Knott Rd; S on Jordan-Knott Rd to Rock Creek; S down Rock Creek to the Palouse River; S down the Palouse River to SR 26; E along SR 26 to US Hwy (US) 195 at the town of Colfax; S on US 195 to SR 270; E on SR 270 to Washington-Idaho state line; N on the Washington-Idaho state line to SR 274 at the town of Willard and the point of the beginning.

GMU 142-ALMOTA (Whitman Co):

Beginning at US Hwy (US) 195 and State Route (SR) 26 at the town of Colfax; SE on US 195 to SR 270; E on SR 270, through the town of Pullman to the Washington-Idaho state line near Moscow, Idaho; S along the Washington-Idaho state line to the Snake River (Asotin-Whitman county line), north of the town of Clarkston; W along the Snake River (Asotin-Whitman, Garfield-Whitman, and Columbia-Whitman county line) to the mouth of the Palouse River (Franklin-Whitman county line); N and E up the Palouse River (Franklin-Whitman and Whitman-Adams county lines) to SR 26, west of the town of Gordon; E on SR 26 (Washtucna-Lacrosse Hwy) to US 195 at the town of Colfax and the point of beginning.

GMU 145-MAYVIEW (Garfield & Asotin cos.):

Beginning at the State Route (SR) 127 bridge crossing the Snake River (Whitman-Garfield county line) at Central Ferry; E along the Snake River (Whitman-Asotin and Whitman-Garfield county lines) to the mouth of Alpowa Creek; S up Alpowa Creek to the US Hwy (US) 12 bridge; W on US 12 to SR 127; N on SR 127 (Central Ferry Hwy) to the bridge crossing the Snake River (Garfield-Whitman county line) at Central Ferry and the point of beginning.

GMU 149-PRESCOTT (Walla Walla, Columbia, & Garfield cos.):

Beginning on the Columbia River at the mouth of the Snake River (Benton-Franklin-Walla Walla

county line); NE and E along the Snake River (Franklin-Walla Walla, Whitman-Columbia, and Whitman-Garfield county line) to State Route (SR) 127 bridge at Central Ferry; S on SR 127 (Central Ferry Hwy) to US Hwy (US) 12 at Dodge Junction; SW on US 12, through the towns of Dayton and Waitsburg, to SR 125 at the town of Walla Walla; S on SR 125 to the Washington-Oregon state line; W on the Washington-Oregon state line to the Columbia River (Benton-Walla Walla county line); N along the Columbia River (Benton-Walla Walla county line) to the mouth of the Snake River and the point of beginning.

GMU 154-BLUE CREEK (Walla Walla & Columbia cos.):

Beginning on US Hwy (US) 12 at the town of Waitsburg; NE on US 12 to Lower Hogeeye Rd at Long Station; E on Lower Hogeeye Rd to Bowman Hill Rd; SW on Bowman Hill Rd to the Payne Hollow Rd; S on the Payne Hollow Rd to Jasper Mountain Rd; S on Jasper Mountain Rd to Mt. Pleasant Rd; S on Mt. Pleasant Rd to Dent Rd; S on Dent Rd to the Lewis Peak Rd; S on the Lewis Peak Rd to Lewis Peak Trail; SE on Lewis Peak Trail to US Forest Service (USFS) Trail 3211 (Mill Creek Watershed Intake Trail); SW on USFS Trail 3211 to the Washington-Oregon state line; W on the Washington-Oregon state line to State Route (SR) 125; N on SR 125 to US 12; NE on US 12 to the town of Waitsburg and the point of beginning.

GMU 157-MILL CREEK WATERSHED (Walla Walla & Columbia cos.):

Beginning at US Forest Service (USFS) Trail 3211 (Mill Creek Watershed Intake Trail) at the Washington-Oregon state line; NE and E on USFS Trail 3211 to USFS Rd 64; S on the USFS Rd 64 to the Washington-Oregon state line; W on the Washington-Oregon state line to USFS Trail 3211 and the point of beginning.

GMU 162-DAYTON (Walla Walla & Columbia cos.):

Beginning at the junction of US Hwy (US) 12 and Patit Rd in the town of Dayton; E on the Patit Rd to the Hartsock Grade Rd-Maloney Mountain Rd intersection; S on Maloney Mountain Rd to US Forest Service (USFS) Rd 4625 (Maloney Mountain Rd); S and W on to USFS Rd 4625 to Skyline Drive Rd; SE on Skyline Drive Rd to USFS Rd 46 (Skyline Drive Rd); S on USFS Rd 46 to USFS Rd 64; S on USFS Rd 64 to USFS Trail 3211 (Mill Creek Watershed Intake Trail); W on USFS Trail 3211 to the Lewis Peak Trail; NW on the Lewis Peak Trail to Lewis Peak Rd; N on the Lewis Peak Rd to Dent Rd; N on Dent Rd to Mt. Pleasant Rd; N on the Mt. Pleasant Rd to the Jasper Mountain Rd; N on the Jasper Mountain Rd to Payne Hollow Rd; N on Payne Hollow Rd to Bowman Hill Rd; NE on Bowman Hill Rd to Lower Hogeeye Rd; W on Lower Hogeeye Rd to US 12 at Long Station; NE on US 12 to its junction with Patit Rd at the town of Dayton and the point of beginning.

GMU 163-MARENGO (Columbia & Garfield cos.):

Beginning at the junction of US Hwy (US) 12 and Patit Rd in the town of Dayton; N and E on US 12 to

the Tatman Mountain Rd at Zumwalt; SE on Tatman Mountain Rd to Linville Gulch Rd; S on the Linville Gulch Rd to the Blind Grade Rd; SW on the Blind Grade Rd to the Tucannon Rd; N on the Tucannon Rd to the Hartsock Grade Rd; S on the Hartsock Grade Rd to the Patit Rd; W on the Patit Rd to US 12 in the town of Dayton and the point of beginning.

GMU 166-TUCANNON (Columbia & Garfield cos.):

Beginning at the intersection of the Hartsock Grade Rd and the Tucannon Rd; SE on the Tucannon Rd to the elk drift fence at the northern boundary of the W.T. Wooten Wildlife Area; E and S along the elk drift fence to the US Forest Service (USFS) Rd 40 (Mountain Rd) at the Umatilla National Forest's northern boundary; S on the USFS Rd 40 to USFS Rd 4030 (Diamond Peak Rd); W on USFS Rd 4030 to USFS Trail 3113 (Diamond Peak Trail-Bullfrog Springs Trail-Oregon Butte Trail) at Diamond Peak; W on USFS Trail 3113 to USFS Trail 3136 (Teepee Trail); W along USFS Trail 3136 to USFS Rd 4608 (Teepee Rd) at Teepee Camp; W on the USFS Rd 4608 to USFS Rd 46 (Skyline Drive Rd); N on the USFS Rd 46 to Skyline Drive Rd; N on Skyline Drive Rd to the Maloney Mountain Rd; W on Maloney Mountain Rd to USFS Rd 4625 (Maloney Mountain Rd); E and N on the USFS Rd 4625 (Maloney Mountain Rd) to the Hartsock Grade Rd; N on the Hartsock Grade Rd to the Tucannon Rd and the point of the beginning.

GMU 169-WENAHA (Columbia, Garfield & Asotin cos.):

Beginning on the Washington-Oregon state line at the US Forest Service (USFS) Rd 64; N on USFS Rd 64 to USFS Rd 46 (Skyline Dr); E on USFS Rd 46 to USFS Rd 4608 (Teepee Rd) at Godman Springs; E on USFS Rd 4608 to USFS Trail 3136 (Teepee Trail) at Teepee Camp; E on the USFS Trail 3136 to USFS Trail 3113 (Oregon Butte Trail-Bullfrog Springs Trail-Diamond Peak Trail); E on USFS Trail 3113 to USFS Rd 4030 (Diamond Peak Rd) at Diamond Peak; E on USFS Rd 4030 to USFS Rd 40 (Mountain Rd); S along USFS Rd 40 to USFS Rd 4039 (South Boundary Rd); SW along USFS Rd 4039 to USFS Trail 3133 (Three Forks Trail); NW on USFS Trail 3133 to USFS Trail 3100; S on USFS Trail 3100 to the Washington-Oregon state line; due W on the Washington-Oregon state line to USFS Rd 64 and the point of beginning.

GMU 172-MOUNTAIN VIEW (Garfield & Asotin cos.):

Beginning on the Washington-Oregon state line at US Forest Service (USFS) Trail 3100; N on USFS Trail 3100 to USFS Trail 3133 (Three Forks Trail); SE on USFS Trail 3133 (Three Forks Trail) to USFS Rd 4039 (South Boundary Rd); NE on USFS Rd 4039 to USFS Rd 40 (Mountain Rd); N on USFS Rd 40 to USFS Rd 44 (Mount Misery-Big Butte Rd) at Misery junction; E on USFS Rd 44 to USFS Rd 43; E on USFS Rd 43 to USFS Rd 4304; E on USFS Rd 4304 to West Mountain Rd; NE on the West Mountain Rd to Bennett Ridge Rd; N on Bennett Ridge Rd to Mill Rd; E on Mill Rd to State Route (SR) 129 at the town of Anatone; SW on SR 129 to the Washington-Oregon state line; due W on the Washington-Oregon state line to USFS Trail 3100 and the point of beginning.

GMU 175-LICK CREEK (Garfield & Asotin cos.):

Beginning at the intersection of US Forest Service (USFS) Rd 40 (Mountain Rd) and the elk drift fence on the Umatilla National Forest's northern boundary; E along the elk drift fence to where it meets the eastern border section line of Section 2, T9N, R43E; due S on the eastern section line of Section 2, T9N, R43E to Charley Creek; E down Charley Creek to Asotin Creek; S down Asotin Creek to the South Fork Asotin Creek Rd; S up the South Fork Asotin Creek Rd to Campbell Grade Rd; E on the Campbell Grade Rd to Parsons Rd (Back Rd); S on Parsons Rd (Back Rd) to the Cloverland Rd; S on Cloverland Rd to its junction with the Umatilla National Forest's eastern boundary fence; E and S on the USFS boundary fence past Big Butte to USFS Rd 4303 (Big Butte Rd-Mount Misery Rd); W on USFS Rd 4304 to USFS Rd 43; W on USFS Rd 43 to USFS Rd 44; W on USFS Rd 44 to USFS Rd 40 (Mountain Rd) at Misery junction; NW on USFS Rd 40 (Mountain Rd) to the intersection with the elk drift fence on the Umatilla National Forest's northern boundary and the point of beginning.

GMU 178-PEOLA (Garfield & Asotin cos.):

Beginning at the intersection of US Hwy (US) 12 and Tatman Mountain Rd at Zumwalt; E on US 12 to bridge near the mouth of Alpowa Creek; N down Alpowa Creek to the Snake River; E and S along the Snake River (Asotin-Whitman county line, Washington-Idaho state line) to the mouth of Asotin Creek; W along Asotin Creek to Charley Creek; W along Charley Creek to the eastern border section line of Section 2, T9N, R43E; N on eastern border section line of Section 2, T9N, R43E until it meets the elk drift fence; W along the elk drift fence to the boundary of the W.T. Wooten Wildlife Area; NW and W along the elk drift fence to the Tucannon Rd; N on the Tucannon Rd to Blind Grade Rd; NE up Blind Grade Rd to the Linville Gulch Rd; N on the Linville Gulch Rd to Tatman Mountain Rd; NW up Tatman Mountain Rd to US 12 at Zumwalt and the point of beginning.

GMU 181-COUSE (Asotin Co):

Beginning at the mouth of Asotin Creek on the Snake River at the town of Asotin; S along the Snake River (Washington-Idaho state line) to the Grande Ronde River; W along the north shore of Grande Ronde River to State Route (SR) 129; NW on SR 129 to Mill Rd in the town of Anatone; W on Mill Rd to Bennett Ridge Rd; S and W on Bennett Ridge Rd to West Mountain Rd; SW on West Mountain Rd to Umatilla National Forest eastern boundary fence at Big Butte; N along the Umatilla National Forest boundary fence to Cloverland Rd; NE on Cloverland Rd to the first, southernmost intersection with Parsons Rd (Back Rd); N on Parsons Rd (Back Rd) to Campbell Grade Rd; W on the Campbell Grade Rd to South Fork Asotin Creek Rd; NE on South Fork Asotin Creek Rd to Asotin Creek; NE down Asotin Creek to the Snake River at the town of Asotin and the point of beginning.

GMU 186-GRANDE RONDE (Asotin Co):

Beginning on the Washington-Oregon state line and State Route (SR) 129; N on SR 129 to the Grande

Ronde River; E along the north shore of the Grande Ronde River to the Snake River (Washington-Idaho state line); S along the Snake River (Washington-Idaho state line) to the Washington-Oregon state line; W on the Washington-Oregon state line to SR 129 and the point of beginning.

GMU 203-PASAYTEN (Okanogan & Whatcom cos.):

Beginning at the western junction of the Pasayten Wilderness Area-Ross Lake National Recreational Area border and the US-Canadian border; E along the US-Canadian border to the eastern junction of the Pasayten Wilderness Area boundary and the US-Canadian border; S on the Pasayten Wilderness border to US Forest Service (USFS) Trail 375; W on USFS Trail 375 to USFS Trail 341; SW on USFS Trail 341 to its junction with USFS Trail 533 and USFS Trail 343; W on USFS Trail 343 to USFS 342; SW on USFS Trail 342 to Pasayten Wilderness boundary; W on the Pasayten Wilderness boundary to USFS Trail 478 (Robinson Creek Trail); N on USFS Trail 478 to USFS Trail 575; S on USFS Trail 575 to USFS Trail 498; NW overland from the junction of USFS Trails 575 and 498 to the junction of USFS Trails 576 and 472; W on USFS Trail 576 to USFS Trail 2000 (Pacific Crest National Scenic Trail); N on USFS Trail 2000 to the Pasayten Wilderness Area border at Jim Pass; W on the Pasayten Wilderness Area border to Ross Lake National Recreational Area border; N on the Pasayten Wilderness Area-Ross Lake National Recreational Area border to the US-Canadian border and the point of the beginning.

GMU 204-OKANOGAN EAST (Okanogan & Ferry cos.):

Beginning on the eastern shore of Osoyoos Lake and the US-Canadian border; E on the US-Canadian border to the Kettle River near the Ferry Customs Office, north of the town of Toroda; S down the Kettle River to the mouth of Toroda Creek; W up Toroda Creek to Toroda Creek Rd; SW on Toroda Creek Rd to State Route (SR) 20 at the town of Wauconda; E on SR 20 to SR 21 at the town of Republic; S on SR 21 to the northern border of the Colville Indian reservation; W on the northern border of the Colville Indian reservation to the Okanogan River; N up the eastern shore of the Okanogan River and the eastern shore of Osoyoos Lake to the US-Canadian border and the point of beginning.

GMU 209-WANNACUT (Okanogan Co):

Beginning where the Similkameen Rd crosses the US-Canadian border; E on the US-Canadian border to the eastern shore of Lake Osoyoos; S along the eastern shore of Lake Osoyoos and the eastern shore of Okanogan River to the Fourth Street Bridge at the town of Tonasket; NW on Fourth Street on the Fourth Street Bridge to County Hwy 7; S on County Hwy 7 to North Pine Creek Rd; SW on North Pine Creek Rd to the Horse Springs Coulee Rd, north of Aeneas Lake; N on Horse Springs Coulee Road to Loomis-Oroville Rd, west of Spectacle Lake; W and N on Loomis-Oroville Rd to Similkameen Rd; N on the Similkameen Rd to the US-Canadian border and the point of beginning.

GMU 215-SINLAHEKIN (Okanogan Co):

Beginning at the eastern boundary of the Pasayten Wilderness border and the US-Canadian border; E on the US-Canadian border to the border station on Similkameen Rd; SE on the Similkameen Rd to the Loomis-Oroville Rd; S on the Loomis-Oroville Rd, through the town of Loomis, then E to the Horse Springs Coulee Rd west of Spectacle Lake; S on the Horse Springs Coulee Rd to the North Pine Creek Rd; NE on the North Pine Creek Rd to County Hwy 7; NE on County Hwy 7 to Fourth St and the Fourth St Bridge which crosses the Okanogan River into the town of Tonasket; SE onto the Fourth St Bridge and the Okanogan River; S along the eastern shore of the Okanogan River to the Tunk Creek Rd bridge crossing the Okanogan River at the town of Riverside; SW on Tunk Creek Rd to State St; S on State St to 2nd St; W on 2nd to Cutoff Rd; SW on Cutoff Rd to US Hwy (US) 97; N on US 97 to the South Pine Creek Rd; W on the South Pine Creek Rd to Fish Lake Rd; W on Fish Lake Rd to South Fish Lake Rd, along the south shore of Fish Lake; SW on South Fish Lake Rd, to the Sinlahekin Rd; SW on the Sinlahekin Rd, along the north shore of Conconully Lake, to Lake St E, in the town of Conconully; W on Lake St E to N Main St; N on N Main St to the Salmon Creek North Fork Rd; N on US Forest Service (USFS) Rd 38 (Salmon Creek North Fork Rd.) to USFS Rd 3820; N on USFS Rd 3820 over Lone Frank Pass, to USFS Rd 39; N on USFS Rd 39 to the USFS Rd 300 at Long Swamp trailhead; W on the USFS 300 to USFS Trail 342; N on USFS Trail 342 to USFS Trail 343; E on USFS Trail 343 to its junction with USFS Trail 533 and USFS Trail 341; E on USFS Trail 341 to USFS Trail 375; E on USFS Trail 375 to the eastern boundary of the Pasayten Wilderness Area; N on the Pasayten Wilderness Area boundary to the US-Canadian border and the point of beginning.

GMU 218-CHEWUCH (Okanogan Co):

Beginning at Harts Pass on the US Forest Service (USFS) Trail 2000 (Pacific Crest National Scenic Trail); N on the USFS Trail 2000 to USFS Trail 576 at Buffalo Pass; E on USFS Trail 576 to its junction with USFS Trail 472; SE overland from the junction of USFS Trails 576 and 472 to the junction of USFS Trails 498 and 575; NE on USFS Trail 575 to the USFS Trail 478 (Robinson Creek Trail); SE on the USFS Trail 478 to the Pasayten Wilderness Area boundary; E on the Pasayten Wilderness Area boundary to USFS Trail 342; S on USFS Trail 342 to USFS Rd 300; SE on USFS Rd 300 to the USFS Rd 39 at Long Swamp Trailhead; S on USFS Rd 39 to USFS Rd 37 (Boulder Creek Rd); SW and S on USFS Rd 37 to the Eastside Chewuch River Rd; S on the Eastside Chewuch River Rd to State Route (SR) 20 at the town of Winthrop; NW on SR 20 to the USFS Trail 2000 (Pacific Crest National Scenic Trail); N on USFS Trail 2000 to Harts Pass and the point of beginning.

GMU 224-PEARRYGIN (Okanogan Co):

Beginning at the intersection of US Forest Service (USFS) Rd 39 and USFS Rd 3820; S on USFS Rd 3820, through Lone Frank Pass, to the North Fork Salmon Creek Rd (USFS Rd 38); SE on the North Fork Salmon Creek Rd (USFS Rd 38) to N Main St at the town of

Conconully; S on N Main St to Broadway St W; W on Broadway St W to West Fork Rd; SW on West Fork Rd to USFS Rd 42 (North Summit Rd); SW on USFS Rd 42 to State Route (SR) 20 at Loup Loup Summit; W on SR 20, through the town of Twisp, to the Eastside Chewuch River Rd at the town of Winthrop; N on the Eastside Chewuch River Rd to USFS Rd 37 (Boulder Creek Rd); NE on the USFS Rd 37 USFS Rd 39 (Middle Fork Boulder Creek Rd); NE on USFS Rd 39 to USFS Rd 3820 and the point of beginning.

GMU 231-GARDNER (Okanogan Co):

Beginning at the crossing of US Forest Service (USFS) Trail 2000 (Pacific Crest National Scenic Trail) and State Route (SR) 20; S and E on SR 20 to the Twisp River Rd at the town of Twisp; W on the Twisp River Rd (USFS Rd 44, USFS Rd 4440) to USFS Trail 432 (North Fork Twisp River Trail) at the Roads End Campground; W on USFS Trail 432 to North Cascades National Park boundary at Twisp Pass; N and W on North Cascades National Park boundary to the Skagit-Chelan county line; E on the Skagit-Chelan county line to USFS Trail 2000 (Pacific Crest National Scenic Trail); N on USFS Trail 2000 to SR 20 and the point of beginning.

GMU 233-POGUE (Okanogan Co):

Beginning at the intersection of N Main St and Broadway St W in the town of Conconully; N on Main St to Lake St E; E on Lake St E to Sinlahekin Rd; N on Sinlahekin Rd to South Fish Lake Rd; NE on South Fish Lake Rd, along the south end of Fish Lake to Fish Lake Rd; E on Fish Lake Rd to the South Pine Creek Rd; E on the South Pine Creek Rd to US Hwy (US) 97; S on US 97 to its junction with Cutoff Rd at the town of Riverside; NE on Cutoff Rd to 2nd St; E on 2nd St to State St; N on State St to Tunk Creek Rd; NE on Tunk Creek Rd to the Tunk Valley Rd bridge crossing the Okanogan River; S down the Okanogan River, through the town of Omak, to State Route (SR) 20 bridge at the town of Okanogan; W on SR 20 to US Forest Service (USFS) Rd 42 (North Summit Rd), east of Loup Loup Summit; N on USFS Rd 42 to West Fork Rd; N on West Fork Rd to Broadway St W in the town of Conconully; E to Main St S and the point of beginning.

GMU 239-CHILIWIST (Okanogan Co):

Beginning at the intersection of State Route (SR) 153 and SR 20, southeast of the town of Twisp; E on SR 20, past Loup Loup Summit, to the SR 20 bridge crossing over the Okanogan River at the town of Okanogan; SE on the said bridge to the Okanogan River; S along the Okanogan River to the Columbia River (Douglas-Okanogan county line); W along the Columbia River (Douglas-Okanogan county line) to a point on the county line due east of the US Hwy (US) 97 bridge crossing the mouth of the Methow River at the town of Pateros; SE on US 97 to SR 153; NW and N on SR 153 to SR 20, southeast of the town of Twisp, and the point of beginning.

GMU 242-ALTA (Okanogan Co):

Beginning at the junction of the Sawtooth Ridge line (Chelan-Okanogan county line) and US Forest Service (USFS) Trail 432 at Twisp Pass; E on

USFS Trail 432 to Twisp River Rd at the Roads End Campground; E on the Twisp River Rd (USFS Rd 4440, USFS Rd 44,) to State Route (SR) 20 at the town of Twisp; S and E on SR 20 to SR 153; S and SE on SR 153 to US Hwy (US) 97; N on the US 97 to the bridge crossing the mouth of the Methow River at the town of Pateros; E from the US 97 bridge to the Douglas-Okanogan county line in Lake Pateros (Columbia River); S along Douglas-Okanogan county line in Lake Pateros to Wells Dam; SE from Wells Dam, along the dam's service road to Azwell Rd; NW on Azwell Rd to US 97; S on US 97 to Apple Acres Rd; W on Apple Acres Rd to Antoine Creek Rd; NW on the Antoine Creek Rd to USFS Rd 8140; NW on USFS Rd 8140 to USFS Rd 8020 (Manastash Ridge); N on USFS Rd 8020 to the Sawtooth Ridge line (Chelan-Okanogan county line) at Fox Peak; NW on the Sawtooth Ridge line to its intersection with USFS Trail 432 at Twisp Pass and the point of beginning.

GMU 243-MANSON (Chelan Co):

Beginning at the Chelan River in the town of Chelan, northwest to Lake Chelan; NW along the south shore of Lake Chelan to the Stehekin River; SE along the north shore of Lake Chelan to the Lake Chelan National Recreation boundary; NE along the National Recreation Area boundary to Sawtooth Ridge; SE along Sawtooth Ridge line (Chelan-Okanogan county line) to US Forest Service (USFS) Rd 8020 (Cooper Mtn Rd) at Fox Peak; SE on USFS Rd 8020 to USFS Rd 8140 (Antoine Creek Rd); SE on USFS Rd 8140 to Apple Acres Rd; NE on Apple Acres Rd to US Hwy (US) 97; NE on US 97 to Azwell Rd; SE on Azwell Rd to the Wells Dam service road; NE on the said service road to Wells Dam on the Columbia River; SW down the Columbia River (Chelan-Douglas county line) to the Chelan River; NW up the Chelan River to the town of Chelan and the point of beginning.

GMU 244-CLARK (Chelan Co):

Beginning at the mouth of Stehekin River on Lake Chelan; SE along the south shore of Lake Chelan to the Glacier Peak Wilderness boundary at Bearcat Ridge; S, W and N on the Glacier Peak Wilderness boundary to the US Forest Service (USFS) Trail 2000 (Pacific Crest National Scenic Trail) at Kodak Peak; N on the (USFS) Trail 2000 to North Cascades National Park; N and E on the North Cascades National Park boundary to Lake Chelan National Recreation boundary at Hock Mountain; S along the Lake Chelan National Recreation Area boundary to the north shore of Lake Chelan; NW along the north shore of Lake Chelan to the Stehekin River and the point of beginning.

GMU 245-CHIWAHA (Chelan Co):

Beginning on US Forest Service (USFS) Trail 2000 (Pacific Crest National Scenic Trail) and the Glacier Peak Wilderness boundary at Kodak Peak; SE and NE on the Glacier Peak Wilderness Area boundary to the Entiat River; SE down the Entiat River to USFS Rd 5700 (Mad River Rd) at the town of Ardenvoir; NW on USFS Rd 5700 to the USFS Rd 5800; SW on USFS Rd 5800 to USFS Rd 7520 (Eagle Creek Rd) at French Corral; SW on USFS Rd 7520 to State Route (SR) 209 (Chumstick Hwy), north of Leavenworth;

S on SR 209 (Chumstick Hwy) to US Hwy (US) 2; W and N on US 2 to USFS Trail 2000 (Pacific Crest National Scenic Trail) at Stevens Pass; N on USFS Trail 2000 to Glacier Peak Wilderness boundary at Kodak Peak and the point of beginning.

GMU 246-SLIDE RIDGE (Chelan Co):

Beginning on the south shore of Lake Chelan at the Glacier Peak Wilderness boundary at Bearcat Ridge; SE along the south shore of Lake Chelan to Twenty-five Mile Creek; SW up Twenty-five Mile Creek to US Forest Service (USFS) Rd 8410 (Slide Ridge Rd); S and E on USFS Rd 8410 (Slide Ridge Rd) to USFS Trail 1448, at Stormy Mountain; NW on USFS Trail 1448 to USFS Trail 1445 (Fourmile Ridge Trail); W on USFS Trail 1445 to USFS Trail 1443; W on USFS Trail 1443 to Lake Creek; SW down Lake Creek to the Entiat River; NW up the Entiat River to the Glacier Peak Wilderness Area boundary; NE on the Glacier Peak Wilderness boundary to south shore of Lake Chelan at Bearcat Ridge and the point of beginning.

GMU 247-ENTIAT (Chelan Co):

Beginning at Twenty-five Mile Creek on the south shore of Lake Chelan; SE along the south shore of Lake Chelan to the Chelan River; SE down the Chelan River to the Columbia River (Chelan-Douglas county line); SW along the Columbia River (Chelan-Douglas county line) to the mouth of the Entiat River; NW up the Entiat River to Lake Creek; NE up Lake Creek to US Forest Service (USFS) Trail 1443; E on USFS Trail 1443 to USFS Trail 1445 (Fourmile Ridge Trail); E on USFS Trail 1445 to USFS Trail 1448; SE on USFS Trail 1448 to the USFS Rd 8410 (Slide Ridge Rd) at Stormy Mountain; N on USFS Rd 8410 to Twenty-five Mile Creek; N down Twenty-five Mile Creek to the south shore of Lake Chelan and the point of beginning.

GMU 248-BIG BEND (Douglas & Grant cos.):

Beginning on State Route (SR) 17 at the Chalk Hills Rd (K NE Rd); N on the Chalk Hills Rd (K NE Rd, L NE Rd) NE to the first intermittent stream crossed in Section 30, T30N, R27E; N on the first intermittent stream crossed in Section 30 T30N, R27E by the Chalk Hills Rd (L NE Rd) to the Columbia River; E up the Columbia River to the east end of the Grand Coulee Dam; W on the Grand Coulee Dam causeway access road (access restricted) to SR 155; SW on SR 155 to SR 174 at the town of Grand Coulee; NE on SR 174 to the Grand Coulee Dam feeder canal; SW up the Grand Coulee Dam feeder canal to Banks Lake; S along the west shore of Banks Lake to a point due east from Mold Rd (Rd 9 NE); W from the point due east of Mold Rd on the west shore of Banks Lake to Mold Rd (Rd 9 NE); W on Mold Rd (Rd 9 NE) to SR 17; N along SR 17 to SR 172; W on SR 172, through the town of Mansfield, to Bridgeport Hill Rd (Road B NE); N on the Bridgeport Hill Rd (Road B NE) to SR 17; E on SR 17 to the Chalk Hills Rd (K NE Rd) and the point of beginning.

GMU 249-ALPINE (Kittitas & Chelan cos.):

Beginning on US Forest Service (USFS) Trail 2000 (Pacific Crest National Scenic Trail) and the Alpine Lakes

Wilderness boundary near Josephine Lake south of Stevens Pass; E, S, and W on the Alpine Lakes Wilderness boundary to USFS Trail 2000 (Pacific Crest National Scenic Trail) near Kendall Peak Lake; N on USFS Trail 2000 to the Alpine Lakes Wilderness boundary near Josephine Lake and the point of beginning.

GMU 250-SWAKANE (Chelan Co):

Beginning at the intersection of US Hwy (US) 2 and State Route (SR) 209 (Chumstick Hwy); SE on US 2 to the Columbia River (Chelan-Douglas county line); NE on Chelan-Douglas county line (in the Columbia River) to the Entiat River; NW up the Entiat River to US Forest Service (USFS) Rd 5700 (Mad River Rd) at the town of Ardenvoir; N on USFS Rd 5700 to USFS Rd 5800; SW on USFS Rd 5800 to USFS Rd 7520 at French Corral; S on USFS Rd 7520 to USFS Rd 7520 (Eagle Creek Rd); SW on USFS Rd 7520 to SR 209 (Chumstick Hwy); S on SR 209 to US 2 and the point of the beginning.

GMU 251-MISSION (Kittitas & Chelan cos.):

Beginning at US Hwy (US) 2 and the Columbia River (Chelan-Douglas county line); S down the Columbia River (Chelan-Douglas county line) to Tarpiscan Creek; W up Tarpiscan Creek to North Fork Tarpiscan Creek; W up North Fork Tarpiscan Creek to WA Dept of Fish and Wildlife (WDFW) 14 Rd (Tarpiscan Rd); N approximately 100 feet on WDFW 14 Rd to WDFW 10.10 Rd (North Fork Creek Rd); W along WDFW 10.10 Rd to the WDFW 10 Rd (Colockum Rd); W along the WDFW 10 Rd to WDFW 9 Rd (Naneum Ridge Rd); NW on WDFW 9 Rd to Naneum Ridge (Chelan-Kittitas county line) at Wenatchee Mountain; NW along Naneum Ridge, past Mission Peak, to US Forest Service (USFS) Rd 9712 (Liberty-Beehive Rd); NW on USFS Rd 9712 to USFS Rd 9716; N on USFS Rd 9716 to US 97 at Swauk Pass; NW on the Wenatchee Mountain Range divide (Kittitas-Chelan county line) to the Alpine Lakes Wilderness Area boundary near Navaho Peak; N and E on Alpine Lakes Wilderness Area boundary to USFS Trail 2000 (Pacific Crest National Scenic Trail); N on USFS Trail 2000 to US 2; E on US 2 to the Columbia River (Chelan-Douglas county line) and the point of beginning.

GMU 254-SAINT ANDREWS (Douglas & Grant cos.):

Beginning at the intersection of Main St and E Railroad Ave (both State Route (SR) 172) in the town of Mansfield; NE on Railroad St to SR 172 (Road 14 NE); E on SR 172 to SR 17; S on SR 17 to Mold Rd (Rd 9 NE); E on the Mold Rd (Rd 9 NE) to the road's end; due E from the end of Mold Rd (Rd 9 NE) to the western shore of Banks Lake; S along the west shore of Banks Lake to US Hwy (US) 2; W on US 2 to SR 172; N on SR 172 (Road C NW) and E (Road 14 NW, Road 14 NE) on SR 172 to Main St (SR 172) at the town of Mansfield; SE on Main St to E Railroad Ave and the point of beginning.

GMU 260-FOSTER CREEK (Douglas Co):

Beginning at the town of Brewster and the Columbia River (Douglas-Okanogan county line); E on the Columbia River (Douglas-Okanogan county line),

past the town of Bridgeport to the first intermittent stream crossed in Section 30, T30N, R27E by Chalk Hills Rd (Rd L NE); S up the first intermittent stream crossed in Section 30, T30N, R27E by Chalk Hills Rd to the Chalk Hills Rd (L NE Rd); E and S on Chalk Hills Rd (Rd L NE, Rd K NE) to State Route (SR) 17; W on SR 17 to Bridgeport Hill Rd; S on Bridgeport Hill Rd to Dyer Hill Rd (N Division Rd); W and N on Dyer Hill Rd (N Division Rd, Rd 20 NE) to NW on Old Dyer Rd at the town of Dyer; W on Cold Springs Rd (Rd 25 NW) to Bonita Flats Rd; W from the intersection of Bonita Flats Rd and Cold Springs Rd to the Douglas-Okanogan county line on the Columbia River; N up the Columbia River (Douglas-Okanogan county line) to town of Brewster and the point of beginning.

GMU 262-WITHROW (Douglas Co):

Beginning at Cold Springs Rd (Rd 25 NW) and the Old Dyer Rd at the town of Dyer; SE on the Old Dyer Rd (North Division Rd, R 20 NE); SE on Dyer Hill Rd to Bridgeport Hill Rd (B NE Rd); S on the Bridgeport Hill Rd to State Route (SR) 172; W and S on SR 172 (Rd 14 NW, Rd C NW) to US Hwy (US) 2; W on US 2, through the town of Douglas, to E Poplar St in the town of Waterville; W on E Poplar to N Chelan Ave; S on N Chelan Ave to W Locust St; W on W Locust St to S Central Ave; S on S Central Ave to W Elm St; W on W Elm St to US 2; W on US 2 to the Columbia River at the town of Orondo then west to the Chelan-Douglas county line in the Columbia River; N up the Columbia River (Chelan-Douglas, Okanogan-Douglas county line), past the Wells Dam, to the point due west of the intersection of Bonita Flats Rd and Cold Springs Rd (Rd 25 NW) at the end of Bonita Flats Rd; E to said intersection; NE on the Cold Springs Rd to Old Dyer Rd at the town of Dyer and the point of beginning.

GMU 266-BADGER (Douglas Co):

Beginning at US Hwy (US) 2 at the town of Orondo; E on US 2 to W Elm St at the town of Waterville; E on W Elm St to S Central Ave; N on S Central Ave to W Locust St; E on W Locust St to N Chelan Ave; N on N Chelan Ave to E Poplar St; E on Poplar St to US 2; E on US 2, through the town of Douglas, to Westerman Rd (Rd K SW); S on Westerman Rd (K SW Rd) to Alstown Cutoff Rd W (Rd 3 SW); W and S on Alstown Cutoff Rd to Alstown Rd W (Rd 4 SW), at the town of Alstown; W on Alstown Rd W to Titchenal Canyon Rd; SW on Titchenal Canyon Rd to Rock Island Grade Rd; SW on Rock Island Grade Rd to the Columbia River (Chelan-Douglas county line) at the Rock Island Dam; N up the Columbia River (Chelan-Douglas county line), through the town of Wenatchee, to a point in the Columbia River due west of the town of Orondo; E to US 2 at the town of Orondo and the point of beginning (includes Turtle Rock Island).

GMU 269-MOSES COULEE (Douglas & Grant cos.):

Beginning on US Hwy (US) 2 and the Westerman Rd (Rd K SW); E on US 2 to the Moses Coulee Rd; S on Moses Coulee Rd to Coulee Meadows Rd; S on Coulee Meadows Rd to Sagebrush Flats Rd NW at the Douglas-Grant county line; S on Sagebrush Flats Rd J to Rd NW; S on J Rd NW to Overen Rd

(Rd 20 NW); SW on Overen Rd NW to Baird Springs Rd NW; SW on Baird Springs Rd NW, across State Route 28, to Crescent Bar Rd NW; S along Crescent Bar Rd NW to the Crescent Bar boat launch on the Columbia River; W from the Crescent Bar boat launch to the Douglas-Kittitas county line on the Columbia River; N up the Columbia River (Douglas-Kittitas county line) to Rock Island Grade Rd at the Rock Island Dam; N on Rock Island Grade Rd to Titchenal Canyon Rd; N on Titchenal Road Canyon Rd to Alstown Rd W (Rd 3 SW); E on Alstown Rd W to Alstown Cutoff Rd (Rd 3 SW), at the town of Alstown; N and E on Alstown Cutoff Rd to Westerman Rd (Rd K SW); N on Westerman Rd to US 2 and the point of beginning.

GMU 272-BEEZLEY (Grant, Lincoln, & Douglas cos.):

Beginning at the junction of State Route (SR) 155 and SR 174 in the town of Grand Coulee; SE on SR 174 to NE Grand Coulee Hill Rd NE; S on Grand Coulee Hill Rd NE to 52 Rd NE; E and S on 52 Rd NE to W Rd NE; S on W Rd NE to 51 Rd NE; E on 51 Rd NE to Peterson Rd; S on Peterson Rd to Douglas Rd; E on Douglas Rd to Old Coulee Rd; S on Old Coulee Rd to N 3rd St, at the town of Almira; S on N 3rd St to Main St; E on Main St to SR 2; E on SR 2 to Kiner Rd; S on Kiner Rd to X Rd NE; S on X Rd NE to W Rd NE, at the town of Marlin; S on W Rd NE to North Frontage Rd E; W on North Frontage Rd E to U Rd; S on U Rd to Interstate Hwy (I)-90; W on I-90 to the Columbia River (Grant-Kittitas county line), at the Vantage Bridge; N up the Columbia River (Grant-Kittitas county line) to a point due west of Crescent Bar boat launch; E from the Grant-Kittitas county line on the Columbia River to the Crescent Bar boat launch and Crescent Bar Rd; N on Crescent Bar Rd to Baird Springs Rd NW at SR 28; NE on Baird Springs Rd NW to Overen Rd NW; NE on Overen Rd NW to J Rd NW; N on J Rd NW to Sagebrush Flats Rd NW; N on Sagebrush Flats Rd NW to Coulee Meadows Rd at the Grant-Douglas county line; N on Coulee Meadows Rd to the Moses Coulee Rd; N on the Moses Coulee Rd to US Hwy (US) 2; E on US 2 to the west shore of Banks Lake; N along the west shore of Banks Lake to the feeder canal for the Grand Coulee Dam; NE along the feeder canal to SR 174; SW on SR 174 to SR 155 and the point of beginning.

GMU 278-WAHLUKE (Grant, Franklin, & Adams cos.):

Beginning at Interstate (I)-90 and the Columbia River (Grant-Kittitas county line) at the Vantage Bridge; NE and E on I-90 to Beverly Burke Rd; S on Beverly Burke Rd to Frenchman Hills Rd; E on Frenchman Hills Rd to State Route (SR) 262; E on SR 262 to SR 17; N on SR 17 to I-90; E on I-90 to Rd U SE; S on Rd U SE which turns into Booker Rd at the Grant-Adams county line; S on Booker Rd to SR 26; W on SR 26 to SR 17; S on SR 17 to Scootney Rd; SW on Scootney Rd to Mail Rd; W on Mail Rd to Muse Rd; W on Muse Rd to SR 24; W on SR 24 to the Columbia River (Benton-Grant county line) at the Vernita Bridge; W and N along the Columbia River (Benton-Grant, Yakima-Grant, and Kittitas-Grant county lines) to I-90 at the Vantage Bridge and the point of beginning.

GMU 284-RITZVILLE (Adams, Grant, Lincoln, & Whitman cos.):

Beginning at Interstate (I)-90 and Rd U NE; N on Rd U NE to North Frontage Rd; E on North Frontage Rd to Rd W NE; N on Rd W NE to Rd 12 NE; E on Rd 12 NE to Davis Rd; E on Davis Rd to Marcellus Rd; S on Marcellus Rd to Tokio Rd; E on Tokio Rd to Danekas Rd; E on Danekas Rd to I-90; NE on I-90 to State Route (SR) 23; S on SR 23 to Lamont Rd; SW on Lamont Rd to Revere Rd; S on Revere Rd to Jordan-Knott Rd; S on Jordan-Knott Rd to Rock Creek; S down Rock Creek to the Palouse River; S and W down the Palouse River to Old SR 26, west of the town of Hooper; W on Old SR 26, across the Palouse River to SR 26; W on SR 26 to Booker Rd; N on Booker Rd which turns into Rd U SE at the Adams-Grant county line; N on Rd U SE to I-90 and point of beginning.

GMU 290-DESERT (Grant Co):

Beginning at Interstate Hwy (I)-90 and Beverly Burke Rd SW, SW of the town of George; E on I-90 to State Route (SR) 17; S on SR 17 to SR 262; W on SR 262 to Frenchman Hills Rd SW; W on Frenchman Hills Rd SW to Beverly Burke Rd SW; N along Beverly Burke Rd SW to I-90 and the point of beginning.

GMU 328-NANEUM (Kittitas & Chelan cos.):

Beginning on US Hwy (US) 97 and US Forest Service (USFS) Rd 9716 at Blewett Pass; E on USFS Rd 9716 to USFS Rd 9712 (Liberty-Beehive Rd); E on USFS Rd 9712 to the Naneum Ridge (Chelan-Kittitas county line) at the west boundary of Section 22, T21N, R19E; SE along the Naneum Ridge (Chelan-Kittitas county line), past Mission Peak, to Naneum Ridge Rd (WA Dept of Fish and Wildlife (WDFW) Rd 9) at Wenatchee Mountain; SE on Naneum Ridge Rd (WDFW Rd 9) to Colocum Rd (WDFW 10 Rd); S on Colocum Rd (WDFW 10 Rd) to the North Branch Canal; NW along the North Branch Canal to Lower Green Canyon Rd; S on Lower Green Canyon Rd to US 97; N on US 97 to Blewett Pass and the point of beginning.

GMU 329-QUILOMENE (Kittitas & Chelan cos.):

Beginning on the Columbia River at the mouth of Tarpiscan Creek; E from Tarpiscan Creek to the Douglas-Kittitas county line on the Columbia River; S along the Columbia River (Douglas-Kittitas county line) to a point north of the east point of the Cape Horn cliffs in the center of sec. 16 T20N R22E; S from the Columbia River (Douglas-Kittitas county line) to the east point of the Cape Horn cliffs in the center of sec. 16 T20N R22E; SW up slope to the cliff's rim overlooking West Bar; SE along the rim of the cliffs overlooking West Bar until the cliffs diminish near the section line dividing sections 25 and 26 in T20N, R22E; Continue E about 400 feet to WA Dept of Fish and Wildlife (WDFW) 14.17 Rd; S and W along WDFW 14.17 Rd to WDFW 14 Rd; S on WDFW 14 Rd to Tekison Creek; S and E along Tekison Creek its mouth on the Columbia River; E from Tekison Creek to the Grant-Kittitas county line on the Columbia River; S along Columbia River (Grant-Kittitas county line) to Interstate Hwy (I)-90 bridge at the town of Vantage; W along I-90

to North Branch Canal; N on North Branch Canal to Colocum Rd (WDFW 10 Rd); N on Colocum Rd to (WDFW 10.10 Rd); E on WDFW 10.10 Rd to Tarpiscan Rd (WDFW 14 Rd); S on Tarpiscan Rd (I) to Tarpiscan Creek; E down Tarpiscan Creek to its mouth on the Columbia River and the point of beginning.

GMU 330-West Bar (Kittitas Co):

Beginning on the Columbia River at the east point of the Cape Horn cliffs in the center of sec. 16 T20N R22E; SW up the slope to up the rim of the cliffs overlooking West Bar; SE along the rim until the cliff diminishes near the section line of 25 and 26 in T20N, R22E; Continue E about 400 feet to WA Dept of Fish and Wildlife (WDFW) 14.17 Rd; S and W on WDFW 14.17 Rd to WDFW 14 Rd; S on WDFW 14 Rd to Tekison Creek; E and S down Tekison Creek to its mouth on the Columbia River; E from Tekison Creek to the Kittitas-Grant county line on the Columbia River; N and W along the Columbia River (Kittitas-Grant then Kittitas-Douglas county lines) to a point north of the east point of the Cape Horn cliffs in the center of sec. 16 T20N R22E; S from the aforesaid point in the Columbia River to the east point of the Cape Horn cliffs and the point of beginning.

GMU 334-ELLENSBURG (Kittitas Co):

Beginning on US Hwy (US) 97 and Lower Green Canyon Rd; N on Lower Green Canyon Rd to North Branch Canal; N, E and S along North Branch Canal to Interstate Hwy (I)-90 and the Yakima Training Center boundary; S and W along the Yakima Training Center boundary to I-82; N on I-82 to Thrall Rd; W on Thrall Rd to Wilson Creek; S down Wilson Creek to Yakima River; N up Yakima River to Umtanum Rd; S on Umtanum Rd to the South Branch Extension Canal; W on South Branch Extension Canal to Bradshaw Rd; W on Bradshaw Rd to the elk fence; N along the elk fence to Taneum Creek; NE down Taneum Creek to the Yakima River; NE down the Yakima River to Thorp Hwy; NW along the Thorp Hwy to State Route (SR) 10; SE on SR 10 to US 97 junction; N on US 97 to Lower Green Canyon Rd and point of beginning.

GMU 335-TEANAWAY (Kittitas Co):

Beginning at Interstate Hwy (I)-90 and US Forest Service (USFS) Trail 2000 (Pacific Crest National Scenic Trail) at Snoqualmie Pass; N on USFS Trail 2000 to the Alpine Lakes Wilderness boundary; E on the Alpine Lakes Wilderness boundary to the Chelan-Kittitas county line which is the Wenatchee Mountain Range Divide; E on the Wenatchee Mountain Range Divide to US Hwy (US) 97 at Blewett Pass; S on US 97 to State Route (SR) 10; N and W on SR 10 to Thorp Hwy; SE on Thorp Hwy to Yakima River; SW up the Yakima River to Taneum Creek; SW up Taneum Creek to I-90; W on I-90 to USFS Trail 2000 at Snoqualmie Pass and the point of beginning.

GMU 336-TANEUM (Kittitas Co):

Beginning at US Forest Service (USFS) Trail 2000 (Pacific Crest National Scenic Trail) and Interstate Hwy (I)-90 at Snoqualmie Pass; E on I-90 to Taneum Creek; W up Taneum Creek to the south fork of

Taneum Creek; W up the south fork of Taneum Creek to USFS Trail 1367; W on USFS Trail 1367 to USFS Trail 1363 (Peaches Ridge Trail); S on US Forest Trail 1363 to USFS Trail 1388; W on USFS Trail 1388 to USFS Trail 2000 to Blowout Mountain; N on USFS Trail 2000 to Cedar River Watershed boundary; N on Cedar River Watershed boundary to USFS Trail 2000; N on USFS Trail 2000 to I-90 at Snoqualmie Pass and the point of beginning.

GMU 340-MANASTASH (Kittitas Co):

Beginning at Interstate Hwy (I)-82 and State Route (SR) 821; N on SR 821 to SR 823; W on SR 823 to Yakima River; N up Yakima River to Umtanum Creek; W up Umtanum Creek to Wenas Rd; W and S along Wenas Rd to Audubon Rd; NW along Audubon Rd to North Fork Wenas Creek at the junction of WA Dept of Natural Resources (DNR) W5200 Rd; NW on North Fork Wenas Creek to US Forest Service (USFS) Rd 1701; USFS Rd 1701 to (USFS) Trail 694; NW on USFS Trail 694 and Manastash Ridge to end of USFS Trail 694; NW on Manastash Ridge to USFS Trail 1388; NW along USFS Trail 1388 to USFS Trail 1363 (Peaches Ridge Trail); N and E along USFS Trail 1363 to USFS Trail 1367; SE along USFS Trail 1367 to South Fork Taneum Creek; E down the South Fork Taneum Creek to Taneum Creek; E down Taneum Creek to the elk fence; SE along the elk fence to Bradshaw Rd; E on Bradshaw Rd to South Branch Extension Canal; SE along the South Branch Extension Canal to Umtanum Rd; N on Umtanum Rd to Yakima River; S down the Yakima River to Wilson Creek; NE up Wilson Creek to Thrall Rd; E on Thrall Rd to I-82; SE and SW on I-82 to SR 821 and the point of beginning.

GMU 342-UMTANUM (Kittitas & Yakima cos.):

Beginning at US Forest Service (USFS) Rd 1701 and North Fork Wenas Creek; S on North Fork Wenas Creek to WA Dept of Natural Resources (DNR)W5000 Rd at the junction with DNR W5200 Rd; SE on W5000 Rd to the Audubon Rd; SE on the Audubon Rd to Wenas Rd; NE on Wenas Rd to Umtanum Creek; E down the Umtanum Creek to the Yakima River; S down the Yakima River to Interstate Hwy (I)-82; SE on I-82 to US Hwy (US) 12 at the city of Yakima; NW on US 12 to State Route (SR) 410; NW on SR 410 (as it existed prior to 2009 landslide) to USFS Rd 1701; N on USFS Rd 1701 to North Fork Wenas Creek and the point of beginning.

GMU 346-LITTLE NACHES (Yakima & Kittitas cos.):

Beginning at US Forest Service (USFS) Rd 1388 and USFS Trail 2000 (Pacific Crest National Scenic Trail); SE on USFS Rd 1388 and Manastash Ridge to the end of USFS Rd 1388; SE on Manastash Ridge to USFS Trail 694; E on USFS Trail 694 to USFS Rd 1701; S on USFS Rd 1701 to State Route (SR) 410; NW and SW on SR 410 to Mount Rainier National Park boundary near Chinook Pass; N on the National Park boundary to the Pierce-Yakima county line (Cascades Mountain Range Crest) in T17N, R10E, Sec 35; NE on the Pierce-Yakima county line to USFS Trail 2000 in T17N, R10E, Sec 36; N on USFS Trail 2000 to USFS Rd 1388 and the point of beginning.

GMU 352-NILE (Yakima Co):

Beginning on the US Forest Service (USFS) Rd 1800 and State Route (SR) 410; E and SE on SR 410 (as it existed prior to the 2009 landslide) to the lower Nile Rd (south SR 410 detour); W and N on the Nile Rd to USFS Rd 1500 (Clover Springs Rd); W on USFS Rd 1500 to USFS Rd 1502 (McDaniel Lake Rd); W on the USFS Rd 1502 to Rattlesnake Creek; N down Rattlesnake Creek to the North Fork of Rattlesnake Creek; W up the North Fork of Rattlesnake Creek to USFS Trail 973 (Richmond Mine Trail); N on USFS Trail 973 to USFS Rd 1800 (Bumping Lake Rd); N on the USFS Rd 1800 to SR 410 and the point of beginning.

GMU 356-BUMPING (Yakima Co):

Beginning at the Mount Rainier National Park boundary and State Route (SR) 410 at Chinook Pass; NE on SR 410 to US Forest Service (USFS) Rd 1800 (Bumping Lake Rd); SW on the USFS Rd 1800 to USFS Trail 973 (Richmond Mine Trail); SE on USFS Trail 973 to the north fork of Rattlesnake Creek; SE down the north fork of Rattlesnake Creek to USFS Rd 1502 (McDaniel Lake Rd); SE on USFS Rd 1502 to USFS Rd 1500; S on USFS Rd 1500 to US Hwy (US) 12; W on US 12 to USFS Trail 2000 (Pacific Crest National Scenic Trail) at White Pass; N on the USFS Trail 2000 to the Mount Rainier National Park boundary in T15N, R11E, Sec 20; N on the National Park boundary to SR 410 at Chinook Pass and the point of beginning.

GMU 360-BETHEL (Yakima Co):

Beginning on State Route (SR) 410 (as it existed prior to 2009 landslide) and lower Nile Rd; SE on SR 410 to US Hwy (US) 12; SW on US 12 to US Forest Service (USFS) Rd 1500 (Bethel Ridge Rd); N and E on USFS Rd 1500 to Nile Rd; SE on Nile Rd (New SR 410) to south SR 410 detour and the point of beginning.

GMU 364-RIMROCK (Yakima Co):

Beginning on US Forest Service (USFS) Trail 2000 (Pacific Crest National Scenic Trail) and US Hwy (US) 12 at White Pass; E on US 12 to USFS Rd 1302; SW on USFS Rd 1302 (WA Dept of Natural Resources (DNR) C3000 Rd) to Jump Off; SW from Jump Off along the crest of Divide Ridge to Darland Mountain; SW from Darland Mountain on USFS Trail 615 and Klickton Divide to where USFS Trail 615 ends; SW along the Klickton Divide to Spenser Point; NW on the Yakama Indian Reservation boundary from Spenser Point to the USFS Trail 2000; N on the USFS Trail 2000 to US 12 at White Pass and the point of beginning.

GMU 368-COWICHE (Yakima Co):

Beginning on US Hwy (US) 12 to US Forest Service (USFS) Rd 1302; NE and SE on US 12 to Interstate Hwy (I)-82; NW on I-82 to the Yakima River; S down the Yakima River to Ahtanum Creek; W and NW on the Yakama Indian Reservation boundary to Reservation Creek and the main divide between the Diamond Fork and Ahtanum Creek drainages; N along the aforementioned divide to Darland Mountain; NE along the crest of Divide Ridge to Jump Off and USFS Rd 1302 (WA Dept of Natural Resources (DNR) C3000); NE on USFS Rd 1302 to US 12 and the point of beginning.

GMU 371-ALKALI (Kittitas & Yakima cos.):

Beginning at the Vantage Bridge where Interstate Hwy (I)-90 crosses the Columbia River; S down the Columbia River (Kittitas-Grant and Grant-Yakima county line) to the Priest Rapids Dam; NW on the southern shore of the Columbia River (Priest Rapids Lake) to the Yakima Training Center boundary; S and W along the Yakima Training Center boundary to the main gate on Firing Center Rd; W along Firing Center Rd to I-82; N along I-82 to Yakima Training Center boundary at Vanderbilt Gap; N and E along the Yakima Training Center boundary to I-90; E on I-90 to the Vantage Bridge on Columbia River and the point of beginning.

GMU 372 RATTLESNAKE HILLS (Benton & Yakima cos.):

Beginning at southern corner of Yakima Training Center border on the Columbia River, northwest of the Priest Rapids Dam; SE on the southern shore of the Columbia River (Priest Rapids Lake) to the Priest Rapids Dam; E along the Columbia River (Yakima-Grant, Grant-Benton county lines) to the Vernita Bridge on State Route (SR) 24; E and S down the Columbia River (Grant-Benton then Benton-Franklin county line) to the mouth of the Yakima River; NW up the Yakima River to SR 823 south of the town of Pomona; E along SR 823 to SR 821; SE on SR 821 to Firing Center Rd at Interstate Hwy (I)-82; E on Firing Center Rd to the main gate of the Yakima Training Center; S and E along the Yakima Training Center boundary to southern corner of the Yakima Training Center boundary on the Columbia River and the point of beginning.

GMU 373-HORSE HEAVEN (Benton & Yakima cos.):

Beginning at the mouth of the Yakima River and Columbia River; SE down the Columbia River (Franklin-Benton and Benton-Walla Walla county lines) to the Washington-Oregon state line; W on the Columbia River (Washington-Oregon state line) from the southern junction of the Benton-Walla Walla county lines to Alder Creek (including all islands in the Columbia River north of the Oregon state line and between Alder Creek and the junction of the Benton-Walla Walla county line); N on Alder Creek to State Route (SR) 14; E on SR 14 to Alderdale Rd; N on the Alderdale Rd to Ridge Rd; W and S on Ridge Rd to Donaho Rd; W on Donaho Rd to Mabton-Bickleton Rd (Glade Rd); N on Mabton-Bickleton Rd to the power transmission lines; SW on the power transmission lines to the power line access road in Section 3, T6N, R20E; N on power line access road to Yakama reservation Road 272 at the Yakama Indian reservation boundary; NE on the Yakama Indian reservation boundary to the Mabton-Sunnyside Rd; N on the Mabton-Sunnyside Rd to the Yakima River; E along the Yakima River the point of beginning.

GMU 379-Ringold (Franklin, Grant, & Adams cos.):

Beginning at the Vernita Bridge on State Route (SR) 24 and the west shore of the Columbia River (Grant-Benton county line); N and E on SR 24 to Muse Rd; E on Muse Rd to Mail Rd; E on Mail Rd

to Scootney Rd; N on Scootney Rd to SR 17; S on SR 17 to US Hwy (US) 395; S on US 395 through Pasco (via westbound Interstate Hwy (I)-182) to the US 395 Blue Bridge and the Franklin-Benton county line in the Columbia River; W and N along the Columbia River (Benton-Franklin county line) to the Vernita Bridge and the point of beginning.

GMU 381-Kahlotus (Franklin & Adams cos.):

Beginning at the junction of State Route (SR) 17 and SR 26; E on SR 26 to Old SR 26; E on Old SR 26 to the Palouse River (Whitman-Franklin county line); S down the Palouse River to Snake River (Franklin-Walla Walla county line); W and SW down the Snake River to the Columbia River (Franklin-Benton-Walla Walla county line junction); NW up the Columbia River (Franklin-Benton county line) to the US Hwy (US) 395 Blue Bridge; N on US 395 through Pasco (via eastbound Interstate Hwy (I)-182) to SR 17; N on SR 17 to the SR 26 junction and the point of beginning.

GMU 382-EAST KLICKITAT (Klickitat Co):

Beginning at the US Hwy (US) 97 Bridge on the Columbia River at the town of Maryhill; N on US 97 to the Yakama Indian reservation at Satus Pass; E along the Yakama Indian reservation boundary to Yakama Reservation Rd 272 and the power line access road in Sec 33 T7N; R20E; S and E on the power transmission line access road to the power transmission lines; N and E on the power transmission lines to the Mabton-Bickleton Rd (Glade Rd); S on the Mabton-Bickleton Rd to Donaho Rd; E on Donaho Rd to Ridge Rd; E and N on Ridge Rd to Alderdale Rd; SE and S on Alderdale Rd to State Route (SR) 14; W on SR 14 to Alder Creek; S down Alder Creek to the Columbia River; W down the Columbia River to the US 97 Bridge at the town of Maryhill and the point of beginning including all islands in the Columbia River both north of the Washington-Oregon state line and between Alder Creek and the US 97 Bridge at Maryhill.

GMU 388-GRAYBACK (Klickitat Co):

Beginning at the US Hwy (US) 97 bridge crossing the Columbia River; W down the Columbia River to the mouth of the Klickitat River at the town of Lyle (including all islands in the Columbia River which are both north of the Washington state line and between the US 97 bridge and the Klickitat River); N up the Klickitat River to the Yakama Indian Reservation; E along the southern boundary of the Yakama Indian Reservation to US 97 (Satus Pass Hwy); S on US 97 to US 97 bridge crossing the Columbia River and the point of beginning.

GMU 407-NORTH SOUND (Whatcom, Skagit, Snohomish & King cos.) does not include Guemes Island:

Beginning at the NW corner of Whatcom County line and the US-Canadian border; E on the US-Canadian border to a point due north of Silver Lake Rd; S to Silver Lake Rd; S on Silver Lake Rd to State Route (SR) 542 (Mount Baker Hwy); SW on SR 542 (Mount Baker Hwy) to Mosquito Lake Rd; S on Mosquito Lake Rd to SR 9 (Valley Hwy); S on SR 9 (Valley Hwy) to SR 20 in the town of Sedro-Woolley; W and S on SR 20 to SR 9; S on SR

9 to SR 530 at the town of Arlington; NE on SR 530 to Jim Creek-Trafton Rd at the Trafton School in the town of Trafton; SE along Jim Creek-Trafton Rd (242nd St. NE) to the City of Seattle power transmission line; SW on the transmission line to Jordan Rd in Section 20, T31N, R6E; SE along Jordan Rd to SR 92 at the town of Granite Falls; E on SR 92 to South Alder Ave; S on South Alder Ave to E Pioneer St; E on East Pioneer St to Menzel Lake Rd; SE on Menzel Lake Rd to North Lake Roesiger Rd; S on North Lake Roesiger Rd to South Lake Roesiger Rd; S on South Lake Roesiger Rd to 242nd St SE; S on 242nd St SE to Woods Creek Rd; S on Woods Creek Rd to US Hwy 2 at the town of Monroe; W on US Hwy 2 to SR 203 at the town of Monroe; S on SR 203 to Peoples Creek; W, S and N on Peoples Creek to the Snoqualmie River; N down the Snoqualmie River to the Snohomish River; W down the Snohomish River to its mouth on the Puget Sound; W from the mouth of the Snohomish River to the northern tip of Gedney Island; due W from the northern tip of Gedney Island to a point on the Snohomish-Island county line; N along the Island-Snohomish county line in Possession Sound and Port Susan to Juniper Beach and N through Davis Slough to the Island-Snohomish-Skagit county junction; W and N along Island-Skagit county line through Skagit Bay and W through Deception Pass to San Juan-Skagit county line; N on the San Juan-Skagit county line to a point due West of Kelly's Point on Guemes Island; E from the San Juan-Skagit county line to Bellingham Channel, excluding Guemes Island; N through the middle of Bellingham Channel, then NE from Bellingham Channel to Carter Point on Lummi Island; NW from Carter Point to the Skagit-Whatcom county line; W along Skagit-Whatcom county line to the Whatcom-San Juan county line; NW along the Whatcom-San Juan county line to the US-Canadian border and the point of beginning.

GMU 410-ISLANDS (San Juan & Skagit cos.) excluding Camano, Whidbey, Orcas, San Juan, Lopez, Shaw, Blakely, Decatur Henry, Stuart, and Cypress Islands:

Beginning at the junction of San Juan-Whatcom county lines and the US-Canadian border at the northernmost point in San Juan County; SE on the San Juan-Whatcom county line to the junction of San Juan-Whatcom-Skagit county lines; E on the Skagit-Whatcom county line to the first point where the Skagit-Whatcom county line turns SE; SE from the Skagit-Whatcom county line to Carter Point on Lummi Island; SW down the middle of Bellingham Channel to a point due W of Kelly's Point on Guemes Island and including Cypress Island; W to the Skagit-San Juan county line; S through Rosario Strait on the San Juan-Skagit county line to the San Juan-Skagit-Island county lines; E on the Skagit-Island county line through Deception Pass and S through Skagit Bay to the Island-Snohomish-Skagit county junction; SE on the Island-Snohomish county line through Davis Slough, Juniper Beach, Port Susan, Possession Sound to the Island-Kitsap county line; NW on the Island-Kitsap-Jefferson county lines through Puget Sound, Admiralty Inlet, and the Strait of

Juan De Fuca; W on the Clallam-Jefferson-San Juan county lines to the US-Canadian border; N on the US-Canadian border, through Middle Bank, Haro Strait, and Boundary Pass, to the northernmost corner of San Juan-Whatcom county line and the point of beginning.

GMU 411-ORCAS (San Juan Co):
Includes all of Orcas Island

GMU 412-SHAW (San Juan Co):
Includes all of Shaw Island

GMU 413-SAN JUAN (San Juan Co):
Includes all of San Juan Island

GMU 414-LOPEZ (San Juan Co):
Includes all of Lopez Island

GMU 415-BLAKELY (San Juan Co):
Includes all of Blakely Island

GMU 416-DECATUR (San Juan Co):
Includes all of Decatur Island

GMU 417-CYPRESS (Skagit Co):
Includes all of Cypress Island

GMU 418-NOOKSACK (Whatcom & Skagit cos.):
Beginning at the US-Canadian border and the western border of the North Cascades National Park; S on the North Cascades National Park boundary to Noisy Diobsud Wilderness Area boundary; W and S on Noisy Diobsud Wilderness Area boundary to a point due E of the headwaters of Watson Creek; W to the headwaters of Watson Creek; S down Watson Creek to Thunder Creek; W down Thunder Creek to Baker River Rd; S along Baker River Rd to State Route (SR) 20 at the town of Concrete; W along SR 20 to SR 9 at the town of Sedro-Woolley; N along SR 9 to Mosquito Lake Rd; N on the Mosquito Lake Rd to SR 542 (Mount Baker Hwy); N on SR 542 to the Silver Lake Rd; N on the Silver Lake Rd to its northern most point; N from the Silver Lake Rd to the US-Canadian border; E on the US-Canadian border to the western border of the North Cascades National Park and the point of beginning.

GMU 419-GUEMES ISLAND (Skagit Co):
Includes all of Guemes Island

GMU 420-WHIDBEY ISLAND (Island Co):
Includes all of Whidbey Island

GMU 421-CAMANO ISLAND (Island Co):
Includes all of Camano Island

GMU 422-VASHON-MAURY (King Co):
Includes all of Vashon and Maury Islands

GMU 423-HENRY ISLAND (San Juan Co):
Includes all of Henry Island

GMU 424-STUART ISLAND (San Juan Co):
Includes all of Stuart Island

GMU 426-DIABLO (Skagit & Whatcom cos.):

Beginning at the US-Canadian border and the western boundary of the Ross Lake National Recreation Area; S on the Ross Lake National Recreation Area boundary, across SR 20 (North Cascades Hwy) and Skagit River, then NE and E on the Ross Lake National Recreation Area boundary to a point 2 miles east of Panther Creek, where the recreation boundary connects with the Okanogan National Forest boundary; S on North Cascades National Park boundary to the Skagit-Chelan county line at Fisher Peak; SE along the Skagit-Chelan county line to the US Forest Service (USFS) Trail 2000 (Pacific Crest National Scenic Trail); N on the USFS Trail 2000 to the Pasayten Wilderness boundary at Jim Pass; W along the Pasayten Wilderness boundary to the Ross Lake National Recreation Area boundary; N along the Ross Lake National Recreation Area-Pasayten Wilderness Area boundary to the US-Canadian border; W along the US-Canadian border to the NW corner of the Ross Lake National Recreation Area and the point of beginning.

GMU 437-SAUK (Skagit & Snohomish cos.):

Beginning at the intersection of State Route (SR) 9 and SR 20, W of the town of Sedro-Woolley; E along SR 20 to Baker River Rd at the town of Concrete; N on Baker River Rd to Thunder Creek; E up Thunder Creek to Watson Creek; N up Watson Creek to its headwaters; E from the headwaters of Watson Creek to Noisy Diobsud Wilderness boundary; N and E on Noisy Diobsud Wilderness boundary to North Cascades National Park boundary; S and E along the North Cascades National Park boundary to the Ross Lake National Recreation boundary; S along the Ross Lake National Recreation Area boundary, across the SR 20 (North Cascade Hwy) and the Skagit River, then E along the Ross Lake National Recreation Area boundary to the North Cascades National Park boundary near Big Devil Peak; SE on the North Cascades National Park boundary to the Cascade River Rd; S on Cascade River Rd to US Forest Service (USFS) Rd 1590; S on USFS Rd 1590 to USFS Trail 769 (South Fork Cascade River Trail); S on USFS Trail 769 to the Glacier Peak Wilderness Area boundary; W and S on Glacier Peak Wilderness Area Boundary to the Suiattle River; W down the Suiattle River to the Sauk River; N on the Sauk River to SR 530 (Sauk Valley Rd); S on SR 530 to the town of Darrington; W on SR 530 to SR 9 at the town of Arlington; N on SR 9 to SR 20, W of the town of Sedro-Woolley, and the point of beginning.

GMU 448-STILLAGUAMISH (Snohomish & Skagit cos.):

Beginning at the intersection of State Route (SR) 530 (Arlington-Darrington Hwy) and Jim Creek Rd at the town of Trafton; NE on SR 530 to the town of Darrington, where it is called Seeman St; N on SR 530 (Sauk Valley Rd) to the Sauk River; S on the Sauk River to Suiattle River; E along the Suiattle River to the Glacier Peak Wilderness Area boundary; S on the Glacier Peak Wilderness Area boundary to US Forest Service (USFS) Trail 650, West of June Mountain; W on the (USFS) Trail 650 to (USFS) Trail 1050 (Quartz Creek Trail) at Curry Gap; S on the USFS

Trail 1050 to USFS Rd 6300; E on USFS Rd 6300 to USFS Trail 1051; NE on Trail 1051 to Henry M. Jackson Wilderness boundary; S along the Henry M. Jackson Wilderness boundary to Meadow Creek; S down Meadow Creek to Rapid River; E up Rapid River to USFS Trail 2000 (Pacific Crest National Scenic Trail) at Lake Janus; S on the USFS 2000 to SR 2 at Stevens Pass; W on SR 2 to Woods Creek Rd at the town of Monroe; N on Woods Creek Rd to 242nd St SE; N on 242nd St SE to South Lake Roesiger Rd; N on South Lake Roesiger Rd to North Lake Roesiger Rd; N on North Lake Roesiger Rd to Menzel Lake Rd; N on Menzel Lake Rd to East Pioneer St; W on East Pioneer St to South Alder Ave; N on South Alder Ave to SR 92 (E Stanley St); W on SR 92 to Jordan Rd; NW on Jordan Rd, through the town of Jordan, to the City of Seattle power transmission lines; NE on the transmission lines to Jim Creek-Trafton Rd (242nd St. NE); W on Jim Creek-Trafton Rd to SR 530 at the town of Trafton and the point of beginning.

GMU 450-CASCADE (Skagit & Snohomish cos.):

Beginning on the Glacier Peak Wilderness boundary and Jordan Creek, W of Jordan Lakes; N and E on the wilderness boundary to US Forest Service (USFS) Trail 769; N on USFS Trail 769 to USFS Rd 1590; N on USFS Rd 1590 to the USFS Rd 15 (Cascade River Rd); N on USFS Rd 15 to the North Cascades National Park boundary; E on the North Cascades National Park boundary to USFS Trail 2000 (Pacific Crest National Scenic Trail); S on USFS Trail 2000 to the Rapid River at Lake Janus; NW down the Rapid River to Meadow Creek; N up Meadow Creek to Henry M. Jackson Wilderness Area boundary; N along the Henry M. Jackson Wilderness boundary to USFS Trail 1051; S on USFS Trail 1051 to USFS Rd 6300; W on USFS Rd 6300 to USFS Trail 1050; N on USFS Trail 1050 to USFS Trail 650 at Curry Gap; E on USFS Trail 650 to the Glacier Peak Wilderness boundary west of June Mountain; N on the Glacier Peak Wilderness boundary, across the Suiattle River, to Jordan Creek and the point of beginning.

GMU 454-ISSAQUAH (King & Snohomish cos.) does not include Vashon-Maury Island:

Beginning at the mouth of the Snohomish River at the city of Everett; SE up the Snohomish River to the Snoqualmie River; SE up the Snoqualmie River to Peoples Creek; N, E and S on Peoples Creek to State Route (SR) 203; S on SR 203 to SR 202 (Fall City-Snoqualmie Rd) at the town of Fall City; S on SR 202 (Fall City-Snoqualmie Rd), across the Snoqualmie River, to Preston-Fall City Rd; SW on Preston-Fall City Rd to SE 82nd St at the town of Preston; E on SE 82nd St to Interstate Hwy (I)-90; E on I-90 to SR 18; S on SR 18 to the Raging River; SE along the Raging River to Kerriston Rd; S on Kerriston Rd to the City of Seattle Cedar River Watershed boundary; W, S and E along the Cedar River Watershed boundary to the posted GMU 485 boundary encompassing the controlled access portion of the Green River Watershed; W, S and E along the posted GMU 485 boundary encompassing the controlled access portion of the Green River Watershed to USFS Rd 7110 (Weyerhaeuser (Weyco) 5200 line) near Lynn Lake; SW on USFS

Rd 7110 (Weyco 5200 line) to SR 410; W on SR 410 to SR 164 at the city of Enumclaw; W on SR 164 to SR 18 at the city of Auburn; W on SR 18 to SR 99; N on SR 99 to SR 509; W on SR 509 to Redondo Way South; NW on Redondo Way South to the town of Redondo on Puget Sound; SW across East Passage to the Pierce-King county line at the point where the county line turns southeast, northwest of Dash Point; W and N along the King County line excluding Vashon- Maury Island; to the King, Snohomish, and Kitsap counties line junction in the Puget Sound west of Point Wells; N on the Snohomish County line through Possession Sound to a point on the Snohomish County line due west of the northern tip of Gedney Island (Hat Island); E to the northern tip of Gedney Island; E from the northern tip of Gedney Island to the mouth of the Snohomish River and the point of beginning.

GMU 460-SNOQUALMIE (King & Snohomish cos.):

Beginning at State Route (SR) 203 and SR 2 at the town of Monroe; E on SR 2 to US Forest Service (USFS) Trail 2000 (Pacific Crest National Scenic Trail) at Stevens Pass; S on the USFS Trail 2000 to the City of Seattle Cedar River Watershed; W on the Cedar River Watershed boundary to Kerriston Rd; N on Kerriston Rd to the Raging River; W and N along the Raging River to SR 18; N on SR 18 to Interstate Hwy (I)-90; W on I-90 to SE 82nd St at the town of Preston; NE on SE 82nd St to Preston-Fall City Rd; N on the Preston-Fall City Rd to SR 202 (Fall City-Snoqualmie Rd); N on SR 202 (Fall City-Snoqualmie Rd), across the Snoqualmie River, to SR 203; N on SR 203 to SR 2 at the town of Monroe and the point of beginning.

GMU 466-STAMPEDE (King Co):

Beginning on the US Forest Service (USFS) Trail 2000 (Pacific Crest National Scenic Trail) and the east boundary of the City of Seattle Cedar River Watershed; S on the USFS Trail 2000, past Blowout Mountain, to USFS Rd 7038 at its closest point to the USFS Trail 2000 near Windy Gap north of Pyramid Peak; NW on USFS Rd 7038 to USFS Rd 7036; NW on USFS Rd 7036 to USFS Rd 7030; NW on USFS Rd 7030 to USFS Rd 7032; NW on USFS Rd 7032 to USFS Trail 1172; W on USFS Trail 1172 to the posted GMU 485 boundary encompassing the controlled access portion of the Green River Watershed; N, W and E along on the posted GMU 485 boundary encompassing the controlled access portion of the Green River Watershed to the City of Seattle Cedar River Watershed boundary; N along City of Seattle Cedar River Watershed boundary to USFS Trail 2000 and the point of beginning.

GMU 485-GREEN RIVER (King Co):

The area within the posted GMU 485 boundary encompassing the controlled access portion of the Green River Watershed; including the posted southern boundary of the City of Seattle Cedar River Watershed found between the E and W posted GMU 485 boundary lines.

GMU 490-CEDAR RIVER (King Co):

The area within the posted boundary of the city of Seattle's Cedar River Watershed.

GMU 501-LINCOLN (Lewis, Thurston, Pacific, & Grays Harbor cos.):

Beginning at the intersection of Interstate Hwy (I)-5 and State Route (SR) 6; W on SR 6 to Stevens Rd; NW on Stevens Rd to Elk Creek Rd at the town of Doty; W on Elk Creek Rd to Weyerhaeuser (Weyco) 7000 line; W and N on Weyco 7000 line to Weyco 7400 line; N on Weyco 7400 line to Weyco 7050 line; NE on Weyco 7050 line to Weyco 7000 line; NW and N on Weyco 7000 line to the Weyco 7800 line; N on Weyco 7800 line to Weyco 7800 F line; NE on Weyco 7800 F line to Weyco 720 line; E on Weyco 720 line to Weyco 723 line; NW on Weyco 723 line to the Weyco C line; NE on Weyco C line to Garrard Creek Rd; NE on Garrard Creek Rd to South Bank Rd; E on South Bank Rd to North State St; N on North State St to US Hwy (US) 12 at the town of Oakville; E on US 12 to I-5; S on I-5 to SR 6 and point of beginning.

GMU 503-RANDLE (Lewis Co):

Beginning at the intersection of US Hwy (US) 12 and the Rayonier 100 Mainline (Kosmos Rd, Old Champion Haul Rd); E on US 12 to State Route (SR) 131; S on SR 131 to Cispus Rd; E on Cispus Rd to Spears Rd; W on Spears Rd to SR 131; S on SR 131 to US Forest Service (USFS) Rd 25; to US Forest Service (USFS) Rd 25; S on the USFS Rd 25 to the Cispus River; W on the Cispus River to Rayonier 271 line; S on the Rayonier 271 line to the Rayonier 300 line; W on the Rayonier 300 line to the Rayonier 100 line (Kosmos Haul Rd); N on the Rayonier 100 line to US 12 and the point of beginning.

GMU 504-STELLA (Cowlitz Co):

Beginning at the mouth of the Cowlitz River on the Columbia River; W down the Columbia River to the mouth of Germany Creek (including all islands in the Columbia River which are both north of the Washington-Oregon state line and between the Cowlitz River and Germany Creek); N up Germany Creek to State Route (SR) 4; E on SR 4 to Germany Creek Rd; N on Germany Creek Rd to International Paper (IP) 1000 line; N on IP 1000 line to IP 1050 line; E on IP 1050 line to IP 2200 line; E and S on IP 2200 to Woodside Dr; NE on Woodside Dr to Delameter Rd; E on Delameter Rd to the three power lines; N along the three power lines to Weyerhaeuser (Weyco) 9312 line; E on Weyco 9312 line to Growlers Gulch Rd; E on Growlers Gulch Rd to Public Hwy (PH) 10 Rd; E along the Public Hwy (PH) 10 Rd to the A Street bridge over the Cowlitz River at the town of Castle Rock; S down the Cowlitz River to the Columbia River and point of beginning.

GMU 505-MOSSYROCK (Lewis Co):

Beginning on Interstate Hwy (I)-5 and the Cowlitz River; NE up the Cowlitz River to the Mayfield Dam; NE along the south shore of Mayfield Lake to the US Hwy (US) 12 bridge; NE on US 12 to Winston Creek Rd; SE on Winston Creek Rd to Longbell Rd; E on Longbell Rd to Perkins Rd; NE on Perkins Rd to Green Mountain Rd; E on Green Mountain Rd to the outlet of Swofford Pond; E along the Swofford Pond outlet to Riffe Lake; E along the south shore of Riffe Lake to the Cowlitz River; up the Cowlitz River to the Rayonier 100

Mainline (Kosmos Haul Rd); N on the Rayonier 100 Mainline to US 12; W on US 12 to Davis Lake Rd; N and W on Davis Lake Rd to Main St at town of Morton; W on Main St to SR 508; W on SR 508 to Centralia-Alpha Rd; W and N on Centralia-Alpha Rd to Salzer Valley Rd; W on Salzer Valley Rd to Summa St at the town of Centralia; W on Summa St to Kresky Rd; N on Kresky Rd to Tower St; N on Tower St to SR 507; W on SR 507 (Cherry St, Alder St, and Mellen St) to I-5; S on I-5 to the Cowlitz River and point of beginning.

GMU 506-WILLAPA HILLS (Wahkiakum, Pacific & Lewis cos.):

Beginning at State Route (SR) 6 and 3rd St S at the town of Pe Ell; S on 3rd St S to Muller Rd; S on Muller Rd to Weyerhaeuser (Weyco) 1000 line; S on Weyco 1000 line to Weyco 1800 line; S on Weyco 1800 line to Weyco 500 line; SE on Weyco 500 line to SR 407 (Elochoman Valley Rd) at Camp 2; S on SR 407 to the Elochoman River; down the Elochoman River to Foster Rd; N on Foster Rd to Risk Rd; W and N along Risk Rd to SR 4; W on SR 4 to Skamokawa Creek; SW down Skamokawa Creek to the Columbia River; W along Columbia River to the mouth of the Deep River (including all islands in the Columbia River which are both north of the Washington state line and between Skamokawa Creek and Deep River); N along the Deep River to SR 4; NW on SR 4 to the Salmon Creek Rd; NE on Salmon Creek Rd to Weyco 5000 line; N on Weyco 5000 line (Deep River mainline) to Weyco 5800 line; NE on Weyco 5800 line to power transmission line (Section 21, T11N, R8W); E, NE, then N on the power transmission line to the Trap Creek A Line; E and N on the Trap Creek A Line to SR 6; E on SR 6 to the town of Pe Ell and the point of beginning.

GMU 510-STORMKING (Lewis Co):

Beginning on US Hwy (US) 12 at the Silver Creek bridge; N up Silver Creek to Silverbrook Rd; E on Silverbrook Rd to US Forest Service (USFS) Rd 47; N on USFS Rd 47 to USFS Rd 85; W and N on USFS Rd 85 to USFS Rd 52; N on USFS Rd 52 to the Nisqually River; W down the Nisqually River to State Route (SR) 7; S on SR 7 to Main St at town of Morton; E on Main St to Davis Lake Rd; E on Davis Lake Rd to US 12; E on US 12 to the Silver Creek bridge and point of beginning.

GMU 513-SOUTH RAINIER (Lewis Co):

Beginning on US Hwy (US) 12 at the Silver Creek bridge; N up Silver Creek to Silverbrook Rd; E on Silverdale Rd to US Forest Service (USFS) Rd 47; N on USFS Rd 47 to USFS Rd 85; W and N on USFS Rd 85 to USFS Rd 52; W and N on USFS Rd 52 to the Nisqually River; E up the Nisqually River to the southern boundary of Mount Rainier National Park; E along the south park boundary to the USFS Trail 2000 (Pacific Crest National Scenic Trail); S along the USFS Trail 2000 to US 12; W on US 12 to the Silver Creek bridge and point of beginning.

GMU 516-PACKWOOD (Lewis & Skamania cos.):

Beginning at US Hwy (US) 12 and US Forest Service (USFS) Trail 2000 (Pacific Crest National Scenic Trail)

at White Pass; S on USFS Trail 2000 to the Yakama Indian Reservation border; S on the Yakama Indian Reservation border to USFS Trail 2000; S on USFS Trail 2000 to USFS Trail 98 at Sheep Lake; W on USFS Trail 98 to USFS Rd 2160 at Walupt Lake; W on USFS Rd 2160 to USFS Rd 21; S and W on USFS Rd 21 to USFS Rd 23; S on USFS Rd 23 to USFS Trail 263; S and W on USFS 263 to USFS Trail 261; S on USFS Trail 261 to USFS Trail 1; W on USFS Trail 1 to USFS Rd 99; W on USFS Rd 99 to USFS Rd 26; N on USFS Rd 26 to USFS Rd 2612; W on USFS Rd 2612 to USFS Trail 217; N and W on USFS Trail 217 to Weyerhaeuser (Weyco) 2600 line; W on Weyco 2600 line to Weyco 2658 line; N on Weyco 2658 line to Rayonier (Campbell Group) 430 line; N on Rayonier 430 line to the Rayonier Mainline 400 line; N and E on Rayonier Mainline 400 line to Rayonier 300 line; E on Rayonier 300 line to Rayonier 271 line; N on Rayonier 271 line to the Cispus River; E on the Cispus River to USFS Rd 25; N on USFS Rd 25 to State Route (SR) 131; N on SR 131 to Spears Rd; E on Spears Rd to Cispus Rd; W on Cispus Rd to SR 131; N on SR 131 to US 12; E on US 12 to the USFS Trail 2000 at White Pass and beginning.

GMU 520-WINSTON (Cowlitz, Lewis & Skamania cos.):

Beginning at the bridge at intersection of Interstate Hwy (I)-5 and the Cowlitz River; S down the Cowlitz River to the Toutle River; E up the Toutle River to the South Fork Toutle River; SE up South Fork Toutle River to Johnson Creek; NE up Johnson Creek to Weyerhaeuser (Weyco) 4400 line; N along Weyco 4400 line to Weyco 2421 line; N along Weyco 2421 line to Weyco 2400 line; NW along Weyco 2400 line to Alder Creek; NW down Alder Creek to North Fork Toutle River; W down the North Fork Toutle River to the Green River; E up the Green River to US Forest Service (USFS) Rd 2612; E on USFS Rd 2612 to USFS Trail 217; N and W on USFS Trail 217 to Weyco 2600 line; W on Weyco 2600 line to Weyco 2658 line; N on Weyco 2658 line to Rayonier 430 line; N on Rayonier 430 line to Rayonier 400 Mainline; N and E on Rayonier 400 Mainline to Rayonier 100 Mainline; N on Rayonier 100 Mainline to Cowlitz River; W down the Cowlitz River to Riffe Lake; W along the south shore to the Swofford Pond outlet; W along the Swofford Pond outlet to Green Mountain Rd; W on Green Mountain Rd to Perkins Rd; SW on Perkins Rd to Longbell Rd; W on Longbell Rd to Winston Creek Rd; NW on Winston Creek Rd to US Hwy (US) 12; SW on US 12 to the Mayfield Lake bridge at Mayfield Lake; SW down the south shore of Mayfield Lake to the Cowlitz River at Mayfield Dam; SW down the Cowlitz River to I-5 bridge crossing the Cowlitz River and point of beginning.

GMU 522-LOO-WIT (Cowlitz & Skamania cos.):

Beginning on the North Fork Toutle River at the mouth of Hoffstadt Creek; SE up the North Fork Toutle River to Deer Creek; SE up Deer Creek to Weyerhaeuser (Weyco) 3020 line; NW along Weyco 3020 line to Weyco 3000 line; E along Weyco 3000 line to US Forest Service (USFS) Trail 216G; SE along USFS Trail 216G to USFS Trail 216; S on USFS Trail 216 to South Fork of the Toutle River; E along South

Fork Toutle River to its headwaters and Mount St. Helens crater's southern edge; E along the Mt. St. Helens crater's southern edge to the headwaters of Ape Canyon Creek; SE down Ape Canyon Creek to USFS Trail 225 (Smith Creek Trail); N and NW on USFS Trail 225 to USFS Rd 99; NE along USFS Rd 99 to USFS Rd 26; N on USFS Rd 26 to USFS Trail 1 (Boundary Trail); W on USFS Trail 1 to USFS Trail 214 (Whittier Trail); N on USFS Trail 214 to USFS Trail 211 (Lakes Trail); W on USFS Trail 211 to USFS Trail 211, USFS Trail 230 (Coldwater Trail) junction; NE to Minnie Peak; W to the USFS property boundary in the SE 1/4 of Section 20, T10N, R5E; W and S on USFS property boundary to SR 504 near the center of Section 35, T10N, R4E; W on SR 504 to Hoffstadt Creek Bridge on Hoffstadt Creek; S and W down Hoffstadt Creek to the North Fork Toutle River and point of beginning.

GMU 524-MARGARET (Cowlitz, Skamania & Lewis cos.):

Beginning on the North Fork Toutle River at the mouth of the Green River; SE up the North Fork Toutle River to the mouth of Hoffstadt Creek; N and E up Hoffstadt Creek to the State Route (SR) 504 bridge over Hoffstadt Creek; E on SR 504 to USFS property boundary near the center of Section 35, T10N, R4E; E and N on USFS property boundary to the USFS property boundary in the SE 1/4 of Section 20, T10N, R5E; E to Minnie Peak; SW to USFS Trail 211 (Lakes Trail) and USFS Trail 230 (Coldwater Trail) junction; E on USFS Trail 211 (Lakes Trail) to USFS Trail 214 (Whittier Trail); S on USFS Trail 214 to USFS Trail 1 (Boundary Trail); E on USFS Trail 1 to USFS Rd 26; N on USFS Rd 26 to USFS Rd 2612; W on USFS Rd 2612 to the Green River; W down the Green River to its mouth on the North Fork of the Toutle River and point of beginning.

GMU 530-RYDERWOOD (Cowlitz, Lewis & Wahkiakum cos.):

Beginning at Stevens Rd and State Route (SR) 6, south of the town of Doty; E on SR 6 to Interstate Hwy (I)-5 at the town of Chehalis; S on I-5 to the Cowlitz River; S along the Cowlitz River to Public Hwy 10 on the A Street bridge at the town of Castle Rock; W on the Public Hwy 10 to Growler's Gulch Rd; W on Growler's Gulch Rd to Weyerhaeuser (Weyco) 9312 line; W on Weyco 9312 line to three power lines; S on the three power lines to Delameter Rd; SW on Delameter Rd to Woodside Dr; SW on Woodside Dr to International Paper (IP) 2200 line; N and W on IP 2200 line to IP 1050 line; W on IP 1050 line to IP 1000 line; S on IP 1000 line to the Germany Creek Rd; S on the Germany Creek Rd to SR 4; W on SR 4 to Germany Creek; S along Germany Creek to its mouth at the Columbia River; W along the Columbia River to Skamokawa Creek (including all islands in the Columbia River which are both north of the Washington state line and between Skamokawa Creek and Germany Creek); NE up Skamokawa Creek to SR 4; E on SR 4 to Risk Rd; SE on Risk Rd to Foster Rd; S on Foster Rd to the Elochoman River; SE up the Elochoman River to SR 407 (Elochoman Valley Rd); NE on SR 407 to Weyco 500 line at Camp 2; NW on Weyco 500

line to Weyco 1800 line; N on Weyco 1800 line to Weyco 1000 line; N on Weyco 1000 line to Muller Rd; N on Muller Rd to 3rd St South in the town of Pe Ell; N on 3rd St South to SR 6 at the town of Pe Ell; N on SR 6 to Stevens Rd, south of the town of Doty, and the point of beginning.

GMU 550-COWEEMAN (Cowlitz Co):

Beginning at the mouth of the Toutle River on the Cowlitz River; E along the Toutle River to the South Fork Toutle River; up the South Fork Toutle River to Weyerhaeuser (Weyco) 4100 line; E on Weyco 4100 line to Weyco 4950 line; S and E on Weyco 4950 line to Weyco 235 line; SE on Weyco 235 line to Weyco 200 line; W on Weyco 200 line to Weyco 240 line; SE on Weyco 240 line to Weyco 243 line; E on Weyco 243 line to Weyco 135A line; S on Weyco 135A line to Weyco 135 line; E on Weyco 135 line to Weyco 134 line; SW on Weyco 134 line to Weyco 133 line; SW on Weyco 133 line to Weyco 130 line; SW on Weyco 130 line to Weyco 1680 line; W on Weyco 1680 line to Weyco 1600 line; SE on Weyco 1600 line to Weyco 1400 line; W on Weyco 1400 line to Weyco 1420 line which is the Kalama/Coweeman Summit; SE on Weyco 1420 line to Weyco 1426 line; W on Weyco 1426 line to Weyco 1428 line; SW on Weyco 1428 line to Weyco 1429 line which turns into Weyco 6400 line; SW down Weyco 6400 line to Weyco 6000 line; E on Weyco 6000 line to Weyco 6450 line; SE for approximately one mile on Weyco 6450 line (crossing the Kalama River) to Weyco 6452 line; SE on Weyco 6452 line to Dubois Rd; SE on Dubois Rd to State Route (SR) 503; W on SR 503 to Cape Horn Creek; SE down Cape Horn Creek to Merwin Reservoir; SW along the north shore of Merwin Reservoir to the Lewis River; SW down the Lewis River to the power transmission lines in Section 4, T5N, R2E; NW along the power transmission lines to Northwest Natural Gas Pipeline located east of the town of Kalama, approximately 1/2 mile east of China Gardens Rd; N up the Natural Gas Pipeline right of way to Ostrander Creek; W down Ostrander Creek to the Cowlitz River; N on the Cowlitz River to the Toutle River and point of beginning.

GMU 554-YALE (Cowlitz & Clark cos.):

Beginning on State Route (SR) 503 at its crossing of Cape Horn Creek; E and NE on SR 503 to Dog Creek; S down Dog Creek to Yale Reservoir; S and W along western shore of Reservoir to Yale Dam and the North Fork Lewis River; W along the northern shore of the North Fork Lewis River to SR 503 bridge crossing; S and W along SR 503 to NE 221st Ave; N about 1/4 mile on NE 221st Ave to NE Cedar Creek Rd; W along NE Cedar Creek Rd to NE Pup Creek Rd; N on NE Pup Creek Rd to NE Buncombe Hollow Rd; N about 1/4 mile on NE Buncombe Hollow Rd to power transmission line; S and W on the power transmission line to the north shore of the North Fork Lewis River; NE along the north shore of the North Fork Lewis River to Merwin Reservoir at the Merwin Dam; NE along the north shore of Merwin Reservoir to Cape Horn Creek; NW up Cape Horn Creek to SR 503 and the point of beginning.

GMU 556-TOUTLE (Cowlitz Co):

Beginning on the intersection of State Route (SR) 503 (Lewis River Rd) and US Forest Service (USFS) Rd 81 (Merrill Lake Rd); N on USFS Rd 81 to Weyerhaeuser (Weyco) 7200 line; NW on Weyco 7200 line to Weyco 7400 line; N on Weyco 7400 line to Weyco 5500 line; E and N on Weyco 5500 line to Weyco 5670 line; N and E on Weyco 5670 line to Weyco 5660 line; N on Weyco 5660 line about a 1/4 mile to the South Fork Toutle River; E on the South Fork Toutle River to USFS Trail 216; N on USFS Trail 216 to USFS Trail 216G; NW on USFS Trail 216G to Weyco 3000 line; W on Weyco 3000 line to Weyco 3020 line; SE on Weyco 3020 line to Deer Creek; NW down Deer Creek to the North Fork Toutle River; down the North Fork Toutle River to Alder Creek; up Alder Creek to Weyco 2400 line; S on Weyco 2400 line to Weyco 2421 line; S on Weyco 2421 line to Weyco 4400 line; S and W along Weyco 4400 line to Johnson Creek; S along Johnson Creek to the South Fork Toutle River; SE up the South Fork Toutle River to Weyco 4100 line; E on Weyco 4100 line to the Weyco 4950 line; S and E on Weyco 4950 line to Weyco 235 line; SE on Weyco 235 line to Weyco 200 line; W on Weyco 200 line to Weyco 240 line; SE on Weyco 240 line to Weyco 243 line; E on Weyco 243 line to Weyco 135A line; S on Weyco 135A line to Weyco 135 line; E on Weyco 135 line to Weyco 134 line; SW on Weyco 134 line to Weyco 133 line; SW on Weyco 133 line to Weyco 130 line; SW on Weyco 130 line to Weyco 1680 line; W on Weyco 1680 line to Weyco 1600 line; SE on Weyco 1600 line to Weyco 1400 line; W on Weyco 1400 line to Weyco 1420 line which is the Kalama/Coweeman Summit; SE on Weyco 1420 line to Weyco 1426 line; W on Weyco 1426 line to Weyco 1428 line; SW on Weyco 1428 line to Weyco 1429 line; SW on Weyco 1429 line to Weyco 6400 line; SW on Weyco 6400 line to Weyco 6000 line; E on Weyco 6000 line to Weyco 6450 line; SE for approximately one mile on Weyco 6450 line (crossing the Kalama River) to Weyco 6452 line; SE on Weyco 6452 line to Dubois Rd; SE on Dubois Rd to SR 503; E and NE on SR 503 to USFS Rd 81 and point of beginning.

GMU 560-LEWIS RIVER (Cowlitz, Skamania, Klickitat, Yakima & Lewis cos.):

Beginning on State Route (SR) 141 and Mount Adams Recreational Area Rd at the town of Trout Lake; N on the Mount Adams Recreational Area Rd to US Forest Service (USFS) Rd 82 (Mount Adams Recreational Area Rd); N on USFS Road 82 to Yakama Indian Reservation boundary (Section 16, T7N, R11E); N along the Yakama Indian reservation boundary (Cascade Mountain Range Crest) to USFS Trail 2000 (Pacific Crest National Scenic Trail) in Section 3, T11N, R11E; S on USFS Trail 2000 to USFS Trail 98 at Sheep Lake; W on USFS Trail 98 to USFS Rd 2160 at Walupt Lake; W on USFS Rd 2160 to USFS Rd 21; S and W on USFS Rd 21 to USFS Rd 23; S on USFS Rd 23 to USFS Trail 263; S and W on USFS Trail 263 to USFS Trail 261; S on USFS Trail 261 to USFS Trail 1; W on USFS Trail 1 to USFS Rd 99; S and W on USFS Rd 99 to USFS Trail 225 (Smith Creek Trail); S on USFS Trail 225 to Ape Canyon Creek; N and W up Ape Canyon Creek to Mt. St. Helens crater's eastern edge; W along Mt. St. Helens crater's southern edge

to headwaters of S Fork Toutle River; W along S Fork Toutle River to Weyerhaeuser (Weyco) 5660 line; S along Weyco 5660 line to Weyco 5670 line; S and W on Weyco 5670 line to Weyco 5500 line; S and W on Weyco 5500 line to Weyco 7400 line; S and E on Weyco 7400 line to Weyco 7200 line; S and E on Weyco 7200 line to USFS Rd 81; S on USFS Rd 81 to SR 503; N and E on SR 503 to Dog Creek; S down Dog Creek to the N shore of Yale Reservoir; E along N shore of Yale Reservoir to N Fork Lewis River; E up the Lewis River to Swift Dam and Swift Reservoir; E along the N shore of Swift Reservoir to N Fork Lewis River; E up N Fork Lewis River to USFS Rd 90 Bridge (Eagle Cliff); E on USFS Rd 90 to USFS Rd 51 (Curly Creek Rd); SE on USFS Rd 51 to USFS Rd 30; NE on USFS Rd 30 to USFS Rd 24; SE on USFS Rd 24 to SR 141; NE on SR 141 to Mount Adams Recreational Area Rd, at the town of Trout Lake and point of beginning.

GMU 564-BATTLE GROUND (Clark, Skamania, & Cowlitz cos.):

Beginning at the mouth of Ostrander Creek on the Cowlitz River; E up Ostrander Creek approximately 1 1/2 miles to the second Northwest Natural Gas Pipeline right of way crossing Ostrander Creek, east of the railroad crossing; S along the Northwest Natural Gas Pipeline right of way to the power transmission lines right of way located east of the town of Kalama, approximately 1/2 mile east of China Garden Rd; SE along the power transmission lines right of way across the north fork of the Lewis River in the northeast corner of Section 4, T5N, R2E to NE Buncombe Hollow Rd; S on NE Buncombe Hollow Rd to NE Pup Creek Rd; S on NE Pup Creek Rd to NE Cedar Creek Rd; E on NE Cedar Creek Rd to NE 221st Ave; S along NE 221st Ave to SR 503, to NE Amboy Rd; S on NE Amboy Rd to W Yacolt Rd; E on W Yacolt Rd to N Railroad Ave; SE on N Railroad Ave, which becomes S Railroad Ave; SE on S Railroad Ave which becomes NE Railroad Ave; SE on NE Railroad Ave to Lucia Falls Rd; W on Lucia Falls Rd to Hantwick Rd; SE on Hantwick Rd to Basket Flats Rd; W on Basket Flats Rd to NE 197th Ave; S on NE 197th Ave to NE 279th St; W on NE 279th St to NE 182nd Ave; S on NE 182nd Ave to NE 259th St; E on NE 259th St to NE 220th Ave; S on NE 220th Ave which turns into NE Cresap Rd; SE on NE Cresap Rd which turns into NE 222nd Ave; S on NE 222nd Ave to NE Allworth Rd; E on NE Allworth Rd to NE 232nd Ave; S on NE 232nd Ave to NE 237th St; E on NE 237th St which turns into NE 240th Ave; S on NE 240th Ave to NE Berry Rd; NE on NE Berry Rd to the DNR L-1410 Rd; SE on DNR L-1410 Rd to the DNR L-1400 Rd; W on DNR L-1400 Rd which turns into NE Rawson Rd; W on NE Rawson Rd to NE Powell Rd; SW on NE Powell Rd to NE 212th Ave; S on NE 212th Ave to NE 109th St; E on NE 109th St to NE 222nd Ave; S on NE 222nd Ave to NE 83rd St; W on NE 83rd St to NE 217th Ave; S on NE 217th Ave to NE 68th St; E on NE 68th St to NE 232nd Ave; S on NE 232nd Ave to NE 54th St; E on NE 54th St to NE 237th Ave; S on NE 237th Ave to NE 53rd St; E on NE 53rd St which turns into NE Bradford Rd then back into NE 53rd St to NE 292nd Ave; S on NE 292nd Ave to NE Ireland Rd; E on NE Ireland Rd to NE Stauffer Rd; E then SW on NE Stauffer Rd to NE 292nd Ave; S on NE 292nd

Ave which turns into NE Reilly Rd; SW on NE Reilly Rd to NE Blair Rd; SE on NE Blair Rd to NE Zeek Rd; E on NE Zeek Rd which turns into NE 10th St; E on NE 10th St which turns into NE 312th Ave; S on NE 312th Ave to NE 9th St; E on NE 9th St to NE 322nd Ave; N on NE 322nd Ave which turns into NE Ammeter Rd; NE on NE Ammeter Rd approximately 1/8 mile to the power transmission lines; E along the northern margin of the power transmission lines to NE Hughes Rd; N on NE Hughes Rd which turns into NE 392nd Ave; N on NE 392nd Ave to NE 28th St; E on NE 28th St to NE Miller Rd; NE on NE Miller Rd which turns into NE 39th St; E on NE 39th St to Skye Rd; SE on Skye Rd to Washougal River Rd; S on Washougal River Rd to Canyon Creek Rd; SE on Canyon Creek Rd to Salmon Falls Rd; S on Salmon Falls Rd to State Route (SR) 14; E on SR 14 to Cape Horn Rd; S on Cape Horn Rd to Columbia River; W down the Columbia River to the Cowlitz River (including all islands in the Columbia River which are both on the Washington side of the state line and between Cape Horn Rd and the Cowlitz River); N along Cowlitz River to Ostrander Creek and point of beginning.

GMU 568-WASHOUGAL (Clark & Skamania cos.):

Beginning on the Lewis River at State Route (SR) 503; E on Lewis River (Cowlitz-Clark county line) to Canyon Creek; SE and E up Canyon Creek to US Forest Service (USFS) Rd 54; E on USFS Rd 54 to USFS Rd 53; S on USFS Rd 53 to USFS Rd 4205 (Gumboot Rd); S on USFS Rd 4205 to USFS Rd 42 (Green Fork Rd); SW on USFS Rd 42 to USFS Rd 41 at Sunset Falls; E on USFS Rd 41 to Hemlock Rd; E on Hemlock Rd to the Hemlock Rd bridge over the Wind River; SE down the Wind River to the Columbia River; W down the Columbia River to the Cape Horn Rd (including all islands in the Columbia River which are both on the Washington side of the state line and between Cape Horn Rd and the Wind River); N on Cape Horn Rd to SR 14; W on SR 14 to Salmon Falls Rd; N on Salmon Falls Rd to Canyon Creek Rd; NW on Canyon Creek Rd to Washougal River Rd; E on Washougal River Rd to Skye Rd; NW on Skye Rd to NE 39th St; W on NE 39th St which turns into NE Miller Rd; SW on NE Miller Rd to NE 28th St; W on NE 28th St to NE 392nd Ave; S on NE 392nd Ave which turns into NE Hughes Rd; S on NE Hughes Rd approximately 1/8 mile to the power transmission lines; W along the northern margin of the power transmission lines to NE Ammeter Rd; SW on NE Ammeter Rd which turns into NE 322nd Ave; S on NE 322nd Ave to NE 9th St; W on NE 9th St to NE 312th Ave; N on NE 312th Ave which turns into NE 10th St; W on NE 10th St which turns into NE Zeek Rd; W on NE Zeek Rd to NE Blair Rd; NW on NE Blair Rd to NE Reilly Rd; NE on NE Reilly Rd which turns into NE 292nd Ave; E on NE 292nd Ave to NE Stauffer Rd; NE then NW on NE Stauffer Rd to NE Ireland Rd; W on NE Ireland Rd to NE 292nd Ave; N on NE 292nd Ave to NE 53rd St; W on NE 53rd St which turns into NE Bradford Rd then turns into NE 53rd St again to NE 237th Ave; N on 237th Ave to NE 232nd Ave; N on NE 232nd Ave to NE 68th St; W on NE 68th St to NE 217th Ave; N on NE 217th Ave to NE 83rd St; E on NE 83rd St to NE 222nd Ave; N

on NE 222nd Ave to NE 109th St; W on NE 109th St to NE 212th Ave; N on NE 212th Ave to NE Powell Rd; NE on NE Powell Rd to NE Rawson Rd; E on Rawson Rd to DNR L-1400 Rd; E on DNR L-1400 Rd to DNR L-1410 Rd; NW on DNR L-1410 Rd to NE Berry Rd; W then SW on NE Berry Rd to NE 240th Ave; N on NE 240th Ave which turns into NE 237th St; W on NE 237th St to NE 232nd Ave; N on NE 232nd Ave to NE Allworth Rd; W on NE Allworth Rd to NE 222nd Ave; N on NE 222nd Ave which turns into NE Cresap Rd which turns into NE 220th Ave to NE 259th St; W on NE 259th St to NE 182nd Ave; N on NE 182nd Ave to NE 279th St; E on NE 279th St to NE 197th Ave; N on NE 197th Ave to NE Basket Flats Rd; E on NE Basket Flats Rd to NE Hantwick Rd; N then NW on NE Hantwick Rd to Lucia Falls Rd; E on Lucia Falls Rd to NE Railroad Ave; NW on NE Railroad Ave, which turns into S Railroad Ave then N Railroad Ave in the town of Yacolt; to W Yacolt Rd; W on W Yacolt Rd to NE Amboy Rd; N on NE Amboy Rd to NE 221st Ave; N on 221st Ave to SR 503; NE along SR 503 to the Lewis River and point of beginning.

GMU 572-SIOUXON (Skamania & Clark cos.):

Beginning at the Yale Dam at Yale Lake; N then E along the shore of Yale Lake to the Lewis River; NE along the Lewis River to Swift Reservoir; E along the north shore Swift Reservoir to US Forest Service (USFS) Rd 90 at the Eagle Cliff bridge; E on USFS Rd 90 to USFS Rd 51 (Curly Creek Rd); SE on USFS Rd 51 to USFS Rd 30 (Wind River Rd); N on USFS Rd 30 to USFS Rd 24 (Twin Butte Rd); S on USFS Rd 24 to USFS Rd 60 (Carson Guler Rd); SW on USFS Rd 60 to USFS Rd 65; SW on USFS Rd 65 to USFS Rd 6517 (Warren Gap Rd); W on USFS Rd 6517 to the Wind River Rd; S on the Wind River Rd to Hemlock Rd at the town of Stabler; W on Hemlock Rd to USFS Rd 41 (Sunset-Hemlock Rd); W on the USFS Rd 41 to USFS Road 42 (Green Fork Rd) at Sunset Falls; NE on USFS Rd 42 to USFS Rd 4205 (Gumboot Rd); N on USFS Rd 4205 to USFS Rd 53; NW on USFS Rd 53 to USFS Rd 54; W on USFS Rd 54 to Canyon Creek; W and NW down Canyon Creek to the Lewis River; NE up the Lewis River to the Yale Dam and the point of beginning.

GMU 574-WIND RIVER (Skamania & Klickitat cos.):

Beginning at the town of Trout Lake; S on State Route (SR) 141 to the SR 141 bridge over the White Salmon River Bridge at Husum; S on the White Salmon River to the Columbia River; W down the Columbia River to the mouth of Wind River (including all islands in the Columbia River that are both north of the Washington state line and between the White Salmon River and Wind River); NW up the Wind River to the Hemlock Rd bridge; E on Hemlock Rd to Wind River Rd; N on Wind River Rd to US Forest Service (USFS) Rd 6517 (Warren Gap Rd); E on USFS Rd 6517 to USFS Rd 65 (Panther Creek Rd); N on USFS Rd 65 to USFS Rd 60; NE on USFS Rd 60 to USFS Rd 24 (also called Carson-Gular Rd); E on USFS Rd 24 to SR 141; NE on SR 141 to the town of Trout Lake and the point of beginning.

GMU 578-WEST KLICKITAT (Klickitat & Yakima cos.):

Beginning at the mouth of the White Salmon River on the Columbia River; N up the White Salmon River to the State Route (SR) 141 bridge over the White Salmon River at Husum; N on SR 141 to Mount Adams Recreation Area Road, at the town of Trout Lake; N on the Mount Adams Recreational Area Rd to US Forest Service (USFS) Rd 82 (Mount Adams Recreational Area Rd); N on USFS Rd 82 to Yakama Indian Reservation boundary (Section 16, T7N, R11E); S along the Yakama Indian Reservation boundary to the Reservation's SW corner at King Mountain (Section 27, T7N, R11E); E along the Yakama Indian Reservation boundary to the end of King Mountain Rd, about 1 mile; N along the Yakama Indian Reservation boundary to its corner in Section 2, T7N, R11E; E along the Yakama Indian Reservation boundary to the NE corner of Section 4, T7N, R12E; SE along the Yakama Indian Reservation boundary to the Klickitat River; S and SW down the Klickitat River to the Columbia River; W down the Columbia River to the mouth of the White Salmon River and the point of beginning (including all islands in the Columbia River which are both north of the Washington state line and between the Klickitat River and the White Salmon River).

GMU 601-HOKO (Clallam Co):

Beginning on the Makah Indian reservation boundary and the Strait of Juan de Fuca; SE along the shore of the Strait of Juan de Fuca to the mouth of the Hoko River; S along the Hoko River to State Route (SR) 112; SE on SR 112 to the Hoko-Ozette Rd; SW on the Hoko-Ozette Rd to the Olympic National Park boundary near Ozette; N along the Olympic National Park boundary to the Makah Indian reservation boundary; E and N along the Makah Indian reservation boundary to the Strait of Juan de Fuca and the point of beginning.

GMU 602-DICKEY (Clallam Co):

Beginning at the mouth of the Hoko River and the Strait of Juan de Fuca; SE along the shore of the Strait of Juan de Fuca to the mouth of the Clallam River; S along the Clallam River to State Route (SR) 112; S on SR 112 to SR 113 (Burnt Mountain Rd); S on SR 113 to US Hwy (US) 101 at the town of Sappho; SW on US 101 to the LaPush Rd; SW on LaPush Rd to the Olympic National Park boundary; N along the Olympic National Park boundary to Hoko-Ozette Rd; NE on Hoko-Ozette Rd to SR 112; NW on SR 112 to the Hoko River; NW on the Hoko River to its mouth on the Strait of Juan De Fuca and the point of beginning.

GMU 603-PYSHT (Clallam Co):

Beginning at the mouth of the Clallam River on Strait of Juan de Fuca; E along the shore of the Strait of Juan de Fuca to the mouth of the Elwha River; S along the Elwha River to the Olympic National Park boundary; W along the Olympic National Park boundary to one mile west of Lake Crescent; S on the Olympic National Park boundary to US Hwy (US) 101; W on US 101 to the State Route (SR) 113 (Burnt Mountain Rd); N on SR 113 to SR 112; N on SR 112 to the Clallam River; N along the Clallam River to its mouth and the point of beginning.

GMU 607-SOL DUC (Clallam Co):

Beginning at US Hwy (US) 101 at the town of Sappho; E on US 101 to the Olympic National Park boundary; S and W along the Olympic National Park boundary to the Bogachiel River; W along the Bogachiel River to US 101; N on US 101, through the town of Forks, to the town of Sappho and the point of beginning.

GMU 612-GOODMAN (Jefferson & Clallam cos.):

Beginning approximately two miles east of the town of LaPush on the Olympic National Park boundary and LaPush Rd intersection; NE on LaPush Rd to US Hwy (US) 101 at the town of Forks; S on US 101, across the Hoh River, and west to Olympic National Park Boundary; N on the Olympic National Park boundary to LaPush Rd and the point of beginning.

GMU 615-CLEARWATER (Jefferson Co):

Beginning on US Hwy (US) 101 and the Bogachiel River; E along the Bogachiel River to the Olympic National Park boundary; SE and W on the Olympic National Park boundary to the Quinalt Indian reservation boundary; W on the Quinalt Indian reservation boundary to the Olympic National Park boundary; N along the Olympic National Park boundary to US 101; E, N, and W on US 101 to the Bogachiel River and the point of beginning.

GMU 618-MATHENY (Jefferson & Grays Harbor cos.):

Beginning at the boundary junction of Olympic National Park and the Quinalt Indian reservation, east of the Queets River Rd; N, E, S, and W along the Olympic National Park boundary to the park and Quinalt Indian reservation boundary junction, north of Lake Quinalt; NW along the Quinalt Indian reservation boundary to its junction with the boundary of Olympic National Park, east of the Queets River Rd, and the point of beginning, including the Olympic National Forest land and private land one mile west of Lake Quinalt and bounded by the Olympic National Park and the Quinalt Indian reservation.

GMU 621-OLYMPIC (Jefferson, Clallam, Mason cos.):

Beginning at the Olympic National Park boundary and the Elwha River; N along the Elwha River to US Hwy (US) 101; E on US 101, through Port Angeles and Sequim, to the Chimaquam Center Rd at the town of Quilcene; N on the Chimaquam Center Rd to the East Quilcene Rd; E on the East Quilcene Rd to Quilcene Bay; S along the shore of Quilcene Bay to Dabob Bay; S along the shore of Dabob Bay to Hood Canal; SW along the shore of Hood Canal to Finch Creek; upstream on Finch Creek to US 101; S on US 101 to State Route (SR) 119 (Lake Cushman Rd); W on SR 119 to Standstill Dr (Power Dam Rd); W on Standstill Dr to Upper Cushman Dam and the shore of Lake Cushman; NW on the west shore of Lake Cushman to the North Fork Skokomish River; N along the North Fork Skokomish River to the Olympic National Park boundary; N and W on the Olympic National Park boundary to the Elwha River and the point of beginning.

GMU 624-COYLE (Clallam & Jefferson cos.):

Beginning at the mouth of the Elwha River on the Strait of Juan de Fuca; N from the mouth of the Elwha River to the Clallam County line in the Strait of Juan De Fuca; NE on the Clallam County line to Clallam-San Juan county line; NE on the Clallam-San Juan county line to the Jefferson-San Juan county line; NE on the Jefferson-San Juan county line to the Jefferson-Island county line; S then SE on the Jefferson-Island county line to the Kitsap-Island county line; SE on the Kitsap-Island county line to a point due east of Point No Point; W from the Kitsap-Island county line to Point No Point; NW, S, N, and SW along the coast of the Kitsap peninsula to Cougar Spit; W from Cougar Spit to Finch Creek at the town of Hoodsport; NE along the east shore of Hood Canal to Dabob Bay; N along the shore of Dabob Bay and Quilcene Bay to East Quilcene Rd; W on East Quilcene Rd to the Chimaquam Center Rd; S on Chimaquam Center Rd to US Hwy (US) 101; N and W on US 101 through Sequim and Port Angeles to the Elwha River; N down the Elwha River to its mouth on the Strait of Juan de Fuca and the point of beginning.

GMU 627-KITSAP (Kitsap, Mason, & Pierce cos.):

Beginning at the Hood Canal Bridge; E, S, N, and SE along the shore of the Kitsap peninsula to Point No Point; due E from Point No Point to Kitsap-Island county line in the Puget Sound; S along the Kitsap-Island county line to the Kitsap-Snohomish county line; S along the Kitsap-Snohomish county line to Kitsap-King county line; S along the Kitsap-King county line to the King-Pierce county line; S on the King-Pierce county line to the outlet of the Tacoma Narrows; S through the Tacoma Narrows, past Fox Island (which is included in this GMU), to Carr Inlet; NW up Carr Inlet around McNeil and Gertrude Islands (which are excluded from this GMU), to Pitt Passage; SW through Pitt Passage and Drayton Passage to the Pierce-Thurston county line in the Nisqually Reach; NW along the Pierce-Thurston county line to the Pierce-Mason county line; NW on the Pierce-Mason county line in the Nisqually Reach to North Bay; along the east shore of North Bay to State Route (SR) 3 at the town of Allyn; N on SR 3 to the Old Belfair Hwy at the town of Belfair; N on the Old Belfair Hwy to the Bear Creek-Dewatto Rd; W on the Bear Creek-Dewatto Rd to the Dewatto Rd West; N along the Dewatto Rd to Albert Pfundt Rd; N on the Albert Pfundt Rd to Anderson Creek; E down Anderson Creek to the east shore of the Hood Canal; N from Anderson Creek along the east shore of Hood Canal to the Hood Canal bridge and the point of beginning.

GMU 633-MASON (Mason & Kitsap cos.):

Beginning at the mouth of Anderson Creek on the eastern shore of Hood Canal; W along Anderson Creek to Albert Pfundt Rd; S on the Albert Pfundt Rd to West Dewatto Rd; S on West Dewatto Rd to Bear Creek-Dewatto Rd; E along Bear Creek-Dewatto Rd to Old Belfair Hwy; S on Old Belfair Hwy to State Route (SR) 3 at the town of Belfair; S on SR 3 to North Bay at the town of Allyn; N along the west shore of North Bay; S along the east

shore of North Bay to Pierce-Mason county line at Case Inlet; SE along the Pierce-Mason county line through Case Inlet to the Mason-Thurston county line; W along the Mason-Thurston county line through Dana Passage, Squaxin Passage, and Totten Inlet to US Hwy (US) 101 at Oyster Bay; N on US 101 to Finch Creek at the town of Hoodsport; E from Finch Creek across Hood Canal to Cougar Spit on the east shore of the Hood Canal; N from Cougar Spit along the east shore of Hood Canal to the mouth of Anderson Creek and the point of beginning.

GMU 636-SKOKOMISH (Grays Harbor & Mason cos.):

Beginning on the Olympic National Park boundary and the North Fork of the Skokomish River; S along the North Fork Skokomish River to Lake Cushman; SE along the west shore of Lake Cushman to Standstill Dr (Power Dam Rd) at the Upper Cushman Dam; E on the Standstill Dr to State Route (SR) 119 (Lake Cushman Rd); SE on SR 119 to US Hwy (US) 101 at the town of Hoodsport; S on US 101 to the Shelton-Matlock Rd at the town of Shelton; W on the Shelton-Matlock Rd to the Matlock-Brady Rd; S on the Matlock-Brady Rd to Deckerville Rd south of the town of Matlock; W on Deckerville Rd to Boundary Rd (Middle Satsop Rd); W and S on Boundary Rd to Kelly Rd; N on Kelly Rd to US Forest Service (USFS) Rd 2368 (Simpson Timber 500 line); N on USFS Rd 2368 to USFS Rd 2260 (Simpson Timber 600 line); W on USFS Rd 2260 to USFS Rd 22 (Wynoochee Rd); NW and W on USFS Rd 22 to USFS Rd 2294, 1/4 mile east of Big Creek; NW on USFS Rd 2294, which parallels Big Creek, to junction with USFS Rd 2281; W on USFS Rd 2281, to the watershed divide between the Humptulips River watershed and the Wynoochee River watershed; N on the ridge between the Humptulips River watershed and Wynoochee River watershed to Olympic National Park boundary; E along the Olympic National Park boundary to the north fork of the Skokomish River and the point of beginning.

GMU 638-QUINALT RIDGE (Grays Harbor & Jefferson cos.):

Beginning on the Olympic National Park boundary and the Quinalt Indian reservation boundary at the northwest corner of Lake Quinalt; NE along the west shore of Lake Quinalt to the Quinalt River; NE on the Olympic National Park boundary, which is along the Quinalt River, to the Olympic National Park boundary west of Bunch Creek; S and NE on the Olympic National Park boundary to the ridge between the Wynoochee River watershed and Humptulips River watershed; S along the ridge between the Humptulips River watershed and the Wynoochee River watershed to its intersection with US Forest Service (USFS) Rd 2281; E along USFS Rd 2281 to USFS Rd 2294; SE on USFS Rd 2294, paralleling Big Creek, to USFS Rd 22 (Donkey Creek Rd); W on the USFS Rd 22 to US Hwy (US) 101; N on US 101 to the Quinalt Indian reservation boundary; NE on the reservation boundary to Lake Quinalt; NW along the south shore of Lake Quinalt to the Olympic National Park boundary and the point of beginning.

GMU 642-COPALIS (Grays Harbor Co):

Beginning at the Quinault Indian reservation and US Hwy (US) 101 south of Lake Quinault; S on US 101 to the Hoquiam River in the city of Hoquiam; S along the Hoquiam River to the north shore of Grays Harbor; W along the north shore of Grays Harbor to the Pacific Ocean; N along the shore of the Pacific Ocean to the Quinault Indian reservation boundary; E and NE along the Quinault Indian reservation to US 101 south of Lake Quinault and the point of beginning.

GMU 648-WYNOOCHEE (Grays Harbor Co):

Beginning at the junction of US Hwy (US) 101 and the US Forest Service (USFS) Rd 22 (Donkey Creek Rd); NE along the USFS Rd 22 (Donkey Creek Rd) to its junction with the Donkey Creek-Grisdale Rd; E on USFS Rd 22 (Donkey Creek-Grisdale Rd) to Camp Grisdale (south of Wynoochee Lake); S along USFS Rd 22 (Wynoochee Rd) to USFS Rd 2260 (Simpson Timber 600 line); E on USFS Rd 2260 to USFS Rd 2368 (Simpson Timber 500 line); S on USFS Rd 2368 to Kelly Rd; S on Kelly Rd to Boundary Rd (Middle Satsop Rd); S on Boundary Rd to Cougar Smith Rd; W on Cougar Smith Rd to the west fork of the Satsop River; S down the west fork Satsop River to the Satsop River; S down the Satsop River to US 12; W along US 12 to its junction with US 101 in the town of Aberdeen; SE along US 101 to the north shore of the Chehalis River; W along the north shore of the Chehalis River to the north shore of Grays Harbor; W along the north shore of Grays Harbor to the mouth of the Hoquiam River; N up the Hoquiam River to US 101; W and N along US 101 to its junction with the USFS Rd 22 (Donkey Creek Rd) and the point of beginning. INCLUDES Rennie Island.

GMU 651-SATSOP (Grays Harbor, Mason, Thurston cos.):

Beginning at the US Hwy (US) 12 bridge on the Satsop River; N up the Satsop River to its junction with the west fork of the Satsop River; N up the west fork of the Satsop River to Cougar Smith Rd; E on Cougar Smith Rd to Boundary Rd (Middle Satsop Rd); N and E on Boundary Rd to Deckerville Rd; E on Deckerville Rd to Matlock-Brady Rd; N on Matlock-Brady Rd to the town of Matlock; E on Shelton-Matlock Rd to its junction with US 101 west of the town of Shelton; S on US 101 to its junction with State Route (SR) 8; W on SR 8 to its junction with US 12; W along US 12 to bridge over the Satsop River and the point of beginning.

GMU 652-PUYALLUP (Pierce & King cos.) does not include Anderson Island:

Beginning at Redondo Junction on the shore of Puget Sound and Redondo Way S; SE on Redondo Way S to State Route (SR) 509; E on SR 509 to Pacific Hwy S (Old Hwy 99); S on Pacific Hwy S to SR 18 at the city of Auburn; E on SR 18 to SR 164; SE on SR 164 to SR 410 (Chinook Pass Hwy) at the town of Enumclaw; E on SR 410 to the second set of power transmission lines near the Mud Mountain Dam Rd; SW on the power transmission lines to the White River; NW along the White River to SR 410; S on SR 410 to SR 165; S on SR 165 to the first intersection

with a power transmission line at T19N, R06E, Sec 21; SW on this power transmission line to Orville Rd E at the Puyallup River; S on Orville Rd E to SR 161; S on SR 161 to the Mashel River; down the Mashel River to the Nisqually River (Pierce-Thurston county line); NW along the Nisqually River, along the Pierce-Thurston county line, to the Nisqually Reach in the Puget Sound; NW along the Thurston-Pierce county line in the Nisqually Reach to a point on the Thurston-Pierce county line southeast of Drayton Passage Channel; NE through Drayton Passage and Pitt Passage to Carr Inlet; E and S around McNeil Island to a point southwest of the Tacoma Narrows (including McNeil, Gertrude and Ketrion Islands); NE through the Tacoma Narrows to a point on the Pierce-King county line northeast of the main channel of the Tacoma Narrows; E on the Pierce-King county line to the point where the county line turns southeast, northwest of Dash Point; E to Redondo Junction on the eastern shore of the Puget Sound and the point of beginning.

GMU 653-WHITE RIVER (King & Pierce cos.):

Beginning at the lookout station at US Forest Service (USFS) Rd 7110 (Grass Mountain mainline) and the posted GMU 485 boundary encompassing the controlled access portion of the Green River Watershed; E on the posted GMU 485 boundary encompassing the controlled access portion of the Green River Watershed to USFS Rd 7032; E along USFS Rd 7032 to USFS Rd 7030; SE along USFS Rd 7030 to USFS Rd 7036; SE along USFS Rd 7036 to USFS Rd 7038; SE on USFS Rd 7038 to USFS Trail 2000 (Pacific Crest National Scenic Trail) at its closest point to USFS Rd 7038 near Windy Gap north of Pyramid Peak; S on the USFS Trail 2000 to Pierce-Yakima county Line (Cascades Crest) in T17N, R10E, Sec 35; S on the county line to the Mt. Rainier National Park boundary in T17 R, R10E, Sec 35; S on the park boundary to Chinook Pass; N and W on the Mt. Rainier National Park boundary to the Carbon River; NW down the Carbon River to the power transmission line at T19N, R06E, Sec 21; NE along the power transmission line to SR 165; NE on SR 165 to SR 410; NE on SR 410 to the White River; SE along the White River to the power transmission lines on the north side of the White River near Mud Mountain Dam Rd; NE on the power transmission lines to State Route (SR) 410; E on SR 410 to USFS Rd 7110; N on USFS Rd 7110 to the posted GMU 485 boundary encompassing the controlled access portion of the Green River Watershed and the point of beginning.

GMU 654-MASHEL (Pierce Co):

Beginning at the power transmission line at the Puyallup River Bridge on Orville Rd E; NE on the power line to the Carbon River; SE along the Carbon River to the west boundary of Mt. Rainier National Park; S on the Mt. Rainier National Park boundary to the Nisqually River; W down the Nisqually River to the mouth of the Mashel River; N up the Mashel River to the State Route (SR) 161 bridge (Eatonville-LaGrande Rd); N on SR 161 through Eatonville to Orville Rd E; N on Orville Rd E to the Puyallup River bridge and the point of beginning.

GMU 655-ANDERSON (Pierce Co):

Includes all of Anderson Island.

GMU 658-NORTH RIVER (Grays Harbor & Pacific cos.):

Beginning at the Pacific Ocean and the south shore of Grays Harbor at the Westport Jetty; E along the south shore of Grays Harbor to the mouth of the Chehalis River at the town of Aberdeen; E up the Chehalis River to the US Hwy (US) 101 bridge; S on US 101 to the Willapa River at the town of Raymond; W down the Willapa River to Willapa Bay; W along the north shore of Willapa Bay to the Pacific Ocean; N along the Pacific Coast to the south shore of Grays Harbor at the Westport Jetty and the point of beginning.

GMU 660-MINOT PEAK (Grays Harbor & Pacific cos.):

Beginning at the intersection of US Hwy (US) 12 and US 101 at the town of Aberdeen; E and S on US 12 to N State St at the town of Oakville; S on N State St to South Bank Rd; W on South Bank Rd to Garrard Creek Rd; SW on Garrard Creek Rd to Oakville-Brooklyn Rd; W on Oakville-Brooklyn Rd to North River Valley Rd; W on North River Valley Rd to Smith Creek Rd; W on Smith Creek Rd to US 101; N on US 101 to US 12 at the town of Aberdeen and the point of beginning.

GMU 663-CAPITOL PEAK (Grays Harbor & Thurston cos.):

Beginning at US Hwy (US) 12 and State Route (SR) 8 at the town of Elma; E on SR 8 to US 101; E on US 101 to Delphi Rd SW; S on Delphi Road SW to 110th Ave SW; E on 110th Ave SW to Littlerock Rd; S on Littlerock Rd to US 12; NW on US 12 to SR 8 at the town of Elma and the point of beginning.

GMU 666-DESCHUTES (Thurston Co):

Beginning on US Hwy (US) 101 at the Mason-Thurston county line southeast of Oyster Bay; NE on the Mason-Thurston county line, through Totten Inlet, Squaxin Passage and Dana Passage, to the Pierce-Thurston county line in the Nisqually Reach; SE through the Nisqually Reach along the Pierce-Thurston county line to the mouth of the Nisqually River; SE on the Nisqually River to State Route (SR) 507; SW on SR 507 to Old Hwy 99 SE at the town of Tenino; SW on Old Hwy 99 SE to SR 12 at Interstate Hwy-5; W on SR 12 to Littlerock Rd; N on the Littlerock Rd to 110th Ave SW; W on 110th Ave SW to Delphi Rd SW; N on Delphi Rd SW to US 101; NW on US 101 to the Mason-Thurston county line southeast of Oyster Bay and the point of beginning.

GMU 667-SKOOKUMCHUCK (Thurston & Lewis cos.):

Beginning at the State Route (SR) 507 bridge on the Nisqually River; SE up the Nisqually River (Pierce-Thurston county line) to SR 7 bridge at the town of Elbe on Alder Lake; S on SR 7 to Main St at the town of Morton; S on Main St to SR 508; W on SR 508 to the Centralia-Alpha Rd; W and N on the Centralia-Alpha Rd to Salzer Valley Rd; W on Salzer Valley Rd to Summa St at the town of Centralia; W on Summa St to Kresky Rd; N on Kresky Rd to Tower St; N on Tower St to SR 507; W on SR 507 (Cherry

St, Alder St, and Mellen St) to Interstate Hwy (I)-5; N on I-5 to Old Hwy 99 SE; NE on Old Hwy 99 SE to SR 507; NE on SR 507 to the Nisqually River bridge and the point of beginning.

GMU 672-FALL RIVER (Pacific, Lewis, Grays Harbor cos.):

Beginning at the intersection of US Hwy (US) 101 and State Route (SR) 6 at the town of Raymond; N on US 101 to Smith Creek Rd; NE on Smith Creek Rd to North River Valley Rd; E on North River Valley Rd to Oakville-Brooklyn Rd; E on the Oakville-Brooklyn Rd to Garrard Creek Rd; S on Garrard Creek Rd to Weyerhaeuser (Weyco) C line at milepost 5; W on the Weyco C line to Weyco 723 line; S on the Weyco 723 line to Weyco 720 line; W on the Weyco 720 line to Weyco 7800 F line; S on Weyco 7800 F line to Weyco 7800 line; S and SE on Weyco 7800 line to Weyco 7000 line; SW on Weyco 7000 line to Weyco 7050 line; S on Weyco 7050 line to Weyco 7400 line; S and E on Weyco 7400 line to Weyco 7000 line; E on Weyco 7000 line to Elk Creek Rd; E on Elk Creek Rd to Stevens Rd at the town of Doty; E on Stevens Rd to SR 6; S, W and NW on SR 6 to US 101 at the town of Raymond and the point of beginning.

GMU 673-WILLIAMS CREEK (Pacific Co):

Beginning at US Hwy (US) 101 bridge crossing the Willapa River at the town of Raymond; S on US 101 to State Route (SR) 6; SE on SR 6 to the Trap Creek A line; S and W on the Trap Creek A line to power transmission lines; S and SW on the power transmission lines to Weyerhaeuser (Weyco) 5800 line (Section 22, T11N, R8W); SW along the Weyco 5800 line to Weyco 5000 line; N on Weyco 5000 line (Deep River mainline); SW on the Weyco 5000 line to the Salmon Creek Rd; SW along the Salmon Creek Rd to SR 4; W on SR 4 to US 101 at Johnson's Landing; W on US 101 to the Naselle River bridge; W down the Naselle River to Willapa Bay; N along the east shore of Willapa Bay to the Willapa River; SE and NE up the Willapa River to the US 101 bridge and the point of beginning.

GMU 681-BEAR RIVER (Pacific & Wahkiakum cos.):

Beginning at the US Hwy (US) 101 bridge at the Naselle River; E on US 101 to State Route (SR) 4; SE on SR 4 to Deep River bridge; S down the Deep River to the Columbia River; W along the shore of the Columbia River to the mouth of the Wallacut River (including all islands in the Columbia both

north of the Washington-Oregon state line and between the Deep River and the Wallacut River); N up the Wallacut River to US 101; NW on US 101 to alternate US 101, north of the Ilwaco Airport; N on alternate US 101 to US 101; E and NE on US 101 to Bear River; N down Bear River to Willapa Bay; N along the eastern shore of Willapa Bay to the mouth of the Naselle River; SE up the Naselle River to the US 101 bridge and the point of beginning.

GMU 684-LONG BEACH (Pacific Co):

Beginning at the mouth of Bear River on Willapa Bay; S up Bear River to US Hwy (US) 101; W and SW on US 101 to alternate US 101, north of the Ilwaco Airport; S on alternate US 101 to US 101; W on US 101 to the Wallacut River; S along the Wallacut River to the Columbia River; W down the Columbia River to its mouth on the Pacific Ocean (including all islands in the Columbia River both north of the Washington-Oregon state line and between the Wallacut River and the mouth of the Columbia River); N, E, S, and E along the shoreline of the Long Beach peninsula to Bear River and the point of beginning.

GMU 699-LONG ISLAND (Pacific Co):

Includes all of Long Island.

We're not out of the woods yet...

REPORT HORNET SIGHTINGS

What to look for:

- 1.5 - 2 inches long
- Large orange head
- Black thorax
- Orange/black striped abdomen



Beware of hornet nests:

- In the ground
- Inside tree cavities

agr.wa.gov/hornets
pestprogram@agr.wa.gov



Washington State Department of Agriculture